PLANS
NOT
TO
SCALE

FED. ROAD DIST. NO.	STATE	FED. AID PROJECT NUMBERS		STATE NO.	SHEET NO.	TOTAL SHEETS
		CONST. NO.	R/W NO.			
8	MONT.		I-15-3(6)173	8153-06	1	9

STATE OF MONTANA
STATE HIGHWAY COMMISSION

RIGHT OF WAY PLAN OF

FEDERAL AID PROJECT NO. I-15-3-(6) 173 R/W

CLANCY NO. & SO.

3.620 MILES

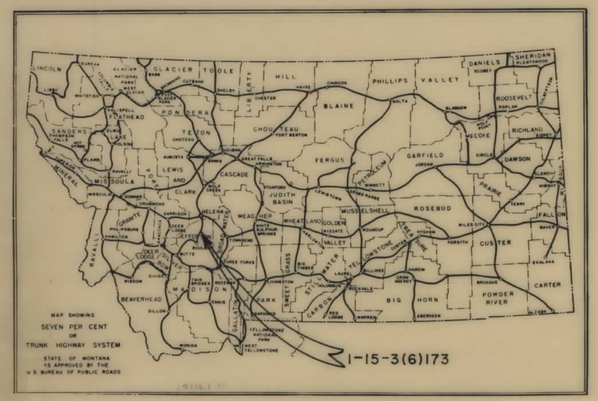

INDEX		
PARCEL NO.	OWNERSHIPS	SHEET NO.
1	W.L. & MABEL BOMPART	2 & 3
2,2A	G.N. RY. CO.	2 - 5
3,	MONTANA POWER CO.	3
4	PRICE & LINDSAY	4
5	WESLEY & ADA LINDSAY	4,6
6	JEFFERSON COUNTY	4-5,6
7	TENA JORGENSEN	4,6
8	WESLEY L. LINDSAY	4,6
9	GLEN & BETTY JENKINS	4-5,6
10,16,20	JAMES OR KATIE MURPHY	4-5,6
11	WALTER H. KYLE etal	5-6-7
12,13	FLOYD O. SMALL	5,6
14, 14A	J.L. & NINA WESTOVER	5,6
15	ALICE M. BOND	5,6
17	ROBERT L. MARKS	5,7,8
18	ALBERT HAAB	8,9
19	KATIE A. MURPHY, CONTRACT TO	5,6
	BENNIE W. & LORETTA C. HAASAKKER	5,6
14.1, 14.1A	ROBERT & JOANN LONGMIRE	5,6
22	ANACONDA CO.	5,6

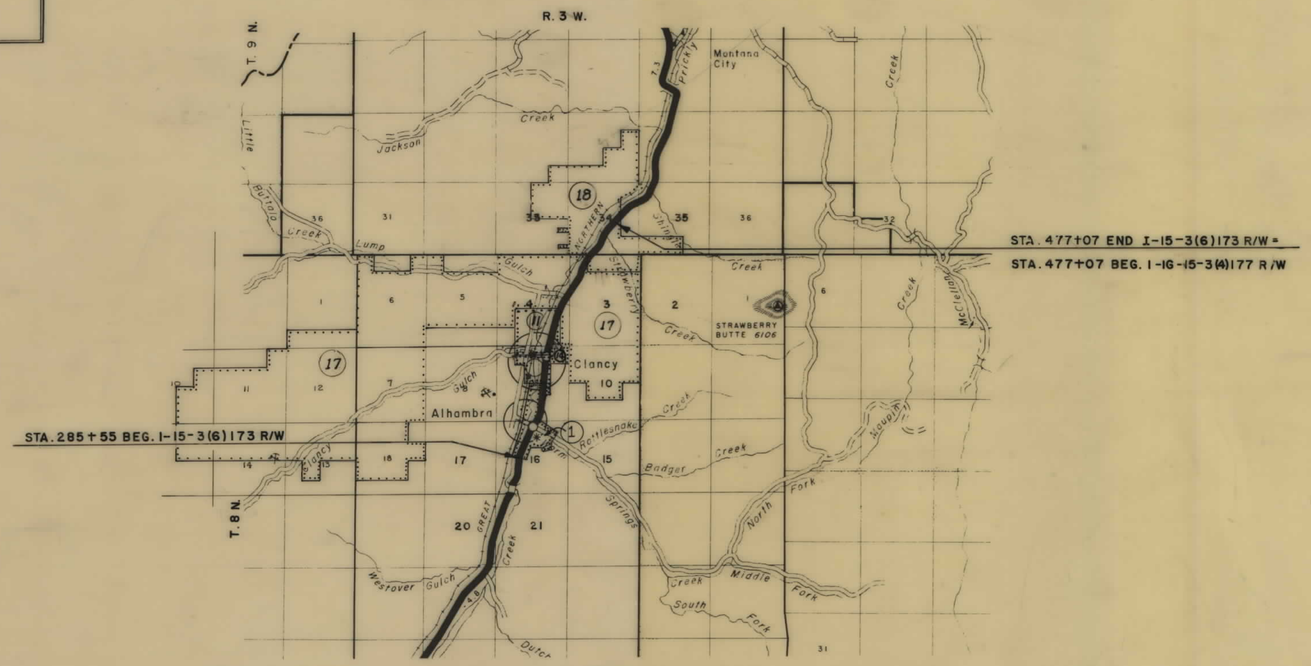

CONVENTIONAL SIGNS

STATE AND NATIONAL LINE
COUNTY LINE
CITY, VILLAGE OR BOROUGH LINE
TOWNSHIP LINE
SECTION LINE
RESERVATION LINE
FENCE LINE
GUARD RAIL
OWNERSHIP BOUNDARY
RIGHT OF WAY LINE
RIGHT OF WAY LINE FENCED
TRAVELED WAY
RAILROADS
RETAINING WALLS
BASE OR SURVEY LINE
LEVEE
CULVERTS IN PLACE (PLAN)
NEW CULVERTS (PLAN)
NEW CULVERTS (PROFILE)
TROLLEY POLE
POWER POLE
TELEPHONE OR TELEGRAPH POLE
MARSH
DITCH
RIPRAP
BRIDGE

SECTION CORNER	FOUND	UNFOUND
1/4 SECTION CORNER	FOUND	UNFOUND
1/16 CORNER	FOUND	UNFOUND
CENTER OF SECTION		
CONTROL OF ACCESS WITH FENCE		
CONTROL OF ACCESS WITHOUT FENCE		
PARCEL NUMBER		
CATTLE GUARD		
GATE IN FENCE		
CONSTRUCTION LIMITS	CUT	FILL

4-12-66, 5-3-66, 9-20-66, 12-7-67, 5-13-68, 7-3-68

I 15-3(6)173 SHT 1 OF 9

FED. ROAD DIST. NO.	STATE OF MONTANA	FED. AID PROJECT NUMBERS CONST. NO.	R/W NO.	STATE NO.	SHEET NO.	TOTAL SHEETS
8		I-15-3(15) (72)	I-15-3(6)173	8153-06	2	9

OWNERSHIPS

PARCEL	NAME	ADDRESS	TOTAL AREA	GROSS R/W AREA	P. T. W. AREA	AREA TO BE ACQUIRED	REMAINDER LEFT	REMAINDER RIGHT
1	W.L. & MABEL BOMPART	CLANCY, MONT.	70.0 AC.	20.16 AC.	3.88 AC.	16.28 AC.		49.84 AC.
2	GREAT NORTHERN RY. CO.			17.12 AC.		17.12 AC.		
2A	" " " "			0.11 AC.		0.11 AC.		

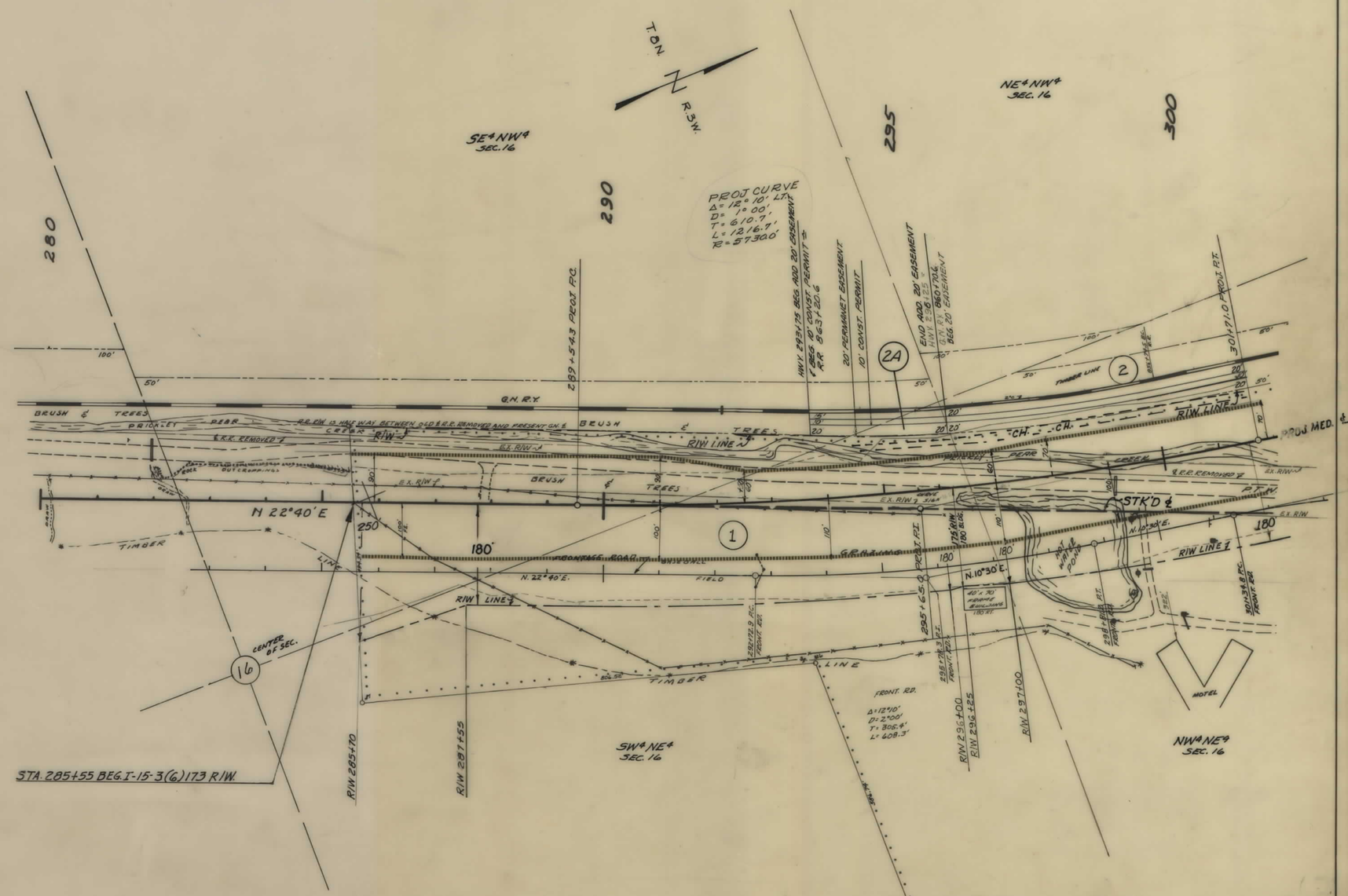

CONSTRUCTION LIMITS	STATE OF MONTANA
TOP OF CUT / TOE OF FILL	STATE HIGHWAY COMMISSION
MAP TRANS. TO R/W	LAND REQUIRED FOR RIGHT OF WAY
MAP REVISED	JEFFERSON COUNTY
B.P.R. APPROVAL 7-3-68 — 4-12-66, 5-3-66, 11-9-67	SCALE 1" = 100' MAP COMPLETED

I 15-3(6)173 SHT 2 OF 9

FED. ROAD DIST. NO.	STATE	FED. AID PROJECT NUMBERS CONST. NO.	R/W NO.	STATE NO.	SHEET NO.	TOTAL SHEETS
8	MONT.		I-15-3(6)173	8153-06	3	9

OWNERSHIPS

PARCEL	NAME	ADDRESS	TOTAL AREA	GROSS R/W AREA	P.T.W. AREA	AREA TO BE ACQUIRED	REMAINDER LEFT	REMAINDER RIGHT
1	W.L. & MABEL BOMPART	CLANCY, MONT.	70.0 AC.	20.16 AC.	3.88 AC.	16.28 AC.		49.84 AC.
2	GREAT NORTHERN RY. CO.			17.12 AC.		17.12 AC.		
3	MONTANA POWER CO.		0.05 AC.	0.05 AC.		0.05 AC.		

304+30± NATURAL GAS SER. LINE X-ING PROJ ℄ DEPTH ?

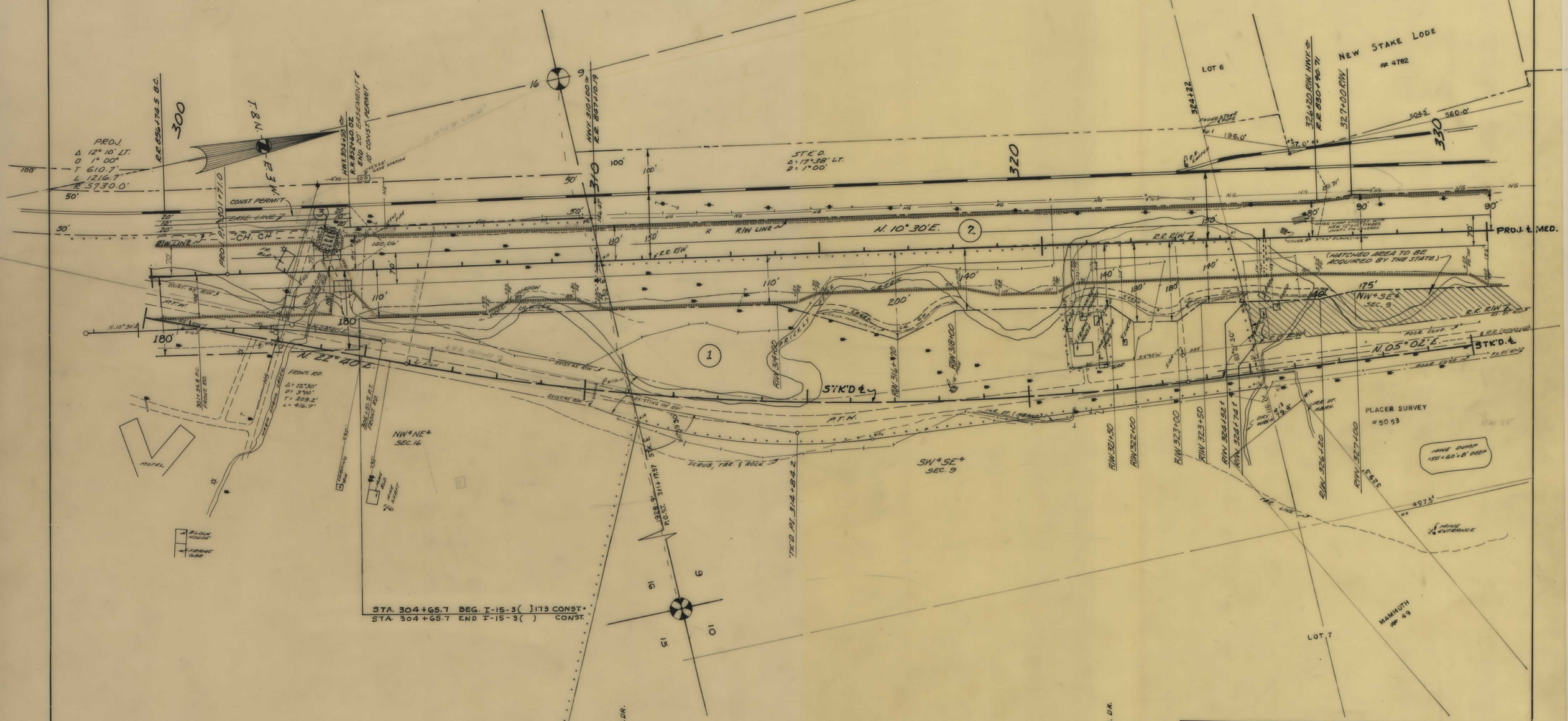

CONSTRUCTION LIMITS
TOP OF CUT _____
TOE OF FILL - - - - - - - - - -

MAP TRANS. TO R/W _____
MAP REVISED _____

B.P.R. APPROVAL 4-12-66, 5-3-66, 8-23-66, 4-7-67, 12-7-67, 5-13-68, 7-3-68

STATE OF MONTANA
STATE HIGHWAY COMMISSION
LAND REQUIRED FOR RIGHT OF WAY
JEFFERSON COUNTY
SCALE 1" = 100' MAP COMPLETED _____

I 15-3(6)173 SHT 3 OF 9

FED. ROAD DIST. NO.	STATE	FED. AID PROJECT NUMBERS CONST. NO.	FED. AID PROJECT NUMBERS R/W NO.	STATE NO.	SHEET NO.	TOTAL SHEETS
8	MONT.		I-15-3(6)173	8153-06	4	9

OWNERSHIPS

PARCEL	NAME	ADDRESS	TOTAL AREA	GROSS R/W AREA	P.T.W. AREA	AREA TO BE ACQUIRED	REMAINDER LEFT	REMAINDER RIGHT
2	G.N.RY.			17.12 AC.		17.12 AC.		
4	PRICE & LINDSAY	CLANCY, MONT.	5.14 AC.	0.41 AC.		0.41 AC.		4.73 AC.
5	WESLEY J. & ADA J. LINDSAY	CLANCY, MONT.	0.76 AC.	0.06 AC.		0.06 AC.		0.70 AC.
6	JEFFERSON COUNTY COMMISSIONERS	BOULDER, MONT.	27158 SQ.FT.	26670 S.F.		26670 S.F.		488 S.F.
7	TENA JORGENSEN	% JAMES ARMSTRONG - CLANCY	25450 S.F.	623 S.F.		623 S.F.		24827 S.F.
8	WESLEY J. LINDSAY	CLANCY, MONT.	22400 S.F.	2555 S.F.		2555 S.F.		19845 S.F.
9	GLEN & BETTY JENKINS	CLANCY, MONT.	16000 S.F.	6000 S.F.		6000 S.F.		10000 S.F.
10	JAMES M. OR KATIE A. MURPHY	CLANCY, MONT.	0.47 AC.	0.47 AC.		0.47 AC.		
11	WALTER H. KYLE et al	522 SO. 10TH, BOZEMAN, MONT.	255.0 AC.	23.83 AC.	4.36 AC.	19.47 AC.	227.42 AC.	3.75 AC.

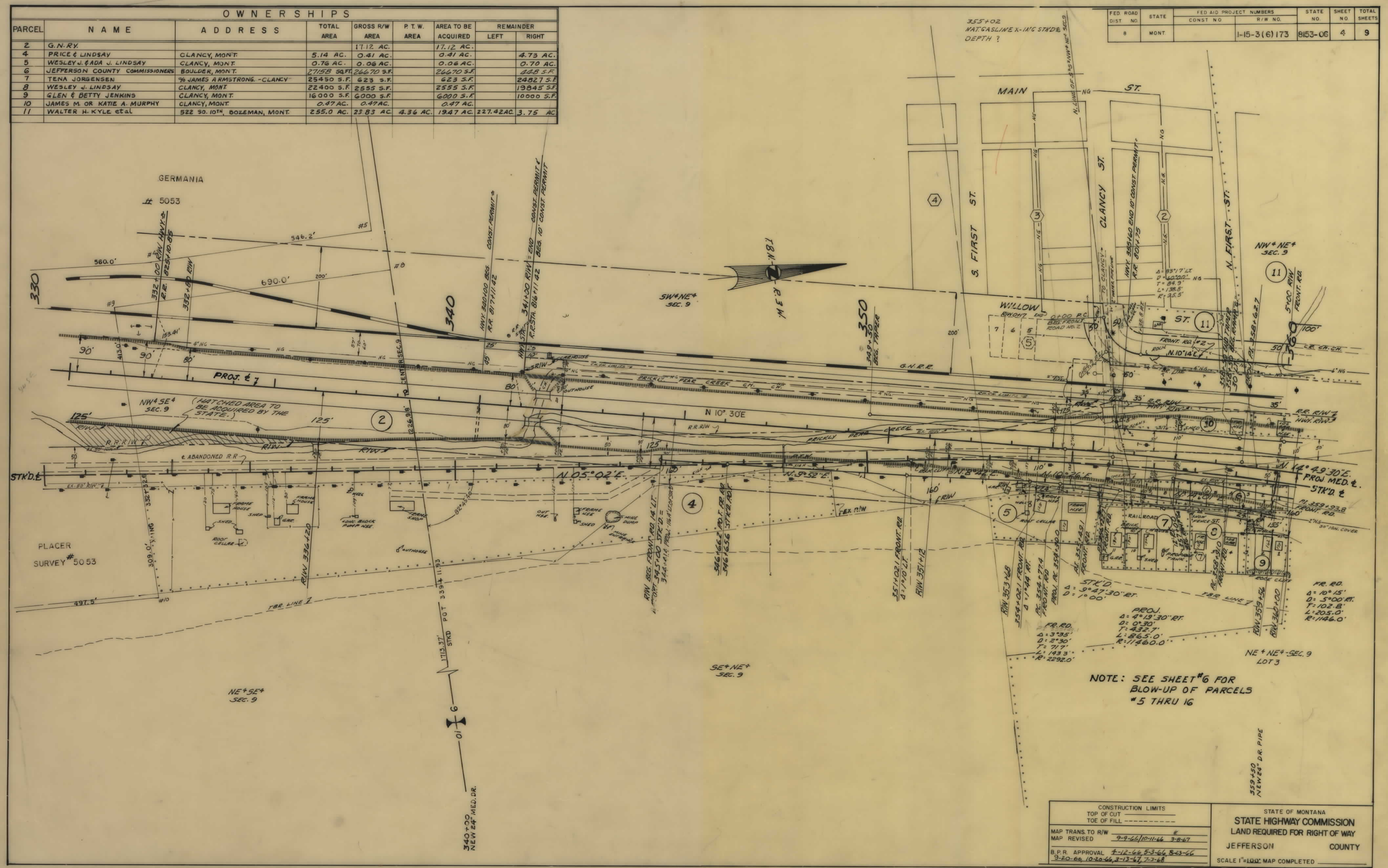

I 15-3(6)173 SHT 4 OF 9

FED. ROAD DIST. NO.	STATE	FED. AID PROJECT NUMBERS CONST. NO.	R/W NO.	STATE NO.	SHEET NO.	TOTAL SHEETS
8	MONT.		I-15-3(6)173	8153-06	5	9

OWNERSHIPS

PARCEL	NAME	ADDRESS	TOTAL AREA	GROSS R/W AREA	P.T.W. AREA	AREA TO BE ACQUIRED	REMAINDER LEFT	REMAINDER RIGHT
2	GREAT NORTHERN RY. CO.			17.12 AC.		17.12 AC.		
6	JEFFERSON CO. COMM.		27158 S.F.	26670 S.F.		26670 S.F.		448 S.F.
9	GLEN & BETTY JENKINS	CLANCY, MONT.	16000 S.F.	6000 S.F.		6000 S.F.		10,000 S.F.
12	FLOYD O. SMALL	HELENA, MONT.	6000 S.F.	6000 S.F.		6000 S.F.		
13	FLOYD O. SMALL	HELENA, MONT.	7784 S.F.	7784 S.F.		7784 S.F.		
14	J. L. & NINA WESTOVER	CLANCY, MONT.	29.08 AC.	3.42 AC.		3.42 AC.		25.66 AC.
20	JAMES M. OR KATIE A. MURPHY	CLANCY, MONT.	0.44 AC.	0.44 AC.		0.44 AC.		
15	ALICE M. BOND	CLANCY, MONT.	0.21 AC.	0.21 AC.		0.21 AC.		
16	JAMES M. OR KATIE A. MURPHY	CLANCY, MONT.	0.26 AC.	0.26 AC.		0.26 AC.		
11	WALTER H. KYLE etal	522 So. 10TH - BOZEMAN	255.0 AC.	24.24 AC.	4.36 AC.	18.88 AC.	227.01 AC.	3.75 AC.
17	ROBERT L. MARKS	CLANCY, MONT.	*5900.02 AC.	45.18 AC.	8.39 AC.	36.79 AC.	4778.4 AC.	1076.34 AC.
14.1	ROBERT & JOANN LONGMIRE	CLANCY, MONT.	0.26 AC.	0.23 AC.		0.23 AC.		0.03 AC.
19	KATIE A. MURPHY, CLANCY, MONT., CONTR.	PUR. BENNIE W. & LORETTA HAASAKKER	0.19 AC.	0.19 AC.		0.19 AC.		
14 A	J. L. & NINA WESTOVER	CLANCY, MONT.	25.66 AC.	0.22 AC.		0.22 AC.		25.44 AC.
14.1A	ROBERT & JOANN LONGMIRE	" " "	0.03 AC.	0.03 AC		0.03 AC		
22	ANACONDA COMPANY			0.19 AC		0.19 AC		

* INCLUDES HWY. & R.R. R/W.

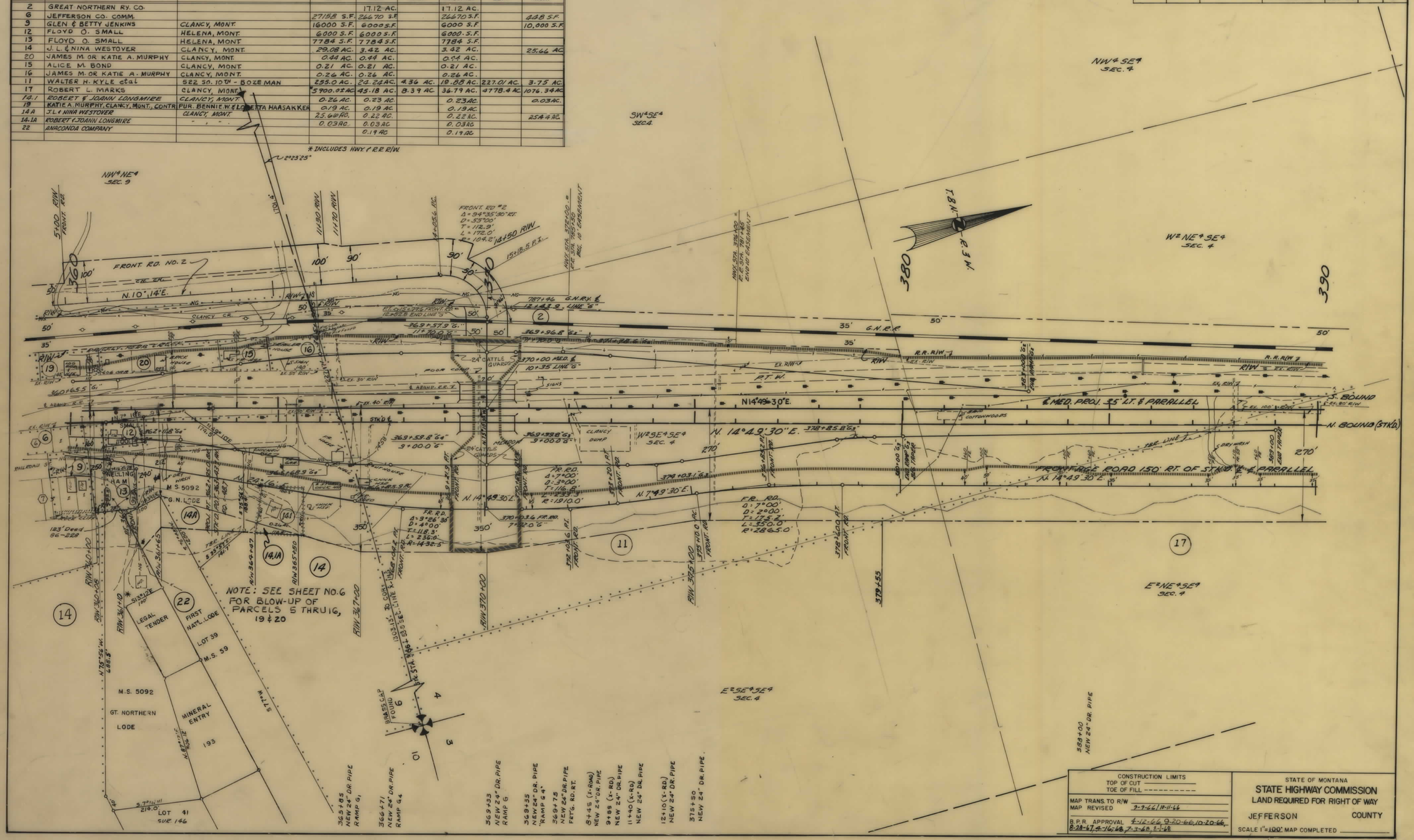

CONSTRUCTION LIMITS	STATE OF MONTANA
TOP OF CUT ———	STATE HIGHWAY COMMISSION
TOE OF FILL - - - - - - - -	LAND REQUIRED FOR RIGHT OF WAY
MAP TRANS. TO R/W	JEFFERSON COUNTY
MAP REVISED 9-9-66 / 11-11-66	
B.P.R. APPROVAL 4-12-66, 9-20-66, 10-20-66, 8-28-67, 4-16-68, 7-3-68, 9-1-68	SCALE 1" = 100' MAP COMPLETED

I 15-3(6)173 SHT 5 OF 9

FED. ROAD DIST. NO.	STATE OF MONTANA	FED. AID PROJECT NUMBERS CONST. NO.	R/W NO.	STATE NO.	SHEET NO.	TOTAL SHEETS
8			I-15-3(6)173	8153-06	6	9

OWNERSHIPS

PARCEL	NAME	ADDRESS	TOTAL AREA	GROSS R/W AREA	P. T. W. AREA	AREA TO BE ACQUIRED	REMAINDER LEFT	REMAINDER RIGHT
5	WESLEY J. & ADA J. LINDSAY	CLANCY, MONT.	0.76 AC.	0.06 AC.		0.06 AC.		0.70 AC.
6	JEFFERSON CO. COMM.	BOULDER, MONT.	27158 S.F.	26670 S.F.		26670 S.F.		448 S.F.
7	TENA JORGENSON % JAMES ARMSTRONG - CLANCY		25450 S.F.	623 S.F.		623 S.F.		24827 S.F.
8	WESLEY J. LINDSAY	CLANCY, MONT.	22400 S.F.	2555 S.F.		2555 S.F.		19845 S.F.
9	GLEN & BETTY JENKINS	" "	16000 S.F.	6000 S.F.		6000 S.F.		10000 S.F.
10	JAMES M. or KATIE MURPHY	" "	0.47 AC.	0.47 AC.		0.47 AC.		
11	WALTER H. KYLE et al.	522 SO. 10th, BOZEMAN, MONT.	255.00 AC.	24.24 AC.	4.36 AC.	19.88 AC.	22.701 AC.	3.75 AC.
12	FLOYD O. SMALL	HELENA, MONT.	6000 S.F.	6000 S.F.		6000 S.F.		
13	FLOYD O. SMALL	" "	7784 S.F.	7784 S.F.		7784 S.F.		
14	J. L. & NINA WESTOVER	CLANCY, MONT.	29.08 AC.	3.42 AC.		3.42 AC.		25.66 AC.
15	ALICE M. BOND	" "	0.21 AC.	0.21 AC.		0.21 AC.		
16	JAMES M. or KATIE A. MURPHY	" "	0.26 AC.	0.26 AC.		0.26 AC.		
19	KATIE A. MURPHY, CLANCY, MONT., CONTR. PUR. BENNIE & LORETTA HAASAKKER		0.19 AC.	0.19 AC.		0.19 AC.		
20	JAMES M. OR KATIE A. MURPHY	" "	0.44 AC.	0.44 AC.		0.44 AC.		
14.1	ROBERT & JOANN LONGMIRE	" "	0.26 AC.	0.23 AC.		0.23 AC.		0.03 AC.
21	CLANCY VOLUNTEER FIRE DEPT	CLANCY, MONT.	RELOCATION OF FIRE SIREN TOWER.					
14A	J. L. & NINA WESTOVER	" , " .	25.66 AC.	0.22 AC.		0.22 AC.		25.44 AC.
14.1A	ROBERT & JOANN LONGMIRE	" , " .	0.03 AC.	0.03 AC.		0.03 AC.		
22	ANACONDA COMPANY			0.19 AC.		0.19 AC.		

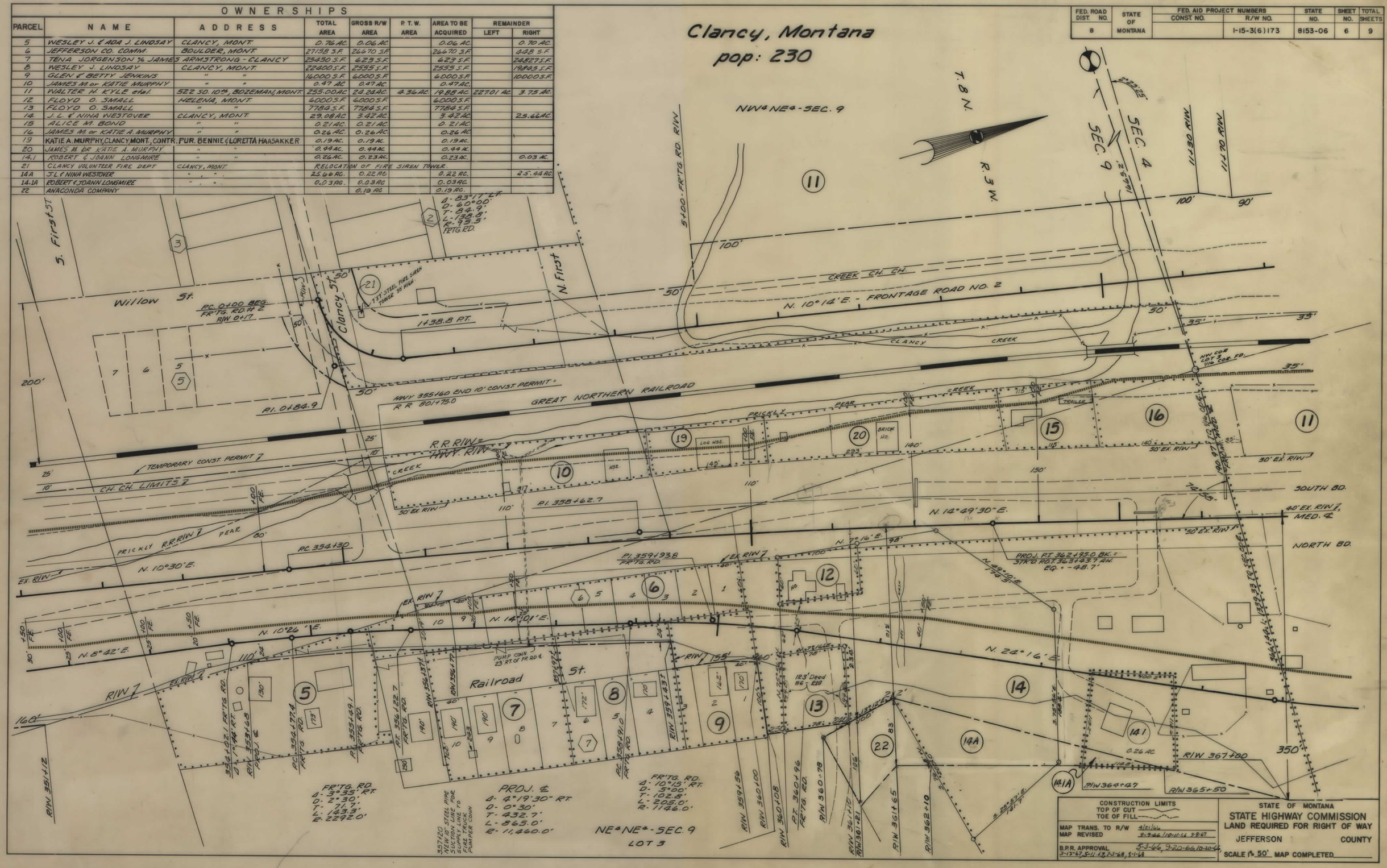

I-15-3(6)173 SHT 6 OF 9

FED. ROAD DIST. NO.	STATE	FED. AID PROJECT NUMBERS CONST. NO.	R/W NO.	STATE NO.	SHEET NO.	TOTAL SHEETS
8	MONT.		I-15-3(6)173	8153-06	7	9

OWNERSHIPS

PARCEL	NAME	ADDRESS	TOTAL AREA	GROSS R/W AREA	P.T.W. AREA	AREA TO BE ACQUIRED	REMAINDER LEFT	REMAINDER RIGHT
11	WALTER H. KYLE - ET AL	522 S. 10th - BOZEMAN, MONT.	255.0 AC.	24.22 AC.	4.36 AC.	19.88 AC.	227.01 AC.	3.75 AC.
17	ROBERT L. MARKS	CLANCY, MONT.	*5900± AC.	45.18 AC.	8.39 AC.	36.79 AC.	4778.40 AC.	1076.34 AC.

* INCLUDES HWY. & R.R. R/W.

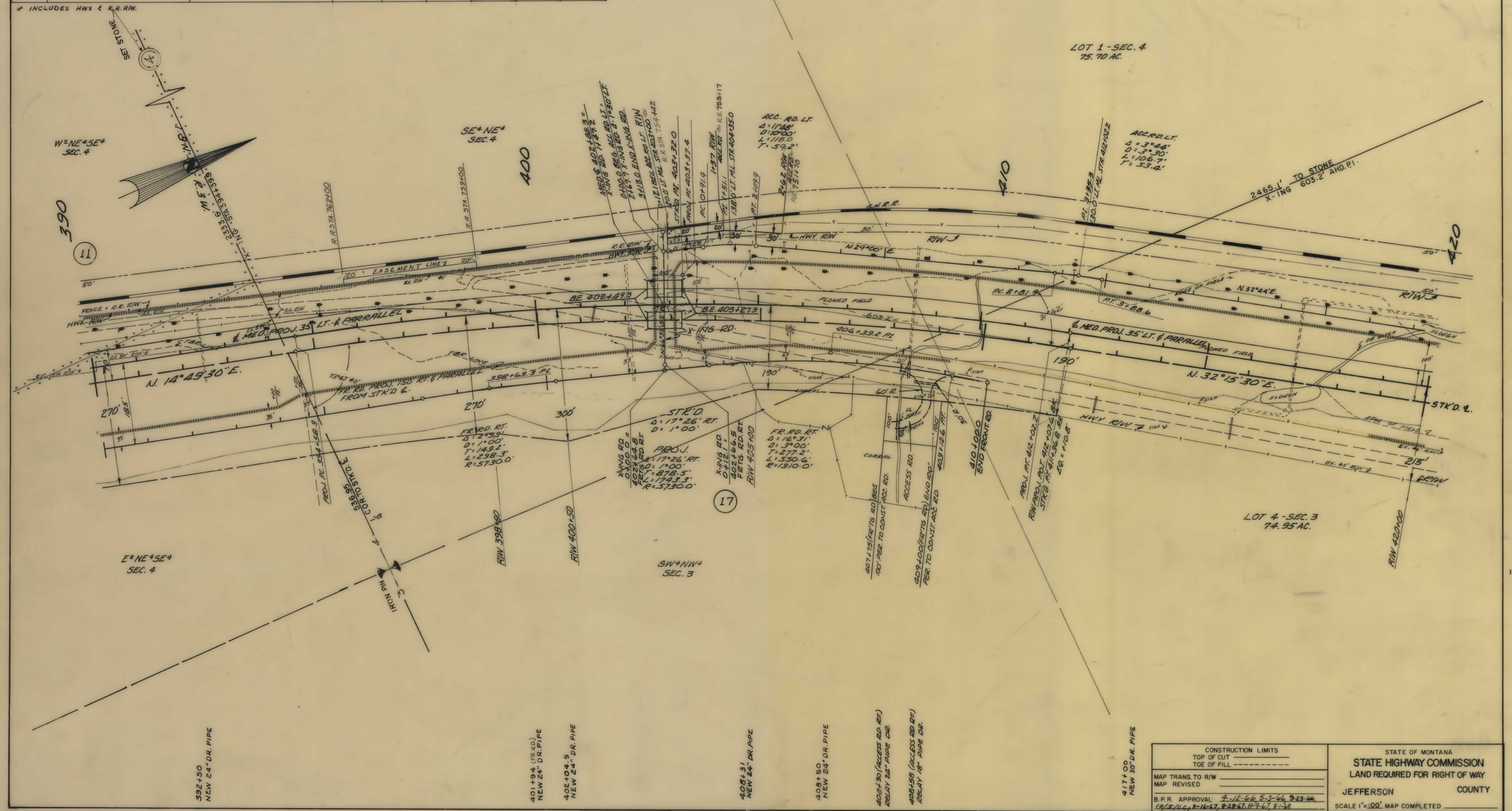

CONSTRUCTION LIMITS	STATE OF MONTANA
TOP OF CUT ———	STATE HIGHWAY COMMISSION
TOE OF FILL - - - - - - - -	LAND REQUIRED FOR RIGHT OF WAY
MAP TRANS. TO R/W ———	JEFFERSON COUNTY
MAP REVISED ———	
B.P.R. APPROVAL 4-12-66, 5-3-66, 9-23-66, 10/5/66, 3-16-67, 8-28-67, 11-9-67, 8-1-68	SCALE 1" = 100' MAP COMPLETED ———

I 15-3(6)173 SHT 7 OF 9

FED. ROAD DIST. NO.	STATE	FED. AID PROJECT NUMBERS CONST. NO.	R/W NO.	STATE NO.	SHEET NO.	TOTAL SHEETS
8	MONT.		I-15-3(6)173	8153-06	8	9

OWNERSHIPS

PARCEL	NAME	ADDRESS	TOTAL AREA	GROSS R/W AREA	P.T.W. AREA	AREA TO BE ACQUIRED	REMAINDER LEFT	REMAINDER RIGHT	TEMP EASEMENT
17	ROBERT L. MARKS	CLANCY, MONT.	*5900± AC.	45.18 AC.	8.39 AC.	36.79 AC.	4778.4 AC.	1076.34 AC.	
18	ALBERT HAAB	CLANCY, MONT.	*1229.16 AC.	37.14 AC.	8.35 AC.	28.79 AC.	884.91 AC.	307.11 AC.	6.95 AC.

* INCLUDING R.R. & HWY. R/W.

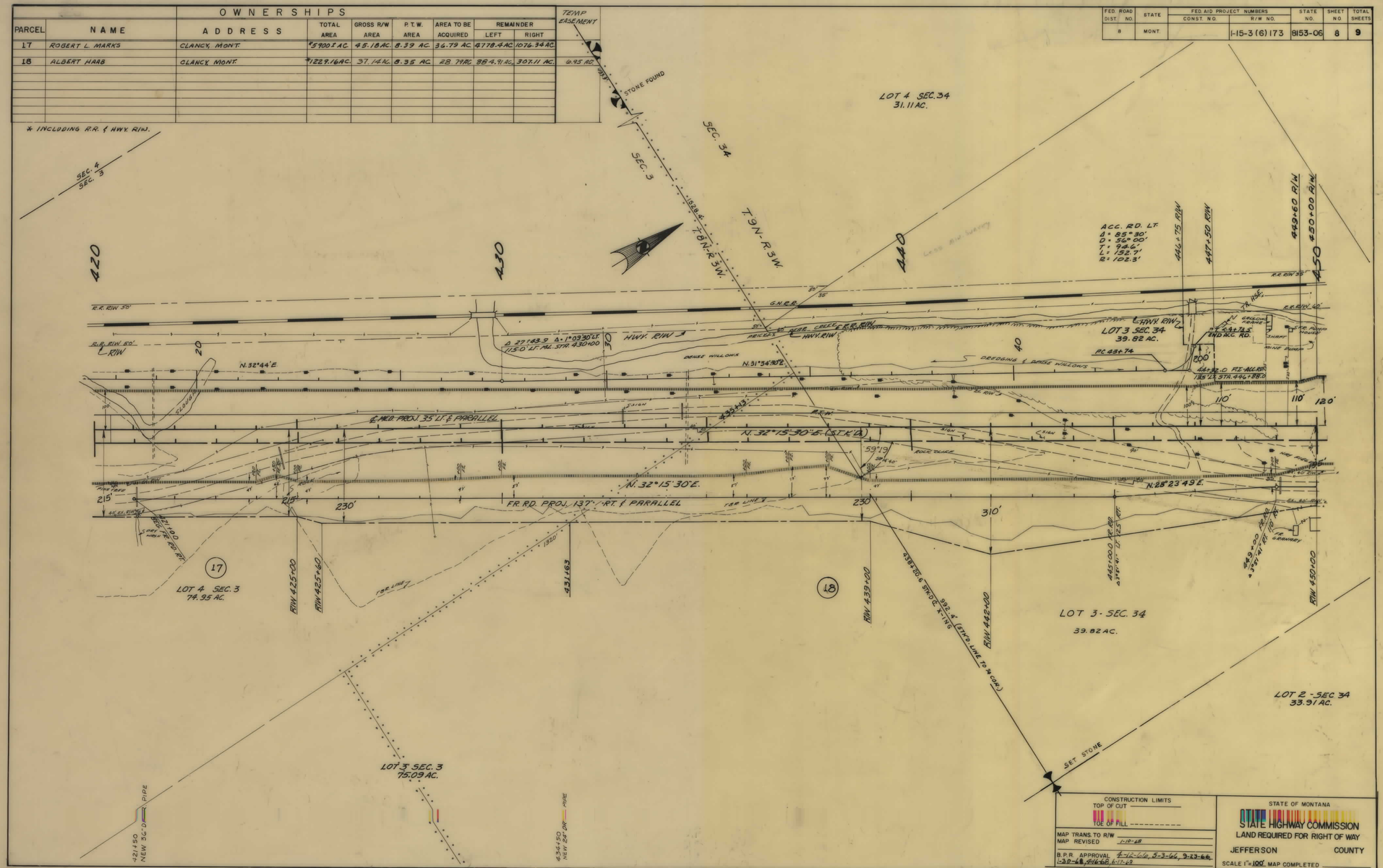

CONSTRUCTION LIMITS
TOP OF CUT
TOE OF FILL

MAP TRANS. TO R/W
MAP REVISED 1-10-68

B.P.R. APPROVAL 4-12-66, 5-3-66, 9-23-66, 1-30-68, 4-16-68, 6-17-68

STATE OF MONTANA
STATE HIGHWAY COMMISSION
LAND REQUIRED FOR RIGHT OF WAY
JEFFERSON COUNTY
SCALE 1" = 100' MAP COMPLETED

I 15-3(6)173 SHT 8 OF 9

FED. ROAD DIST. NO.	STATE	FED. AID PROJECT NUMBERS CONST. NO.	R/W NO.	STATE NO.	SHEET NO.	TOTAL SHEETS
8	MONT.		I-15-3(6)173	8153-06	9	9

OWNERSHIPS									TEMP EASEMENT
PARCEL	NAME	ADDRESS	TOTAL AREA	GROSS R/W AREA	P.T.W. AREA	AREA TO BE ACQUIRED	REMAINDER LEFT	REMAINDER RIGHT	
18	ALBERT HAAB	CLANCY, MONT	1229.16 AC.	37.14 AC.	8.35 AC.	28.79 AC.	884.91 AC.	307.11 AC.	6.45 AC.

* INCLUDES R.R. & HWY. R/W.

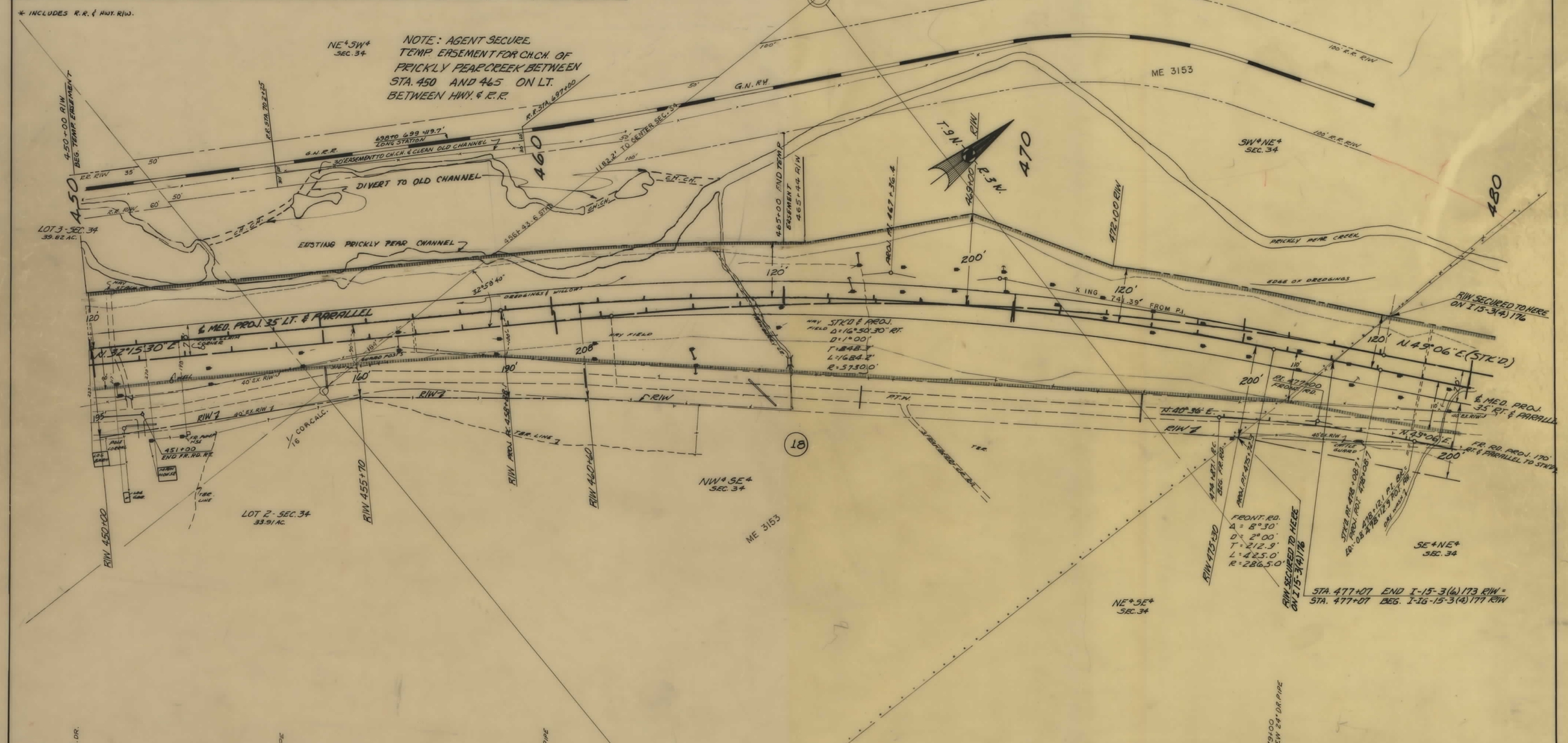

I 15-3(6)173 SHT 9 OF 9