PLANS
NOT
TO
SCALE

| STATE | PROJECT NO. | SHEET NO. | TOTAL SHEETS |
|---|---|---|---|
| MONT. | F-57-3(10)88 | 1 | 7 |

LEWISTOWN - EAST

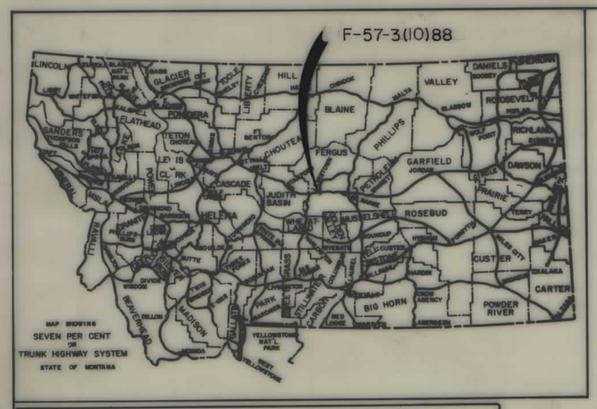


# STATE OF MONTANA

## DEPARTMENT OF HIGHWAYS

# RIGHT OF WAY PLAN OF FEDERAL AID PROJECT NO. F-57-3(10)88 R/W F-57-3( )88CN.

## LEWISTOWN - EAST

## 5 MILES EAST

### 1.3 MILES

SCALE = 1" = 100'

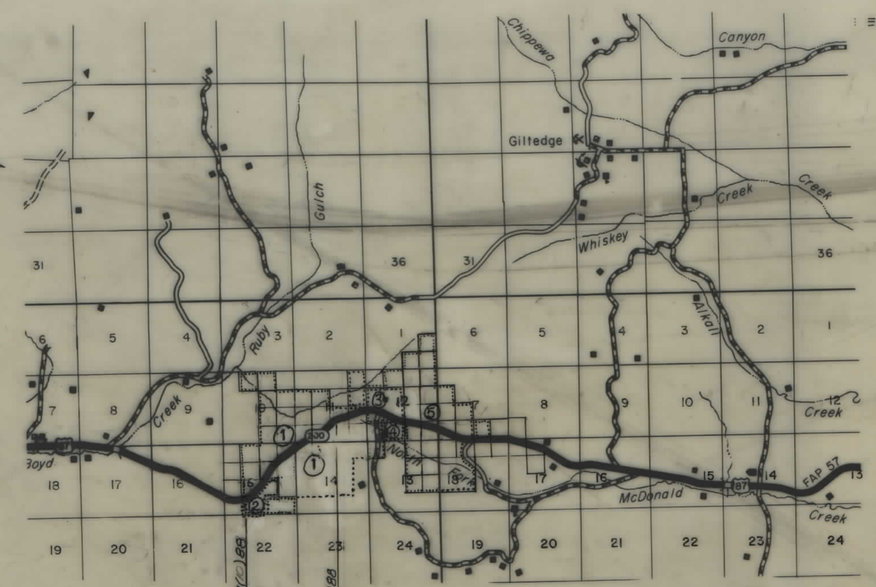


## INDEX

| PARCEL NO. | OWNERSHIPS | SHEET NO. |
|---|---|---|
| 1 | James M. Jackson | 2,3,4,5,6,7 |
| 2 | DELETED | 2,3 |
| 3 | Gerard De Buff | 6,7 |
| 4 | WESTERN UNITED LIFE ASSURANCE CO. | 6,7 |
| 5 | Robert L. Sirucek | 7 |

## CONVENTIONAL SIGNS

- PROPOSED RIGHT OF WAY LINE
- EXISTING RIGHT OF WAY LINE
- RAILROAD RIGHT OF WAY LINE
- CENTERLINE (℄) OR PROJECTED LINE
- STK'D CENTERLINE
- OWNERSHIP BOUNDARY
- PRESENT TRAVELED WAY (P.T.W.)
- R/W LINE FENCED (EX. R/W)
- CONSTRUCTION LIMITS (CUT / FILL)
- FENCE LINE
- CONTROL OF ACCESS WITH FENCE
- LIMITED ACCESS
- EXISTING LIMITED ACCESS
- GATE IN FENCE
- CATTLE GUARD = 24'
- STATE & NATIONAL BORDER LINES
- CITY OR TOWN LIMITS LINE
- COUNTY LINE
- RESERVATION LINE
- TOWNSHIP & SECTION LINE
- 1/4 & 1/2 SECTION LINE
- SECTION CORNER (FOUND / UNFOUND)
- 1/4 SECTION COR.
- 1/16 SECTION COR.
- CENTER OF SECTION
- TELEPHONE OR TELEGRAPH POLES IN PLACE
- POWER POLES IN PLACE
- TEL. OR TEL. OR POWER POLES TO BE MOVED
- NEW PIPES
- OLD PIPES IN PLACE
- OUTLET DITCH
- INLET DITCH
- DITCHES
- CHANNEL CHANGES
- BRIDGES
- RAILROADS
- PARCEL NUMBER
- NEW APPROACH
- EXISTING APPROACH
- LIMITED ACCESS

| RELATED PROJECTS |
|---|
| |

| ASSOCIATED PROJECT AGREEMENT NUMBERS |
|---|
| |

JUNE 14, 1984

REVISED: 9-5-84; 9-13-84

Rev. 11-23-83 REV 12-16-83 FHWA APPR. NOV. 23, 1983

STATE OF MONTANA
DEPARTMENT OF HIGHWAYS

APPROVED: November 15 1983

GARY J. WICKS
DIRECTOR OF HIGHWAYS
BY Stephen C. Kologi
CHIEF
PRECONSTRUCTION BUREAU

MONTANA STEPHEN C. KOLOGI 1241 E REGISTERED PROFESSIONAL ENGINEER

U.S. DEPARTMENT OF TRANSPORTATION
FEDERAL HIGHWAY ADMINISTRATION

APPROVED: BY FHWA FOR ACQUISITION ON MAY 21, 1984

DIVISION ADMINISTRATOR — DATE

F 57-3(10)88 SHT 1 OF 7

| STATE | PROJECT NO. | SHEET NO. | TOTAL SHEETS |
|---|---|---|---|
| MONT. | F-57-3(10)88 | 2 | 7 |

## OWNERSHIPS

| PARCEL | NAME | ADDRESS | TOTAL AREA | GROSS R/W AREA | P. T. W. AREA | AREA TO BE ACQUIRED | REMAINDER LEFT | REMAINDER RIGHT | CONST. PERMIT AREA |
|---|---|---|---|---|---|---|---|---|---|
| 1 | James M. Jackson | Gilt Edge Rd, Lewistown, Montana | SEE SHEET NO. 7 | | | | | | |
| 2 | DELETED | | | | | | | | |

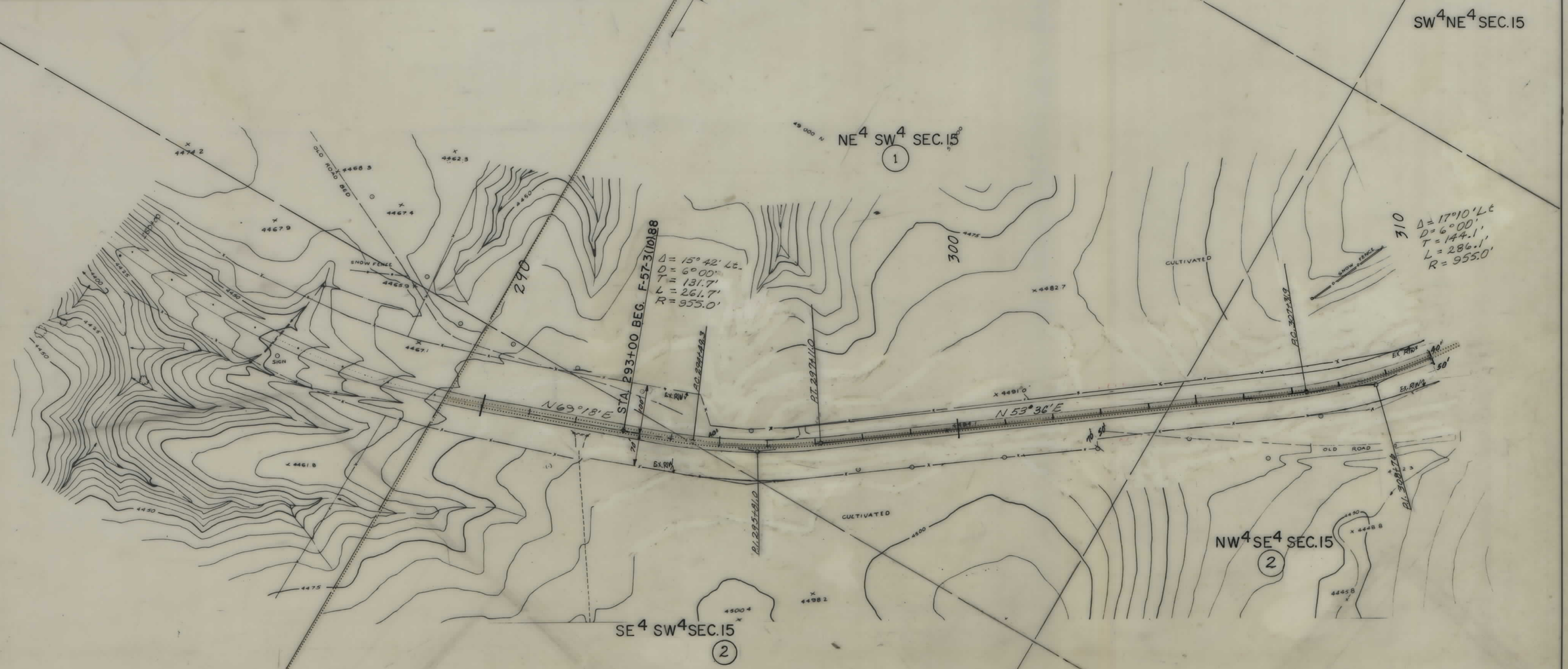


APPROVED FOR ACQUISITION BY FHWA ON MAY 21, 1984

JUNE 14, 1984

FHWA APPR. NOV. 23, 1983

**NOTE**

CONSTRUCTION LIMITS INCLUDE BACKSLOPE ROUNDING

CONSTRUCTION LIMITS
TOP OF CUT
TOE OF FILL

MAP TRANS. TO R/W
MAP REVISED 11-16-83

STATE OF MONTANA
DEPARTMENT OF HIGHWAYS
LAND REQUIRED FOR RIGHT OF WAY

FERGUS COUNTY

SCALE 1" = 100' MAP COMPLETED

F 57-3(10)88 SHT 2 OF 7

| STATE | PROJECT NO. | SHEET NO. | TOTAL SHEETS |
|---|---|---|---|
| MONT. | F-57-3(10)88 | 3 | 7 |

## OWNERSHIPS

| PARCEL | NAME | ADDRESS | TOTAL AREA | GROSS R/W AREA | P. T. W. AREA | AREA TO BE ACQUIRED | REMAINDER LEFT | REMAINDER RIGHT | CONST. PERMIT AREA |
|---|---|---|---|---|---|---|---|---|---|
| 1 | James M. Jackson | Gilt Edge Rd, Lewistown, Montana | SEE SHEET NO. 7 | | | | | | |
| 2 | DELETED | | | | | | | | |

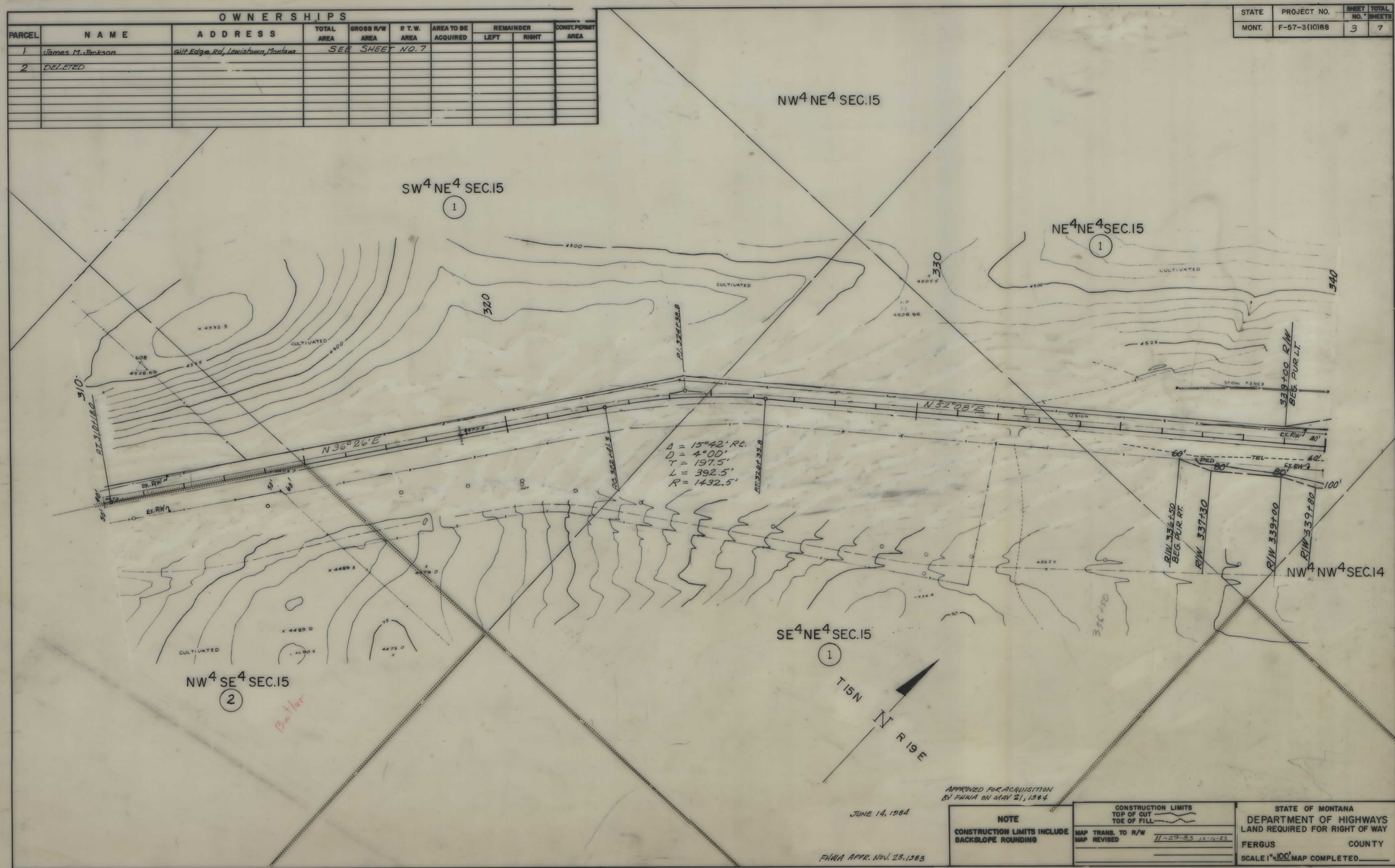


APPROVED FOR ACQUISITION BY FHWA ON MAY 21, 1984

JUNE 14, 1984

FHWA APPR. NOV. 23, 1983

**NOTE**

CONSTRUCTION LIMITS INCLUDE BACKSLOPE ROUNDING

CONSTRUCTION LIMITS
TOP OF CUT
TOE OF FILL

MAP TRANS. TO R/W
MAP REVISED 11-29-83 12-16-83

STATE OF MONTANA
DEPARTMENT OF HIGHWAYS
LAND REQUIRED FOR RIGHT OF WAY

FERGUS COUNTY

SCALE 1" = 100' MAP COMPLETED

F 57-3(10)88 SHT 3 OF 7

| STATE | PROJECT NO. | SHEET NO. | TOTAL SHEETS |
|---|---|---|---|
| MONT. | F-57-3(10)88 | 4 | 7 |

## OWNERSHIPS

| PARCEL | NAME | ADDRESS | TOTAL AREA | GROSS R/W AREA | P. T. W. AREA | AREA TO BE ACQUIRED | REMAINDER LEFT | REMAINDER RIGHT | CONST. PERMIT AREA |
|---|---|---|---|---|---|---|---|---|---|
| 1 | James M. Jackson | Gilt Edge Rd, Lewistown, Montana | SEE SHEET NO. 7 | | | | | | |

F 57-3(10)88 SHT 4 OF 7

| STATE | PROJECT NO. | SHEET NO. | TOTAL SHEETS |
|---|---|---|---|
| MONT. | F-57-3(10)88 | 5 | 7 |

## OWNERSHIPS

| PARCEL | NAME | ADDRESS | TOTAL AREA | GROSS R/W AREA | P.T.W. AREA | AREA TO BE ACQUIRED | REMAINDER LEFT | REMAINDER RIGHT | CONST. PERMIT AREA |
|---|---|---|---|---|---|---|---|---|---|
| 1 | James M. Jackson | Gilt Edge Rd, Lewistown, Mont. | SEE SHEET No 7 | | | | | | |

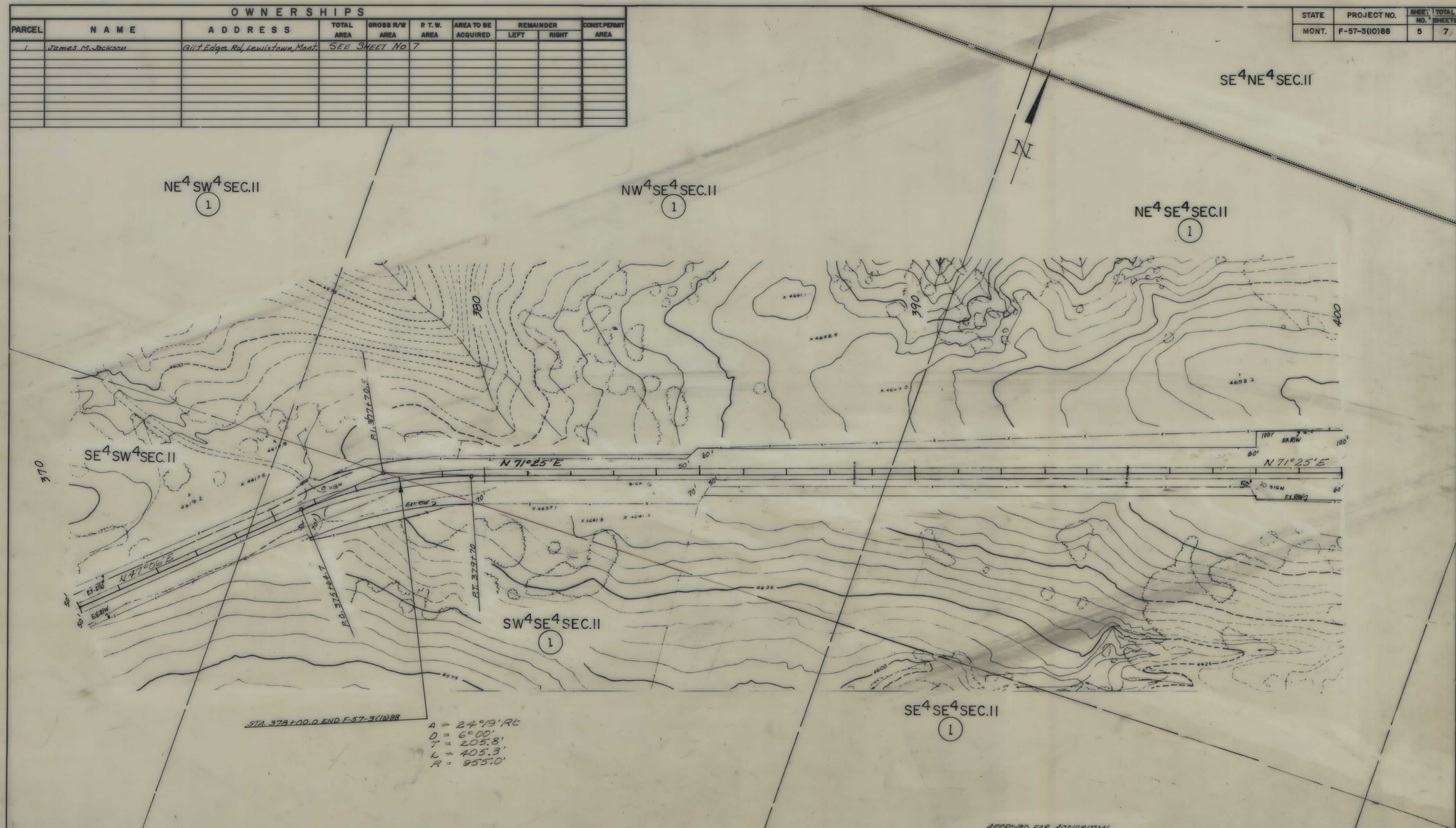


APPROVED FOR ACQUISITION BY FHWA ON MAY 21, 1984

JUNE 14, 1984

FHWA APPR. NOV. 23, 1983

**NOTE**

CONSTRUCTION LIMITS INCLUDE BACKSLOPE ROUNDING

CONSTRUCTION LIMITS
TOP OF CUT
TOE OF FILL

MAP TRANS. TO R/W
MAP REVISED 12-16-83

STATE OF MONTANA
DEPARTMENT OF HIGHWAYS
LAND REQUIRED FOR RIGHT OF WAY
FERGUS COUNTY
SCALE 1" = 100' MAP COMPLETED

F 57-3(10)88 SHT 5 OF 7

| STATE | PROJECT NO. | SHEET NO. | TOTAL SHEETS |
|---|---|---|---|
| MONT. | F-57-3(10)88 | 6 | 7 |

## OWNERSHIPS

| PARCEL | NAME | ADDRESS | TOTAL AREA | GROSS R/W AREA | P. T. W. AREA | AREA TO BE ACQUIRED | REMAINDER LEFT | REMAINDER RIGHT | CONST. PERMIT AREA |
|---|---|---|---|---|---|---|---|---|---|
| 1 | James M. Jackson | Gilt Edge Rd, Lewistown, Montana | SEE SHEET No. 7 | | | | | | |
| 3 | Gerard De Buff | Gilt Edge Road, Lewistown Mt. | SEE SHEET No. 7 | | | | | | |
| 4 | WESTERN UNITED LIFE ASSURANCE CO. | WEST 920 SPRAGUE AVE. SPOKANE, WA 99201 | SEE SHEET No. 7 | | | | | | |

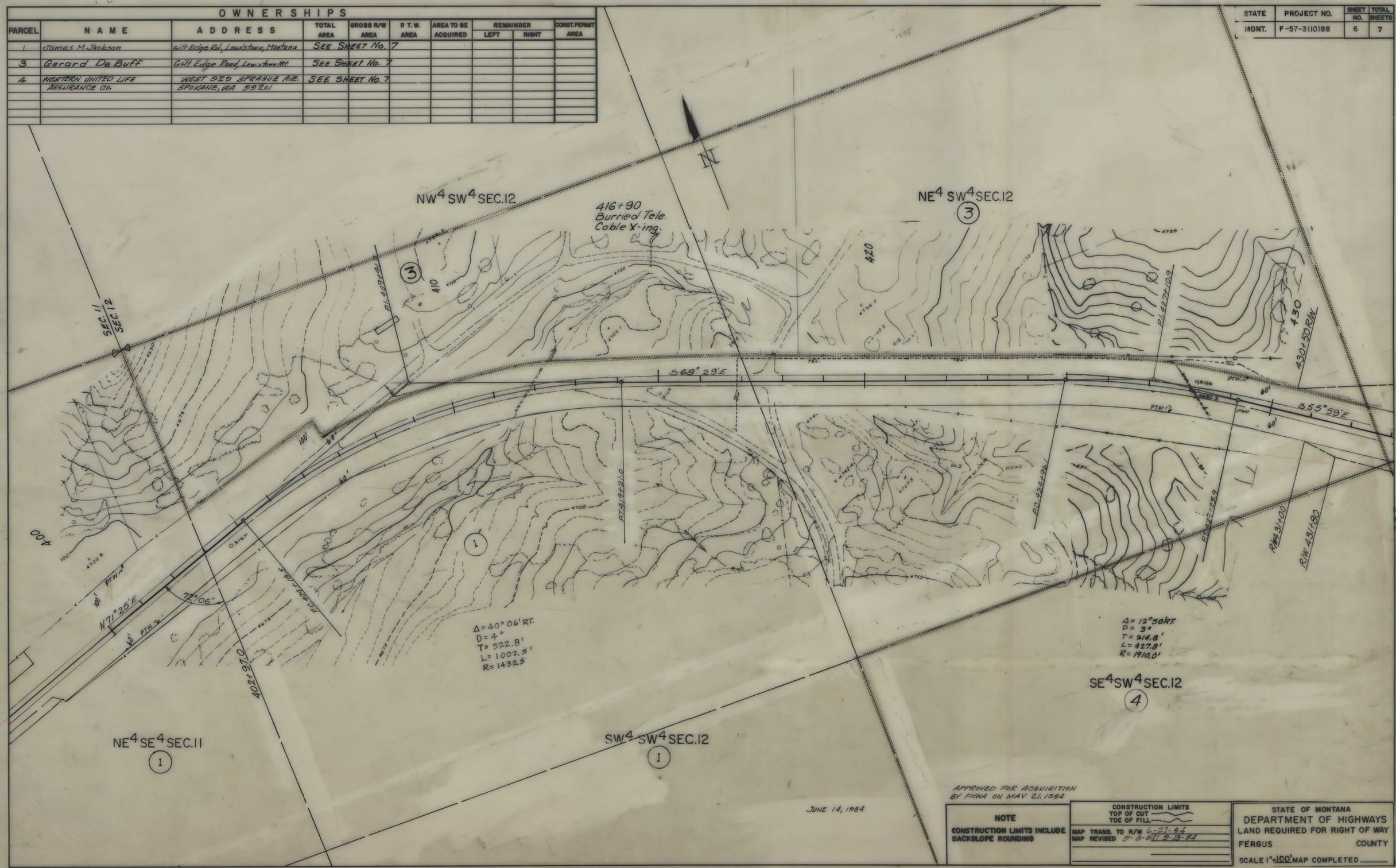


APPROVED FOR ACQUISITION BY FHWA ON MAY 21, 1984

JUNE 14, 1984

**NOTE**

CONSTRUCTION LIMITS INCLUDE BACKSLOPE ROUNDING

CONSTRUCTION LIMITS
TOP OF CUT
TOE OF FILL

MAP TRANS. TO R/W 6-27-84
MAP REVISED 9-5-84; 9-13-84

STATE OF MONTANA
DEPARTMENT OF HIGHWAYS
LAND REQUIRED FOR RIGHT OF WAY
FERGUS COUNTY
SCALE 1"=100' MAP COMPLETED

F 57-3(10)88 SHT 6 OF 7

| STATE | PROJECT NO. | SHEET NO. | TOTAL SHEETS |
|---|---|---|---|
| MONT. | F-57-3(10)98 | 7 | 7 |

## OWNERSHIPS

| PARCEL | NAME | ADDRESS | TOTAL AREA | GROSS R/W AREA | P.T.W. AREA | AREA TO BE ACQUIRED | REMAINDER LEFT | REMAINDER RIGHT | CONST. PERMIT AREA |
|---|---|---|---|---|---|---|---|---|---|
| 1 | James M. Jackson | Gilt Edge Rd. Lewistown, Mt. | 1550.4 ac | 28.51 ac. | 25.60 ac. | 2.91 ac. | | | |
| 3 | Gerard De Buff | Gilt Edge Rd. Lewistown, Mt. | 61.428 ac. | 0.05 ac | -0- | 0.05 ac. | 61.38 ac. | -0- | |
| 4 | WESTERN UNITED LIFE ASSURANCE Co. | WEST 920 SPRAGUE AVE. SPOKANE, WA 99201 | 40.0 ac. | 0.01 ac | -0- | 0.01 ac. | 0 | 39.99 | |
| 5 | Robert L. Sirucek | Gilt Edge Rd. Lewistown, Mt. 59457 | 1374 ac. | 3.59 ac. | 2.27 ac. | 1.32 ac. | | | |

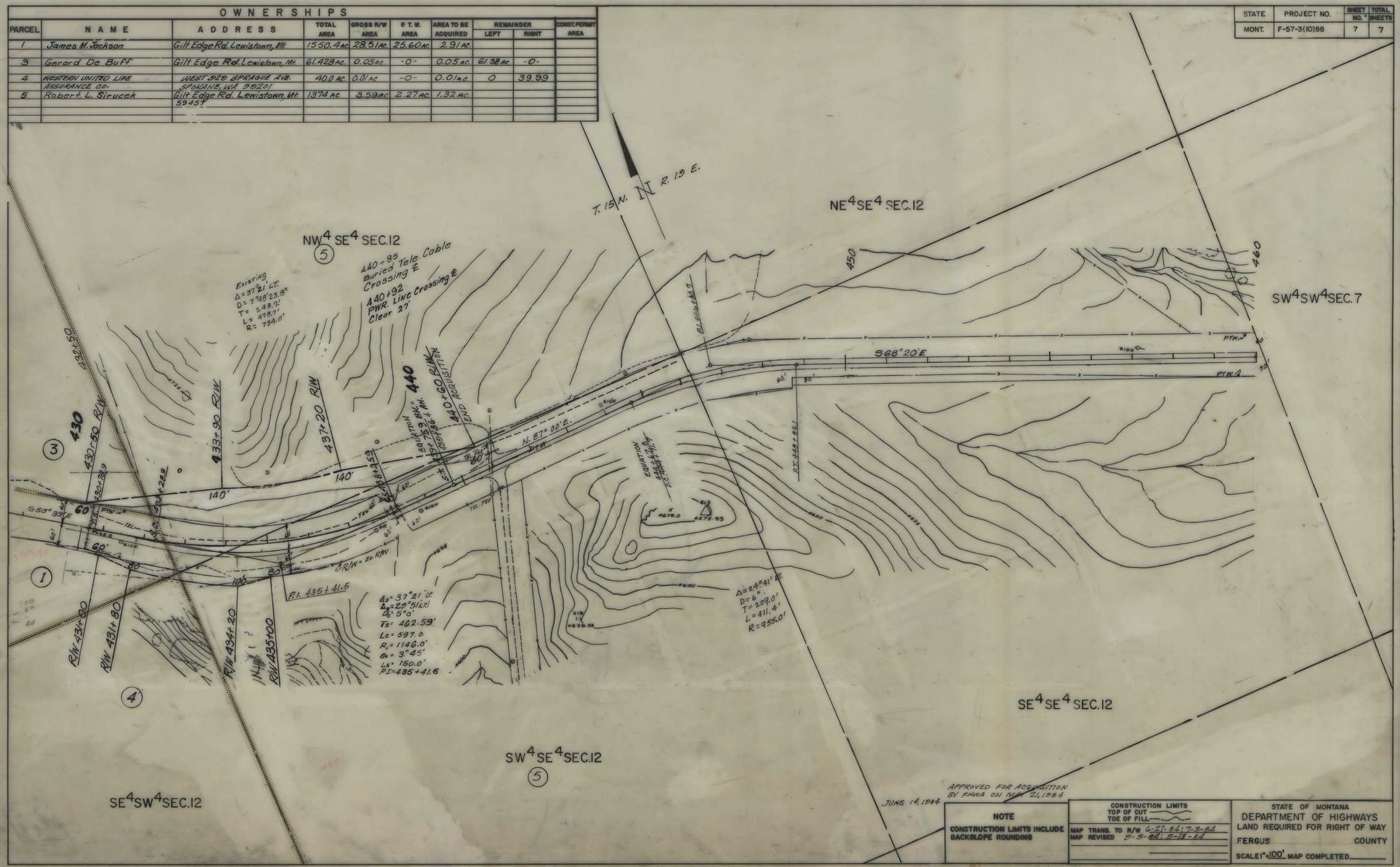


APPROVED FOR ACQUISITION BY FHWA ON MAY 21, 1984

JUNE 14, 1984

**NOTE**

CONSTRUCTION LIMITS INCLUDE BACKSLOPE ROUNDING

CONSTRUCTION LIMITS
TOP OF CUT
TOE OF FILL

MAP TRANS. TO R/W 6-27-84; 7-3-84
MAP REVISED 9-5-84; 10-12-84

STATE OF MONTANA
DEPARTMENT OF HIGHWAYS
LAND REQUIRED FOR RIGHT OF WAY
FERGUS COUNTY
SCALE 1" = 100' MAP COMPLETED

F 57-3(10)98 SHT 7 OF 7