PLANS
NOT
TO
SCALE

STATE OF MONTANA	FED. AID PROJECT NUMBERS		STATE	SHEET	TOTAL
	CONST. NO.	R/W NO.	NO.	NO.	SHEETS
	HES 78-2(3)35	HES 78-2(3)35		1	2

MONTANA DEPARTMENT OF HIGHWAYS

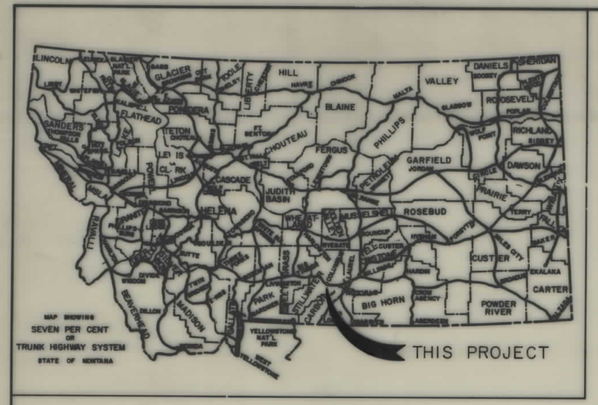

RIGHT OF WAY PLANS OF
FEDERAL AID PROJECT NO. HES 78-2 (3) 35
ABSAROKEE - COLUMBUS
STILLWATER COUNTY

LENGTH 0.27 MILES

SCALES

HORIZONTAL: 1 Inch= 100 Feet
VERTICAL: 1 Inch= Feet
CROSS SECTIONS--HOR. & VERT.: 1 Inch= Feet
REDUCED PRINTS APPROX. 1/2 ORIGINAL SCALE

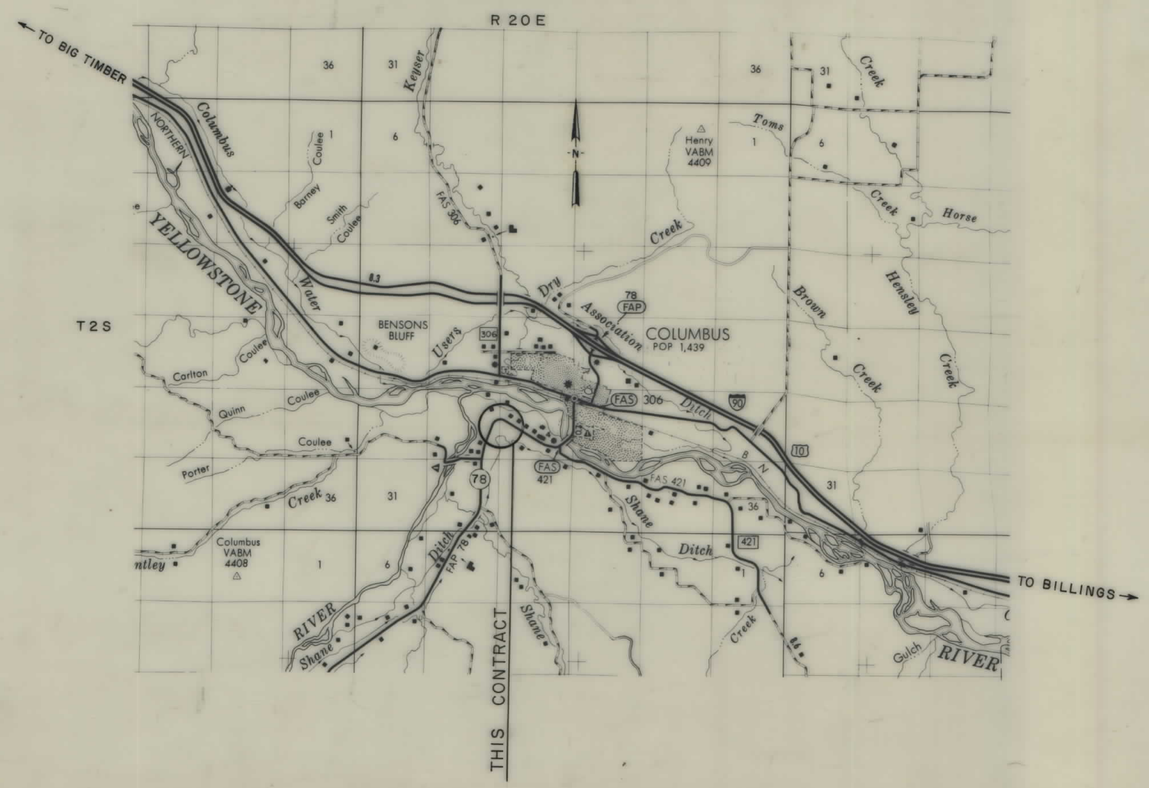

INDEX

PARCEL NO.	OWNERSHIPS	SHEET NO.
1	HERMAN J. ERIE	2
2	NELLIE C. MATOVICH	2

CONVENTIONAL SIGNS

RIGHT OF WAY LINE
CENTERLINE (℄) OR PROJECTED LINE
STIK'D. CENTERLINE
PARCEL NUMBER
OWNERSHIP BOUNDARY
R/W USE EXISTING R/W LT. OR RT.
PRESENT TRAVELED WAY (PTW.)
R/W LINE FENCED
RAILROAD R/W
CONSTRUCTION LIMITS CUT FILL
FENCE LINE
CONTROL OF ACCESS WITH FENCE
CONTROL OF ACCESS WITHOUT FENCE
GATE IN FENCE
CATTLE GUARD=24'
STATE & NATIONAL BORDER LINES
CITY OR TOWN LIMITS LINE
COUNTY LINE
RESERVATION LINE
TOWNSHIP & SECTION LINE
1/2 SECTION LINE
1/4 SECTION LINE
SECTION CORNER FOUND UNFOUND
1/4 SECTION COR.
1/16 SECTION COR.
CENTER OF SECTION
TELEPHONE OR TELEGRAPH POLES IN PLACE
POWER POLES IN PLACE
TEL. OR TEL. OR POWER POLES TO BE MOVED
NEW PIPES
OLD PIPES IN PLACE
OUTLET DITCH
INLET DITCH
DITCHES
CHANNEL CHANGES
BRIDGE
RAILROADS

RELATED PROJECTS

ASSOCIATED AGREEMENT	PROJECT NUMBERS
R W & I.C.	HES 78-2(3)35

STATE OF MONTANA
DEPARTMENT OF HIGHWAYS

APPROVED: September 1 19 82

GARY J. WICKS
DIRECTOR OF HIGHWAYS
BY Stephen C. Kologi
CHIEF
PRECONSTRUCTION BUREAU

MONTANA
STEPHEN C. KOLOGI
1241 E
REGISTERED
PROFESSIONAL ENGINEER

U.S. DEPARTMENT OF TRANSPORTATION
FEDERAL HIGHWAY ADMINISTRATION

APPROVED:

DIVISION ADMINISTRATOR DATE

F.H.W.A. APPR.: 8-24-82

HES 78-2(3)35 SHT 1 OF 2

STATE OF MONTANA	FED. AID PROJECT NUMBERS CONST. NO.	R/W NO.	STATE NO.	SHEET NO.	TOTAL SHEETS
	HES 78-2 (3) 35	HES 78-2(3) 35		2	2

ABSAROKEE — COLUMBUS

OWNERSHIPS

PARCEL	NAME	ADDRESS	TOTAL AREA	GROSS R/W AREA	P.T.W. AREA	AREA TO BE ACQUIRED	REMAINDER LEFT	REMAINDER RIGHT	CONST. PERMIT LT.	CONST. PERMIT RT.	EASEMENT AREA
1	HERMAN J. ERIE	BOX 836 COLUMBUS MONT.		0.06 AC.		0.06 AC.			0 S.F.		2640 S.F.
2	NELLIE C. MATOVICH	BOX 491 COLUMBUS MONT.		0.15 AC.		0.15 AC.					10,160 S.F.

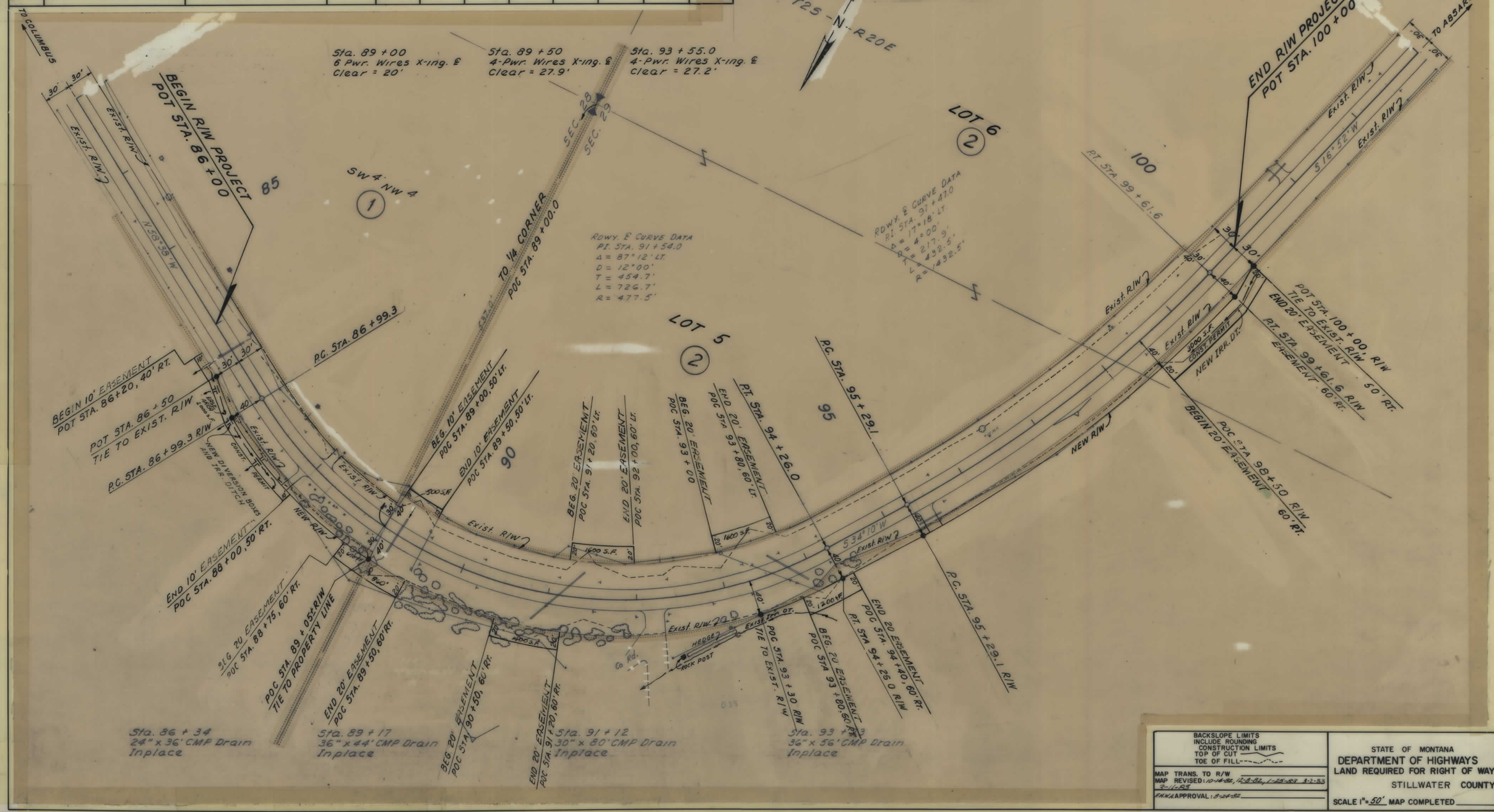

BACKSLOPE LIMITS
INCLUDE ROUNDING
CONSTRUCTION LIMITS
TOP OF CUT
TOE OF FILL

MAP TRANS. TO R/W
MAP REVISED: 10-14-82, 12-8-82, 1-25-83 3-2-83 3-1-83
FHWA APPROVAL: 8-24-82

STATE OF MONTANA
DEPARTMENT OF HIGHWAYS
LAND REQUIRED FOR RIGHT OF WAY
STILLWATER COUNTY
SCALE 1" = 50' MAP COMPLETED

HES 78-2(3)35 SHT 2 OF 2