PLANS
NOT
TO
SCALE

FED. ROAD DIST. NO.	STATE OF MONTANA	FED. AID PROJECT NUMBERS CONST. NO.	R/W NO.	STATE NO.	SHEET NO.	TOTAL SHEETS
8		I-90-1(57)39	I-90-1(56)39	8901-56	1	18

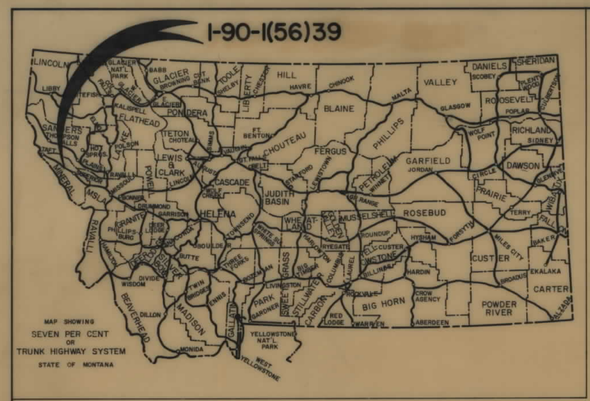

STATE OF MONTANA

DEPARTMENT OF HIGHWAYS

RIGHT OF WAY PLAN OF

FEDERAL AID PROJECT NO. I-90-1(56)39 R/W I-90-1(57)39 CONST.

SLOWAY - SUPERIOR

LENGTH 7.814 MILES

CONVENTIONAL SIGNS

RIGHT OF WAY LINE
CENTERLINE (℄) OR PROJECTED LINE
STK'D. CENTERLINE
PARCEL NUMBER
OWNERSHIP BOUNDARY
R/W USE EXISTING R/W LT. OR RT.
PRESENT TRAVELED WAY (P.T.W.)
R/W LINE FENCED
RAILROAD R/W
CONSTRUCTION LIMITS CUT FILL
FENCE LINE
CONTROL OF ACCESS WITH FENCE
CONTROL OF ACCESS WITHOUT FENCE
GATE IN FENCE
CATTLE GUARD
STATE & NATIONAL BORDER LINES
CITY OR TOWN LIMITS LINE
COUNTY LINE
RESERVATION LINE
TOWNSHIP & SECTION LINE
1/2 SECTION LINE
1/4 SECTION LINE
SECTION CORNER FOUND UNFOUND
1/4 SECTION COR.
1/16 SECTION COR.
CENTER OF SECTION
TELEPHONE OR TELEGRAPH POLES IN PLACE
POWER POLES IN PLACE
TEL. OR TEL. OR POWER POLES TO BE MOVED
NEW PIPES
OLD PIPES IN PLACE
OUTLET DITCH
INLET DITCH
DITCHES
CHANNEL CHANGES CH. CH.
BRIDGE
RAILROADS
EX. CONTROL OF ACCESS

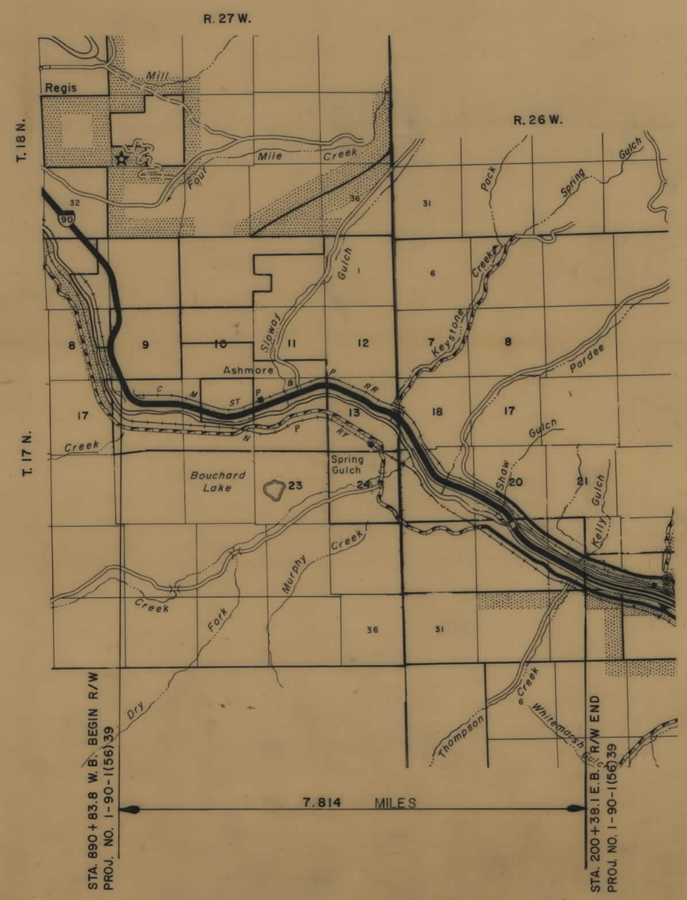

INDEX

PARCEL NO.	OWNERSHIPS	SHEET NO.
1	SHERMAN G. & WAYNE E. MILLER	3, 4, 5
1A	SHERMAN G. & WAYNE E. MILLER	4
2	U. S. F. S. LOT NO. 2 & 3	5, 6
3	C. M. St. P.P. R.R.	5,6
3A	C. M. St. P.P. R.R.	3,4,5,6
4	U. S. F. S. LOT NO. 2 & 3	5, 6
5	EDMUND F. McKNIGHT & E. F. M. JR.	6
6	GERALD T. WARNKEN	6
7	WARNKENS INC.	7, 8
8	B. N. R. R.	7, 8, 9, 10
9	EMMA C. (JOSTAD) MITCHELL	8
10	H. DALE SVERDSTEN	8, 9, 10
11	EMMA C. (JOSTAD) MITCHELL	10
12, 1	JOSEPH C. REYNOLDS c/o GARY W. & DONNA CHAMBERS	10, 11
13	B. N. R. R.	11
14	GARY W. & DONNA M. CHAMBERS	11
15	CHAMPION INTERNATION CORP.	12, 13, 14
16	DELETED	12, 13, 14
16A	C. M. St. P.P. R.R.	14, 15
17	DONALD P. & HAZEL M. RAEDER c/o HOWARD E. & SALLYANN MILLER	14, 15
3-3-87 DELETED	DONALD P. & HAZEL M. RAEDER c/o KENNETH Z. & SARAH A. LUCUS	16, 17
19	HENRY MITCHELL % KENNETH C. PETERS	16, 17
20	B. N. R. R.	17
21	DELETED	
12	JOSEPH C. & DARLENE D. REYNOLDS	11

Prepared by:

HENNINGSON, DURHAM & RICHARDSON

HELENA HDR MONTANA

State - 121 [illegible], 12/30/77
7-1-80, 8-25-81, 1-18-82, 3-3-82
FHWA Auth. Appl. 3-17-82, 8-20-81
F.H.W.A. - 91 [illegible] 177, 8-7-81
App.

STATE OF MONTANA
DEPARTMENT OF HIGHWAYS

APPROVED: JULY 29 19 77

H.J. ANDERSON
DIRECTOR OF HIGHWAYS
BY [signature]
ADMINISTRATOR
ENGINEERING DIVISION

MONTANA PROFESSIONAL SURVEYOR
JACK R. BECKERT
205 ES
REGISTERED ENGINEER & LAND

U.S. DEPARTMENT OF TRANSPORTATION
FEDERAL HIGHWAY ADMINISTRATION

APPROVED:

DIVISION ENGINEER DATE

I-90-1(56)39 SHT 1 OF 18

STATE OF MONTANA	FED. AID PROJECT NUMBERS		STATE	SHEET	TOTAL
	CONST. NO	R/W NO	NO	NO	SHEET
	I-90-1(57)39	I-90-1(56)39	8901-56	2	18

OWNERSHIP LOCATION MAP

SLOWAY - SUPERIOR

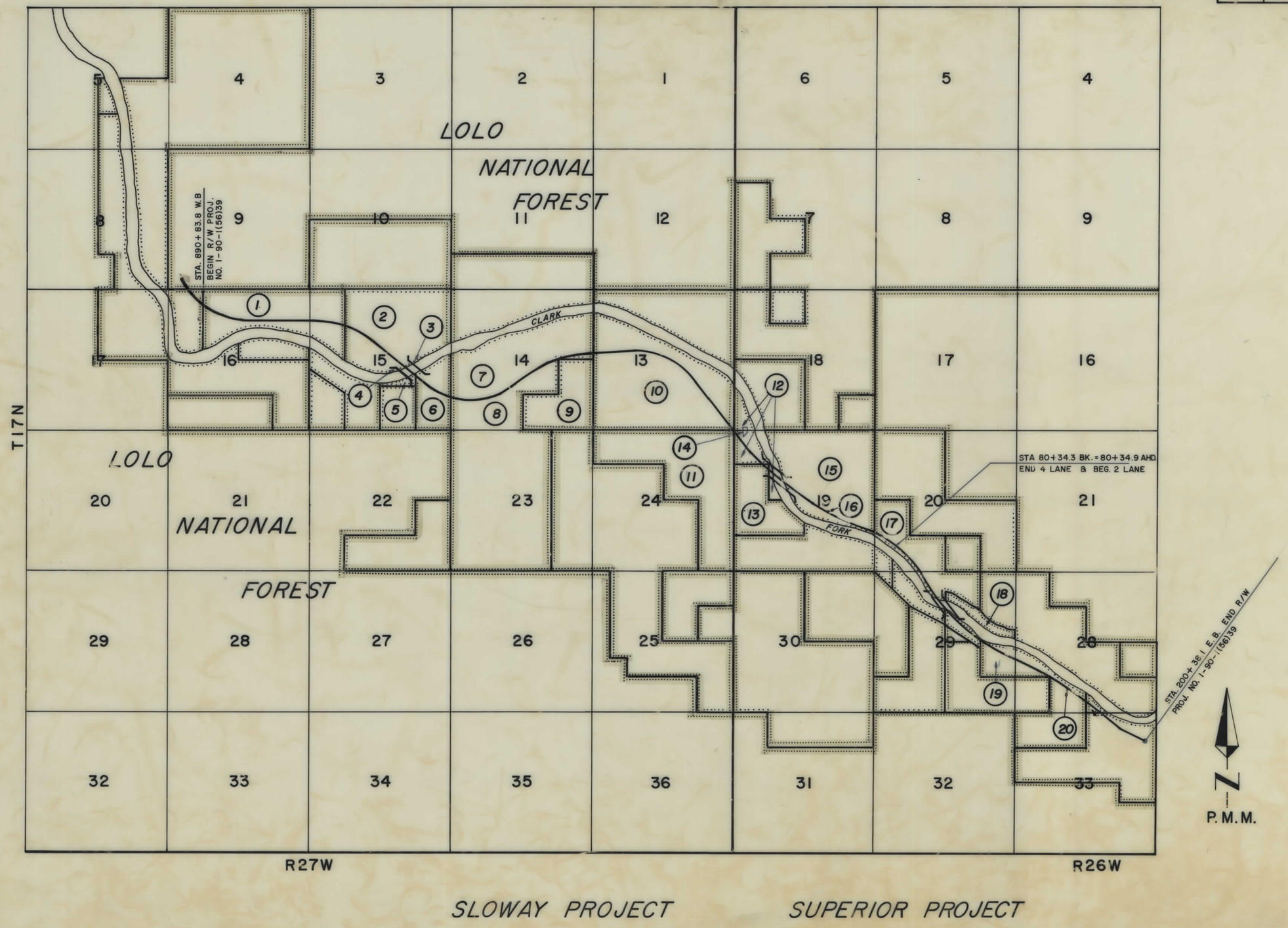

I 90-1(56)39 SHT 2 OF 18

FHWA APPV. 3-17-78

STATE OF MONTANA	FED. AID PROJECT NUMBERS CONST. NO.	R/W NO.	STATE NO.	SHEET NO.	TOTAL SHEETS
	I-90-1(57)39	I-90-1(56)39	8901-56	3	18

SLOWAY – SUPERIOR

OWNERSHIPS

PARCEL	NAME	ADDRESS	TOTAL AREA	GROSS R/W AREA	P.T.W. AREA	AREA TO BE ACQUIRED	REMAINDER LEFT	REMAINDER RIGHT	CONST. PERM AREA	CONST. EASE AREA
3	C.M.St.P.&P.R.R.	(SEE SHT. NO 6)								
3A	C.M.St.P.&P.R.R.	(SEE SHT. NO 6)								
1	SHERMAN J. & WAYNE E. MILLER ET AL –	ST. REGIS MONT.	181.9			54.9	123.5	3.5		

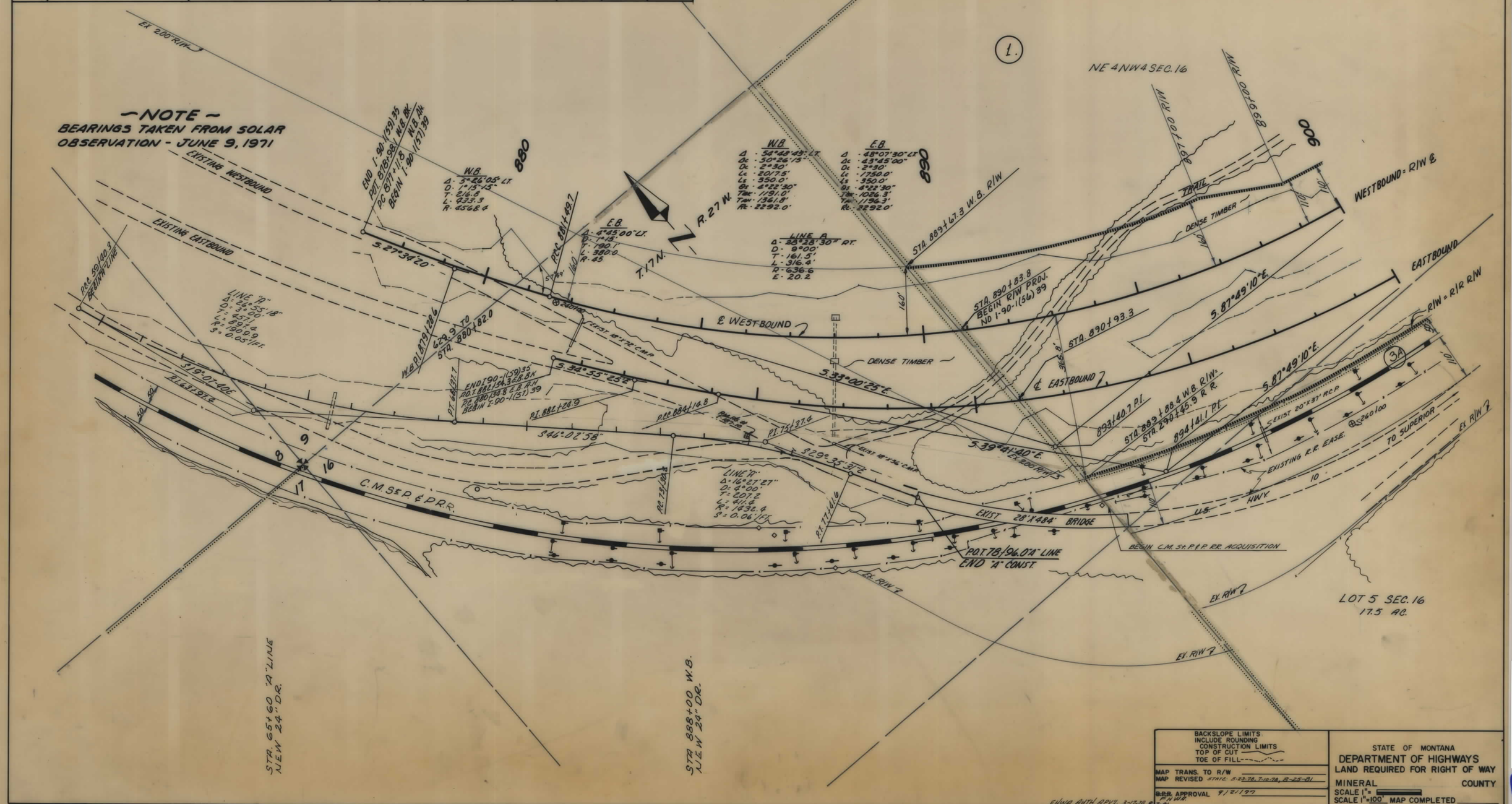

BACKSLOPE LIMITS INCLUDE ROUNDING
CONSTRUCTION LIMITS
TOP OF CUT
TOE OF FILL

MAP TRANS. TO R/W
MAP REVISED STATE: 5-22-78, 7-10-78, 8-25-81

B.P.R. APPROVAL 9/2/77
F.H.W.A.

F.H.W.A. AUTH. APV'L. 3-17-78, 8-7-81

STATE OF MONTANA
DEPARTMENT OF HIGHWAYS
LAND REQUIRED FOR RIGHT OF WAY
MINERAL COUNTY
SCALE 1" = ____
SCALE 1" = 100' MAP COMPLETED ____

I 90-1(56)39 SHT 3 OF 18

STATE OF MONTANA	FED. AID PROJECT NUMBERS CONST. NO.	R/W NO.	STATE NO.	SHEET NO.	TOTAL SHEETS
	I-90-1(57)39	I-90-1(56)39	8901-56	4	18

SLOWAY — SUPERIOR

OWNERSHIPS

PARCEL	NAME	ADDRESS	TOTAL AREA	GROSS R/W AREA	P.T.W. AREA	AREA TO BE ACQUIRED	REMAINDER LEFT	REMAINDER RIGHT	CONST. PERM AREA	CONST. EASE. AREA
1	S.G. & W. MILLER ET. AL.	ST. REGIS MONT.	181.9			54.9	123.5	3.5		
1A	S.G. & W. MILLER ET. AL.	ST. REGIS MONT.	127.0			0.72	122.78	3.5	0.21 AC	
3	C.M. ST. P. & P.	(SEE SHT. NO. 6)								
3A	C.M. ST. P. & P. R.R.	(SEE SHT. NO. 5)								

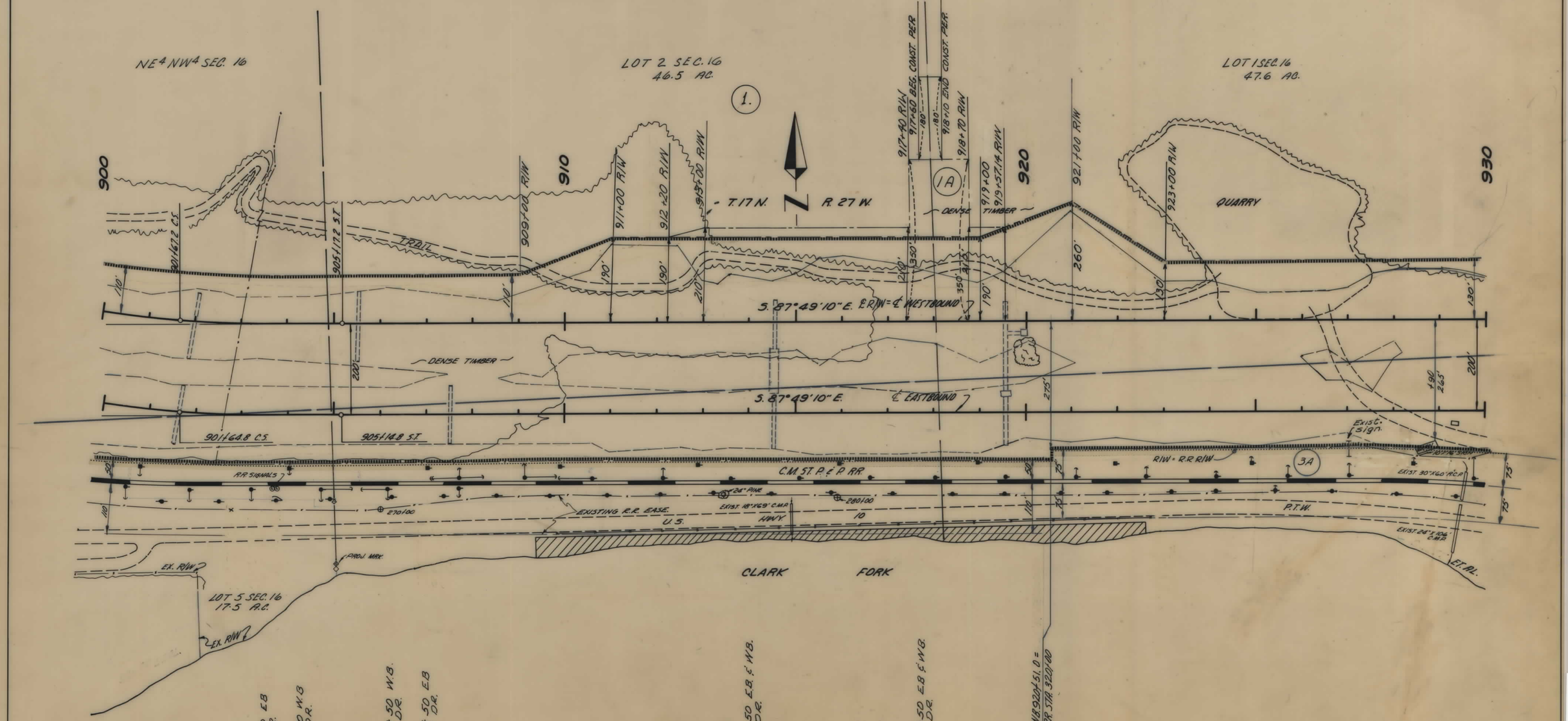

BACKSLOPE LIMITS INCLUDE ROUNDING
CONSTRUCTION LIMITS
TOP OF CUT
TOE OF FILL

MAP TRANS. TO R/W
MAP REVISED STATE: 8-25-81
FEDERAL
E.E.R. APPROVAL 9/21/77

State Hwy. 8/29/77, 7-10-78, 10-21-80

FHWA Auth. APV 2, 3-17-78, 3-26-81
8-7-81

STATE OF MONTANA
DEPARTMENT OF HIGHWAYS
LAND REQUIRED FOR RIGHT OF WAY
MINERAL COUNTY
SCALE 1" =
SCALE 1" = 100' MAP COMPLETED

I 90-1(56)39 SHT 4 OF 18

STATE OF MONTANA	FED. AID PROJECT NUMBERS CONST. NO.	R/W NO.	STATE NO.	SHEET NO.	TOTAL SHEETS
	I-90-1(57)39	I-90-1(56)39	8901-56	5	18

OWNERSHIPS

PARCEL	NAME	ADDRESS	TOTAL AREA	GROSS R/W AREA	P.T.W. AREA	AREA TO BE ACQUIRED	REMAINDER LEFT	REMAINDER RIGHT	CONST. PERM. AREA	CONST. EASE. AREA
1	S.G. & W. MILLER ET. AL.	ST. REGIS MONT.	181.9			54.9	123.5	3.5		
2	U.S.F.S. LOT 3	SEE SHEET NO. 6								
3A	C.M. ST. P. & P. R.R.	SEE SHEET NO. 6								
4	U.S.F.S. LOT 3	SEE SHEET NO. 6								

SLOWAY – SUPERIOR

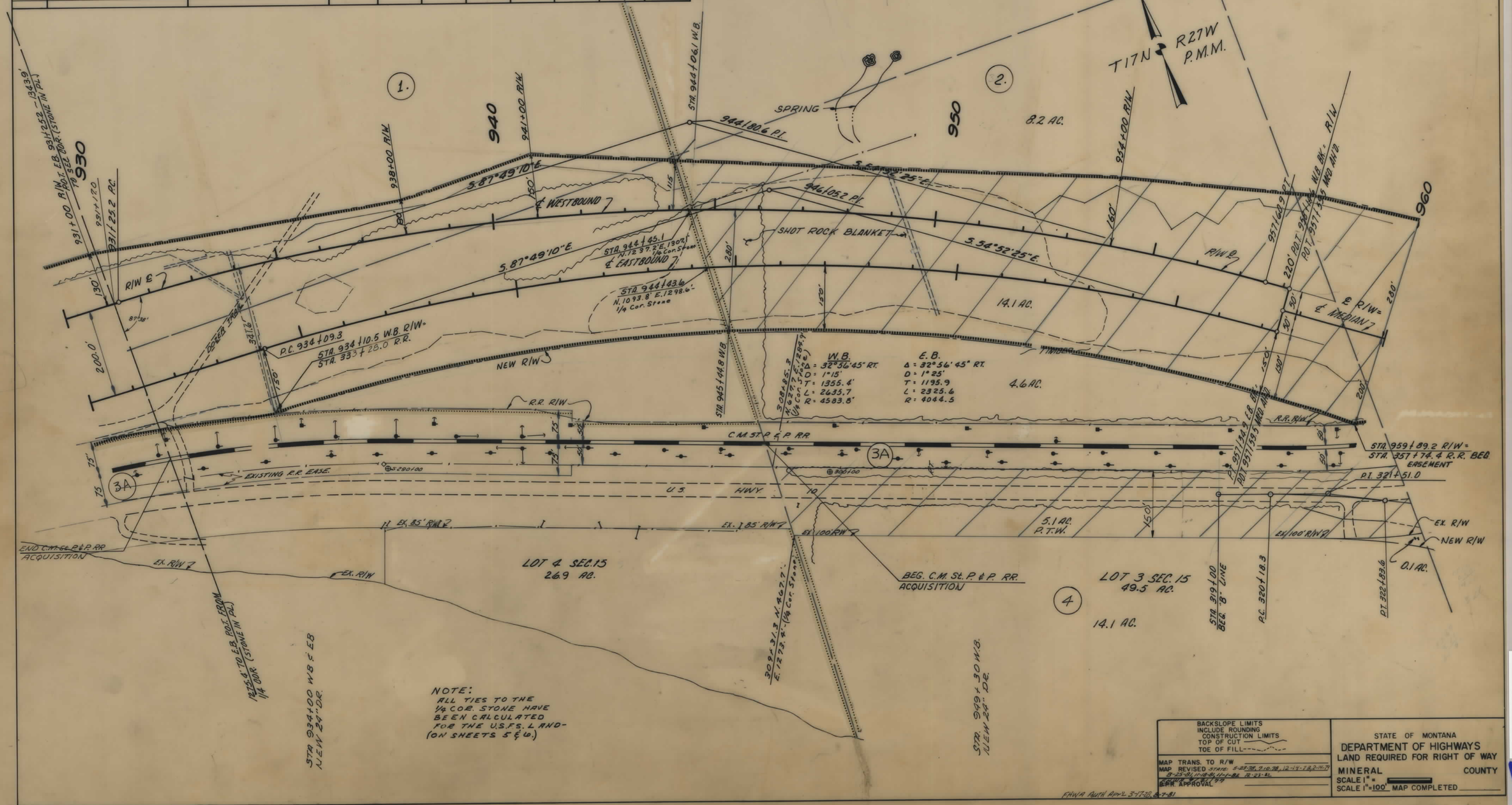

BACKSLOPE LIMITS
INCLUDE ROUNDING
CONSTRUCTION LIMITS
TOP OF CUT
TOE OF FILL

MAP TRANS. TO R/W
MAP REVISED STATE: 5-23-78, 7-10-78, 12-14-78, 2-16-79, 8-22-81, 11-18-81, 11-4-81, 12-21-82
FEDERAL APPROVAL 11-22-77
F.H.W. APPROVAL

FHWA AUTH APVL 3-17-78, 8-7-81

STATE OF MONTANA
DEPARTMENT OF HIGHWAYS
LAND REQUIRED FOR RIGHT OF WAY
MINERAL COUNTY
SCALE 1" =
SCALE 1" = 100' MAP COMPLETED

190-1(56)39 SHT 5 OF 18

STATE OF MONTANA	FED. AID PROJECT NUMBERS		STATE	SHEET	TOTAL
	CONST. NO.	R/W NO.	NO.	NO.	SHEETS
	I-90-1(57)39	I-90-1(56)39	8901-56	6	18

SLOWAY – SUPERIOR

OWNERSHIPS

PARCEL	NAME	ADDRESS	TOTAL AREA	GROSS R/W AREA	P. T. W. AREA	AREA TO BE ACQUIRED	REMAINDER LEFT	REMAINDER RIGHT	EASEMENT AREA
2	U.S.F.S. LOT 2		61.5	18.7		18.7	38.2	4.6	
3	C.M.ST.P&P R.R.								1.6
4	U.S.F.S. LOT 2		28.9	10.1	9.7	0.4	0.0	18.8	
3A	C.M. St. P.&P.			19.51	5.80	13.71			
5	EDMUND F. McKNIGHT & E.F.M. JR.	SUPERIOR MONT.	5.7	1.2	0.3	0.9	0.0	4.5	
6	GERALDT & T.I. WARNKEN	SUPERIOR MONT.	31.3	13.6	1.2	12.4	17.7	0.0	

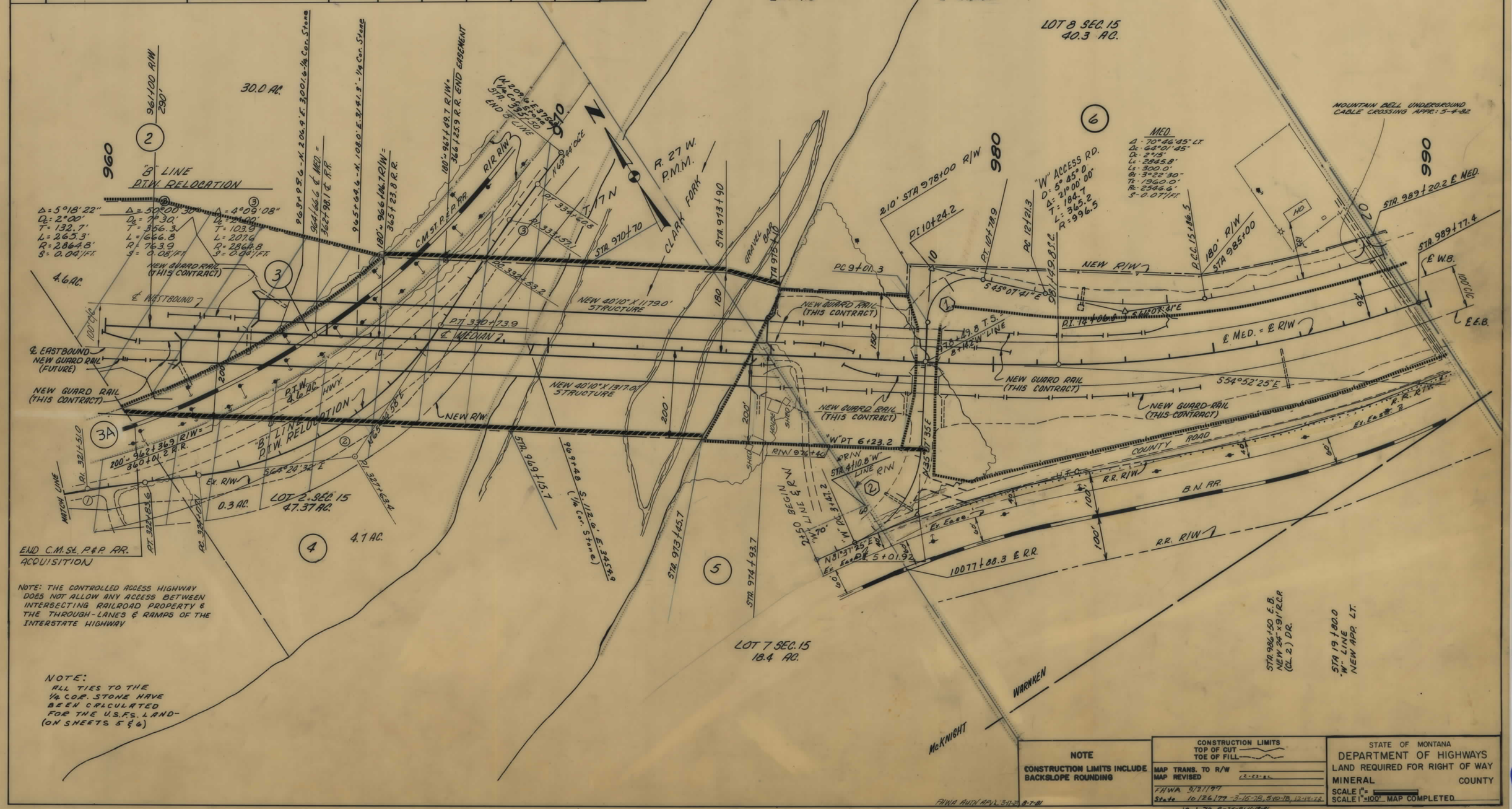

NOTE: THE CONTROLLED ACCESS HIGHWAY DOES NOT ALLOW ANY ACCESS BETWEEN INTERSECTING RAILROAD PROPERTY & THE THROUGH-LANES & RAMPS OF THE INTERSTATE HIGHWAY

NOTE:
ALL TIES TO THE 1/4 COR. STONE HAVE BEEN CALCULATED FOR THE U.S.F.S. LAND- (ON SHEETS 5 & 6)

NOTE
CONSTRUCTION LIMITS INCLUDE BACKSLOPE ROUNDING

CONSTRUCTION LIMITS
TOP OF CUT
TOE OF FILL

MAP TRANS. TO R/W
MAP REVISED 12-23-82

FHWA 8/21/97
State 10/26/77 3-16-78, 5-10-78, 12-14-78

FHWA AUTH APP. 3-11-8 8-7-81

10-1-79, 8-25-81, 11-18-81

STATE OF MONTANA
DEPARTMENT OF HIGHWAYS
LAND REQUIRED FOR RIGHT OF WAY
MINERAL COUNTY
SCALE 1" =
SCALE 1" = 100' MAP COMPLETED

I 90-1(56)39 SHT 6 OF 18

STATE OF MONTANA	FED. AID PROJECT NUMBERS CONST. NO.	R/W NO.	STATE NO.	SHEET NO.	TOTAL SHEETS
	I-90-1(57)39	I-90-1(56)39	8901-56	7	18

SLOWAY-SUPERIOR

OWNERSHIPS

PARCEL	NAME	ADDRESS	TOTAL AREA	GROSS R/W AREA	P.T.W. AREA	AREA TO BE ACQUIRED	REMAINDER LEFT	REMAINDER RIGHT	CONST. PERMIT AREA
7	WARNKENS INC.	SUPERIOR MONT.	187.4	37.3	1.6	35.7	150.1	0.0	
8	B.N.R.R.	SEE SHEET #10							

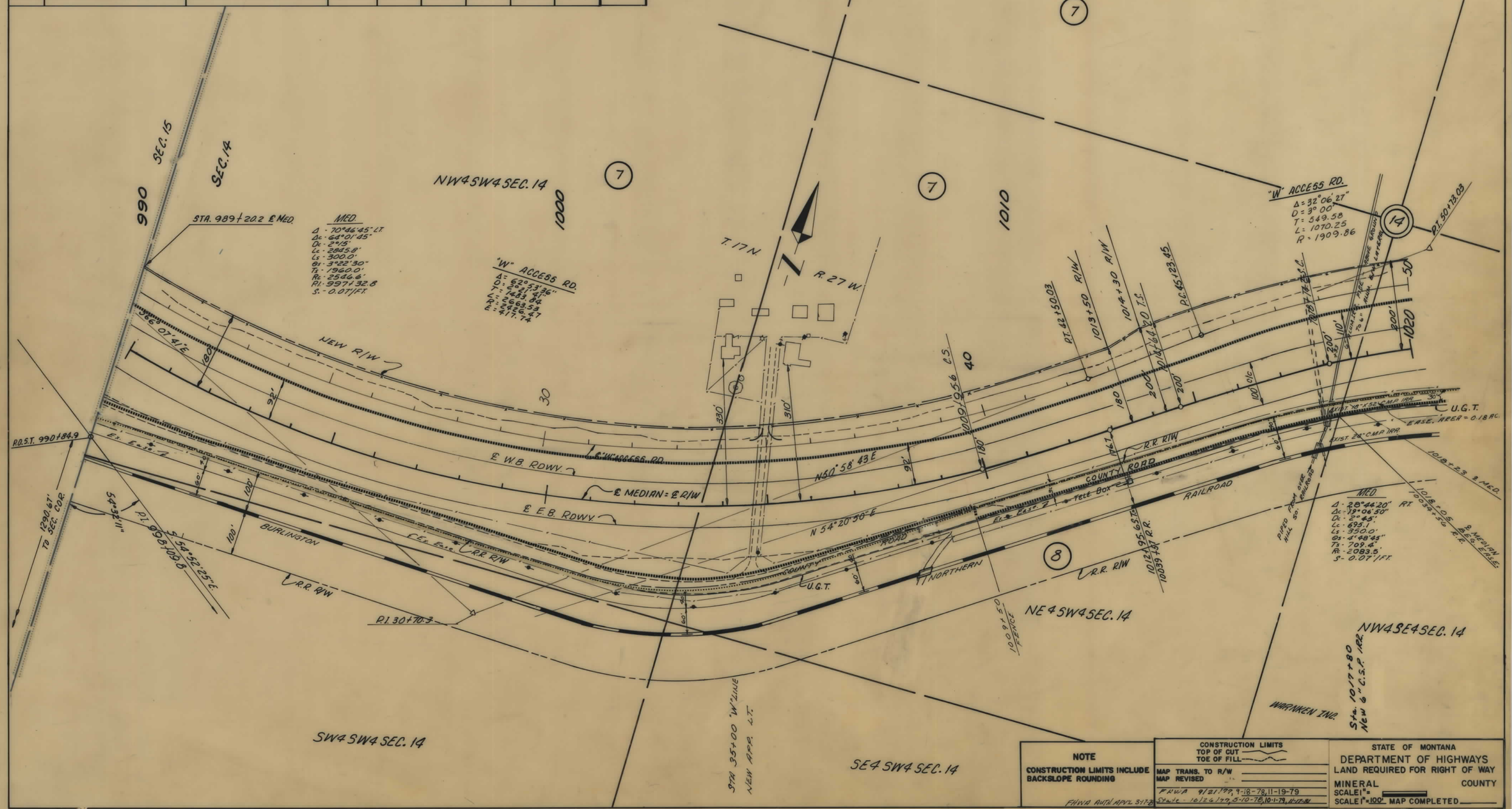

NOTE

CONSTRUCTION LIMITS INCLUDE BACKSLOPE ROUNDING

FHWA AUTH. APVL. 3-17-78

CONSTRUCTION LIMITS
TOP OF CUT
TOE OF FILL

MAP TRANS. TO R/W
MAP REVISED

FHWA 9/21/79, 9-18-78, 11-19-79
State 10/26/79, 8-10-78, 10-1-79, 11-17-81

STATE OF MONTANA
DEPARTMENT OF HIGHWAYS
LAND REQUIRED FOR RIGHT OF WAY

MINERAL COUNTY

SCALE 1" =
SCALE 1" = 100' MAP COMPLETED

I 90-1(56)39 SHT 7 OF 18

STATE OF MONT.	FED. AID PROJECT NUMBERS CONST. NO.	R/W NO.	STATE NO	SHEET NO.	TOTAL SHEETS
	I-90-1(57)39	I 90-1(56)39	8901-56	8	18

OWNERSHIPS

PARCEL	NAME	ADDRESS	TOTAL AREA	GROSS R/W AREA	P.T.W. AREA	AREA TO BE ACQUIRED	REMAINDER LEFT	REMAINDER RIGHT	CONST. PERMIT AREA	CONST. EASE AREA
7	WARNKENS INC.	SUPERIOR MONT.	187.4	37.3	1.6	35.7	150.1	0.0		0.12AC
8	B.N.R.R.	SEE SHEET #10								
9	EMMA C. (JOSTAD) MITCHELL	SUPERIOR MONT.	1.1	1.1		1.1	0.0	0.0		
10	H. DALE SVERDSTEN	ST. REGIS MONT.	260.1	66.0		66.0	194.1	0.0	0.22AC.	

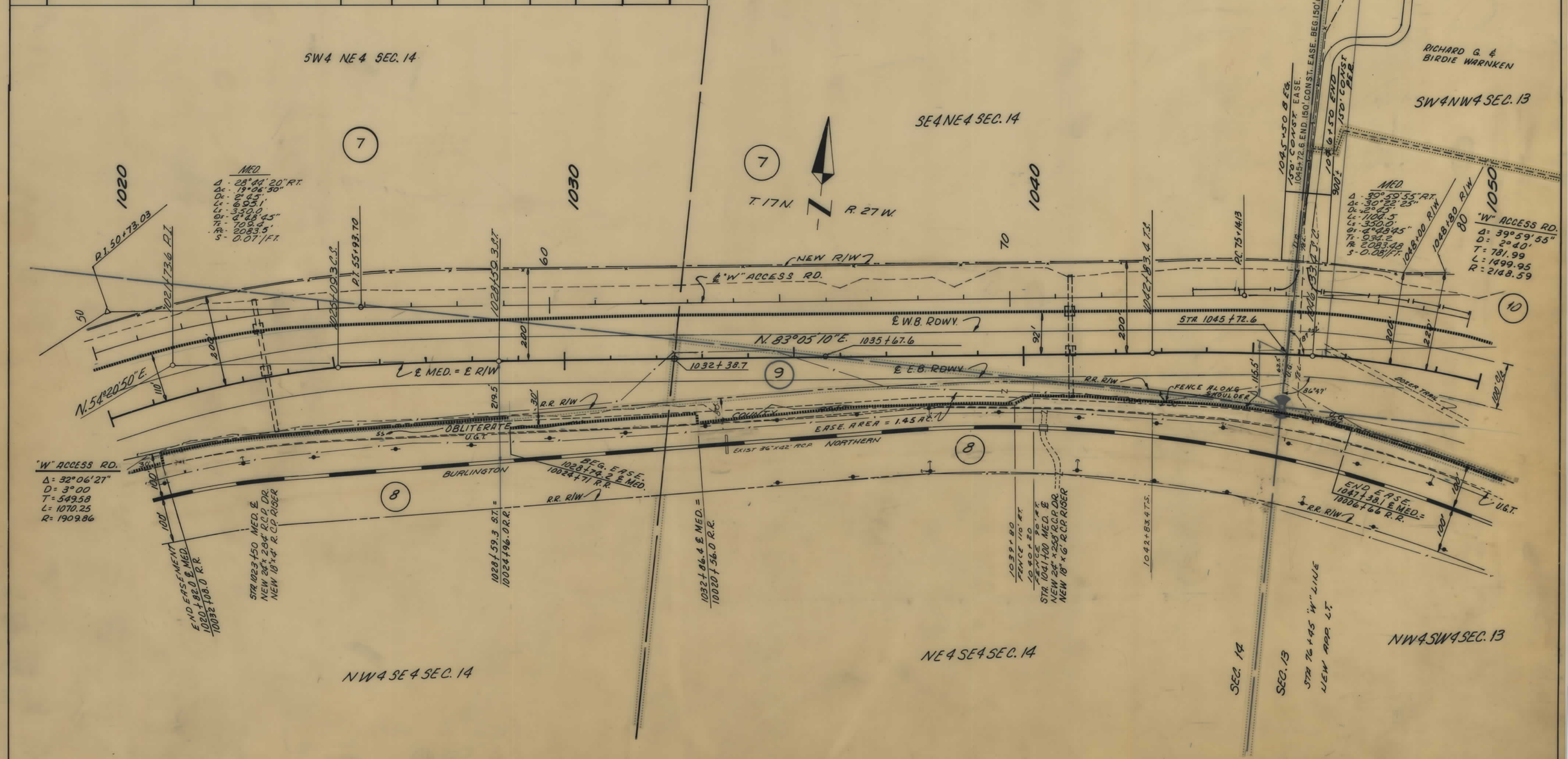

NOTE

CONSTRUCTION LIMITS INCLUDE BACKSLOPE ROUNDING

FHWA AUTH APRIL 3-17-70

CONSTRUCTION LIMITS
TOP OF CUT
TOE OF FILL

MAP TRANS. TO R/W
MAP REVISED

F.H.W.A. 9/2/77, 4-18-78, 11-18-78, 5-31-79, 11-19-79
State Rep. 8/28/77, 10/26/79, 5/29/80

STATE OF MONTANA
DEPARTMENT OF HIGHWAYS
LAND REQUIRED FOR RIGHT OF WAY

MINERAL COUNTY
SCALE 1" =
SCALE 1" = 100' MAP COMPLETED

STATE APP 4-25-79, 1-25-80

I 90-1(56)39 SHT 8 OF 18

STATE OF MONTANA	FED. AID PROJECT NUMBERS		STATE	SHEET	TOTAL
	CONST. NO.	R/W NO.	NO.	NO.	SHEETS
	I-90-1(57)39	I-90-1(56)39	8901-56	9	18

OWNERSHIPS

PARCEL	NAME	ADDRESS	TOTAL AREA	GROSS R/W AREA	P. T. W. AREA	AREA TO BE ACQUIRED	REMAINDER LEFT	REMAINDER RIGHT	CONST. EASE AREA
10	H. DALE SVERDSTEN	ST. REGIS, MONT.	260.1	66.0		66.0	194.1	0.0	
8	B. N. R.R.	SEE SHEET 10							

SLOWAY–SUPERIOR

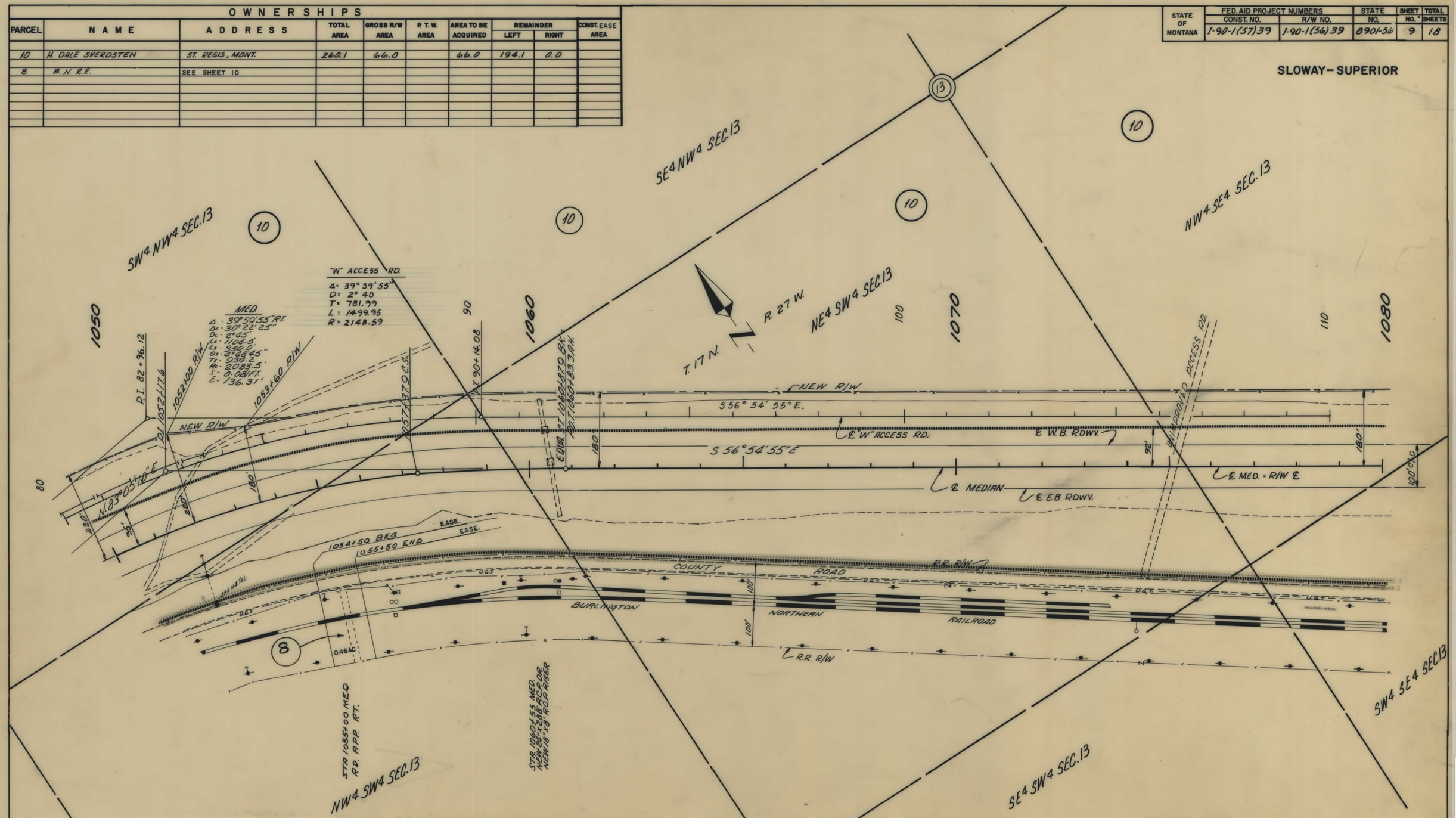

NOTE

CONSTRUCTION LIMITS INCLUDE BACKSLOPE ROUNDING

FHWA AUTH. APR'L 3-17-78

CONSTRUCTION LIMITS
TOP OF CUT
TOE OF FILL

MAP TRANS. TO R/W
MAP REVISED

FHWA - 9/21/77
State 10/26/77, 12-5-79, 12-13-79

STATE OF MONTANA
DEPARTMENT OF HIGHWAYS
LAND REQUIRED FOR RIGHT OF WAY

MINERAL COUNTY
SCALE 1" =
SCALE 1" = 100' MAP COMPLETED

I 90-1(56)39 SHT 9 OF 18

STATE OF MONTANA	FED. AID PROJECT NUMBERS CONST. NO.	R/W NO.	STATE NO.	SHEET NO.	TOTAL SHEETS
	I-90-1(57)39	I-90-1(56)39	8901-53	10	18

SLOWAY—SUPERIOR

OWNERSHIPS

PARCEL	NAME	ADDRESS	TOTAL AREA	GROSS R/W AREA	P.T.W. AREA	AREA TO BE ACQUIRED	REMAINDER LEFT	REMAINDER RIGHT	CONST. PERM AREA	PERM. EASE. AREA
10	H. DALE SVERDSTEN	ST. REGIS, MONT.	260.1	66.0		66.0	194.1	0.0		
11	EMMA C. (JOSTAD) MITCHELL	SUPERIOR, MONT.	6.7	6.7		6.7	0.0	0.0		
12.1	JOSEPH C & DARLENE D. REYNOLDS	SUPERIOR, MONT.	SEE	SHEET	#11					
	% GARY W & DONNA CHAMBERS									
8	B. N. R. R.									2.55 AC.

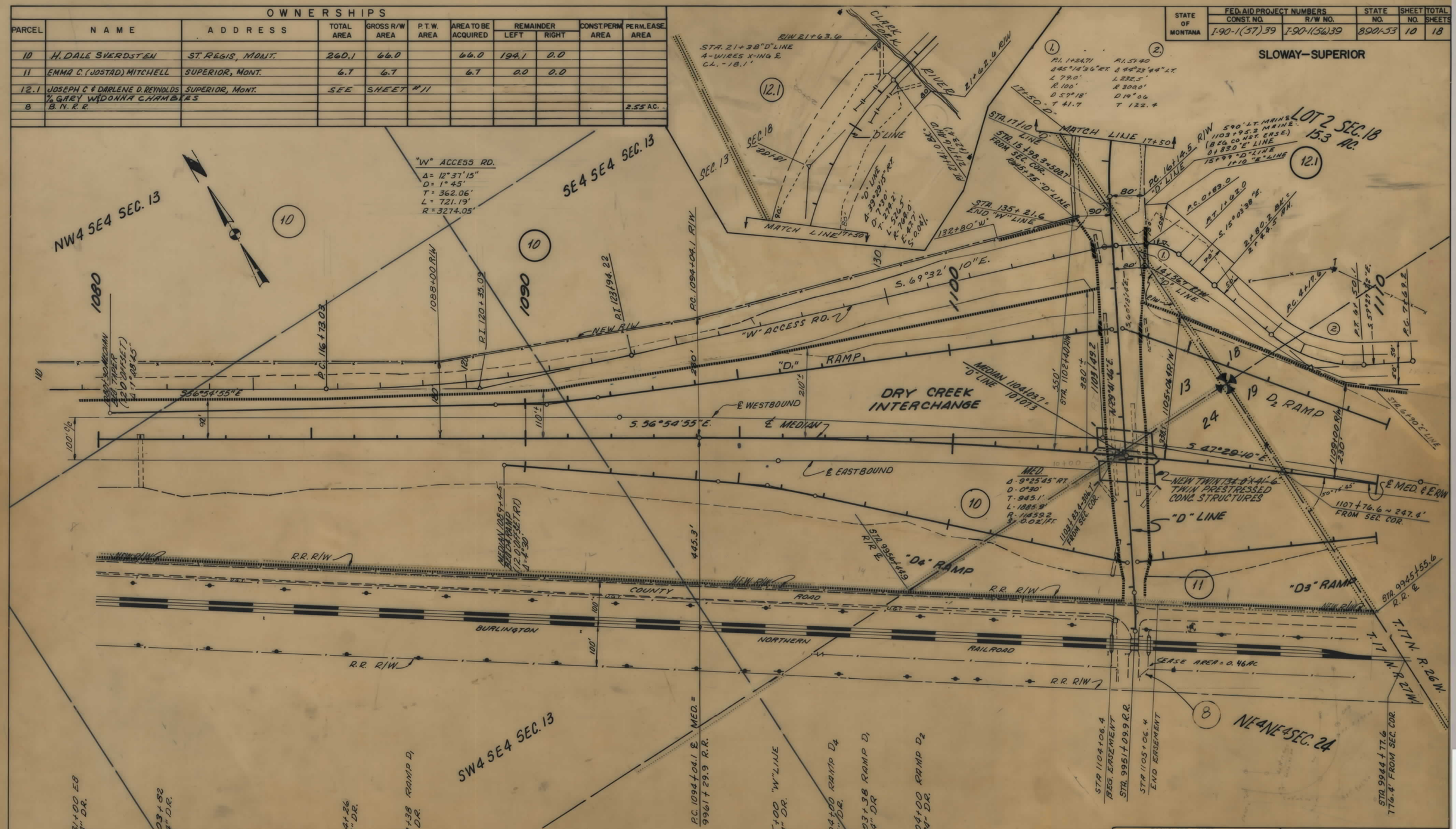

BACKSLOPE LIMITS
INCLUDE ROUNDING
CONSTRUCTION LIMITS
TOP OF CUT
TOE OF FILL

MAP TRANS. TO R/W
MAP REVISED
FINAL APPROVAL 8/21/77, 7-12-78, 9-18-78, 8-6-79
State 10/26/77, 12/30/79 — 4-3-78, 8-2-79
11-19-79
10-4-78, 6-22-79, 7-11-79, 12-13-79, 1-25-80

STATE OF MONTANA
DEPARTMENT OF HIGHWAYS
LAND REQUIRED FOR RIGHT OF WAY
MINERAL COUNTY
SCALE 1" =
SCALE 1" = 100 MAP COMPLETED

I 90-1(56)39 SHT 10 OF 18

STATE OF MONTANA	FED. AID PROJECT NUMBERS CONST. NO.	R/W NO.	STATE NO.	SHEET NO.	TOTAL SHEETS
	I-90-1(57)39	I-90-1(56)39	8901-53	11	18

SLOWAY – SUPERIOR

OWNERSHIPS

PARCEL	NAME	ADDRESS	TOTAL AREA	GROSS R/W AREA	P.T.W. AREA	AREA TO BE ACQUIRED	REMAINDER LEFT	REMAINDER RIGHT	CONST. PERM. AREA	CONST. EASE. AREA
12.1	JOSEPH C. & DARLENE D. REYNOLDS	SUPERIOR, MONT.	22.99	6.4		6.4	16.59	0.0		2.10
	% GARY W. & DONNA C. CHAMBERS									
13	BURLINGTON NORTHERN RAILROAD	SUPERIOR, MONT.								1.8
14	GARY W. & DONNA CHAMBERS	SUPERIOR, MONT.							0.1	
12	JOSEPH C. & DARLENE D.	BOX 285 MANSON, WASH	30.00	14.7		14.7	7.89	7.41	0.07	
	REYNOLDS	98831								

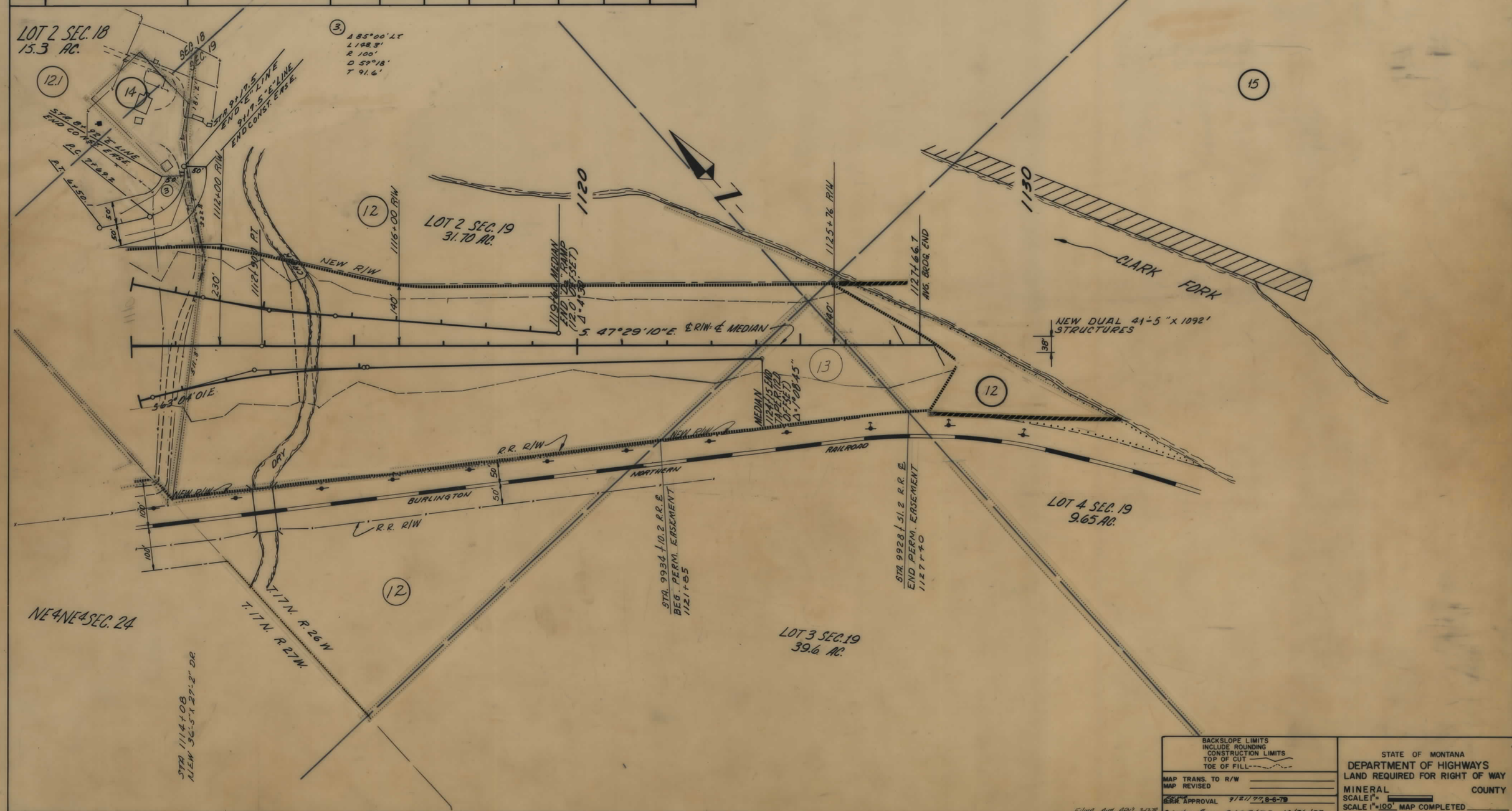

BACKSLOPE LIMITS INCLUDE ROUNDING
CONSTRUCTION LIMITS
TOP OF CUT
TOE OF FILL

MAP TRANS. TO R/W
MAP REVISED
C.E.H. APPROVAL 9/21/77, 8-6-79

FHWA AUTH. APV'L 3-17-78

State Rev. 8/28/72, 10/26/77
12/30/70 – 4-3-75, 7-10-78, 8-2-78, 10-9-78, 2-14-79, 6-22-79, 7-11-79

STATE OF MONTANA
DEPARTMENT OF HIGHWAYS
LAND REQUIRED FOR RIGHT OF WAY
MINERAL COUNTY
SCALE 1" = ____
SCALE 1" = 100' MAP COMPLETED ____

I 90-1(56)39 SHT 11 OF 18

STATE	PROJECT NUMBER	SHEET NO.
MONT.	I-90-1(56)39	12-18

SLOWAY-SUPERIOR

OWNERSHIPS

PARCEL	NAME	ADDRESS	TOTAL AREA	GROSS R/W AREA	P.T.W. AREA	AREA TO BE ACQUIRED	REMAINDER LEFT	REMAINDER RIGHT	CONST. PERM. AREA	EASEMENT AREA
15	CHAMPION INTERNATIONAL CORPORATION	P.O. BOX 7799, MISSOULA MONT. 59823	207.0 AC.	14.12 AC.	1.66 AC.	12.46 AC.	192.88 AC.			
16	DELETED									

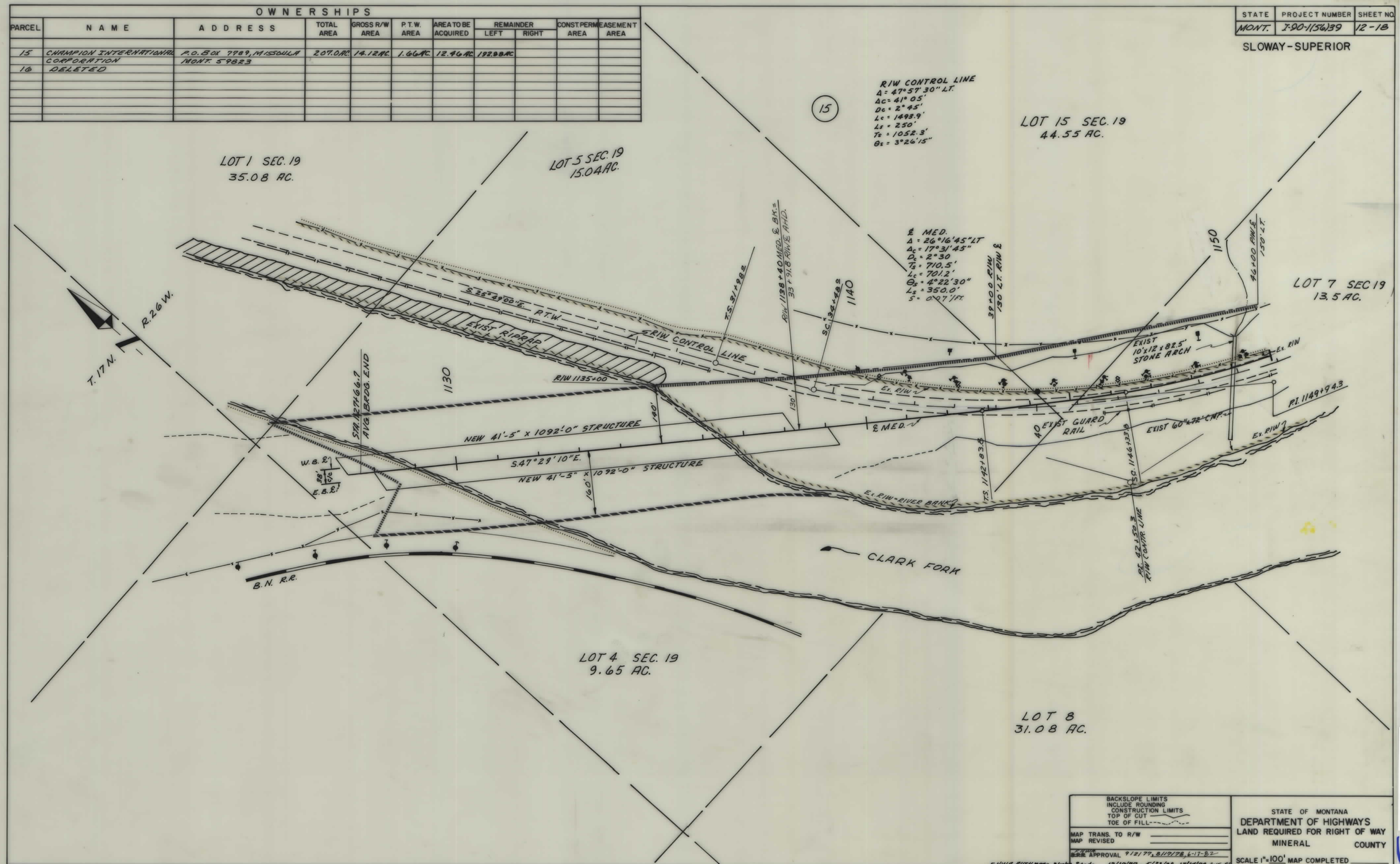

BACKSLOPE LIMITS INCLUDE ROUNDING
CONSTRUCTION LIMITS
TOP OF CUT
TOE OF FILL

MAP TRANS. TO R/W
MAP REVISED

APPROVAL 9/21/77, 8/17/78, 6-17-82
F. HWA, Ruth Park, Simbo State 12/17/77, 5/23/78, 12/14/78, 3-15-82

STATE OF MONTANA
DEPARTMENT OF HIGHWAYS
LAND REQUIRED FOR RIGHT OF WAY
MINERAL COUNTY

SCALE 1" = 100' MAP COMPLETED

I 90-1(56)39 SHT 12 OF 18

STATE	PROJECT NUMBER	SHEET NO.
MONT.	I-90-1(56)39	13 - 18

SLOWAY - SUPERIOR

OWNERSHIPS

PARCEL	NAME	ADDRESS	TOTAL AREA	GROSS R/W AREA	P.T.W. AREA	AREA TO BE ACQUIRED	REMAINDER LEFT	REMAINDER RIGHT	CONST. PERM. AREA	EASEMENT AREA
15	CHAMPION INTERNATIONAL CORPORATION	P.O. BOX 7989, MISSOULA MONT. 59823	207.0 AC	14.12 AC.	1.66 AC.	12.46 AC.	192.88 AC.			
16	DELETED									

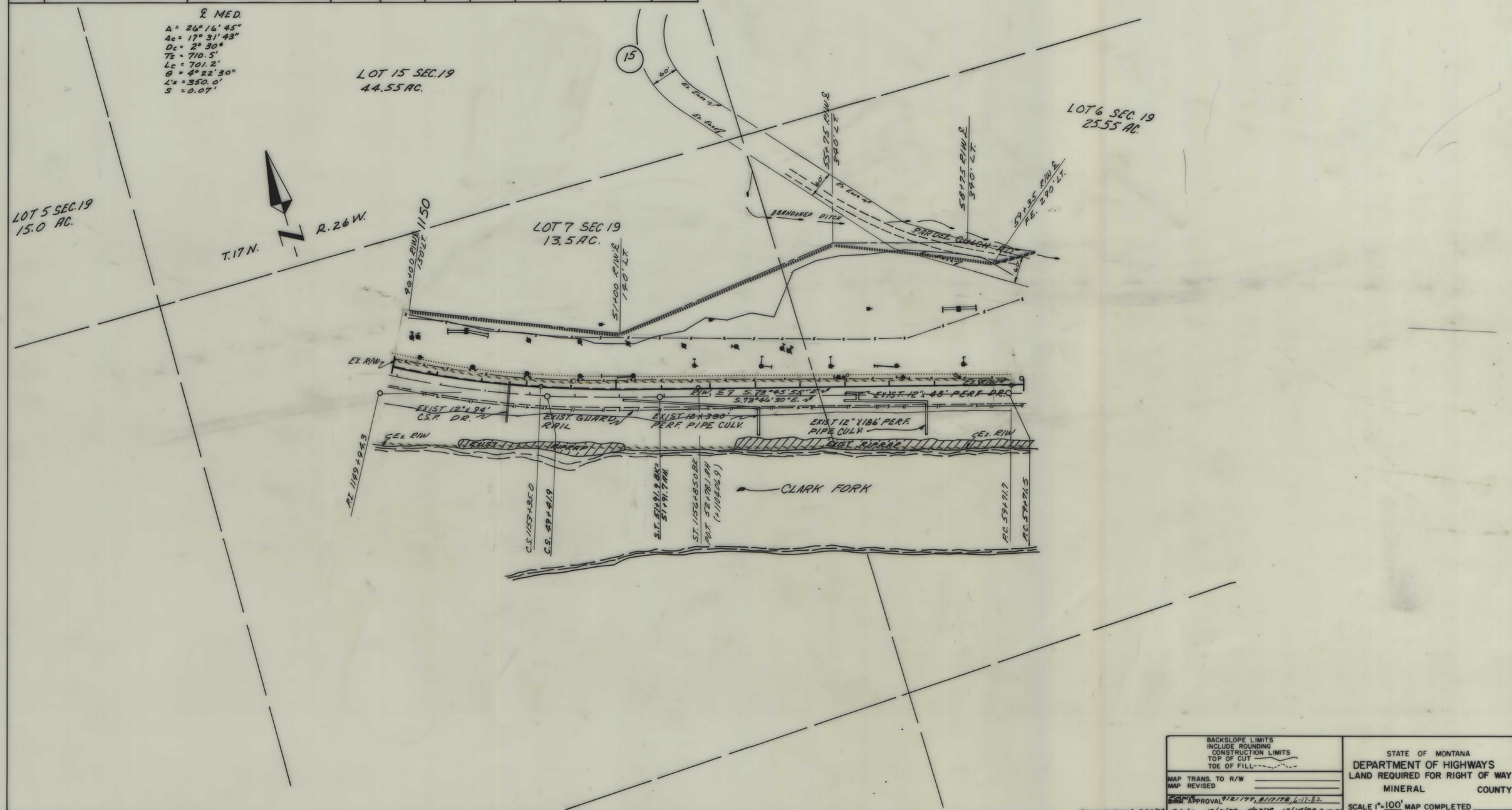

BACKSLOPE LIMITS
INCLUDE ROUNDING
CONSTRUCTION LIMITS
TOP OF CUT
TOE OF FILL

MAP TRANS. TO R/W
MAP REVISED

FHWA APPROVAL 9/21/77, 8/17/78, 6-17-82.
State 12/7/77, 5/23/78 12/14/78, 3-15-82

STATE OF MONTANA
DEPARTMENT OF HIGHWAYS
LAND REQUIRED FOR RIGHT OF WAY
MINERAL COUNTY

SCALE 1" = 100' MAP COMPLETED

FHWA AUTHORIZ. 3/17/78

I 90-1(56)39 SHT 13 OF 18

STATE	PROJECT NUMBER	SHEET NO.
MONT.	I-90-1(56)39	14-18

SLOWAY - SUPERIOR

OWNERSHIPS

PARCEL	NAME	ADDRESS	TOTAL AREA	GROSS R/W AREA	P.T.W. AREA	AREA TO BE ACQUIRED	REMAINDER LEFT	REMAINDER RIGHT	CONST. PERM. AREA	EASEMENT AREA
15	CHAMPION INTERNATIONAL	P.O. BOX 7989, MISSOULA	207.0 AC.	14.12 AC.	1.66 AC.	12.46 AC.	192.88 AC.			
	CORPORATION	MONT. 59823								
16	DELETED									
17	DONALD R. & HAZEL M. RREDER	SUPERIOR MONT.	78.0 AC.	0.62 AC.	0.12 AC.	0.50 AC.	77.38 AC.			
	1/6 HOWARD E. & SALLY R. MILLER									
16A	C.M. St. P. & P. R.R.			11.15 AC.	1.35 AC.	9.80 AC.				

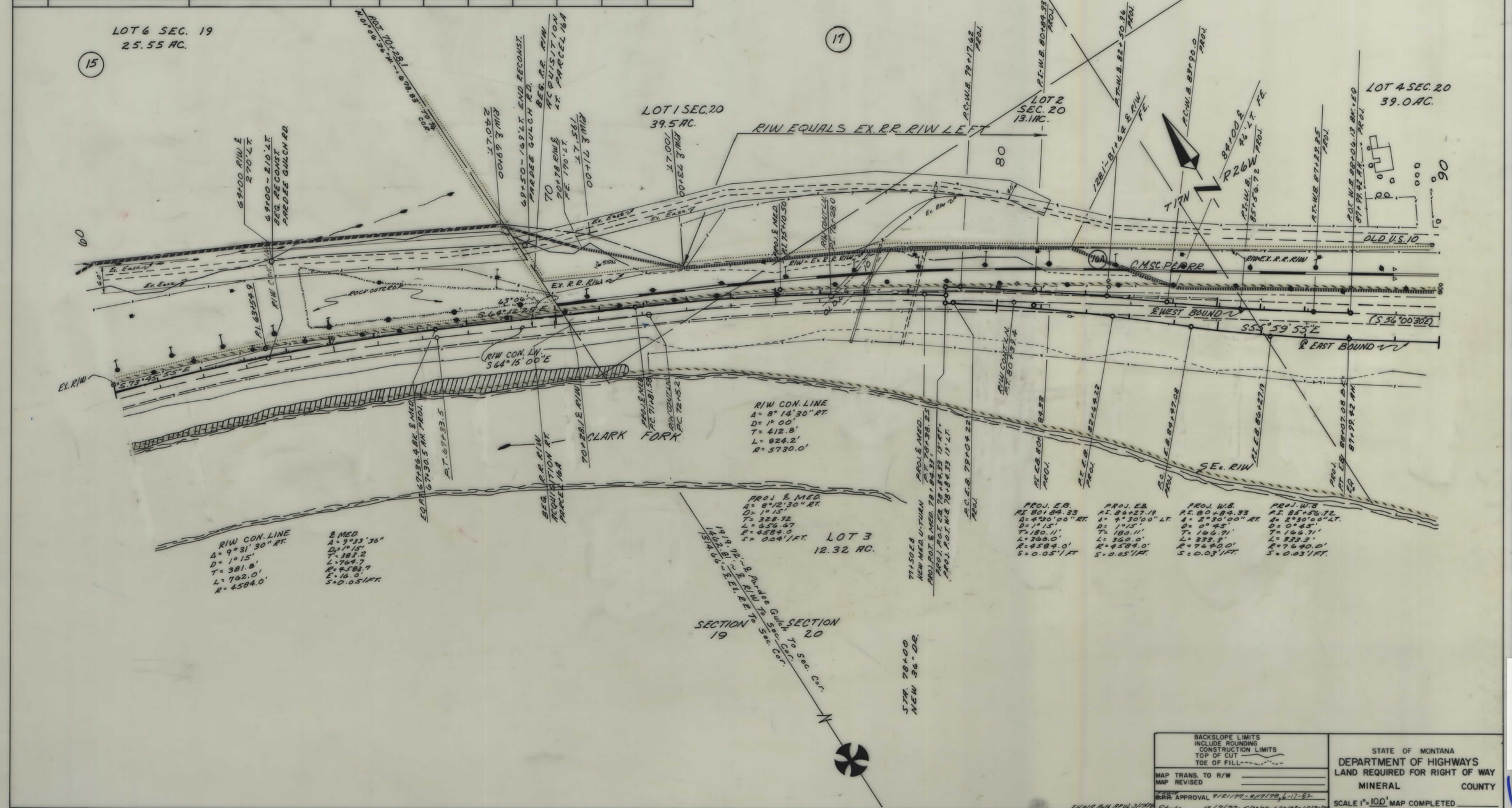

BACKSLOPE LIMITS
INCLUDE ROUNDING
CONSTRUCTION LIMITS
TOP OF CUT
TOE OF FILL

MAP TRANS. TO R/W
MAP REVISED

APPROVAL 9/21/77 - 8/19/78, 6-17-82

STATE OF MONTANA
DEPARTMENT OF HIGHWAYS
LAND REQUIRED FOR RIGHT OF WAY
MINERAL COUNTY

SCALE 1" = 100' MAP COMPLETED

12/7/77 - 5/23/78 - 6/13/78 - 10/31/78
6/19/79 - 7/23/79 - 7/1/80 - 8/25/81 12/14/78
3-15-82, 4-5-82, 7-1-82, 8-16-82

I 90-1(56)39 SHT 14 OF 18

STATE	PROJECT NUMBER	SHEET NO.
MONT.	I-90-1(56)39	15- 18

SLOWAY - SUPERIOR

OWNERSHIPS

PARCEL	NAME	ADDRESS	TOTAL AREA	GROSS R/W AREA	P.T.W. AREA	AREA TO BE ACQUIRED	REMAINDER LEFT	REMAINDER RIGHT	CONST. PERM. AREA	EASEMENT AREA
17	DONALD R. & HAZEL M. RAEDER	SUPERIOR MONT.	78.0 AC.	0.62 AC.	0.12 AC.	0.50 AC.	77.38 AC.			
	c/o HOWARD E. & SALLY A. MILLER									
3-3-87 DELETED	DONALD R. & HAZEL M. RAEDER	SUPERIOR MONT.	52.0 AC.	*9.1 AC.		*9.1 AC.	42.9 AC.			
	c/o KENNETH Z. & SARAH A. LUCAS									
16A	C.M. ST. P. & P. R.R.			11.15 AC.	1.35 AC.	9.80 AC.				

* R/W NEEDED FOR FUTURE INTERCHANGE

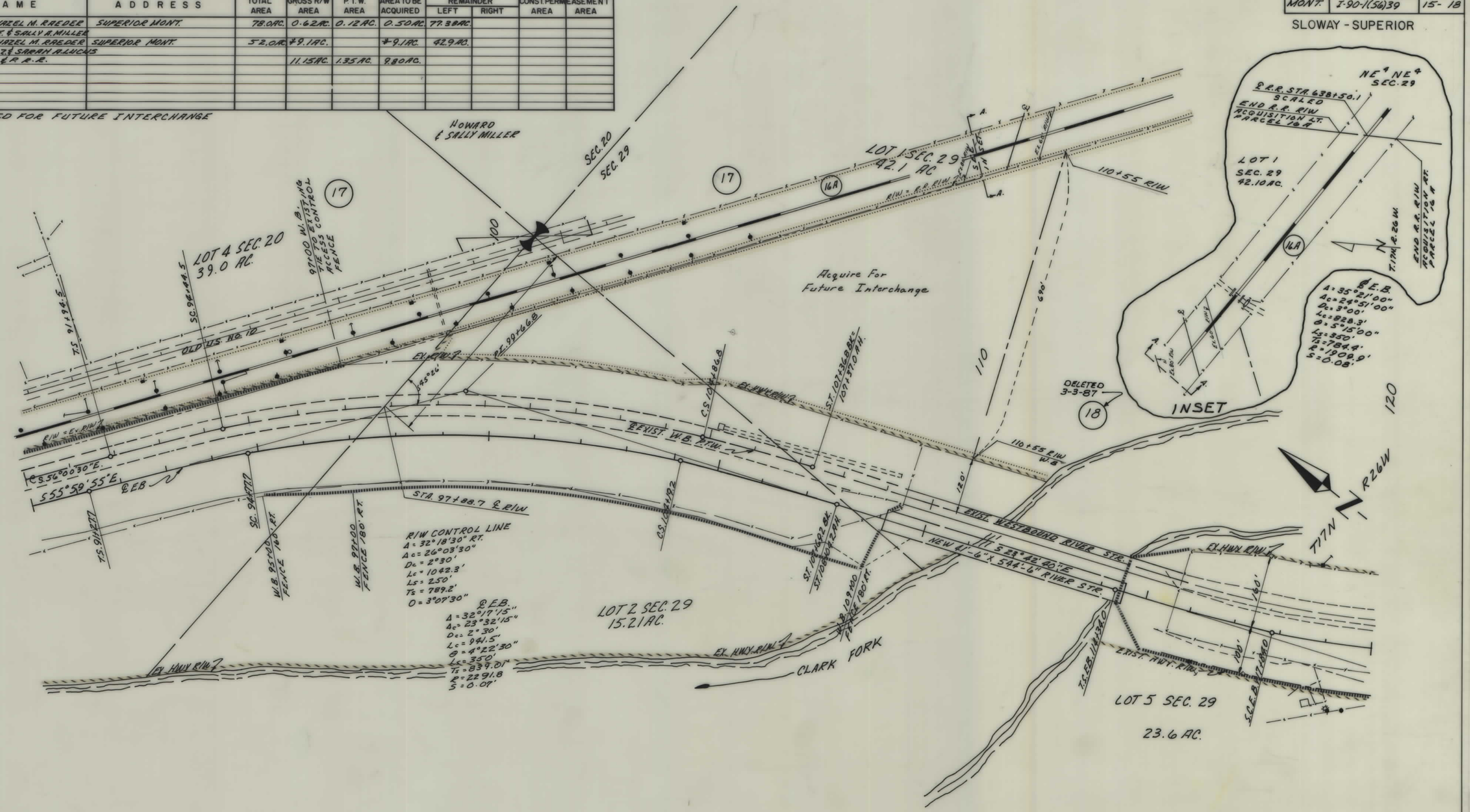

BACKSLOPE LIMITS INCLUDE ROUNDING CONSTRUCTION LIMITS TOP OF CUT TOE OF FILL	STATE OF MONTANA DEPARTMENT OF HIGHWAYS LAND REQUIRED FOR RIGHT OF WAY MINERAL COUNTY
MAP TRANS. TO R/W MAP REVISED	
FINAL APPROVAL 9/21/72, 6-17-82	SCALE 1" = 100' MAP COMPLETED

FRWA AUTH. APVL 3/10/78 STATE 9/3/78-5/23/78-7/10/78-7/11/80-8/25/81
3-15-82, 4-5-82, 7-1-82

I 90-1(56)39 SHT 15 OF 18

STATE OF MONTANA	FED. AID PROJECT NUMBERS CONST. NO.	R/W NO.	STATE NO.	SHEET NO.	TOTAL SHEETS
	I-90-1(57)39	I-90-1(56)39	8901-56	16	18

SLOWAY–SUPERIOR

OWNERSHIPS

PARCEL	NAME	ADDRESS	TOTAL AREA	GROSS R/W AREA	P.T.W. AREA	AREA TO BE ACQUIRED	REMAINDER LEFT	REMAINDER RIGHT	CONST. PERM AREA	CONST. EASE AREA
19	HENRY MITCHELL % LOT 6									
	KENNETH C. PETERS	SUPERIOR MONT.	4.1	4.1	1.5	2.6	0.0	0.0		

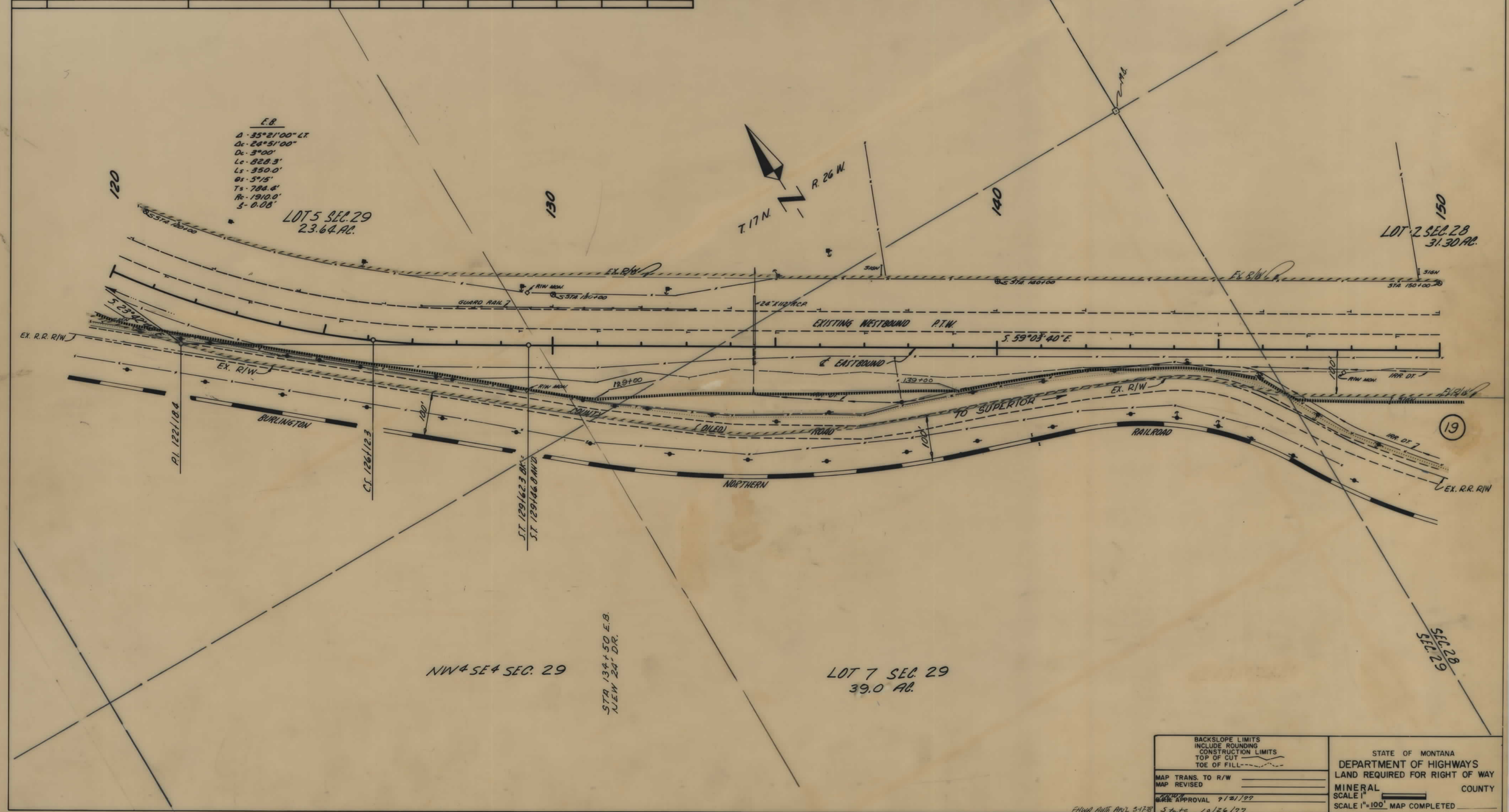

BACKSLOPE LIMITS
INCLUDE ROUNDING
CONSTRUCTION LIMITS
TOP OF CUT
TOE OF FILL

MAP TRANS. TO R/W
MAP REVISED
COUNTY
B.P.R. APPROVAL 9/21/77

FHWA AUTH. APVL. 5-17-78 S. Hoke 10/26/77

STATE OF MONTANA
DEPARTMENT OF HIGHWAYS
LAND REQUIRED FOR RIGHT OF WAY
MINERAL COUNTY
SCALE 1" =
SCALE 1" = 100' MAP COMPLETED

I 90-1(56)39 SHT 16 OF 18

STATE OF MONTANA	FED. AID PROJECT NUMBERS CONST. NO.	R/W NO.	STATE NO.	SHEET NO.	TOTAL SHEETS
	I-90-1(57)39	I-90-1(56)39	8901-56	17	18

SLOWAY-SUPERIOR

OWNERSHIPS

PARCEL	NAME	ADDRESS	TOTAL AREA	GROSS R/W AREA	P.T.W. AREA	AREA TO BE ACQUIRED	REMAINDER LEFT	REMAINDER RIGHT	CONST. PERM. AREA	EASEMENT AREA
19	HENRY MITCHELL % (LOT 6)		4.1	4.1	1.5	2.6			0.0	
	KENNETH C. PETERS	SUPERIOR MONT.								
20	B.N. R.R.								1.33	0.59

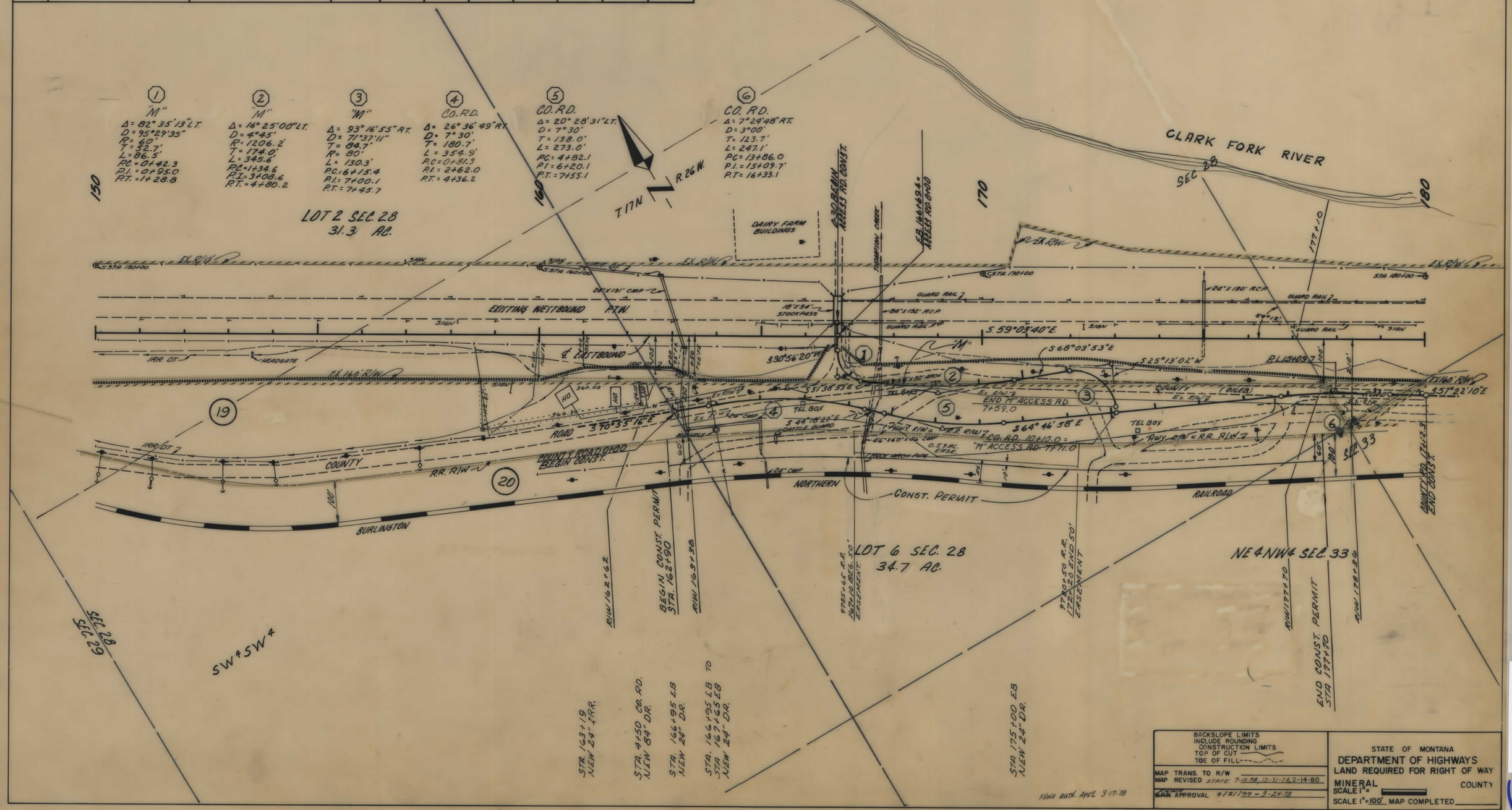

I 90-1(56)39 SHT 17 OF 18

OWNERSHIPS										
PARCEL	NAME	ADDRESS	TOTAL AREA	GROSS R/W AREA	P.T.W. AREA	AREA TO BE ACQUIRED	REMAINDER LEFT	REMAINDER RIGHT	CONST. PERM. AREA	CONST. EASE. AREA

STATE OF MONTANA	FED. AID PROJECT NUMBERS CONST. NO.	R/W NO.	STATE NO.	SHEET NO.	TOTAL SHEETS
	I-90-1(57)39	I-90-1(56)39	8901-56	18	18

SLOWAY–SUPERIOR

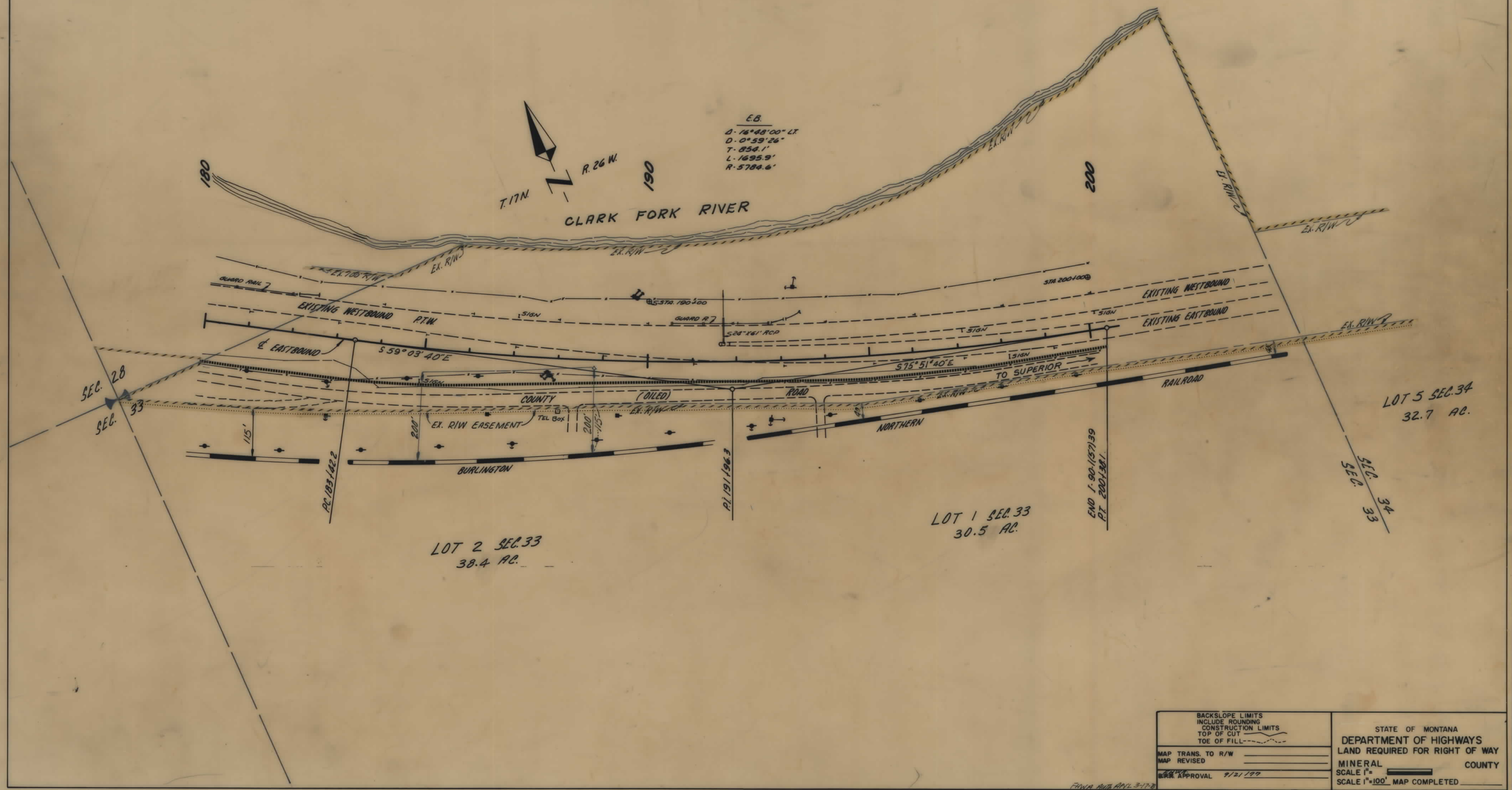

BACKSLOPE LIMITS
INCLUDE ROUNDING
CONSTRUCTION LIMITS
TOP OF CUT
TOE OF FILL

MAP TRANS. TO R/W
MAP REVISED
B.R.R. APPROVAL 9/21/99

FHWA RUTH RAYL 3-17-99

STATE OF MONTANA
DEPARTMENT OF HIGHWAYS
LAND REQUIRED FOR RIGHT OF WAY
MINERAL COUNTY
SCALE 1"=
SCALE 1"=100' MAP COMPLETED

I 90-1(56)39 SHT 18 OF 18