PLANS
NOT
TO
SCALE

STATE OF MONTANA

DEPARTMENT OF HIGHWAYS

FED. ROAD DIV. NO.	STATE	FED. AID PROJ.	SHEET NO.	TOTAL SHEETS
8	MONT.	I-90-9(35)528	1	27

STATE NUMBER
PLANS COMPLETED
CONTRACT COMPLETED

RIGHT OF WAY PLANS

FEDERAL AID PROJECT NO. QI-90-9(35)528

YELLOWSTONE CO. LINE — WYOMING STATE LINE

LODGE GRASS SOUTH

BIG HORN COUNTY

LENGTH 12.8 MILES

SCALES

HORIZONTAL: 1 Inch = 100 Feet

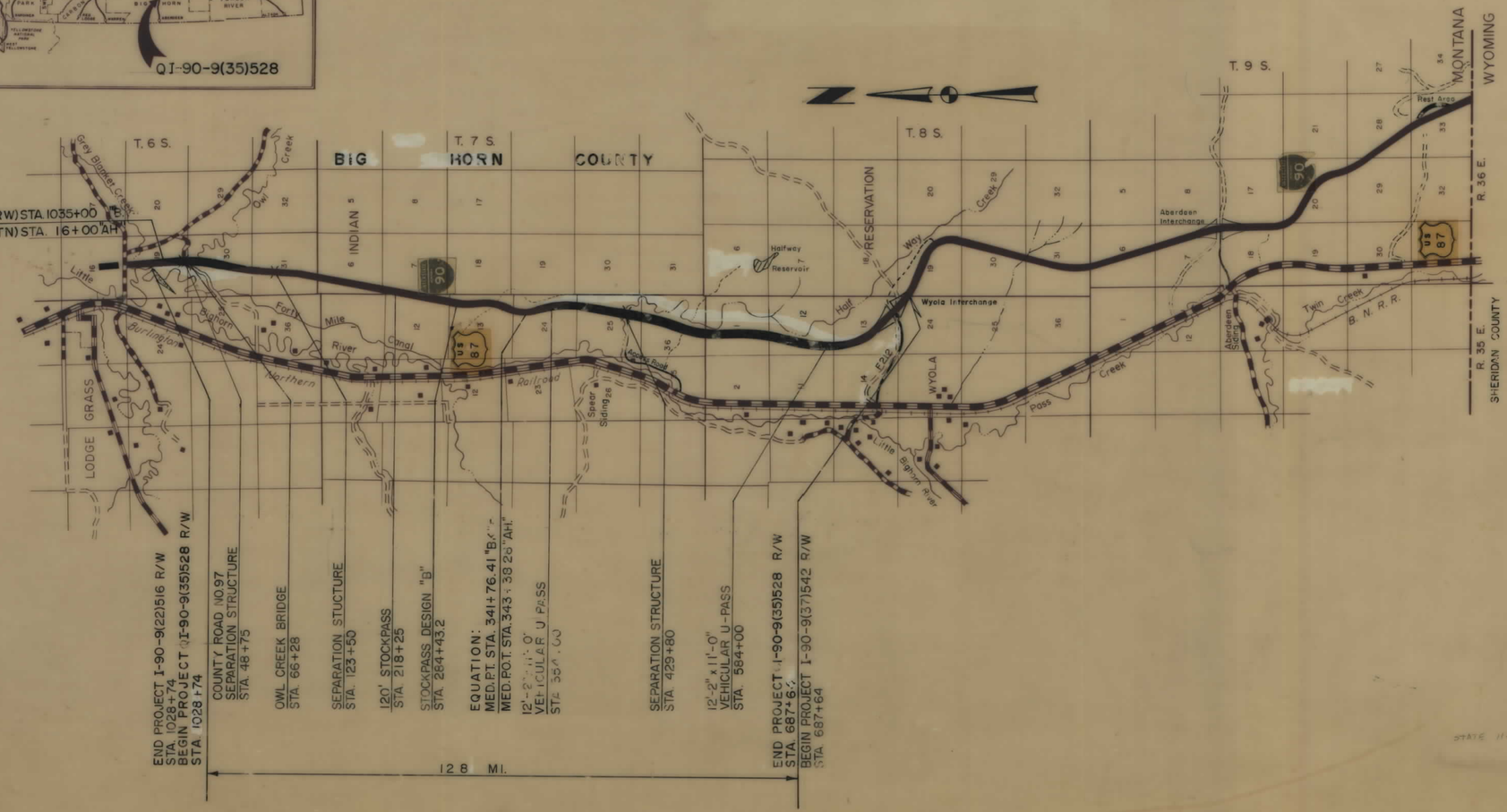

CONVENTIONAL SIGNS

RIGHT OF WAY LINE
CENTERLINE (℄) OR PROJECTED LINE
STK'D. CENTERLINE
PARCEL NUMBER
OWNERSHIP BOUNDARY
R/W USE EXISTING R/W LT. OR RT.
PRESENT TRAVELED WAY (P.T.W.)
R/W LINE FENCED
RAILROAD R/W
CONSTRUCTION LIMITS — CUT — FILL
FENCE LINE
CONTROL OF ACCESS WITH FENCE
CONTROL OF ACCESS WITHOUT FENCE
GATE IN FENCE
CATTLE GUARD = 24'
STATE & NATIONAL BORDER LINES
CITY OR TOWN LIMITS LINE
COUNTY LINE
RESERVATION LINE
TOWNSHIP & SECTION LINE
1/2 SECTION LINE
1/4 SECTION LINE
SECTION CORNER — FOUND — UNFOUND
1/4 SECTION COR.
1/16 SECTION COR.
CENTER OF SECTION
TELEPHONE OR TELEGRAPH POLES IN PLACE
POWER POLES IN PLACE
TEL. OR TEL. OR POWER POLES TO BE MOVED
NEW PIPES
OLD PIPES IN PLACE
OUTLET DITCH
INLET DITCH
DITCHES
CHANNEL CHANGES — CH. CH.
BRIDGE
RAILROADS

SEE SHEETS NO. [illegible] FOR OWNERSHIP INDEX

STATE OF MONTANA
DEPARTMENT OF HIGHWAYS

APPROVED: 9-25 1973

H.J. ANDERSON
DIRECTOR OF HIGHWAYS
BY [signature]
ADMINISTRATOR
ENGINEERING DIVISION

MONTANA PROFESSIONAL ENGINEER & LAND SURVEYOR — JACK R. BECKERT 205 ES

U.S. DEPARTMENT OF TRANSPORTATION
FEDERAL HIGHWAY ADMINISTRATION

APPROVED:

DIVISION ENGINEER — DATE

STATE 11-19-73

AUTH. TO ACQ. 10-25-73

vtn inc. Helena Montana

QI 90-9(35)528 SHT 1 OF 27

FED. ROAD DIST. NO.	STATE	FED. AID PROJECT NUMBERS CONST. NO.	R/W NO.	STATE NO.	SHEET NO.	TOTAL SHEETS
8	MONT.	I-90-9(35)528	CI-90-9(35)528		2	27

LODGE GRASS SOUTH

OWNERSHIPS

PARCEL	NAME OWNER OR ALLOTTEE	ADDRESS	TOTAL ACREAGE	GROSS TAKE ACREAGE	P. T. W. ACREAGE	NET TAKE ACREAGE	REMAINDER LEFT	REMAINDER RIGHT
1	WESTWOOD CATTLE CO.	Lodge Grass, Montana	442.4					
2	KENNEDY CATTLE CO.	Box 847 Sheridan Wyoming	523.0					
3	LIZZIE FLATHEAD WOMAN		120					
4	FIRE FISH		80					
5	WESTWOOD CATTLE CO.	Lodge Grass, Montana	319.3					
6	FLATHEAD WOMAN		158.8					
7	STRIKES IN A CROWD		79.3					
8	ARM AROUND THE NECK		74.6					
9	OLD CROW		312.5					
10	SIMON OLD CROW	Lodge Grass, Montana	114.4					
11	CRAIG OLD CROW	Lodge Grass, Montana	153.1					
12	FINDS ALL OLD CROW		195.4					
13	EDMOND OLD CROW	Lodge Grass, Montana	150.7					
14	ANNA PLENTYGOOD	Lodge Grass, Montana	160					
15	DOROTHY LUCILLE OLD CROW		240					
16	HELEN EGGART	820 3rd St. West Roundup, Mont.	232.5					
17	JACK LAUGHERY	Lodge Grass, Montana	40					
18	HANNAH COMES FROM ABOVE		155.3					
19	PETER LEFTHAND		154.7					
20	MEDICINETAIL LEFTHAND		154.0					
21	CROW TRIBE		609.6					
22	MRS FRANK SUCHER		221.0					
23 (40)	BELLE SUCHER		109.5					
24	IDA WRINKLEFACE	Wyola, Montana	120					
25	BECKER LITTLELIGHT		128.3					
26	STOPS ON THE WATER		40					
27	STOPS ON THE WATER		80					
28	BESSIE CAROLINE LITTLELIGHT		320					
35 (41)	HELEN S. EGGART		360					
36	JOE E. HOPE		147					
37	DELETED							
38	FLORENCE WESTWOOD	LODGE GRASS MONT.	600					
39	WALTER O. GREEN, JR.		40					

NAME LESSEE	SHEET NUMBER	DESCRIPTION
	4,5,6	T6S, R36E Sec. 19, SE¼, S½ NE¼, Lots 1, SE¼ NW¼ & (A)
	6,7	T6S, R36E, Sec. 30 Lots 2,3 & E½ NE¼, W½ SE¼, E½ NW¼ & (B)
KENNEDY	7,8	T6S, R36E Sec. 31, W½ NE¼, NE¼ NE¼
KENNEDY	8	T6S, R36E, Sec. 31, SE¼ NW¼
	8	T6S, R36E, Sec. 31, Lot 3, SE¼ NE¼, NE¼ SW¼, N½ SE¼ & (C)
KENNEDY	8,9	T6S, R36E, Sec. 31, LOT 4, SE¼ SW¼, S½ SE¼
MANALIS	9	T7S, R36E, Sec. 6, SE¼ NW¼, LOT 3
MANALIS	9,10	T7S, R36E, Sec. 6, LOTS 4 & 5
MANALIS	10,11	T7S, R36E, Sec. 6, LOTS 6 & 7 E½ SW¼, NW¼ SE¼, N½ SW¼ SE¼
BROWN	11	T7S, R36E, Sec. 7, LOT 1, NE¼ NW¼, NW¼ NE¼
BROWN	11,12	T7S, R35E, Sec. 12, LOTS 1 & 2, S½ NE¼
KENNEDY	11,12	T7S, R36E, Sec. 7, LOT 2, SE¼ NW¼, S½ NE¼, NE¼ NE¼
BROWN	12	T7S, R36E, Sec. 7, LOTS, 3 & 4, E½ SW¼
BROWN	12,13	T7S, R35E, Sec. 12, SE¼
J. LAUGHERY	13,14	T7S, R35E, Sec. 13, NE¼, N½ SE¼
	14	T7S, R35E, Sec. 13, LOTS SE¼ SW¼, SW¼ SE¼, SEC 24 - LOT 1, NE¼ NW¼, NW¼ NE¼
	14,15	T7S, R35E, Sec. 13, SE¼ SE¼
J. LAUGHERY	15	T7S, R35E, Sec. 24, LOT 2, SE¼ NW¼, S½ NE¼
S. LAUGHERY	15,16	T7S, R35E, Sec. 24, LOT 3, NE¼ SW¼, N½ SE¼
LEFTHAND	16	T7S, R35E, Sec. 24, LOT 4, SE¼ SW¼, S½ SE¼
SMALL	16,17,18	T7S, R35E, LOTS 1, 2, 3, 4 - 6 E½ W½, E½
SCOTT	18,19	T7S, R35E, Sec. 36, LOTS 1 & 2, E½ NW¼, W½ NE¼
SCOTT	19,20	T7S, R35E, Sec. 36, LOT 3, NE¼ SW¼, NW¼ SE¼
SCOTT	20	T7S, R35E, Sec. 36, SE¼ SW¼, S½ SE¼
E. MURDOCK	20	T8S, R35E, Sec. 1, LOTS 1, 2, 3 & 4
SCOTT	20,21	T8S, R35E, Sec. 1, SW¼ NE¼
SCOTT	22	T8S, R35E, Sec. 1, E [illegible] E½ SW¼
SCOTT	21,22	T8S, R35E, Sec. 1, SE¼ NE¼, SE¼
	27	T7S, R35E, Sec. 35, S½, Sec. 34 SE¼ SE¼
	27	T7S, R35E, Sec. 35, N½ EXCEPT THAT PARCEL LYING WEST OF C&B'D RIW
	6	T6S, R36E, Sec. 29, SW¼, W½ NW¼, Sec. 30, NE¼ E½ SE¼, Sec. 32, W½ NE¼, SE¼ NW¼
	15	

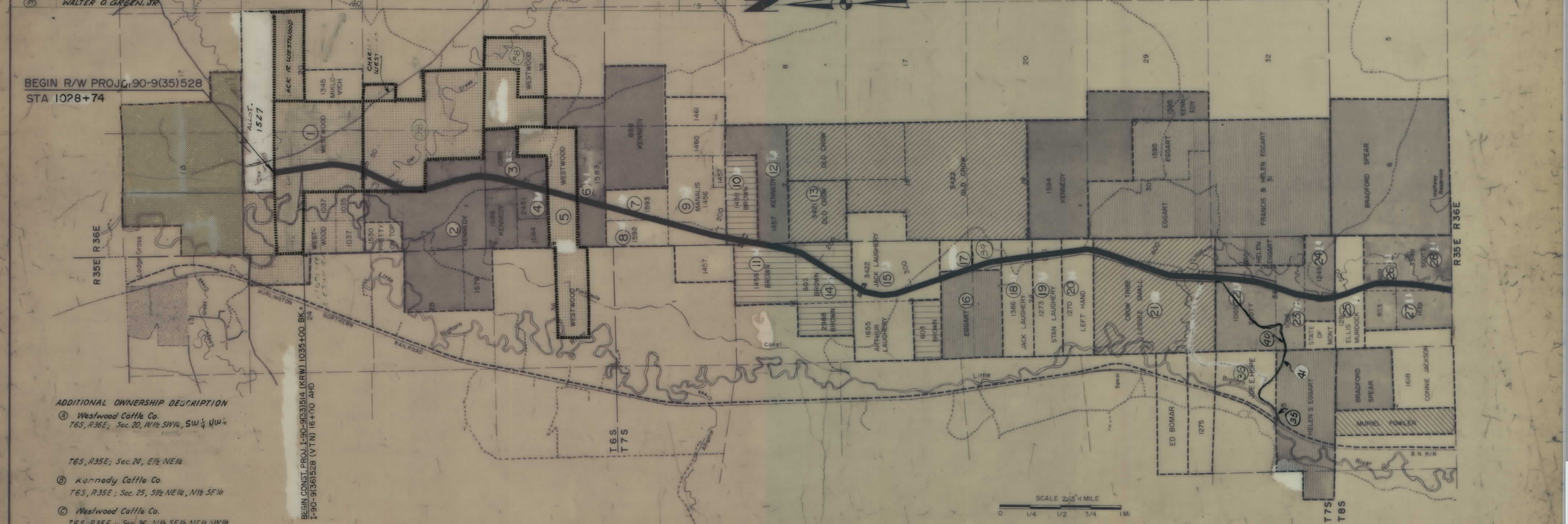

ADDITIONAL OWNERSHIP DESCRIPTION

(A) Westwood Cattle Co.
T6S, R36E; Sec. 20, W½ SW¼, SW¼ NW¼

T6S, R35E; Sec. 24, E½ NE¼

(B) Kennedy Cattle Co.
T6S, R35E; Sec. 25, S½ NE¼, N½ SE¼

(C) Westwood Cattle Co.
T6S, R35E - Sec. 36, N½ SE¼, NE¼ SW¼

LEGEND

(2) FEE OWNERS (6) ALLOTMENT OWNERS
OWNER SHIP OR LESSEE LIMIT
ALLOTMENT LIMIT
1592 ALLOTMENT NUMBER
ZIP TOTAL OWNED OR LESSEED

CONSTRUCTION LIMITS
TOP OF CUT
TOE OF FILL

MAP TRANS. TO R/W
MAP REVISED STATE 11-19-73, 3-13-74, 9-13-74, 12-16-74
B. P. R. APPROVAL 7-25-75

AUTH TO ACQ 10-25-73

STATE OF MONTANA
DEPARTMENT OF HIGHWAYS
LAND REQUIRED FOR RIGHT OF WAY
BIG HORN COUNTY
MAP COMPLETED

CI 90-9(35)528 SHT 2 OF 27

FED. ROAD DIST. NO.	STATE	FED. AID PROJECT NUMBERS CONST. NO.	R/W NO.	STATE NO.	SHEET NO.	TOTAL SHEETS
8	MONT.	I-90-9(36)528	QI-90-9(35)528		3	27

LODGE GRASS SOUTH

OWNERSHIPS

PARCEL	NAME OWNER OR ALLOTTEE	ADDRESS	TOTAL ACREAGE	GROSS TAKE ACREAGE	P. T. W. ACREAGE	NET TAKE ACREAGE	REMAINDER LEFT	REMAINDER RIGHT
30	BESSIE CAROLINE LITTLELIGHT							
31	RUTH SINGER		131.4					
32	CONSTANCE J. JACKSON		160					
33	AMBROSE SINGER	Crow Agency, Montana	189.57					
34	MURIEL F. & JOHN ELISHA FOWLER	Wyola, Montana	1217.7					
35	EVERETT L. & CARLA HAGER **	WYOLA, MONTANA	1211.15					
	ZOE VIRGINIA LITTLELIGHT		16.4					
	RIDES YELLOW HORSE		1.20					
	FLYING V	Box 266, RANCHESTER, WYOMING	.40					
	CROW TRIBE	CROW AGENCY, MONTANA	.62					
	WHINNER		2.00					
	FRANK LITTLELIGHT		2.22					
	ZOE VIRGINIA LITTLELIGHT		1.60					
	ELI BLACKHAWK		1.20					
	BLACKHAWK		1.60					
	MARJORIE WHITEHIP		1.23					
	STRIKES IN THE FACE TRAVELING		1.60					
	FLYING V	Box 266, RANCHESTER, WYOMING	2.55					
	WESLEY BEARGROUND		3.20					
	ANNA ISABELLE DUST		1.95					
	RALPH LITTLELIGHT		1.60					
	IDA WEINKLEFACE		.80					
	WILLIAM DUST		2.00					
	CAROLINE YELLOWTAIL		.80					
	LEO NOT AFRAID	LODGE GRASS MONTANA	.80					
	PADLOCK RANCH CO.	RANCHESTER, WYOMING	3.92					
	FLYING V	Box 266, RANCHESTER, WYOMING	2.40					
	PRETTY HORSE		2.00					
	FLYING V	Box 266, RANCHESTER, WYOMING	.40					
	PADLOCK RANCH CO.	RANCHESTER, WYOMING	12.40					
	CHARLES & LILLIAN KANE	WOLF, WYOMING	12.68					

NAME LESSEE	SHEET NUMBER	DESCRIPTION
SCOTT	21,22	T8S, R35E, Sec. 12 N½ NE¼, SW¼ NE¼
SCOTT	22,23	T8S, R35E, Sec. 12, LOTS 1 & 2 E½ NW¼
SCOTT	23	T8S, R35E, Sec. 12, E½ SW¼, W½ SE¼
SCOTT	23,24	T8S, R35E, Sec. 11 N½ SE¼, SE¼ SE¼, SEC. 12 - LOTS 3 & 4
	24,25,26	T8S, R35E, Sec. 13, S½ NE¼, SW¼, SE¼, NW¼, Sec. 14 NE¼, NW¼, SE¼ (D)
	26	T8S, R35E, Sec. 24 SE¼ NE¼, W½ FRACTIONAL, W½ E½, & (E)
SCOTT		T8S, R36E, Sec. 19 Lots 1, 2, 3, 4 & 5
SCOTT		T8S, R36E, Sec. 19 Lots 6 & 7, SW¼ NE¼
SCOTT		T8S, R36E, Sec. 19 NW¼ SE¼
SCOTT		T8S, R36E, Sec. 19 LOT 9, LOT 8
SCOTT		T8S, R36E, Sec. 19 E½ SE¼, SW¼ SE¼, Sec. 30, N½ NE¼
SCOTT		T8S, R36E, Sec. 19 Lots 10, 11 & 12, Sec. 30 Lots 1, 2, 3, 5, 6 & 7
SCOTT		T9S, R36E, Sec. 30 S½ NE¼, N½ SE¼
STONE		T8S, R36E, Sec. 30 S½ SE¼, SE¼ SW¼
STONE		T8S, R36E, Sec. 31 Lots 1 & 2, N½ NE¼
SCOTT		T8S, R36E, Sec. 31 Lots 4, 5, 8 & 9
STONE		T8S, R36E, Sec. 31 Lots 6 & 7, SW¼ NE¼, NW¼ SE¼
		T8S, R36E, Sec. 31, Lots 10, 11 & 12, & (O)
SCOTT		T9S, R36E, Sec. 6, S½ NE¼, N½ SE¼ SW¼
SCOTT		T9S, R36E, Sec. 7 W½ NW¼
SCOTT		T9S, R36E, Sec. 6 S½ SE¼, Sec. 7 N½, WE½
SCOTT		T9S, R36E, Sec. 7 S½ NE¼
SCOTT		T9S, R36E, Sec. 7 SE¼, SE¼ SW¼
		T9S, R36E, Sec. 18 E½ NE¼
		T9S, R36E, Sec. 18 W½ NE¼
		T9S, R36E, Sec. 18 W½ FRACTIONAL, W½ SE¼
		T9S, R36E, Sec. 17 SW¼, SW¼, N½ SW¼, NW¼ SE¼, SW¼ NW¼
SCOTT		T9S, R36E, Sec. 18 S½ SE¼, Sec. 19 N½ NE¼, N½ S½ NE¼
		T9S, R36E, Sec. 20 NW¼, NW¼
		T9S, R36E, Sec. 20 S½ N½, S½, N½ NE¼, NE¼ NW¼, All of Sec. 29
		T9S, R36E, All of Sec. 28, Sec. All FRACTIONAL

** C/O HOWARD WRIGHTMAN, WYOLA, MONT

ADDITIONAL OWNERSHIP DESCRIPTION

(D) Muriel F. & John Elisha Fowler
T8S, R35E; Sec. 23, N½ NE¼
Sec. 24, NE¼ NE¼
T8S, R36E; Sec. 18,

(E) Everett L. & Carla Hager
T8S, R35E; Sec. 22, SE¼ SE¼ Less 1.55 Acres
Sec. 23, S½ NE¼, M & B Tract, that portion West of C.B.&Q. R/W.
Sec. 25, Lots 1, 2, E½ NW¼
Sec. 26, NW¼, W½ NE¼, SE¼ NE¼
NE¼ SW¼, NE¼ SE¼
Sec. 27, NE¼

(O) Flying V
T9S, R36E; Sec. 6, Lot 3, 4, & 5, SE¼ NW¼

LEGEND

(32) FEE OWNERS (28) ALLOTMENT OWNERS
OWNERSHIP OR LESSEE LIMIT
ALLOTMENT LIMIT
1592 ALLOTMENT NUMBER
ZIP TOTAL OWNED OR LESSEED

AUTH TO AEG 10-25-73

CONSTRUCTION LIMITS
TOP OF CUT
TOE OF FILL

MAP TRANS. TO R/W
MAP REVISED STAFF 11-14-73, 3-13-74
B. P. R. APPROVAL

STATE OF MONTANA
DEPARTMENT OF HIGHWAYS
LAND REQUIRED FOR RIGHT OF WAY
BIG HORN COUNTY
MAP COMPLETED

QI 90-9(35)528 SHT 3 OF 27

FED. ROAD DIST. NO.	STATE	FED. AID PROJECT NUMBERS CONST. NO.	R/W NO.	STATE NO.	SHEET NO.	TOTAL SHEETS
8	MONT.	I-90-9(36)528	QI-90-9(35)528		4	27

LODGE GRASS SOUTH

OWNERSHIPS

PARCEL	NAME	ADDRESS	TOTAL ACREAGE	GROSS TAKE ACREAGE	P. T. W. ACREAGE	NET TAKE ACREAGE	REMAINDER LEFT	REMAINDER RIGHT	CONST. EASEMENT LEFT	CONST. EASEMENT RIGHT
1	WESTWOOD CATTLE CO.	LODGE GRASS, MONTANA	SEE SHEET 6							

See Sheet No.6

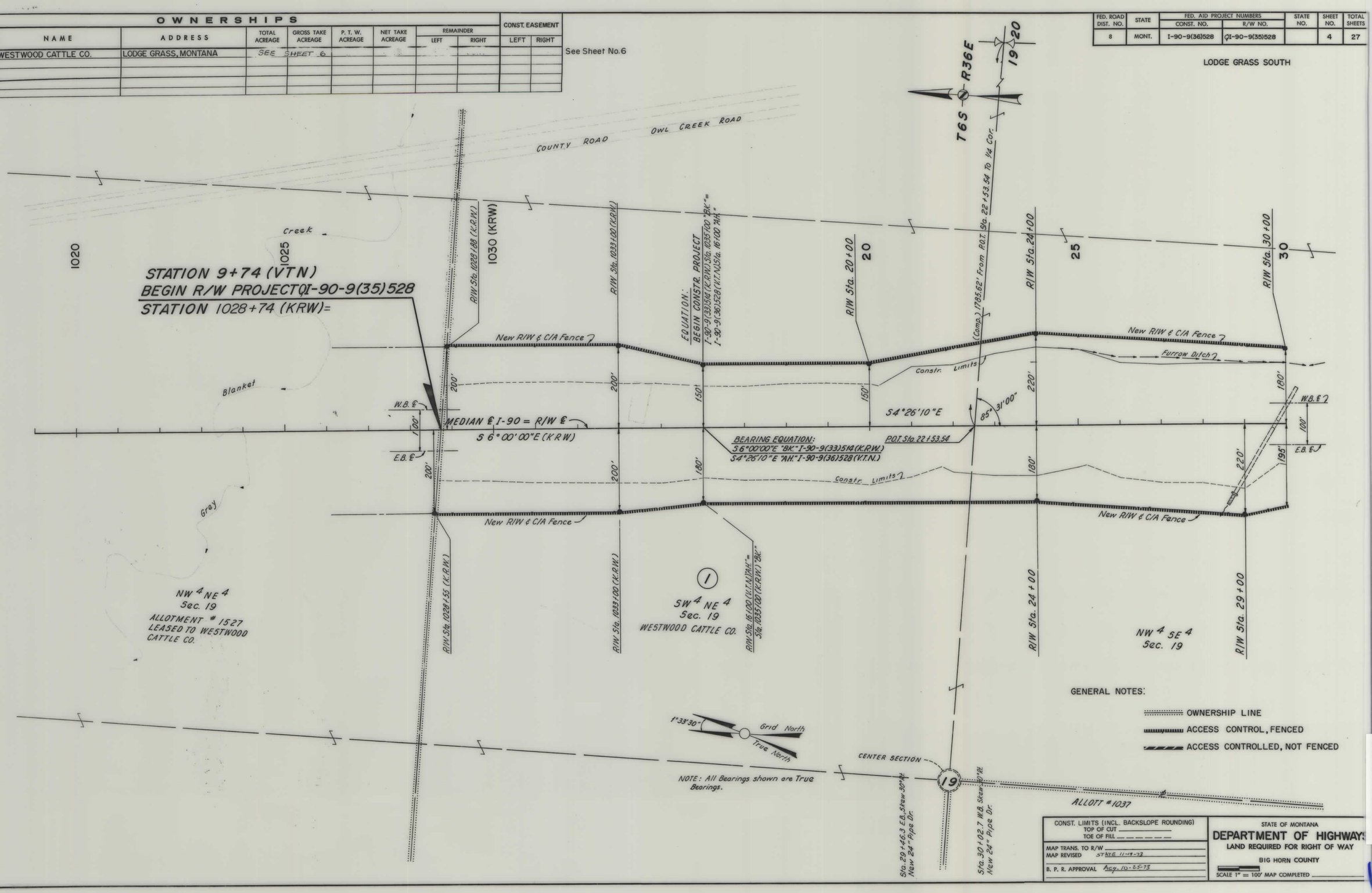

QI 90-9(35)528 SHT 4 OF 27

FED. ROAD DIST. NO.	STATE	FED. AID PROJECT NUMBERS CONST. NO.	FED. AID PROJECT NUMBERS R/W NO.	STATE NO.	SHEET NO.	TOTAL SHEETS
8	MONT.	I-90-9(36)528	I-90-9(35)528		5	27

OWNERSHIPS

PARCEL	NAME	ADDRESS	TOTAL ACREAGE	GROSS TAKE ACREAGE	P. T. W. ACREAGE	NET TAKE ACREAGE	REMAINDER LEFT	REMAINDER RIGHT	CONST. EASEMENT LEFT	CONST. EASEMENT RIGHT
1	WESTWOOD CATTLE CO.	LODGE GRASS, MONTANA	SEE	SHEET 6						0.6
38	FLORENCE WESTWOOD	" " "	"	" "						

CURVE DATA MED. ℄ I-90
P.I. Sta. 45+96.03
Δ = 32°34'40" Rt.
Δ_c = 26°34'40"
D_c = 2°00'
L_c = 1328.89'
θ_s = 3°00'
L_s = 300.00'
T_s = 987.55'
E_s = 121.18'
Rc = 2865.00'

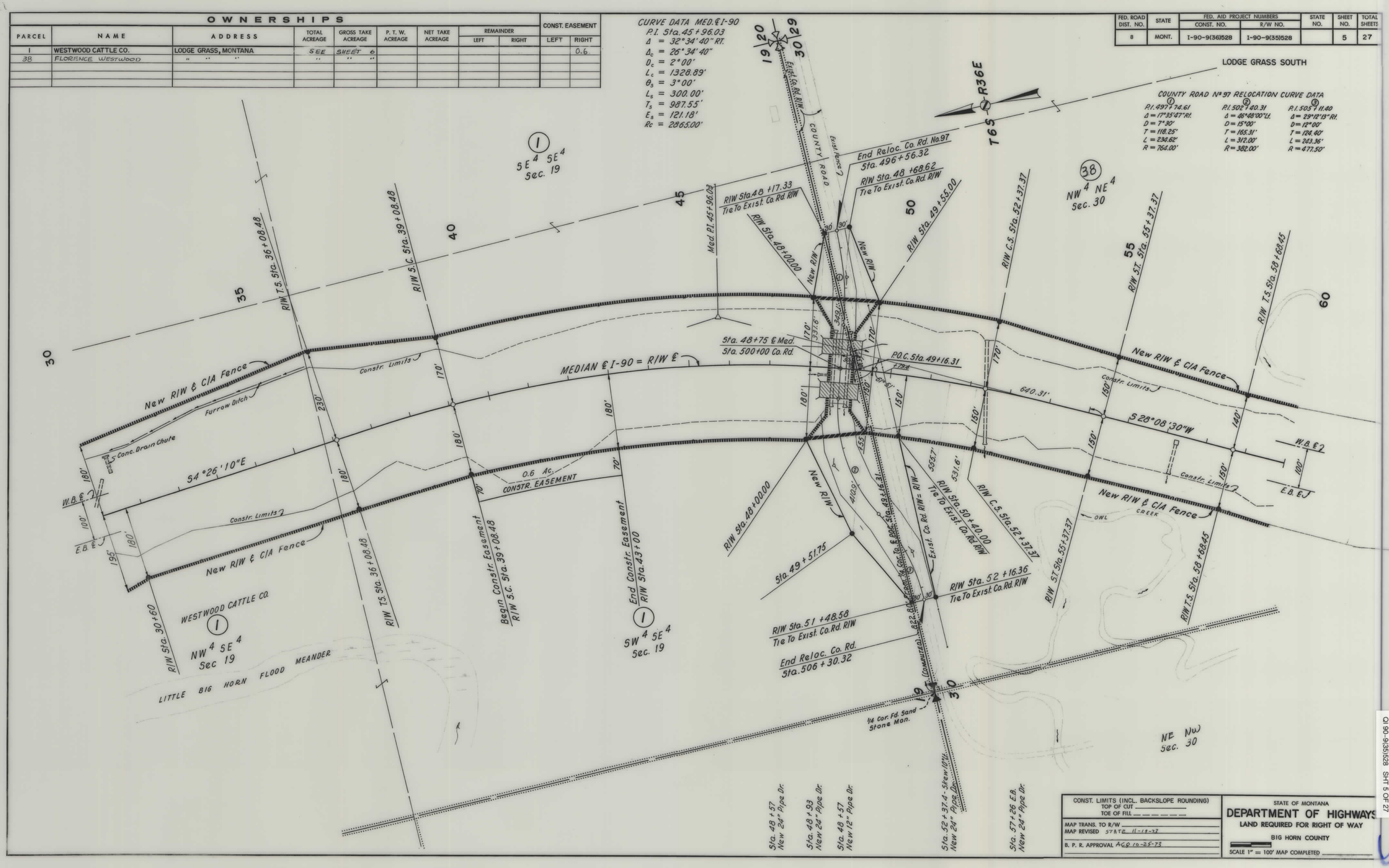

CONST. LIMITS (INCL. BACKSLOPE ROUNDING)
TOP OF CUT _____
TOE OF FILL _____
MAP TRANS. TO R/W _____
MAP REVISED STATE 11-19-73
B. P. R. APPROVAL ACG 10-25-73

STATE OF MONTANA
DEPARTMENT OF HIGHWAYS
LAND REQUIRED FOR RIGHT OF WAY
BIG HORN COUNTY
SCALE 1" = 100' MAP COMPLETED _____

CI 90-9(35)528 SHT 5 OF 27

FED. ROAD DIST. NO.	STATE	FED. AID PROJECT NUMBERS CONST. NO.	FED. AID PROJECT NUMBERS R/W NO.	STATE NO.	SHEET NO.	TOTAL SHEETS
8	MONT.	I-90-9(36)528	QI-90-9(35)528		6	27

LODGE GRASS SOUTH

OWNERSHIPS

PARCEL	NAME	ADDRESS	TOTAL ACREAGE	GROSS TAKE ACREAGE	P. T. W. ACREAGE	NET TAKE ACREAGE	REMAINDER LEFT	REMAINDER RIGHT	CONST. EASEMENT LEFT	CONST. EASEMENT RIGHT
1	WESTWOOD CATTLE CO.	LODGE GRASS, MONTANA	~~442~~.4	29.3	0	29.3	269.6	~~243.5~~		0.6
2	KENNEDY CATTLE CO.	BOX 847 SHERIDAN, WYOMING	520	27.6		27.6	36.4	456.0		
3B	FLORENCE WESTWOOD	LODGE GRASS, MONTANA	600	27.7	1.3	25.9	562.8	10.0		

See Sheet No. 7

CURVE DATA MED. ℄ I-90
P.I. Sta. 71 + 03.70
Δ = 49°36'30" Lt.
Δ_c = 40°51'30"
D_c = 2° 30"
L_c = 1634.33'
θ_s = 4°22'30"
L_s = 350.00'
T_s = 1235.25'
E_s = 235.39'
Rc = 2292.00'

Sta 82+27.3 Med. ℄
6-Pwr Lines X-ing
Low Wire Elev. 3478.8

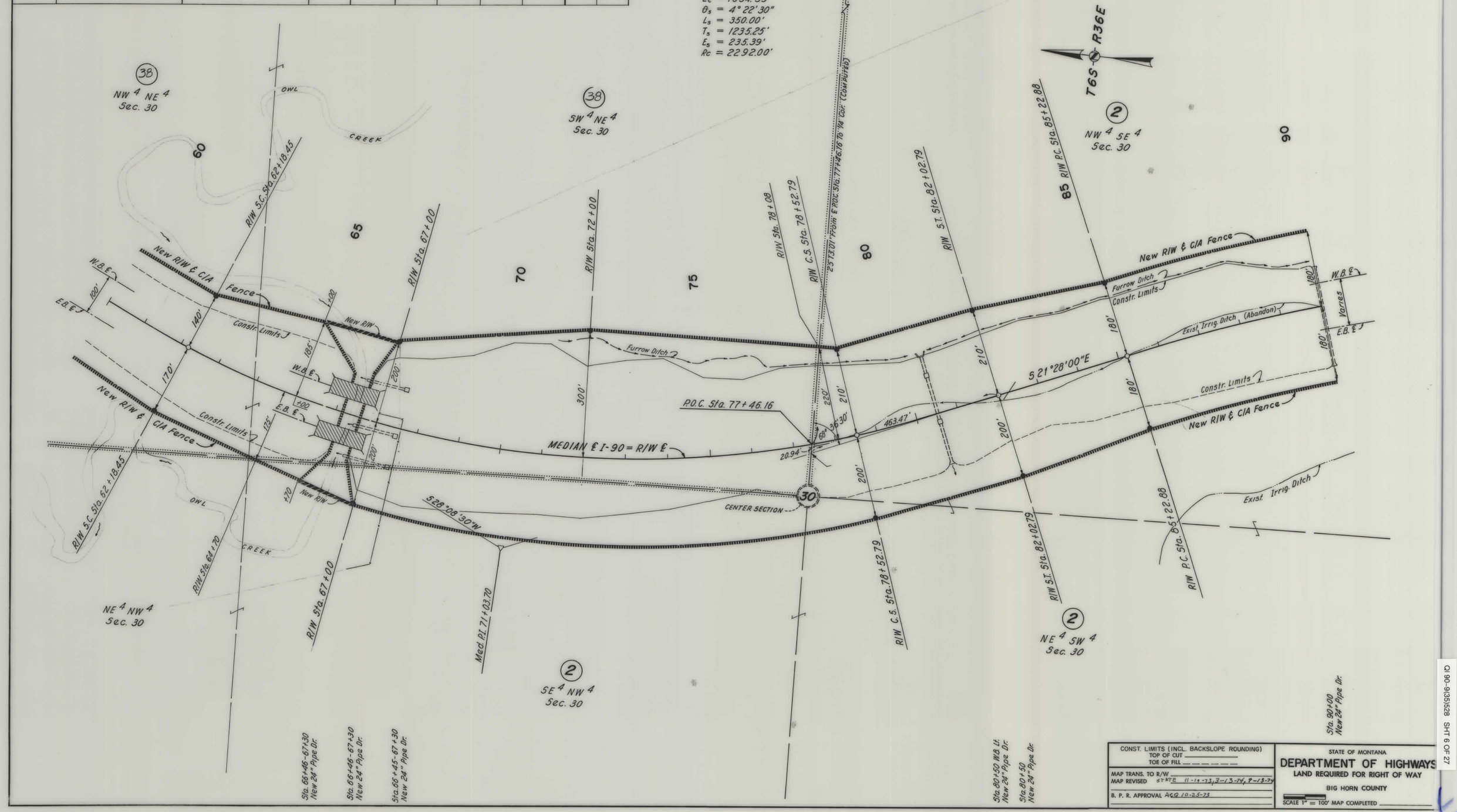

CONST. LIMITS (INCL. BACKSLOPE ROUNDING)
TOP OF CUT _____
TOE OF FILL _____

MAP TRANS. TO R/W _____
MAP REVISED STATE 11-19-73, 2-13-74, 8-13-74

B. P. R. APPROVAL ACG 10-25-73

STATE OF MONTANA
DEPARTMENT OF HIGHWAYS
LAND REQUIRED FOR RIGHT OF WAY
BIG HORN COUNTY
SCALE 1" = 100' MAP COMPLETED _____

QI 90-9(35)528 SHT 6 OF 27

FED. ROAD DIST. NO.	STATE	FED. AID PROJECT NUMBERS CONST. NO.	R/W NO.	STATE NO.	SHEET NO.	TOTAL SHEETS
8	MONT.	I-90-9(36)528	QI-90-9(35)528		7	27

OWNERSHIPS

PARCEL	NAME	ADDRESS	TOTAL ACREAGE	GROSS TAKE ACREAGE	P. T. W. ACREAGE	NET TAKE ACREAGE	REMAINDER LEFT	REMAINDER RIGHT
2	KENNEDY CATTLE CO.	BOX 847 SHERIDAN, WYOMING	523.0	27.6		27.6	36.4	459.0
3	LIZZIE FLATHEAD WOMAN		120	24.1		24.1	81.7	14.1

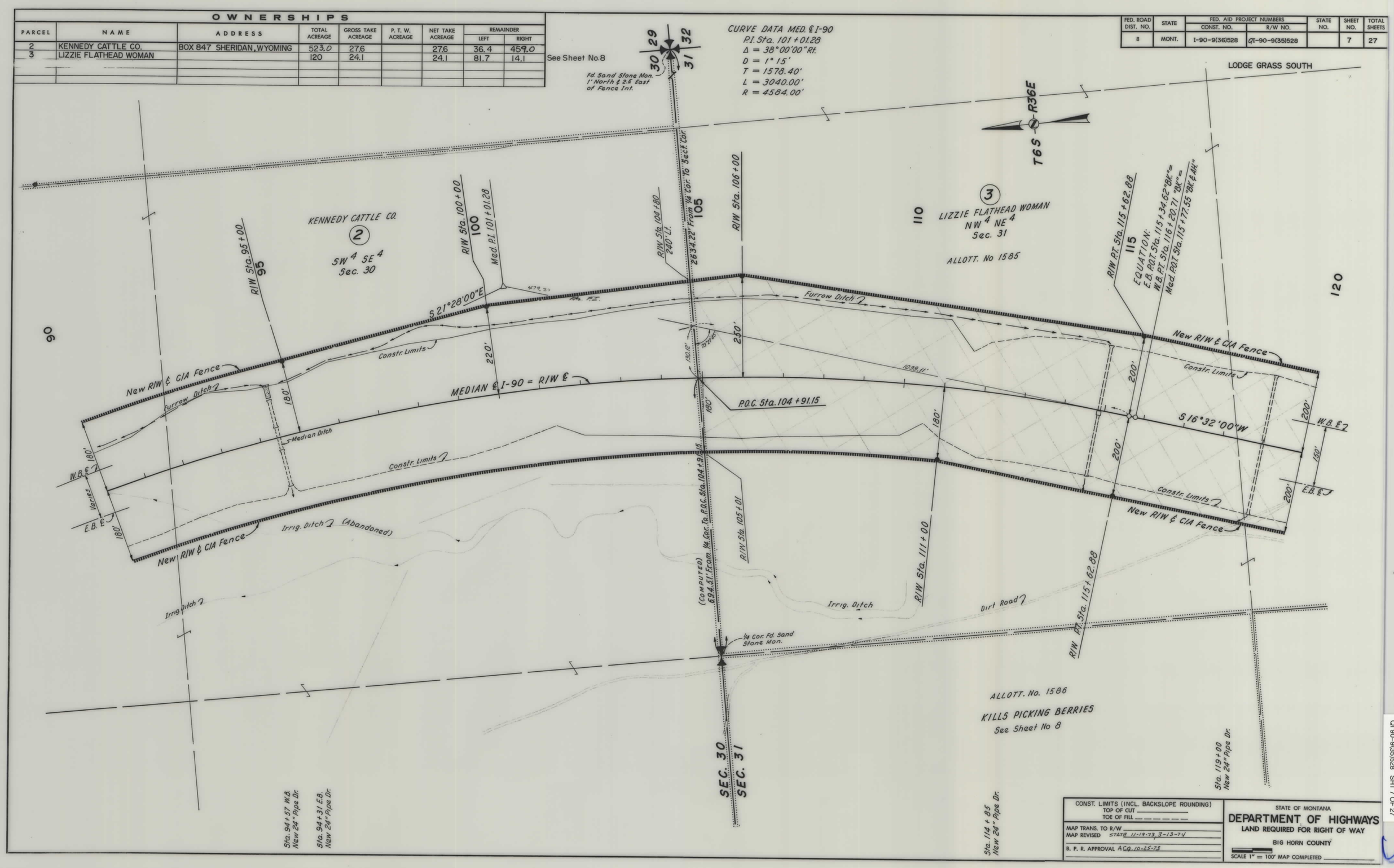

QI 90-9(35)528 SHT 7 OF 27

FED. ROAD DIST. NO.	STATE	FED. AID PROJECT NUMBERS CONST. NO.	R/W NO.	STATE NO.	SHEET NO.	TOTAL SHEETS
8	MONT.	I-90-9(36)528	∅I-90-9(35)528		8	27

LODGE GRASS SOUTH

OWNERSHIPS

PARCEL	NAME	ADDRESS	TOTAL ACREAGE	GROSS TAKE ACREAGE	P. T. W. ACREAGE	NET TAKE ACREAGE	REMAINDER LEFT	REMAINDER RIGHT	CONST. EASEMENT L.T.	CONST. EASEMENT RT.
3	LIZZIE FLATHEAD WOMAN		120	24.1		24.1	81.7	14.1		0.2
4	FIRE FISH		40	1.1		1.1	-	38.9		
5	WESTWOOD CATTLE CO.	LODGE GRASS, MONTANA	~~319.3~~	13.2		13.2	117.2	188.9		
6	FLATHEAD WOMAN		~~138.8~~	13.2		13.2	90.5	55.1		
1 & 5	WESTWOOD CATTLE CO.	LODGE GRASS, MONTANA	1064.2	42.5	0	42.5	486.2	535.5		

See Sheet No.9

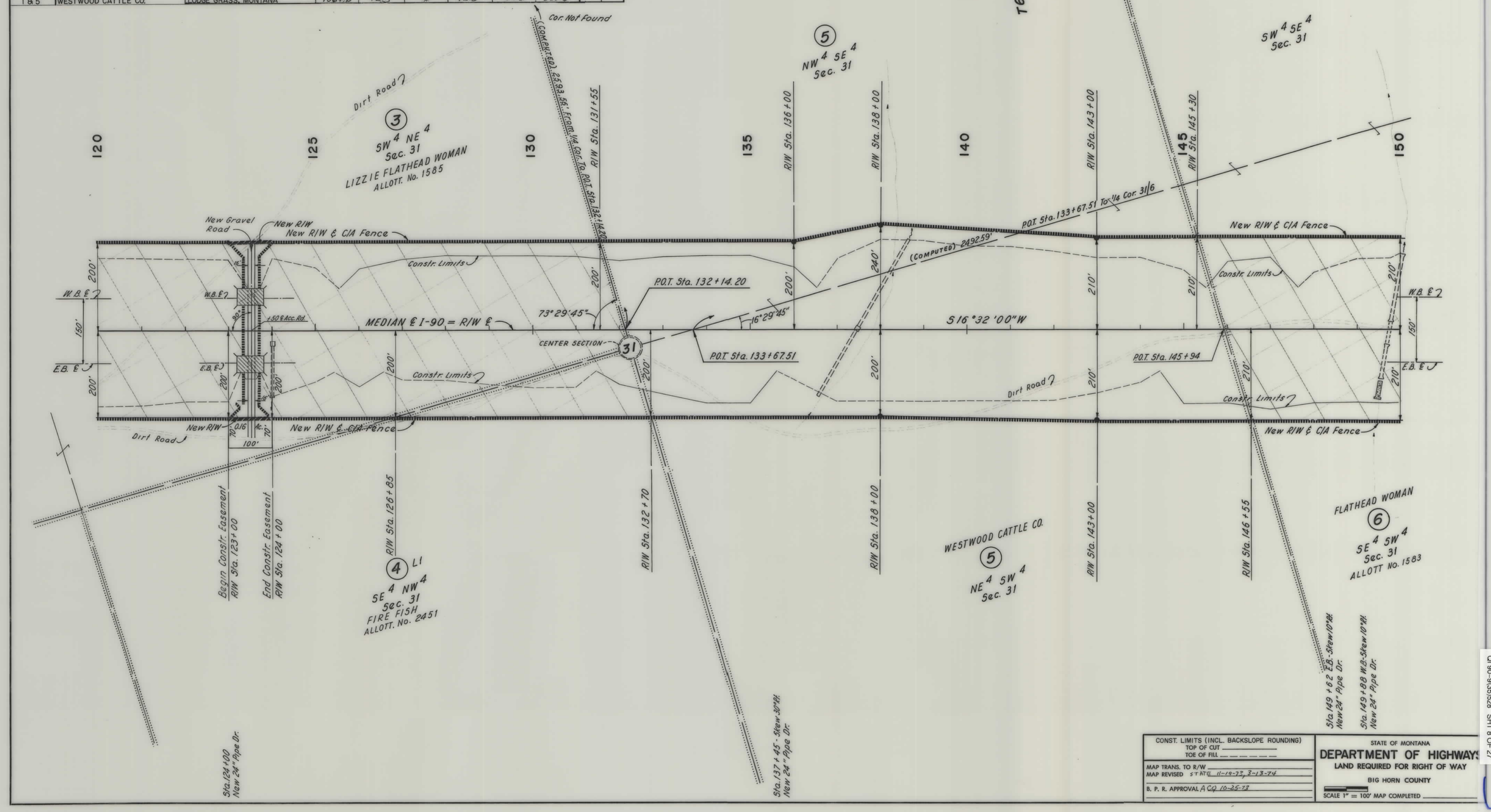

CONST. LIMITS (INCL. BACKSLOPE ROUNDING)
TOP OF CUT _____
TOE OF FILL _____

MAP TRANS. TO R/W _____
MAP REVISED STATE 11-19-73, 3-13-74

B. P. R. APPROVAL ACQ 10-25-73

STATE OF MONTANA
DEPARTMENT OF HIGHWAYS
LAND REQUIRED FOR RIGHT OF WAY

BIG HORN COUNTY

SCALE 1" = 100' MAP COMPLETED _____

QI 90-9(35)528 SHT 8 OF 27

FED. ROAD DIST. NO.	STATE	FED. AID PROJECT NUMBERS CONST. NO.	FED. AID PROJECT NUMBERS R/W NO.	STATE NO.	SHEET NO.	TOTAL SHEETS
8	MONT.	I-90-9(36)528	QI-90-9(35)528		9	27

LODGE GRASS SOUTH

OWNERSHIPS

PARCEL	NAME	ADDRESS	TOTAL ACREAGE	GROSS TAKE ACREAGE	P. T. W. ACREAGE	NET TAKE ACREAGE	REMAINDER LEFT	REMAINDER RIGHT	
6	FLATHEAD WOMAN		158.8	13.2		13.2	90.5	55.1	
7	STRIKES IN A CROWD		79.3	18.3		18.3	56.6	4.4	See Sheet No.10
8	ARM AROUND THE NECK		74.6	7.9		7.9		66.7	See Sheet No.10

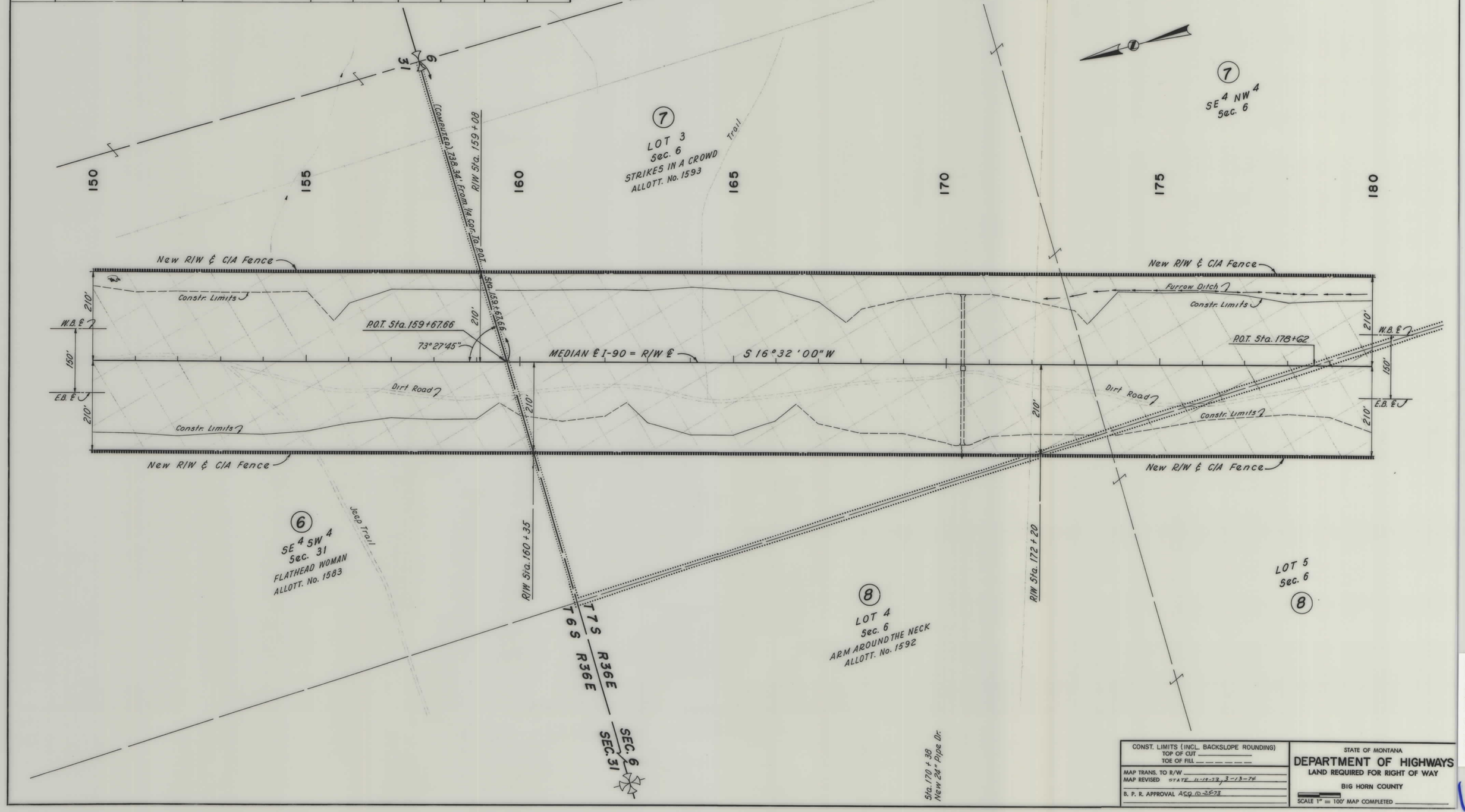

CONST. LIMITS (INCL. BACKSLOPE ROUNDING)
TOP OF CUT _____
TOE OF FILL _ _ _ _ _ _

MAP TRANS. TO R/W _____
MAP REVISED STATE 11-18-72, 3-13-74
B. P. R. APPROVAL ACQ 10-25-73

STATE OF MONTANA
DEPARTMENT OF HIGHWAYS
LAND REQUIRED FOR RIGHT OF WAY
BIG HORN COUNTY
SCALE 1" = 100' MAP COMPLETED _____

QI 90-9(35)528 SHT 9 OF 27

FED. ROAD DIST. NO.	STATE	FED. AID PROJECT NUMBERS CONST. NO.	R/W NO.	STATE NO.	SHEET NO.	TOTAL SHEETS
8	MONT.	I-90-9(36)528	(I-90-9(35)528		10	27

LODGE GRASS SOUTH

OWNERSHIPS

PARCEL	NAME	ADDRESS	TOTAL ACREAGE	GROSS TAKE ACREAGE	P. T. W. ACREAGE	NET TAKE ACREAGE	REMAINDER LEFT	REMAINDER RIGHT
7	STRIKES IN A CROWD		79.3	18.3		18.3	56.6	4.4
8	ARM AROUND THE NECK		74.6	7.9		7.9		66.7
9	OLD CROW		212.5	27.0		27.0	161.4	24.1

See Sheet No. 11

CURVE DATA MED. ℄ I-90
P.I. Sta. 195+75.79
Δ = 6°50'30" Lt.
D = 0°15'
T = 1370.06'
L = 2736.67'
R = 22,920.00'

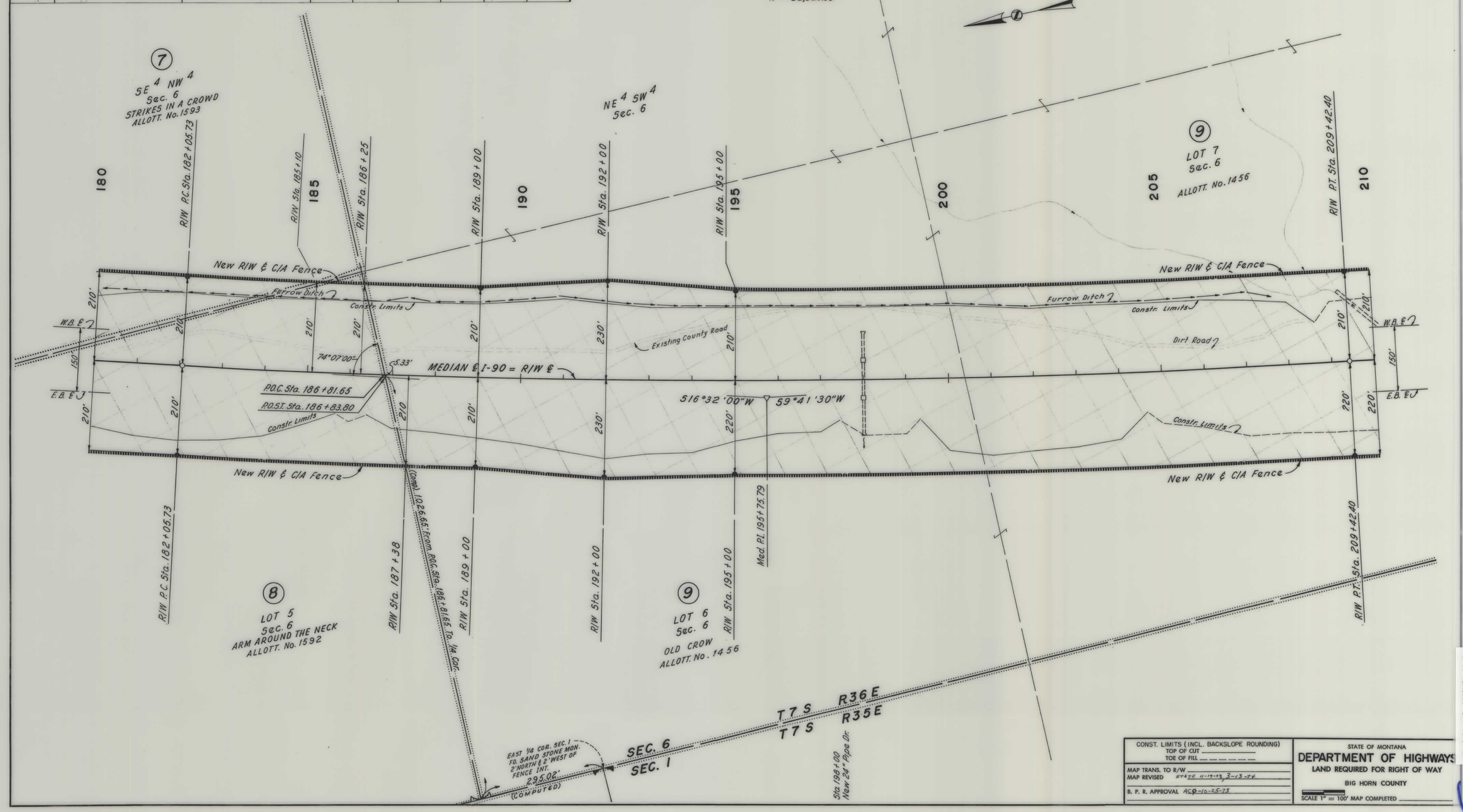

CONST. LIMITS (INCL. BACKSLOPE ROUNDING)	STATE OF MONTANA
TOP OF CUT _____	DEPARTMENT OF HIGHWAYS
TOE OF FILL _____	LAND REQUIRED FOR RIGHT OF WAY
MAP TRANS. TO R/W _____	BIG HORN COUNTY
MAP REVISED STATE 11-19-73, 3-13-74	
B. P. R. APPROVAL ASQ 10-25-73	SCALE 1" = 100' MAP COMPLETED _____

OI 90-9(35)528 SHT 10 OF 27

FED. ROAD DIST. NO.	STATE	FED. AID PROJECT NUMBERS CONST. NO.	R/W NO.	STATE NO.	SHEET NO.	TOTAL SHEETS
8	MONT.	I-90-9(36)528	QI-90-9(35)528		11	27

LODGE GRASS SOUTH

OWNERSHIPS

PARCEL	NAME	ADDRESS	TOTAL ACREAGE	GROSS TAKE ACREAGE	P. T. W. ACREAGE	NET TAKE ACREAGE	REMAINDER LEFT	REMAINDER RIGHT	
9	OLD CROW		212.5	27.0		27.0	161.4	24.1	
10	SIMON OLD CROW	LODGE GRASS, MONTANA	115.4	13.2		13.2	100.0	2.2	
11	CRAIG OLD CROW	LODGE GRASS, MONTANA	153.1	7.6		7.6	0	145.5	See Sheet No. 12
12	FINDS ALL OLD CROW		195.4	9.2		9.2	186.2	0	See Sheet No. 12

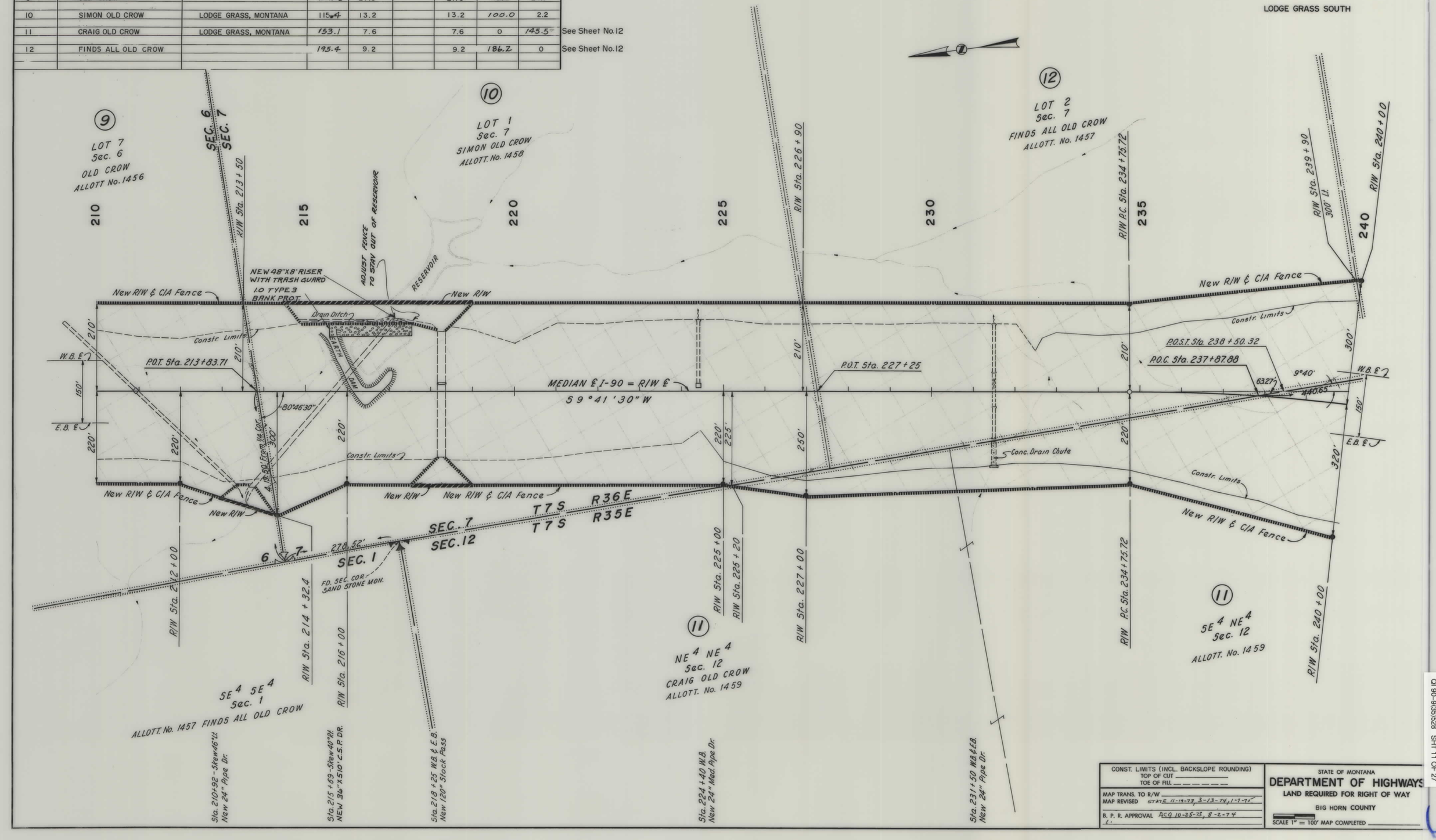

CONST. LIMITS (INCL. BACKSLOPE ROUNDING)
TOP OF CUT _____
TOE OF FILL _____

MAP TRANS. TO R/W _____
MAP REVISED STATE 11-19-73, 3-13-74, 1-7-75

B. P. R. APPROVAL ACQ 10-25-73, 8-2-74

STATE OF MONTANA
DEPARTMENT OF HIGHWAYS
LAND REQUIRED FOR RIGHT OF WAY
BIG HORN COUNTY
SCALE 1" = 100' MAP COMPLETED _____

QI 90-9(35)528 SHT 11 OF 27

FED. ROAD DIST. NO.	STATE	FED. AID PROJECT NUMBERS CONST. NO.	FED. AID PROJECT NUMBERS R/W NO.	STATE NO.	SHEET NO.	TOTAL SHEETS
8	MONT.	I-90-9(36)528	QI-90-9(35)528		12	27

OWNERSHIPS

PARCEL	NAME	ADDRESS	TOTAL ACREAGE	GROSS TAKE ACREAGE	P. T. W. ACREAGE	NET TAKE ACREAGE	REMAINDER LEFT	REMAINDER RIGHT
11	CRAIG OLD CROW	LODGE GRASS, MONTANA		7.6		7.6		
12	FINDS ALL OLD CROW		195.4	9.2		9.2	186.2	
13	EDMOND OLD CROW	LODGE GRASS, MONTANA	150.7	1.2		1.2	149.5	
14	ANNA PLENTY GOOD		160	31.5		31.5	42.1	86.4

See Sheet No. 13

CURVE DATA MED. ℄ I-90
P.I. Sta. 246+76.18
Δ = 29°21'00" Rt.
D = 1°15'
T = 1200.45'
L = 2348.00'
R = 4584.00'

LODGE GRASS SOUTH

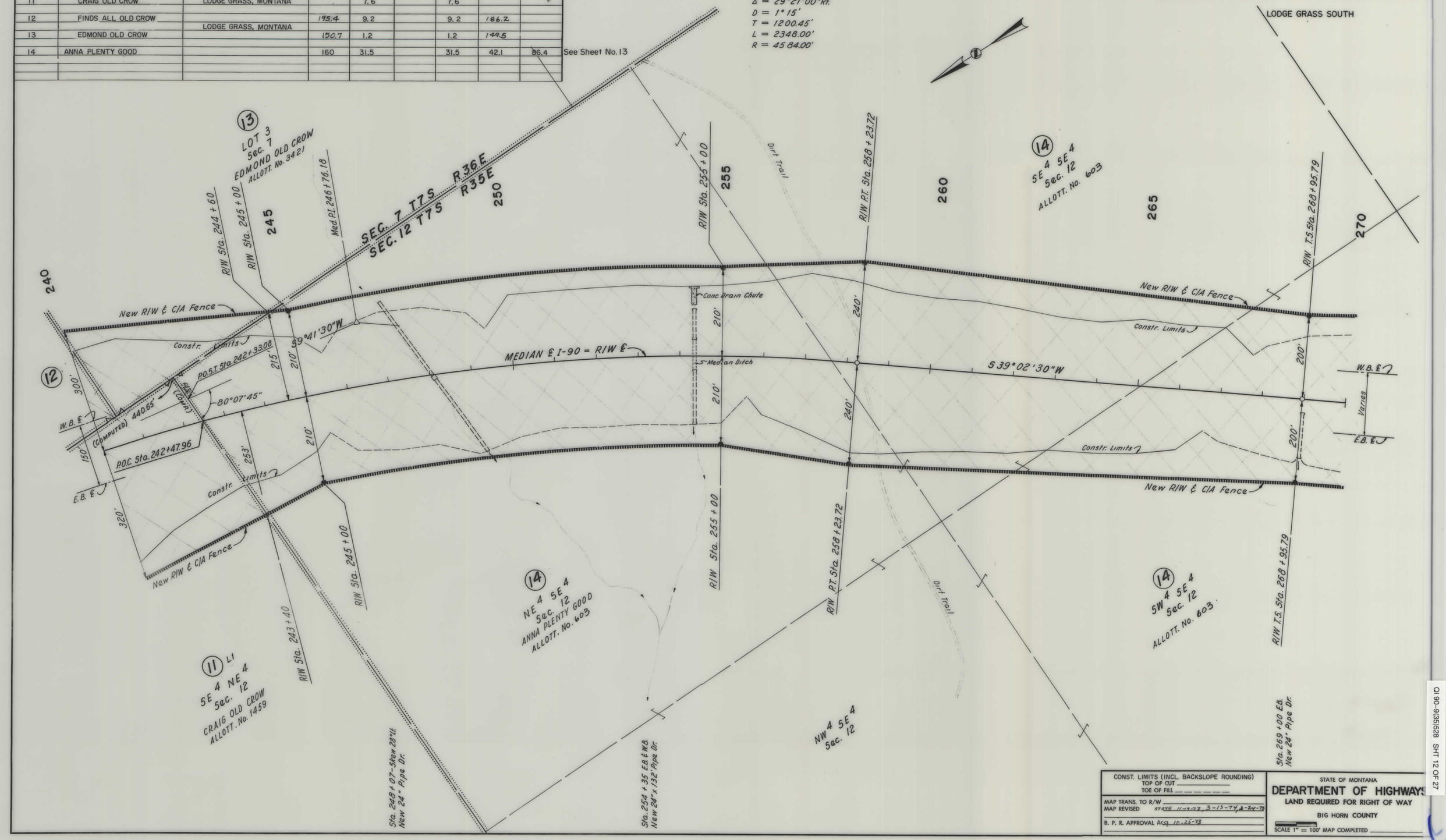

CONST. LIMITS (INCL. BACKSLOPE ROUNDING)
TOP OF CUT _____
TOE OF FILL _____

MAP TRANS. TO R/W _____
MAP REVISED STATE 11-14-72, 3-13-74, 2-24-75

B. P. R. APPROVAL ACG 10-25-73

STATE OF MONTANA
DEPARTMENT OF HIGHWAYS
LAND REQUIRED FOR RIGHT OF WAY
BIG HORN COUNTY
SCALE 1" = 100' MAP COMPLETED _____

QI 90-9(35)528 SHT 12 OF 27

FED. ROAD DIST. NO.	STATE	FED. AID PROJECT NUMBERS CONST. NO.	R/W NO.	STATE NO.	SHEET NO.	TOTAL SHEETS
8	MONT.	I-90-9(36)528	(I-90-9(35)528		13	27

OWNERSHIPS

PARCEL	NAME	ADDRESS	TOTAL ACREAGE	GROSS TAKE ACREAGE	P. T. W. ACREAGE	NET TAKE ACREAGE	REMAINDER LEFT	REMAINDER RIGHT
14	ANNA PLENTYGOOD	LODGE GRASS, MONTANA	160	31.5		31.5	42.1	86.4
15	DOROTHY LUCILLE OLD CROW (LESSEE)		240	38.0		38.0	168.2	33.8

See Sheet No. 14

CURVE DATA Med. ℄ I-90
P.I. Sta. 286 + 86.77
$\Delta = 59° 35' 00''$ Lt.
$\Delta_c = 53° 35' 00''$
$D_c = 2° 00'$
$L_c = 2679.17'$
$\theta_s = 3° 00'$
$L_s = 300.00'$
$T_s = 1790.98'$
$E_s = 437.82'$
$R = 2865.00'$

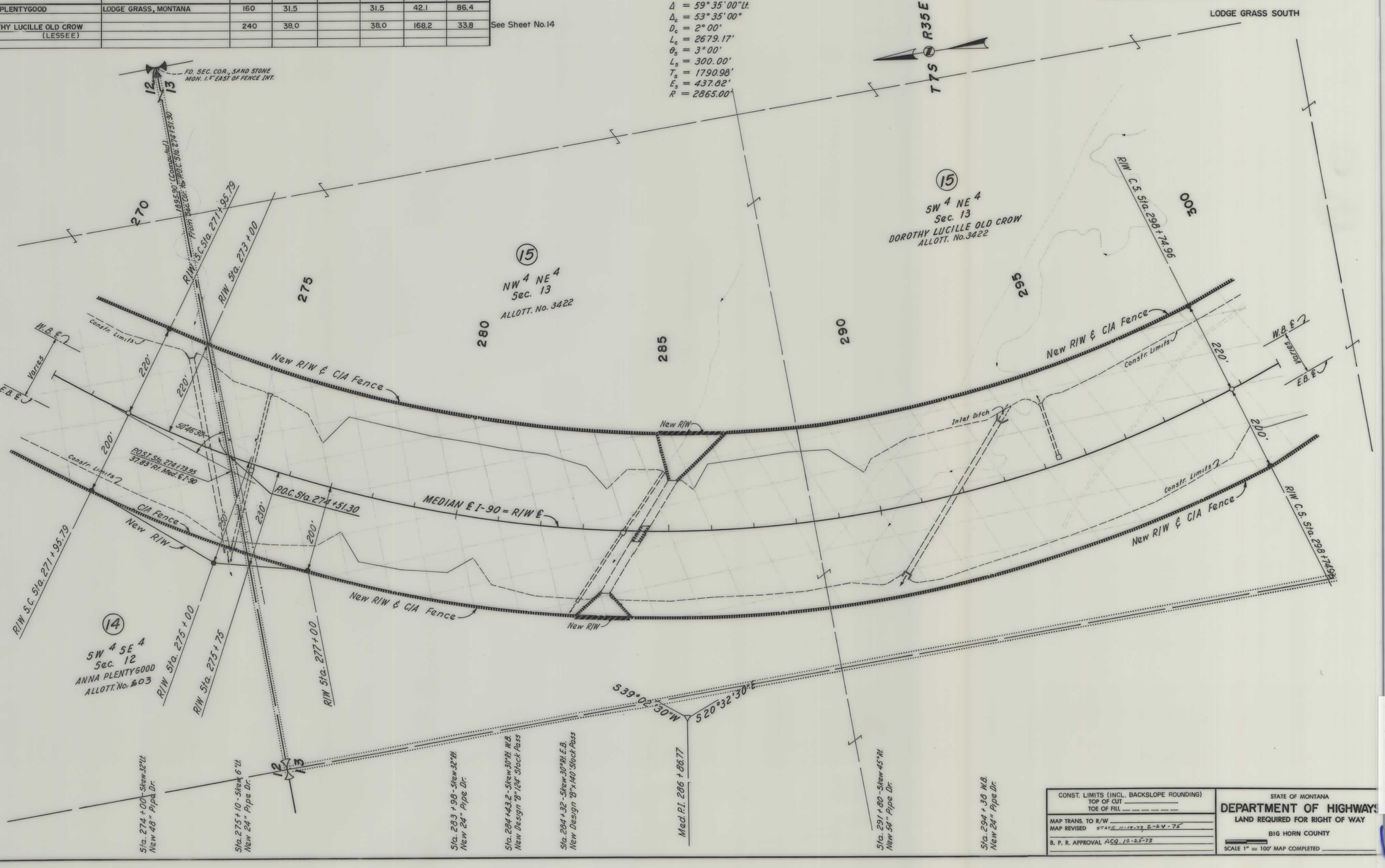

CONST. LIMITS (INCL. BACKSLOPE ROUNDING)
TOP OF CUT _____
TOE OF FILL _____

MAP TRANS. TO R/W _____
MAP REVISED STATE 11-18-73 2-24-75

B. P. R. APPROVAL ACG 10-25-73

STATE OF MONTANA
DEPARTMENT OF HIGHWAYS
LAND REQUIRED FOR RIGHT OF WAY

BIG HORN COUNTY

SCALE 1" = 100' MAP COMPLETED _____

QI 90-9(35)528 SHT 13 OF 27

FED. ROAD DIST. NO.	STATE	FED. AID PROJECT NUMBERS CONST. NO.	R/W NO.	STATE NO.	SHEET NO.	TOTAL SHEETS
8	MONT.	I-90-9(36)528	QI-90-9(35)528		14	27

LODGE GRASS SOUTH

OWNERSHIPS

PARCEL	NAME	ADDRESS	TOTAL ACREAGE	GROSS TAKE ACREAGE	P. T. W. ACREAGE	NET TAKE ACREAGE	REMAINDER LEFT	REMAINDER RIGHT
15	DOROTHY LUCILLE OLD CROW		240	38.0		38.0	168.2	33.8
16	HELEN EGGART	820 3rd ST WEST ROUNDUP, MONT.	232.5	7.9		7.9	.1 *	224.5
17	JACK LAUGHERY	LODGE GRASS, MONTANA	40	7.7		7.7	32.3	-0-

* REMAINDER LEFT TO BE PURCHASED WITH STATE FUNDS

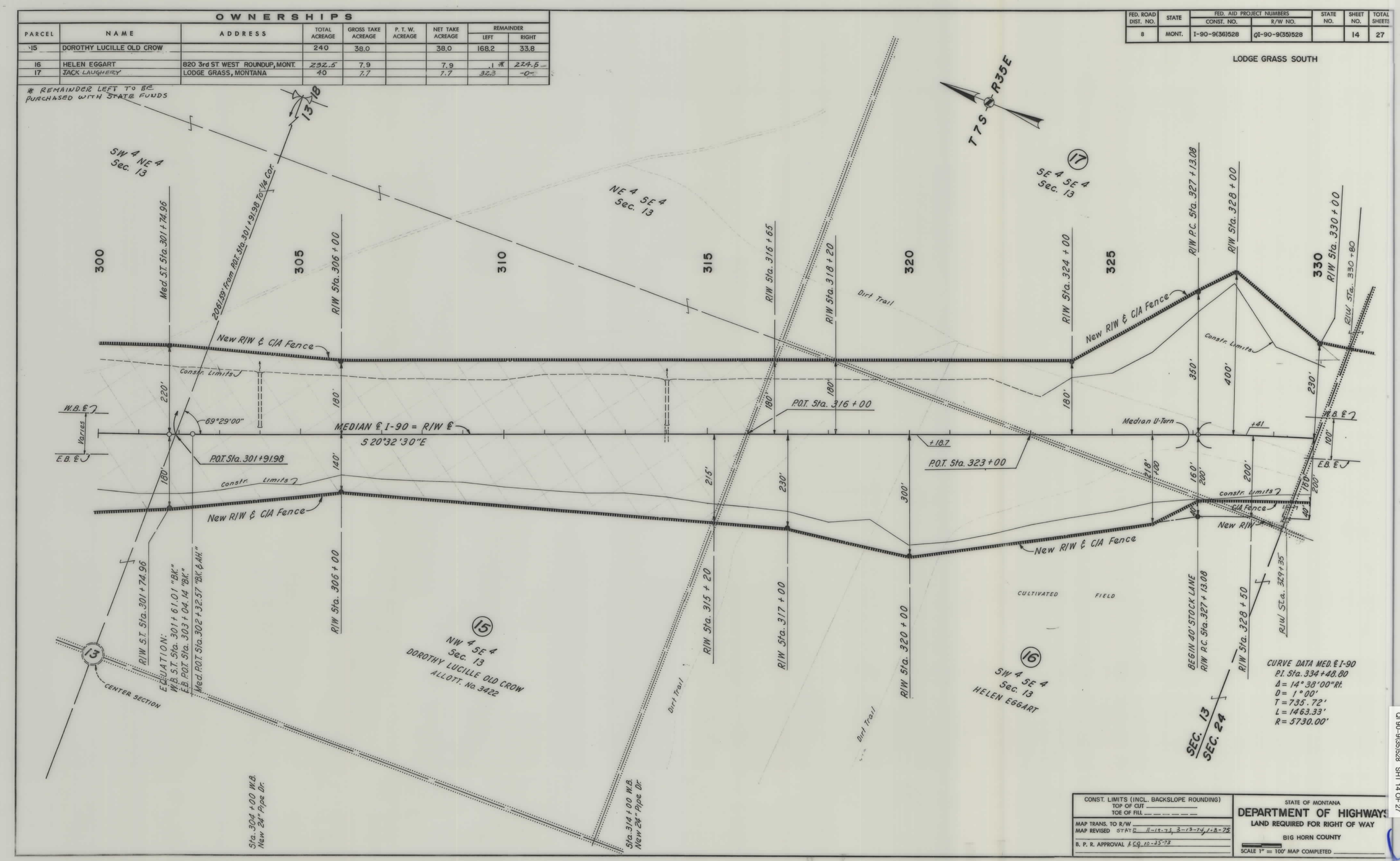

CONST. LIMITS (INCL. BACKSLOPE ROUNDING)
TOP OF CUT _____
TOE OF FILL _ _ _ _ _ _

MAP TRANS. TO R/W _____
MAP REVISED STAT 11-12-73, 3-13-74, 1-13-75

B. P. R. APPROVAL A.C.G. 10-25-73

STATE OF MONTANA
DEPARTMENT OF HIGHWAYS
LAND REQUIRED FOR RIGHT OF WAY

BIG HORN COUNTY

SCALE 1" = 100' MAP COMPLETED _____

QI 90-9(35)528 SHT 14 OF 27

FED. ROAD DIST. NO.	STATE	FED. AID PROJECT NUMBERS CONST. NO.	R/W NO.	STATE NO.	SHEET NO.	TOTAL SHEETS
8	MONT.	I-90-9(36)528	QI-90-9(35)528		15	27

OWNERSHIPS

PARCEL	NAME	ADDRESS	TOTAL ACREAGE	GROSS TAKE ACREAGE	P. T. W. ACREAGE	NET TAKE ACREAGE	REMAINDER LEFT	REMAINDER RIGHT	CONST. PERMIT LEFT	CONST. PERMIT RIGHT
39	WALTER O. GREEN JR.	LODGE GRASS, MONTANA	40	12.9		12.9	21.9	5.2	0.2	
18	HANNAH COMES FROM ABOVE		155.3	12.7		12.7	16.7	125.9		
19	PETER LEFTHAND		154.7	12.2		12.2	12.6	129.9		

See Sheet No. 16

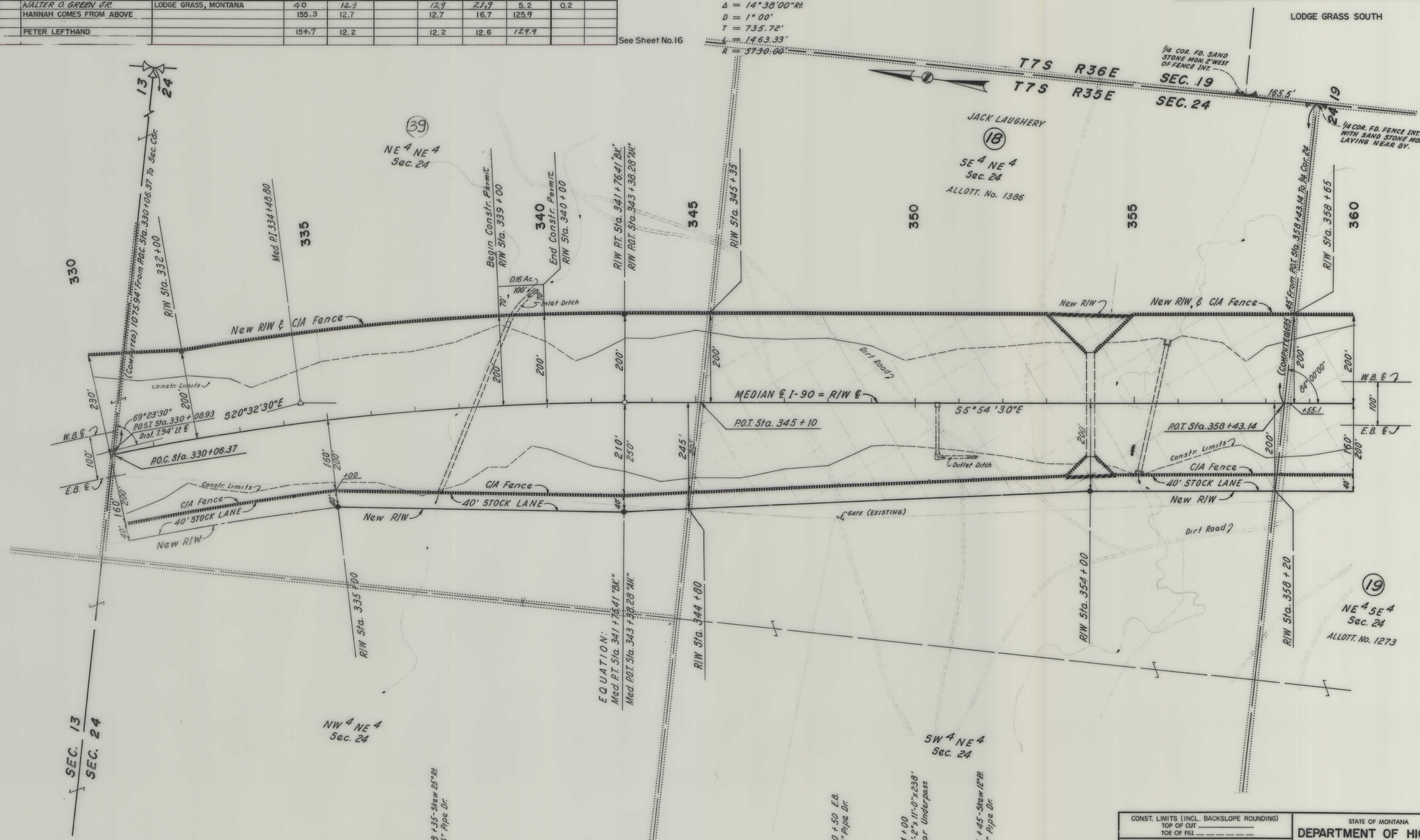

CONST. LIMITS (INCL. BACKSLOPE ROUNDING)	STATE OF MONTANA
TOP OF CUT _____	DEPARTMENT OF HIGHWAYS
TOE OF FILL _____	LAND REQUIRED FOR RIGHT OF WAY
MAP TRANS. TO R/W _____	BIG HORN COUNTY
MAP REVISED STATE 11-18-73, 3-13-74, 12-19-74	
B. P. R. APPROVAL Acq. 10-25-73	SCALE 1" = 100' MAP COMPLETED _____

QI 90-9(35)528 SHT 15 OF 27

FED. ROAD DIST. NO.	STATE	FED. AID PROJECT NUMBERS CONST. NO.	R/W NO.	STATE NO.	SHEET NO.	TOTAL SHEETS
8	MONT.	I-90-9(36)528	gI-90-9(35)528		16	27

LODGE GRASS SOUTH

OWNERSHIPS

PARCEL	NAME	ADDRESS	TOTAL ACREAGE	GROSS TAKE ACREAGE	P. T. W. ACREAGE	NET TAKE ACREAGE	REMAINDER LEFT	REMAINDER RIGHT	CONST. EASEMENT LEFT	CONST. EASEMENT RIGHT	PERMANENT EASEMENT LEFT	PERMANENT EASEMENT RIGHT
19	PETER LEFTHAND		154.7	12.2		12.2	12.6	129.9				
20	MEDICINETAIL LEFTHAND		154.0	12.5		12.5	8.4	133.1				
21	CROW TRIBE		609.6	53.8		53.8	113.7	442.1				*

* PERMANENT EASEMENT AREA SEE SHEET NO. 27

See Sheet No. 18

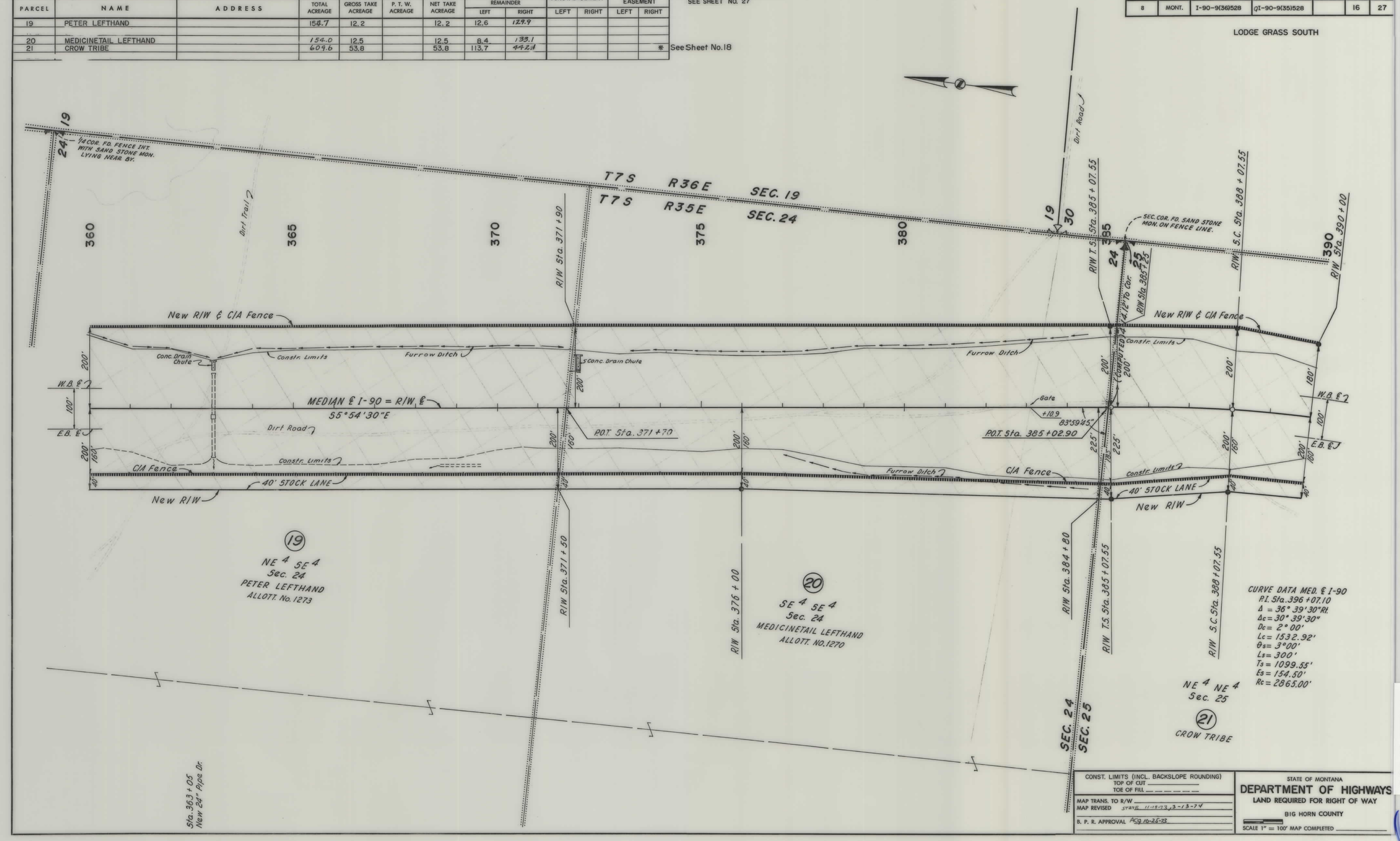

CONST. LIMITS (INCL. BACKSLOPE ROUNDING)
TOP OF CUT _____
TOE OF FILL _____

MAP TRANS. TO R/W _____
MAP REVISED STATE 11-19-73, 3-13-74

B. P. R. APPROVAL ACG 10-25-73

STATE OF MONTANA
DEPARTMENT OF HIGHWAYS
LAND REQUIRED FOR RIGHT OF WAY

BIG HORN COUNTY

SCALE 1" = 100' MAP COMPLETED _____

QI 90-9(35)528 SHT 16 OF 27

FED. ROAD DIST. NO.	STATE	FED. AID PROJECT NUMBERS CONST. NO.	R/W NO.	STATE NO.	SHEET NO.	TOTAL SHEETS
8	MONT.	I-90-9(36)528	QI-90-9(35)528		17	27

LODGE GRASS SOUTH

OWNERSHIPS

PARCEL	NAME	ADDRESS	TOTAL ACREAGE	GROSS TAKE ACREAGE	P. T. W. ACREAGE	NET TAKE ACREAGE	REMAINDER LEFT	REMAINDER RIGHT	CONST. PERMIT LEFT	CONST. PERMIT RIGHT	PERMANENT EASEMENT LEFT	PERMANENT EASEMENT RIGHT
21	CROW TRIBE		609.6	53.8		53.8	113.7	442.1		.8		*

* PERMANENT EASEMENT AREA SEE SHEET NO. 27

See Sheet No. 18

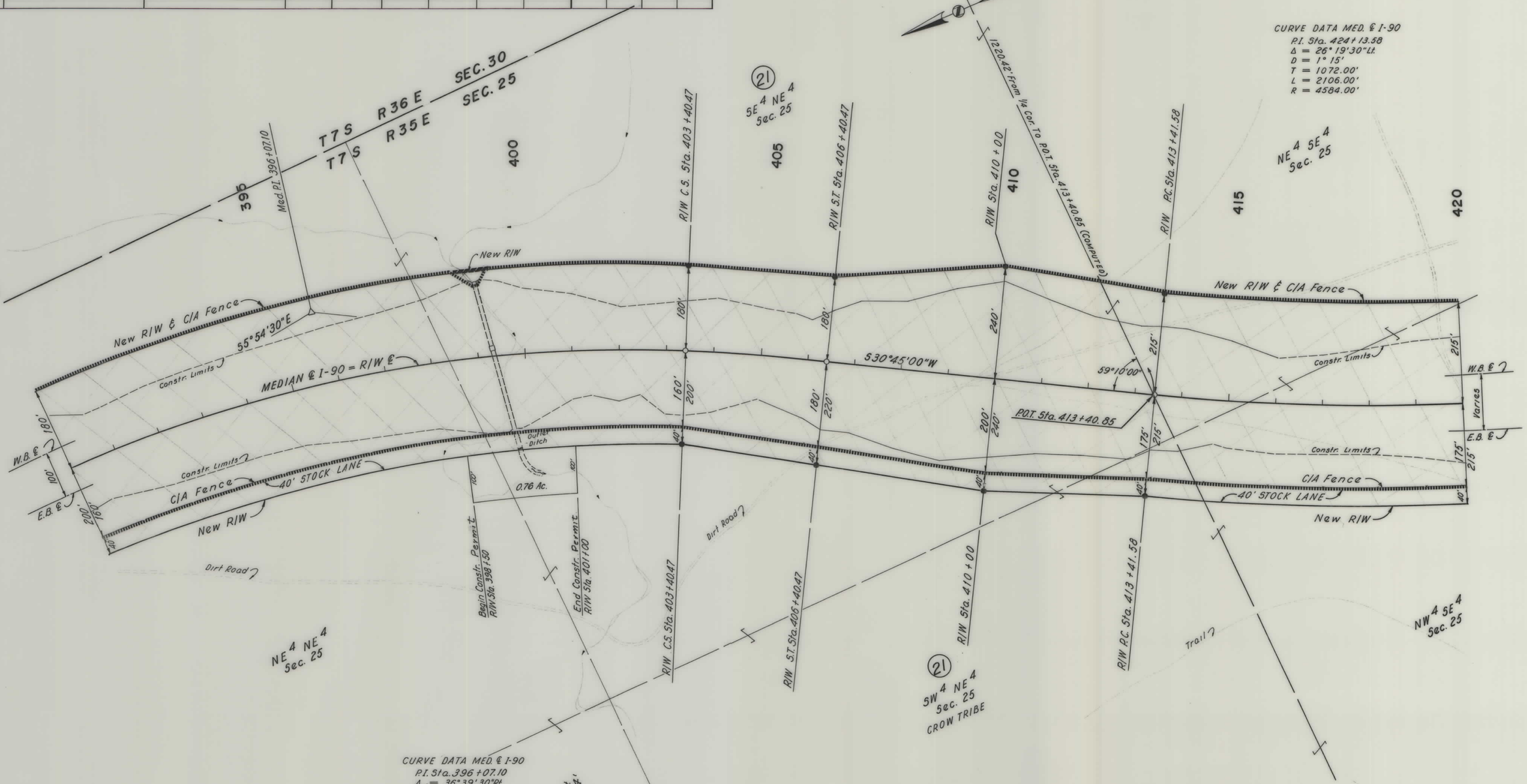

CONST. LIMITS (INCL. BACKSLOPE ROUNDING)
TOP OF CUT _____
TOE OF FILL _____
MAP TRANS. TO R/W _____
MAP REVISED STATE 11-19-73, 3-13-74
B. P. R. APPROVAL ACQ. 10-25-78, 6-3-74

STATE OF MONTANA
DEPARTMENT OF HIGHWAYS
LAND REQUIRED FOR RIGHT OF WAY
BIG HORN COUNTY
SCALE 1" = 100' MAP COMPLETED _____

QI 90-9(35)528 SHT 17 OF 27

FED. ROAD DIST. NO.	STATE	FED. AID PROJECT NUMBERS CONST. NO.	FED. AID PROJECT NUMBERS R/W NO.	STATE NO.	SHEET NO.	TOTAL SHEETS
8	MONT.	I-90-9(36)528	I-90-9(35)528		18	27

LODGE GRASS SOUTH

OWNERSHIPS

PARCEL	NAME	ADDRESS	TOTAL ACREAGE	GROSS TAKE ACREAGE	P. T. W. ACREAGE	NET TAKE ACREAGE	REMAINDER LEFT	REMAINDER RIGHT	CONST. EASEMENT LEFT	CONST. EASEMENT RIGHT	PERMANENT EASEMENT LEFT	PERMANENT EASEMENT RIGHT
21	CROW TRIBE		609.6	53.8		53.8	113.2	442.1		0.46		
	SMALL (LESSEE)											
22	MRS. FRANK SUCHER		221.0	26.2		26.2	33.8	161.0				* See Sheet No. 19

* PERMANENT EASEMENT AREA SEE SHEET NO. 27

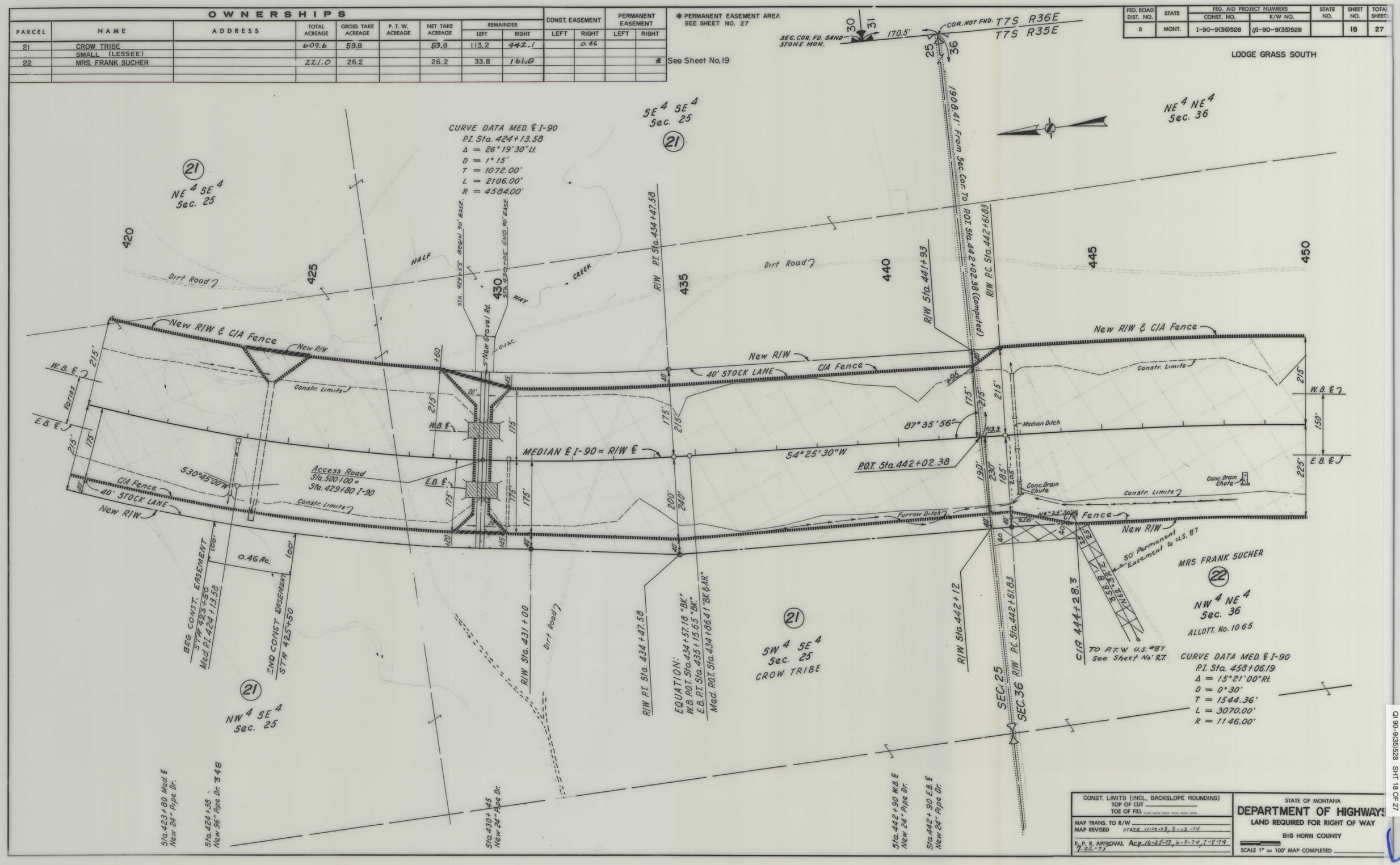

CONST. LIMITS (INCL. BACKSLOPE ROUNDING)
TOP OF CUT _____
TOE OF FILL _ _ _ _ _ _

MAP TRANS. TO R/W _____
MAP REVISED STATE 11-19-73, 3-13-74

B. P. R. APPROVAL Acq. 10-25-73, 6-3-74, 7-8-79 7-22-73

STATE OF MONTANA
DEPARTMENT OF HIGHWAYS
LAND REQUIRED FOR RIGHT OF WAY
BIG HORN COUNTY
SCALE 1" = 100' MAP COMPLETED _____

OI 90-9(35)528 SHT 18 OF 27

FED. ROAD DIST. NO.	STATE	FED. AID PROJECT NUMBERS CONST. NO.	R/W NO.	STATE NO.	SHEET NO.	TOTAL SHEETS
8	MONT.	I-90-9(36)528	QI-90-9(35)528		19	27

LODGE GRASS SOUTH

OWNERSHIPS

PARCEL	NAME	ADDRESS	TOTAL ACREAGE	GROSS TAKE ACREAGE	P. T. W. ACREAGE	NET TAKE ACREAGE	REMAINDER LEFT	REMAINDER RIGHT
22	MRS. FRANK SUCHER		221.0	26.2		26.2	33.8	161.0
23	BELLE SUCHER		109.5	13.6		13.6	31.9	64.0

See Sheet No. 20

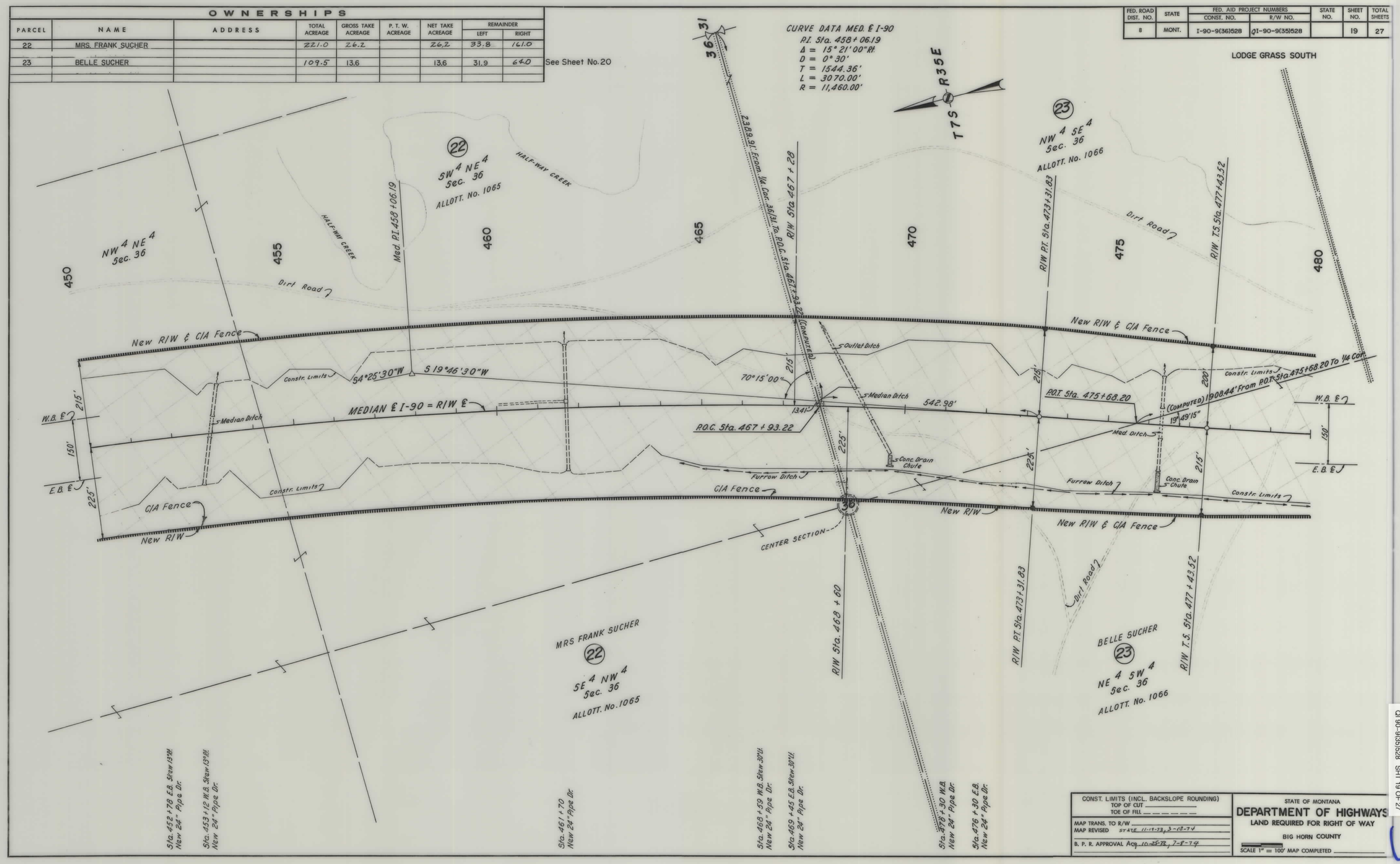

CONST. LIMITS (INCL. BACKSLOPE ROUNDING)
TOP OF CUT _____
TOE OF FILL _____

MAP TRANS. TO R/W _____
MAP REVISED STATE 11-19-73, 3-18-74
B. P. R. APPROVAL Acq 10-25-73, 7-8-74

STATE OF MONTANA
DEPARTMENT OF HIGHWAYS
LAND REQUIRED FOR RIGHT OF WAY
BIG HORN COUNTY
SCALE 1" = 100' MAP COMPLETED _____

QI 90-9(35)528 SHT 19 OF 27

FED. ROAD DIST. NO.	STATE	FED. AID PROJECT NUMBERS CONST. NO.	R/W NO.	STATE NO.	SHEET NO.	TOTAL SHEETS
8	MONT.	I-90-9(36)528	Ø1-90-9(35)528		20	27

LODGE GRASS SOUTH

OWNERSHIPS

PARCEL	NAME	ADDRESS	TOTAL ACREAGE	GROSS TAKE ACREAGE	P. T. W. ACREAGE	NET TAKE ACREAGE	REMAINDER LEFT	REMAINDER RIGHT
23	BELLE SUCHER		109.5	13.6		13.6	31.9	64.0
24	IDA WRINKLEFACE	WYOLA, MONTANA	120	12.0		12.0	82.0	26.0
25	BECKER LITTLELIGHT		128.5	12.5		12.5	62.5	53.5
26	STOPS ON THE WATER		140	12.4		12.4	120.6	7.0

See Sheet No. 21

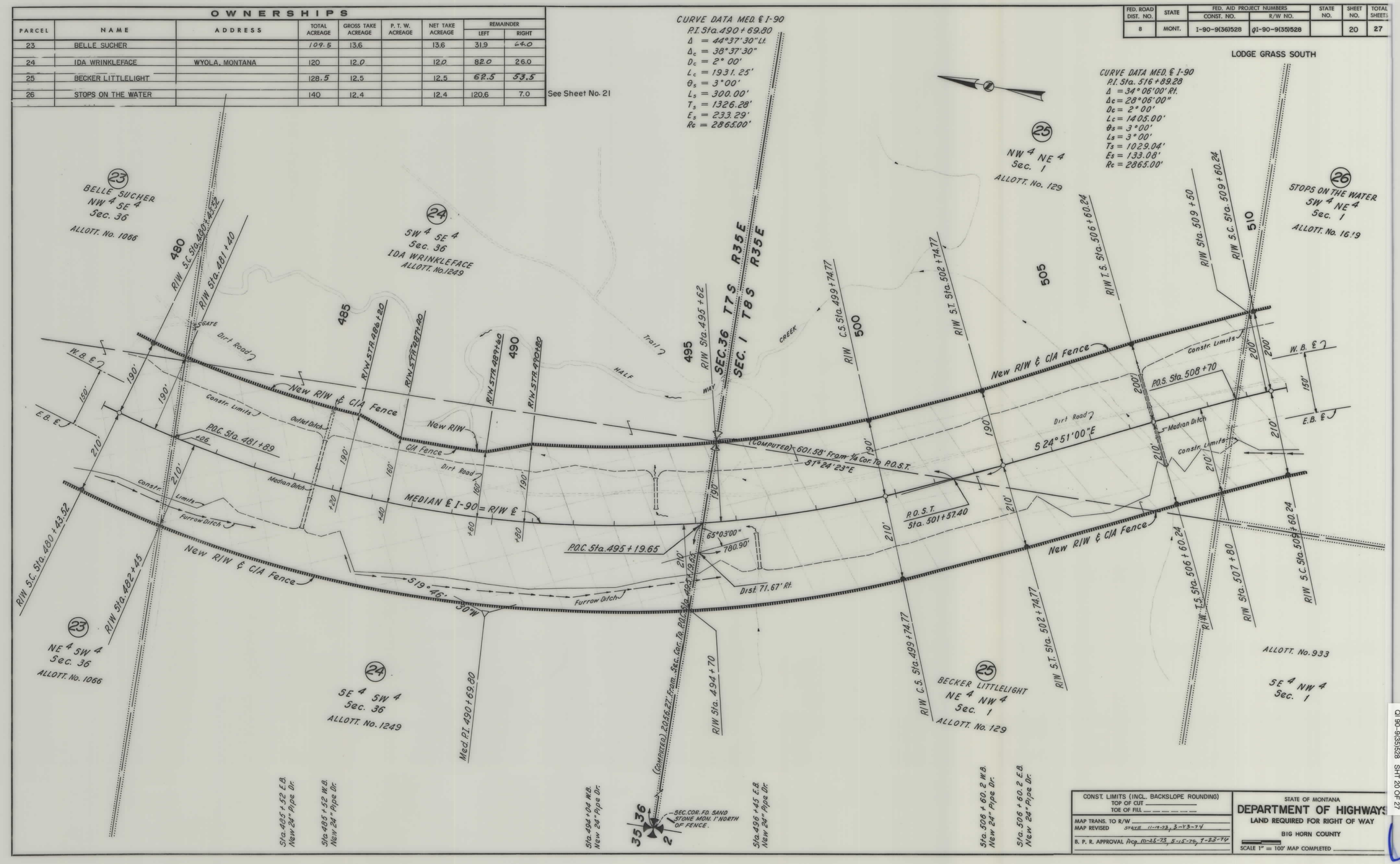

CONST. LIMITS (INCL. BACKSLOPE ROUNDING)
TOP OF CUT _____
TOE OF FILL _____

MAP TRANS. TO R/W _____
MAP REVISED STATE 11-19-73, 3-13-74

B. P. R. APPROVAL Acq 10-25-73, 8-15-74, 7-22-74

STATE OF MONTANA
DEPARTMENT OF HIGHWAYS
LAND REQUIRED FOR RIGHT OF WAY
BIG HORN COUNTY
SCALE 1" = 100' MAP COMPLETED _____

CI 90-9(35)528 SHT 20 OF 27

FED. ROAD DIST. NO.	STATE	FED. AID PROJECT NUMBERS CONST. NO.	R/W NO.	STATE NO.	SHEET NO.	TOTAL SHEETS
8	MONT.	I-90-9(36)528	QI-90-9(35)528		21	27

LODGE GRASS SOUTH

OWNERSHIPS

PARCEL	NAME	ADDRESS	TOTAL ACREAGE	GROSS TAKE ACREAGE	P. T. W. ACREAGE	NET TAKE ACREAGE	REMAINDER LEFT	REMAINDER RIGHT	
26	STOPS ON THE WATER		40	12.4		12.4	20.6	7.0	
27	STOPS ON THE WATER		80	1.5		1.5		78.5	See Sheet No. 22
28	BESSIE CAROLINE LITTLELIGHT		320						See Sheet No. 22

CURVE DATA Med. ℄ I-90
P.I. Sta. 516+89.28
$\Delta = 34°06'00''$ Rt.
$\Delta_c = 28°06'00''$
$D_c = 2°00'$
$L_c = 1405.00'$
$\theta_s = 3°00'$
$L_s = 300.00'$
$T_s = 1029.04'$
$E_s = 133.08'$
$R_c = 2865.00'$

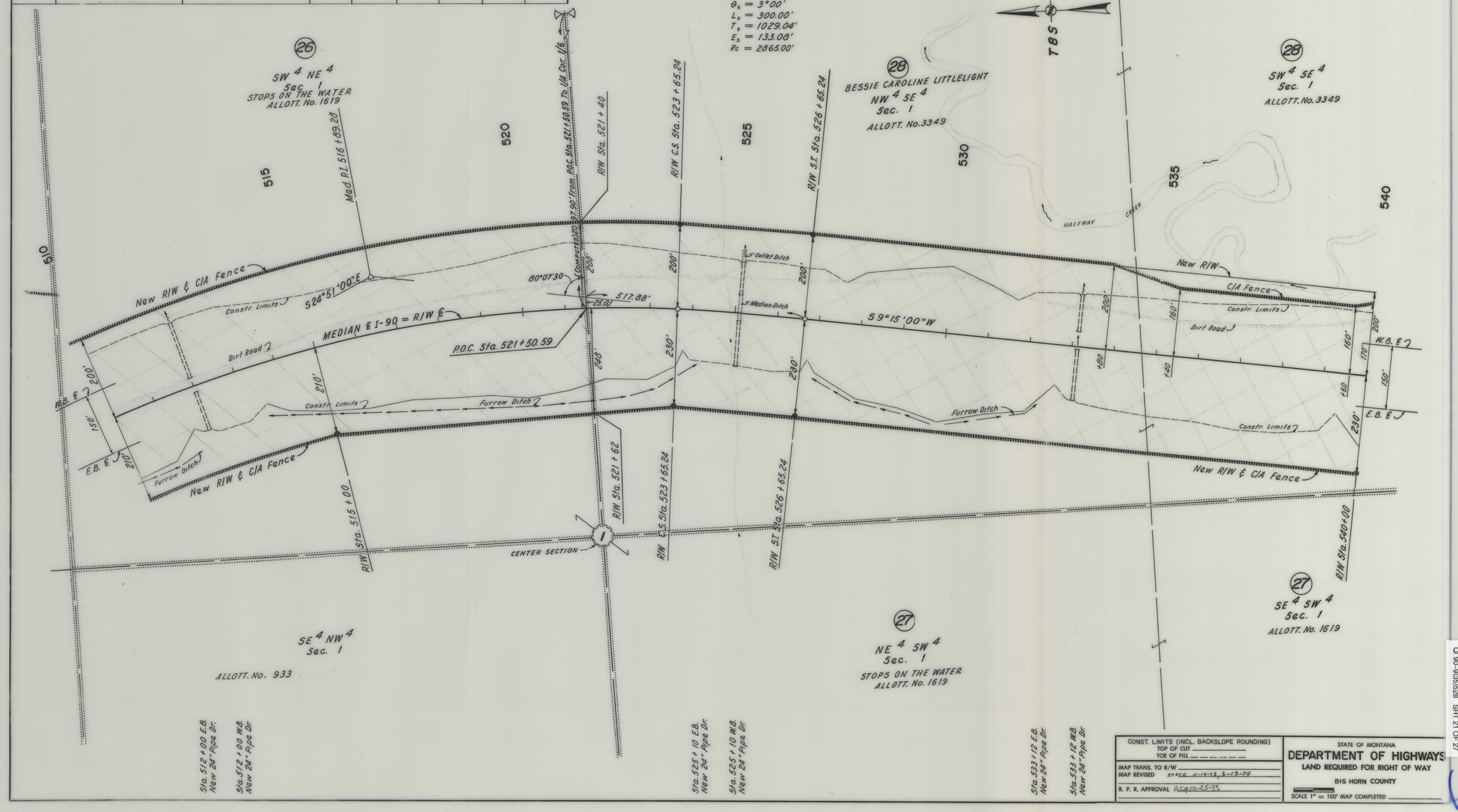

CONST. LIMITS (INCL. BACKSLOPE ROUNDING)
TOP OF CUT
TOE OF FILL

MAP TRANS. TO R/W
MAP REVISED STATE 11-14-73, 3-13-74

B. P. R. APPROVAL ACq 10-25-73

STATE OF MONTANA
DEPARTMENT OF HIGHWAYS
LAND REQUIRED FOR RIGHT OF WAY
BIG HORN COUNTY
SCALE 1" = 100' MAP COMPLETED

QI 90-9(35)528 SHT 21 OF 27

FED. ROAD DIST. NO.	STATE	FED. AID PROJECT NUMBERS CONST. NO.	R/W NO.	STATE NO.	SHEET NO.	TO SHE
8	MONT.	I-90-9(36)528	QI-90-9(35)528		22	27

LODGE GRASS SOUTH

OWNERSHIPS

PARCEL	NAME	ADDRESS	TOTAL ACREAGE	GROSS TAKE ACREAGE	P. T. W. ACREAGE	NET TAKE ACREAGE	REMAINDER LEFT	REMAINDER RIGHT
27	STOPS ON THE WATER		80	1.5		1.5		78.5
28	BESSIE CAROLINE LITTLELIGHT		320	31.1		31.1	281.1	7.8
29	RUTH SINGER		131.4	20.5		20.5	14.3	96.6
26 & 27	STOPS ON THE WATER		120	13.9		13.9	20.6	85.5

See Sheet No. 23

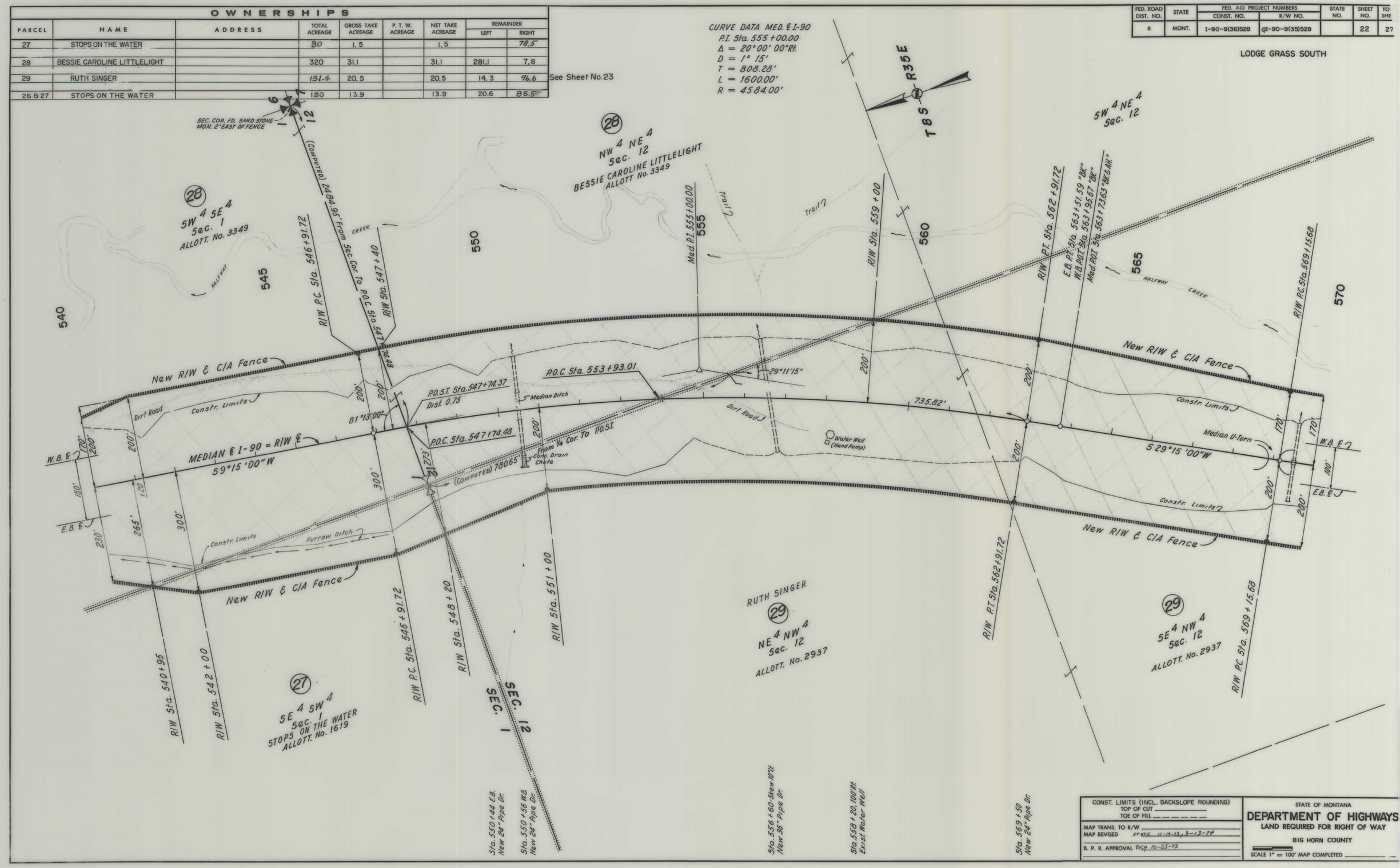

CONST. LIMITS (INCL. BACKSLOPE ROUNDING)
TOP OF CUT
TOE OF FILL

MAP TRANS. TO R/W
MAP REVISED STATE 11-14-73, 3-13-74

B. P. R. APPROVAL ACP 10-25-73

STATE OF MONTANA
DEPARTMENT OF HIGHWAYS
LAND REQUIRED FOR RIGHT OF WAY
BIG HORN COUNTY
SCALE 1" = 100' MAP COMPLETED

QI 90-9(35)528 SHT 22 OF 27

FED. ROAD DIST. NO.	STATE	FED. AID PROJECT NUMBERS CONST. NO.	FED. AID PROJECT NUMBERS R/W NO.	STATE NO.	SHEET NO.	TOTAL SHEETS
8	MONT.	I-90-9(36)528	QI-90-9(35)528		23	27

LODGE GRASS SOUTH

OWNERSHIPS

PARCEL	NAME	ADDRESS	TOTAL ACREAGE	GROSS TAKE ACREAGE	P. T. W. ACREAGE	NET TAKE ACREAGE	REMAINDER LEFT	REMAINDER RIGHT
29	RUTH SINGER		131.4	20.5		20.5	14.3	96.6
30	CONSTANCE J. JACKSON		160	12.3		12.3	147.0	0.7
31	AMBROSE SINGER		169.6	12.7		12.7	1.2	155.7

See Sheet No. 24

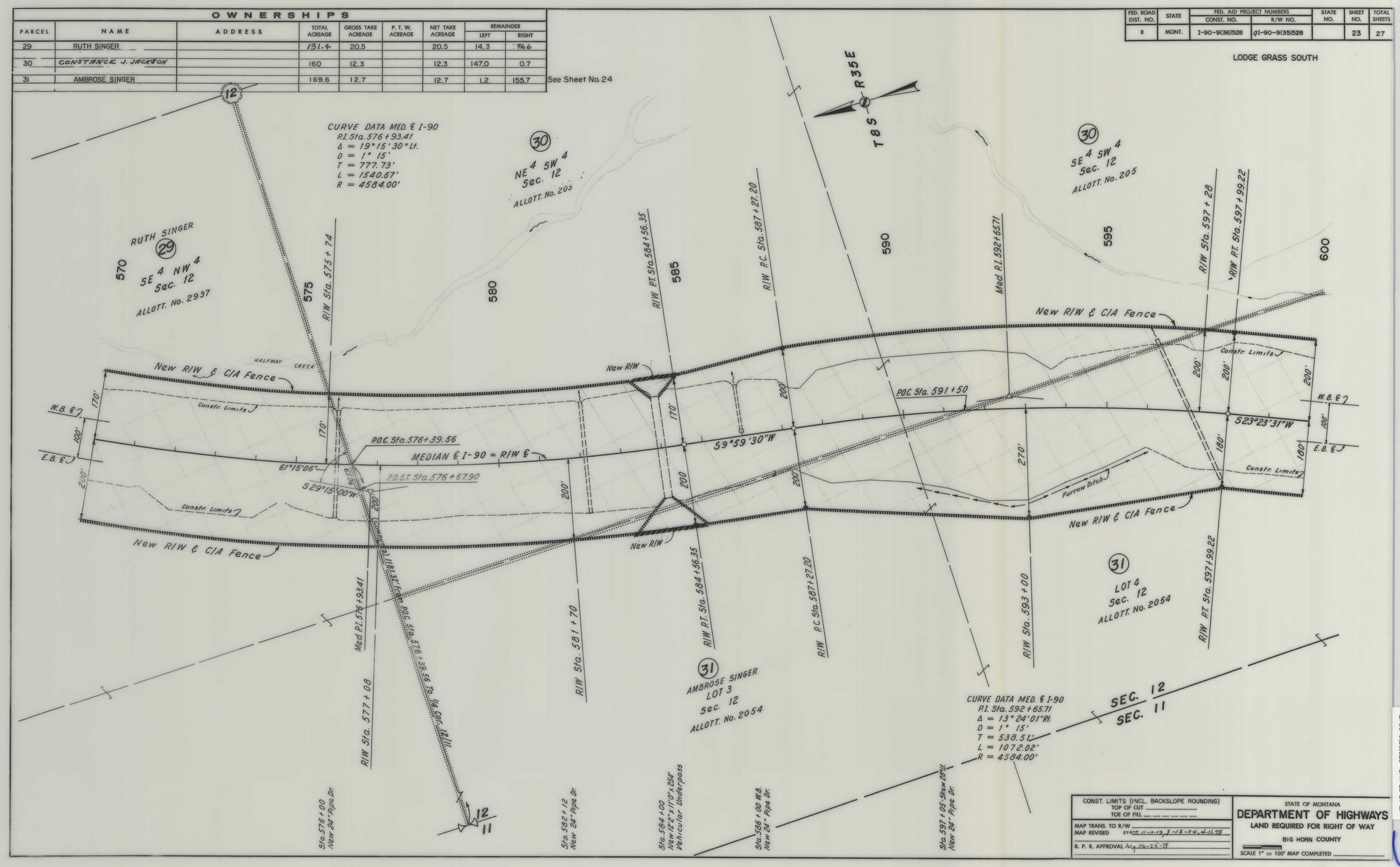

CONST. LIMITS (INCL. BACKSLOPE ROUNDING) TOP OF CUT ____ TOE OF FILL ____	STATE OF MONTANA DEPARTMENT OF HIGHWAYS LAND REQUIRED FOR RIGHT OF WAY BIG HORN COUNTY
MAP TRANS. TO R/W ____ MAP REVISED STATE 11-14-73, 3-13-74, 4-11-75	
B. P. R. APPROVAL Acp 10-25-78	SCALE 1" = 100' MAP COMPLETED ____

QI 90-9(35)528 SHT 23 OF 27

FED. ROAD DIST. NO.	STATE	FED. AID PROJECT NUMBERS CONST. NO.	FED. AID PROJECT NUMBERS R/W NO.	STATE NO.	SHEET NO.	TOTAL SHEETS
8	MONT.	I-90-9(36)528	QI-90-9(35)528		24	27

LODGE GRASS SOUTH

OWNERSHIPS

PARCEL	NAME	ADDRESS	TOTAL ACREAGE	GROSS TAKE ACREAGE	P. T. W. ACREAGE	NET TAKE ACREAGE	REMAINDER LEFT	REMAINDER RIGHT
31	AMBROSE SINGER		169.6	12.7		12.7	1.2	155.7
32	MURIEL F. & JOHN ELISHA FOWLER	WYOLA, MONTANA						

See Sheet No. 26

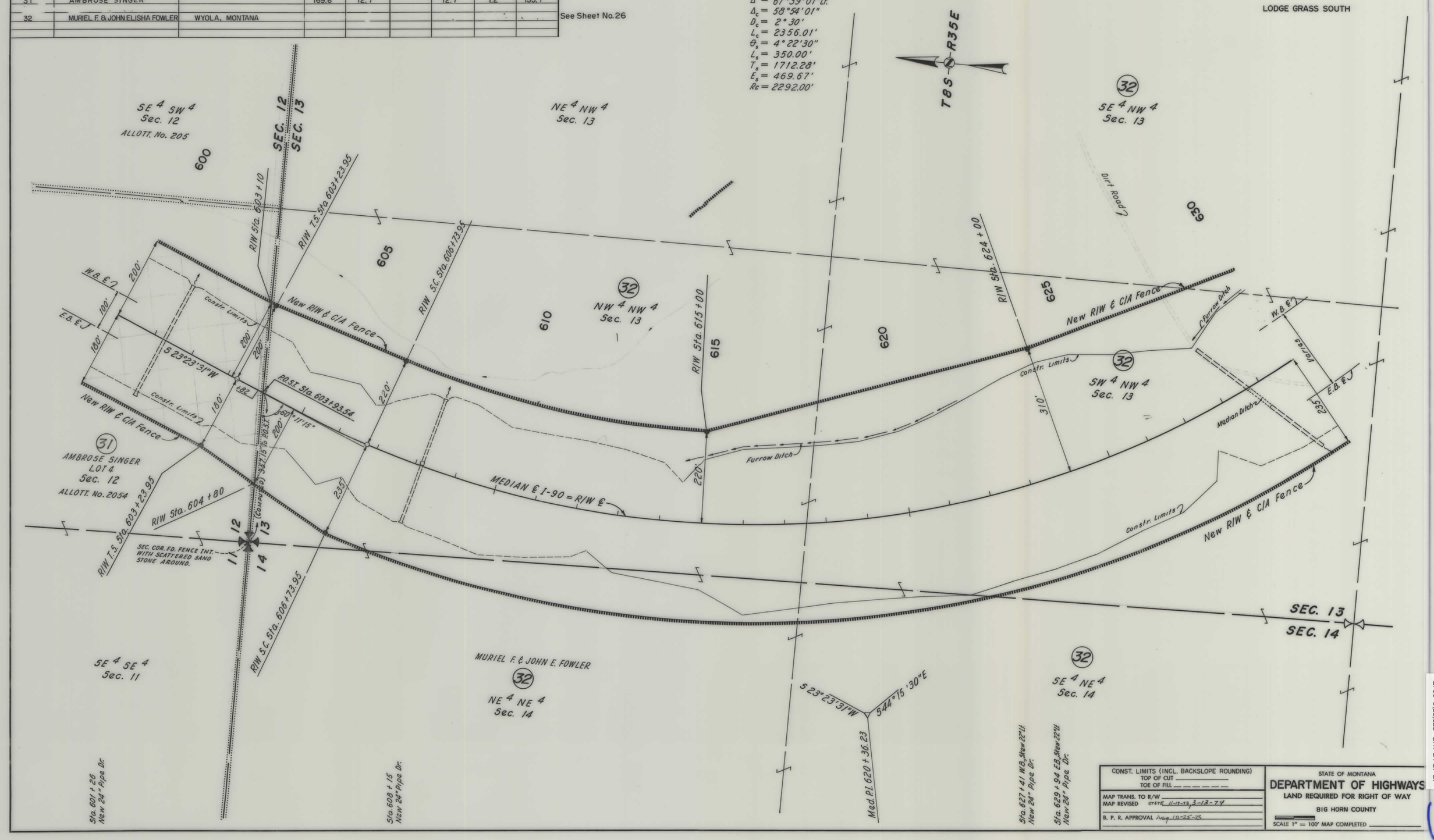

CONST. LIMITS (INCL. BACKSLOPE ROUNDING)
TOP OF CUT _____
TOE OF FILL _ _ _ _ _ _

MAP TRANS. TO R/W _____
MAP REVISED STATE 11-13-73, 3-13-74

B. P. R. APPROVAL Aug 10-25-75

STATE OF MONTANA
DEPARTMENT OF HIGHWAYS
LAND REQUIRED FOR RIGHT OF WAY
BIG HORN COUNTY
SCALE 1" = 100' MAP COMPLETED _____

QI 90-9(35)528 SHT 24 OF 27

FED. ROAD DIST. NO.	STATE	FED. AID PROJECT NUMBERS CONST. NO.	FED. AID PROJECT NUMBERS R/W NO.	STATE NO.	SHEET NO.	TOTAL SHEETS
8	MONT.	I-90-9(36)528	QI-90-9(35)528		25	27

OWNERSHIPS

PARCEL	NAME	ADDRESS	TOTAL ACREAGE	GROSS TAKE ACREAGE	P. T. W. ACREAGE	NET TAKE ACREAGE	REMAINDER LEFT	REMAINDER RIGHT
32	MURIEL F. & JOHN ELISHA FOWLER	WYOLA, MONTANA	1217.7	108.8 108.8	3.0	105.8 105.8	438.2	670.7

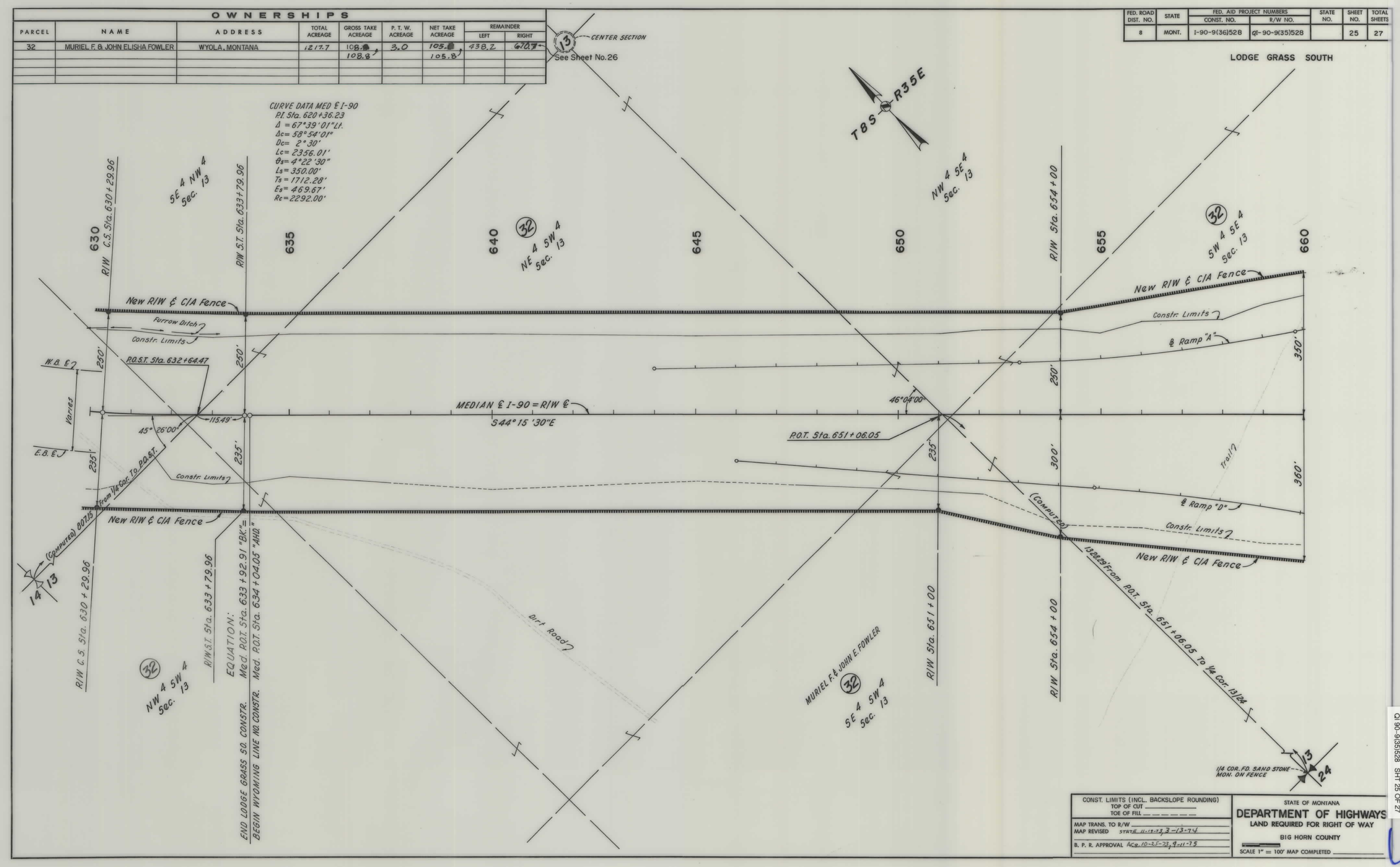

QI 90-9(35)528 SHT 25 OF 27

FED. ROAD DIST. NO.	STATE	FED. AID PROJECT NUMBERS CONST. NO.	FED. AID PROJECT NUMBERS R/W NO.	STATE NO.	SHEET NO.	TOTAL SHEETS
8	MONT.	I-90-9(36)528	QI-90-9(35)528		26	27

LODGE GRASS SOUTH

OWNERSHIPS

PARCEL	NAME	ADDRESS	TOTAL ACREAGE	GROSS TAKE ACREAGE	P. T. W. ACREAGE	NET TAKE ACREAGE	REMAINDER LEFT	REMAINDER RIGHT
32	MURIEL F. & JOHN ELISHA FOWLER	WYOLA, MONTANA	1217.7	100.8	3.0	105.8	438.2	670.7
33	EVERETT L. & CARLA HAGER	WYOLA, MONTANA	1211.1	3.3	0.1	3.2		
34	EVERETT L. & CARLA HAGER	WYOLA, MONTANA	1211.1	0.2		0.2		
33-34	EVERETT L. & CARLA HAGER	WYOLA, MONTANA	1211.1	3.5		3.5		1207.6

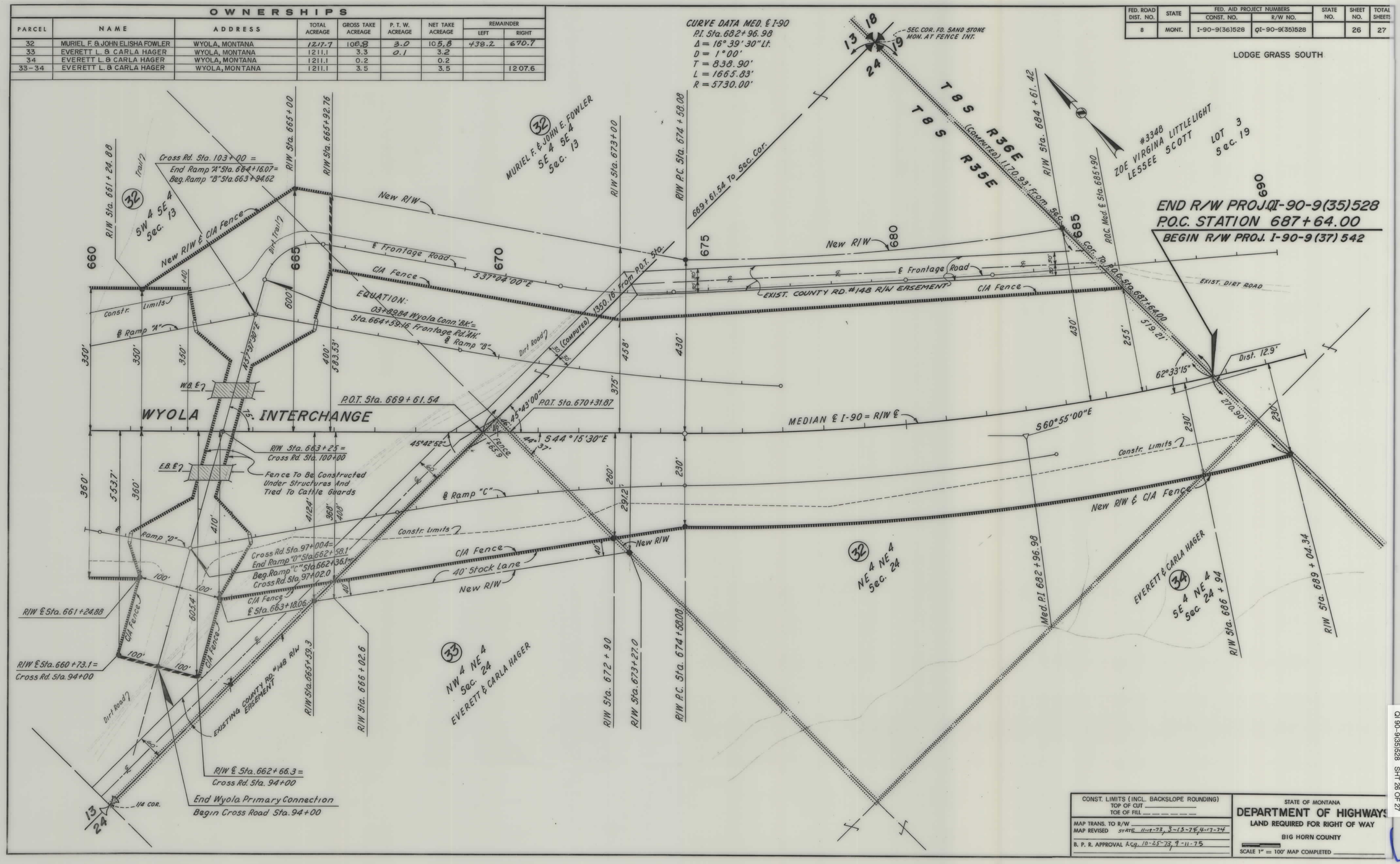

CONST. LIMITS (INCL. BACKSLOPE ROUNDING)	STATE OF MONTANA
TOP OF CUT _____	DEPARTMENT OF HIGHWAYS
TOE OF FILL _____	LAND REQUIRED FOR RIGHT OF WAY
MAP TRANS. TO R/W _____	BIG HORN COUNTY
MAP REVISED STATE 11-18-73, 3-13-74, 4-17-74	SCALE 1" = 100' MAP COMPLETED _____
B. P. R. APPROVAL A.G. 10-25-73, 9-11-75	

QI 90-9(35)528 SHT 26 OF 27

STATE OF MONTANA	FED. AID PROJECT NUMBERS CONST. NO.	R/W NO.	STATE NO.	SHEET NO.	TOTAL SHEETS
	I-90-9(36)528	QI-90-9(35)528		27	27

OWNERSHIPS

PARCEL	NAME	ADDRESS	TOTAL AREA	GROSS R/W AREA	P.T.W. AREA	AREA TO BE ACQUIRED	REMAINDER LEFT	REMAINDER RIGHT	PERMANENT EASEMENT
22	Mrs. FRANK SUCHER								4.3 Ac.
35	HELEN S. EGGART		360						0.4 Ac.
36	JOE E. HOPE		147						2.6 Ac.
37	DELETED								
40	BELLE SUCHER								1.3 Ac.
41	HELEN S. EGGART								1.5 Ac.
35 & 41	HELEN S. EGGART								1.9 Ac.

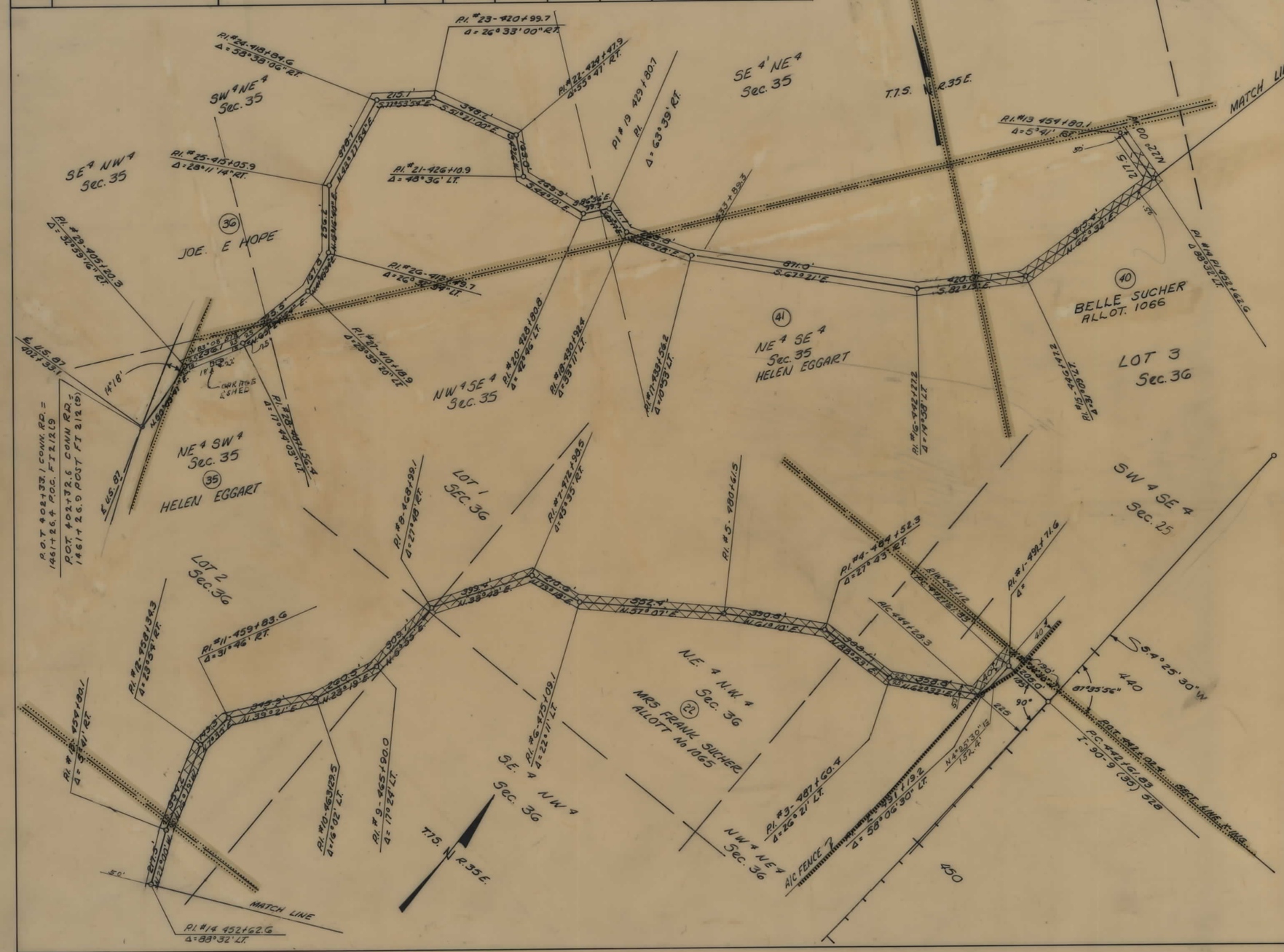

R/W EASEMENT
HALFWAY CREEK TO U.S.87

CONSTRUCTION LIMITS TOP OF CUT ——— TOE OF FILL - - - - -	STATE OF MONTANA DEPARTMENT OF HIGHWAYS LAND REQUIRED FOR RIGHT OF WAY
MAP TRANS. TO R/W MAP REVISED 10-16-75	BIG HORN COUNTY
B.P.R. APPROVAL 1-22-75	SCALE 1"=200 MAP COMPLETED

QI 90-9(35)528 SHT 27 OF 27