PLANS
NOT
TO
SCALE

STATE OF MONTANA	PROJECT NO.	SHEET NO.	TOTAL SHEET
	RS-252-1(2)	1	2

CIRCLE - WELDON

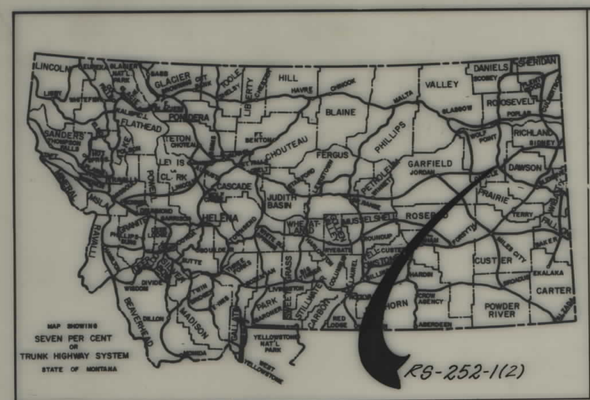

STATE OF MONTANA

DEPARTMENT OF HIGHWAYS

RIGHT OF WAY PLAN OF

FEDERAL AID PROJECT NO. RS-252-1(2) RW S-252-1(1) CONST.

CIRCLE - WELDON

10.9 MILES

INDEX

PARCEL NO.	OWNERSHIPS	SHEET NO.
1	MARJORIE MASSAR PADLAWKE, VICKY MASSAR JENSEN; CLAY, WADE & CINDY MASSAR	2
2	EDWIN & IDA MOOSI	2

CONVENTIONAL SIGNS

RIGHT OF WAY LINE
CENTERLINE (℄) OR PROJECTED LINE
STK'D. CENTERLINE
PARCEL NUMBER
OWNERSHIP BOUNDARY
R/W USE EXISTING R/W LT. OR RT.
PRESENT TRAVELED WAY (P.T.W.)
R/W LINE FENCED
RAILROAD R/W
CONSTRUCTION LIMITS — CUT — FILL
FENCE LINE
CONTROL OF ACCESS WITH FENCE
CONTROL OF ACCESS WITHOUT FENCE
GATE IN FENCE
CATTLE GUARD=24'
STATE & NATIONAL BORDER LINES
CITY OR TOWN LIMITS LINE
COUNTY LINE
RESERVATION LINE
TOWNSHIP & SECTION LINE
1/2 SECTION LINE
1/4 SECTION LINE
SECTION CORNER — FOUND — UNFOUND
1/4 SECTION COR.
1/16 SECTION COR.
CENTER OF SECTION
TELEPHONE OR TELEGRAPH POLES IN PLACE
POWER POLES IN PLACE
TEL. OR TEL. OR POWER POLES TO BE MOVED
NEW PIPES
OLD PIPES IN PLACE
OUTLET DITCH
INLET DITCH
DITCHES
CHANNEL CHANGES — CH. CH.
BRIDGE
RAILROADS

RELATED PROJECTS

ASSOCIATED PROJECT AGREEMENT NUMBERS

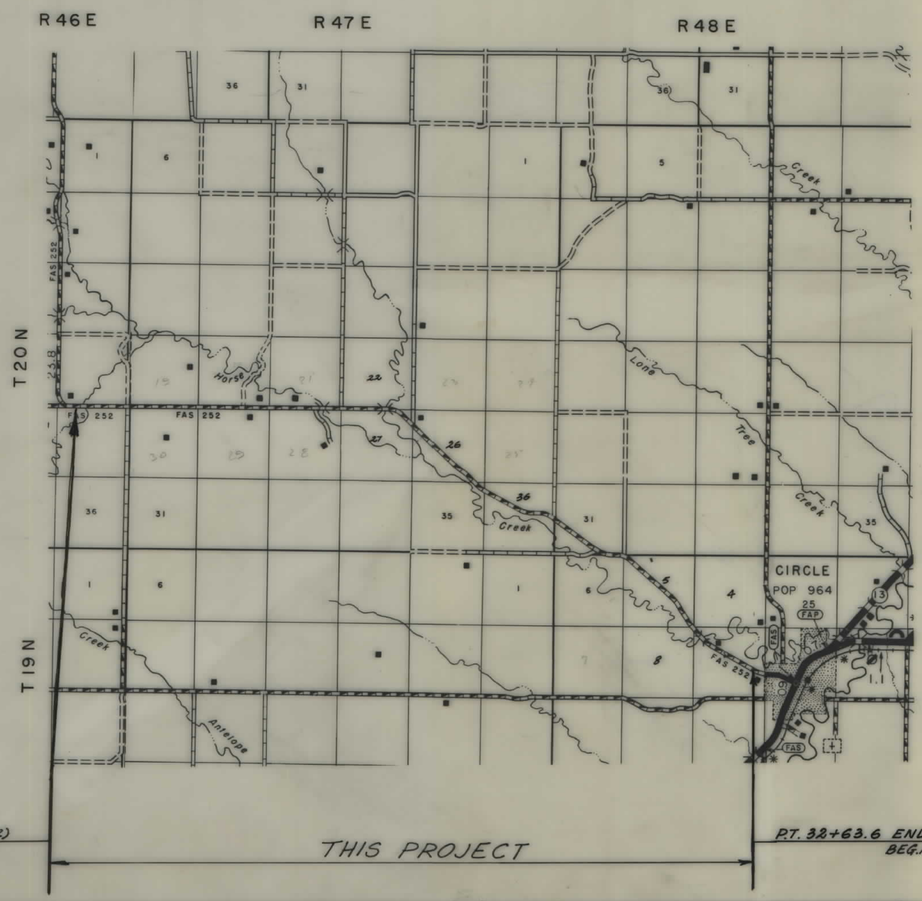

P.O.T. 607+00 ENDS RS-252-1(2)
BEG. RS-31(5)

THIS PROJECT

P.T. 32+63.6 END S-31(5)
BEG. RS-252-1(2)

STATE APPR: 11-18-82

STATE OF MONTANA
DEPARTMENT OF HIGHWAYS

APPROVED: February 4 1982

GARY J. WICKS
DIRECTOR OF HIGHWAYS
BY Stephen C. Kologi
CHIEF
PRECONSTRUCTION BUREAU

MONTANA STEPHEN C. KOLOGI 1241 E REGISTERED PROFESSIONAL ENGINEER

U.S. DEPARTMENT OF TRANSPORTATION
FEDERAL HIGHWAY ADMINISTRATION

APPROVED:

DIVISION ADMINISTRATOR — DATE

STATE OF MONTANA	PROJECT NO.	SHEET NO.	TOTAL SHEETS
	RS 252-1(2)	2	2

OWNERSHIPS

PARCEL	NAME	ADDRESS	TOTAL AREA	GROSS R/W AREA	P.T.W. AREA	AREA TO BE ACQUIRED	REMAINDER LEFT	REMAINDER RIGHT	CONST. PERMIT AREA
1	MARJORIE MASSAR PAWLOWITZ								
	VICKY MASSAR JENSEN,								
	CLAY, WADE, & CINDY MASSAR	CIRCLE, MONTANA 59215							0.93 Ac.
2	EDWIN & IDA MOOS								1.15 Ac.

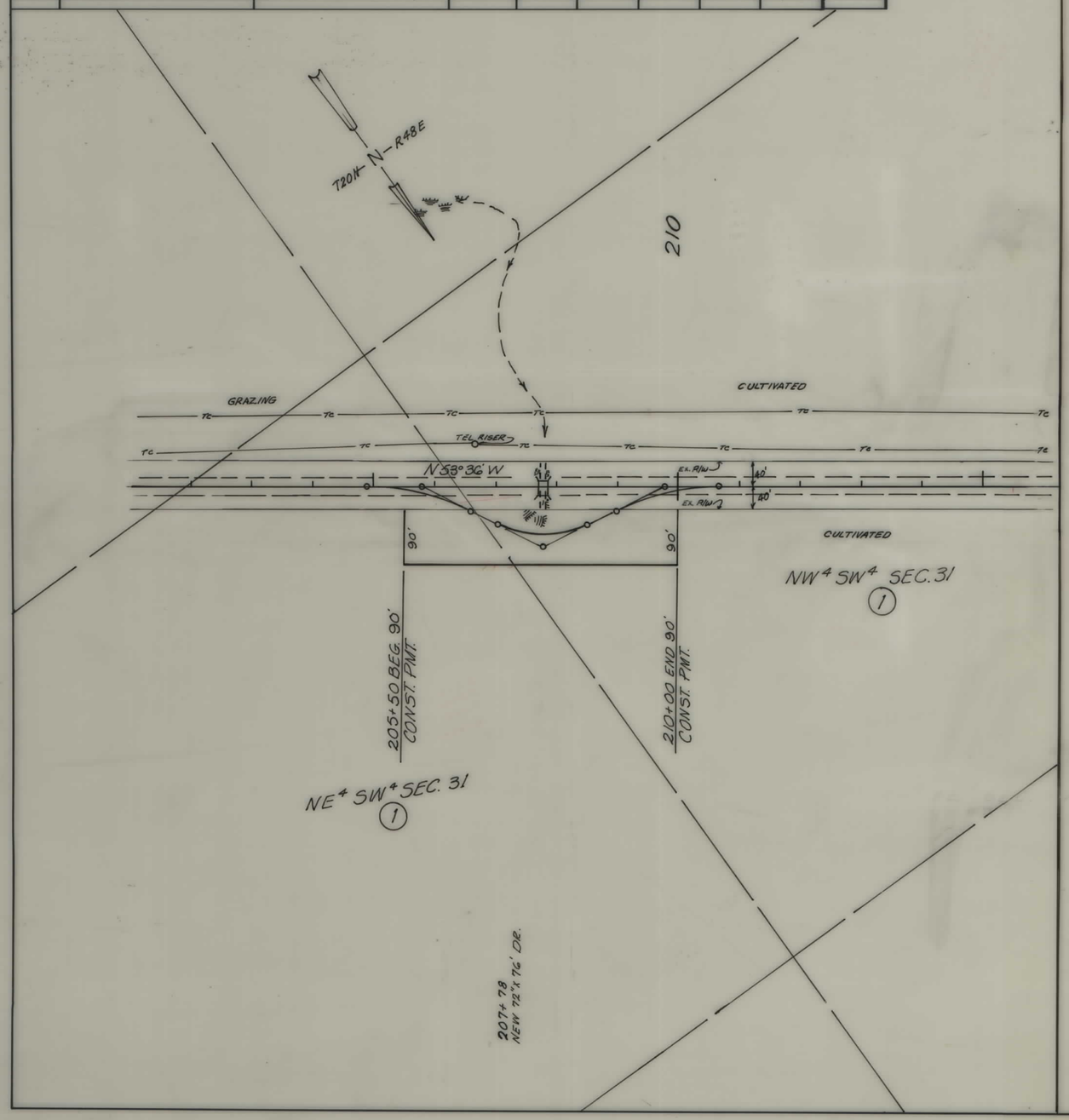

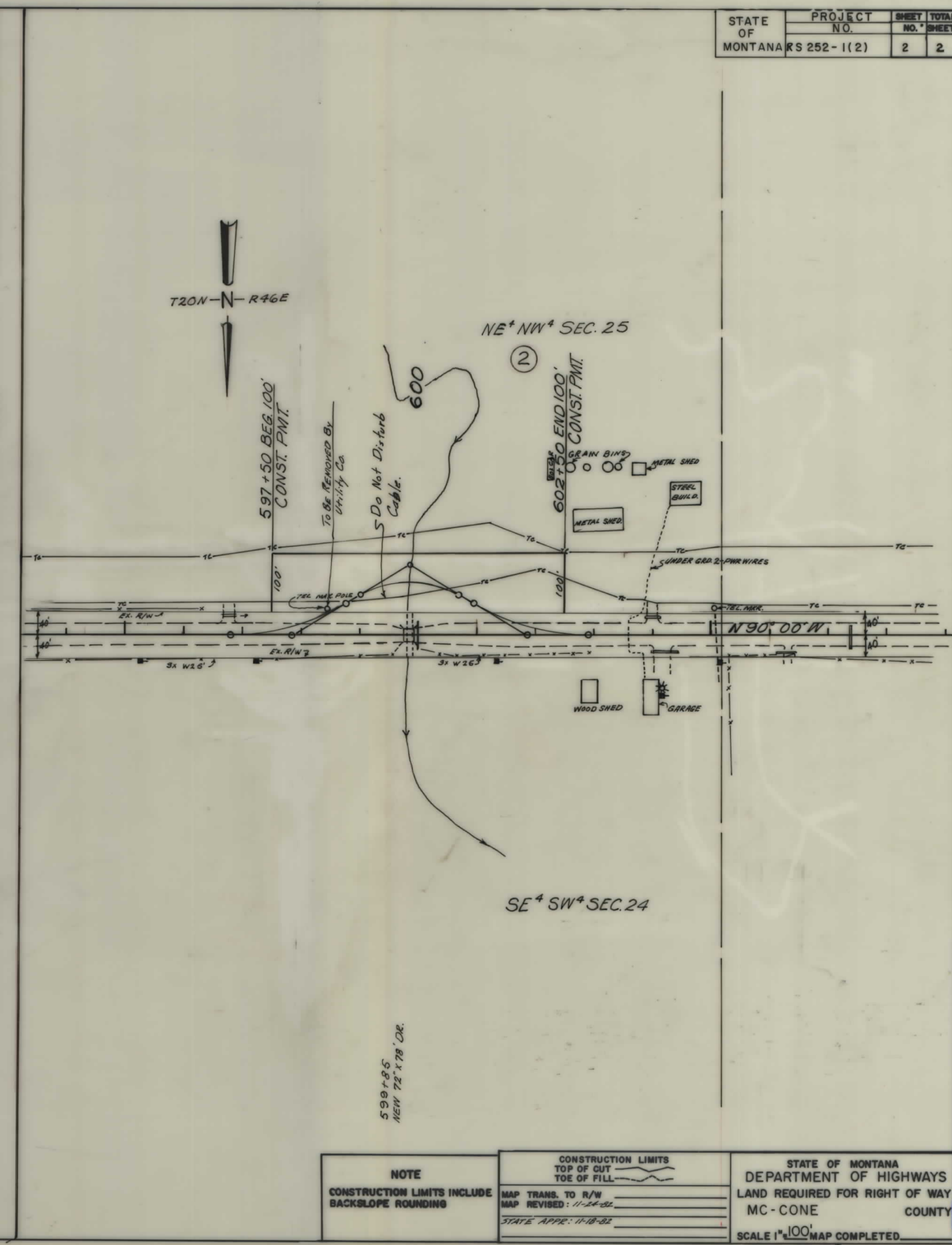

NOTE

CONSTRUCTION LIMITS INCLUDE BACKSLOPE ROUNDING

CONSTRUCTION LIMITS
TOP OF CUT
TOE OF FILL

MAP TRANS. TO R/W
MAP REVISED: 11-24-82
STATE APPR.: 11-18-82

STATE OF MONTANA
DEPARTMENT OF HIGHWAYS
LAND REQUIRED FOR RIGHT OF WAY
MC-CONE COUNTY
SCALE 1" = 100' MAP COMPLETED