PLANS
NOT
TO
SCALE

STATE OF MONTANA	PROJECT NO.	SHEET NO.	TOTAL SHEETS
	DP-384-2(3)41	1	11

SARPY CREEK
CENTER SECTION

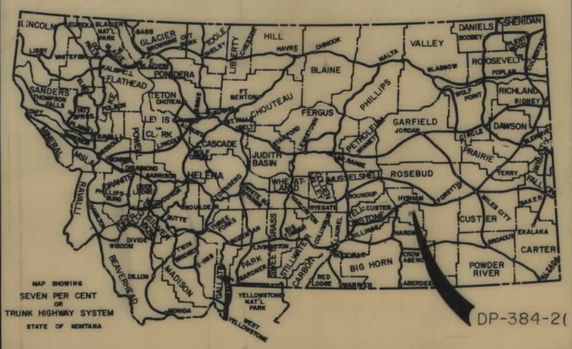

STATE OF MONTANA

DEPARTMENT OF HIGHWAYS

RIGHT OF WAY PLAN OF

FEDERAL AID PROJECT NO. DP-384-2(3)41 R/W DP-CT-384-2(2)32

SARPY CREEK

5.0 MILES

INDEX

PARCEL NO.	OWNERSHIPS	SHEET NO.
1	GRACE S. PETERSEN	2,3
2	MABEL L. REDDING	2,3
3	BURLINGTON NORTHERN RAILROAD	3-11
4	GRACE S. PETERSEN	3-8
5	ROMINE LAND COMPANY	10-11
6	LAURETTA BENJER	8-10
7	ARCHIE WILSON & SONS, INC.	4-6

CONVENTIONAL SIGNS

RIGHT OF WAY LINE
CENTERLINE (℄) OR PROJECTED LINE
STK'D. CENTERLINE
PARCEL NUMBER
OWNERSHIP BOUNDARY
R/W USE EXISTING R/W LT. OR RT.
PRESENT TRAVELED WAY (P.T.W.)
R/W LINE FENCED
RAILROAD R/W
CONSTRUCTION LIMITS CUT FILL
FENCE LINE
CONTROL OF ACCESS WITH FENCE
CONTROL OF ACCESS WITHOUT FENCE
GATE IN FENCE
CATTLE GUARD=24'
STATE & NATIONAL BORDER LINES
CITY OR TOWN LIMITS LINE
COUNTY LINE
RESERVATION LINE
TOWNSHIP & SECTION LINE
1/2 SECTION LINE
1/4 SECTION LINE
SECTION CORNER FOUND UNFOUND
1/4 SECTION COR.
1/16 SECTION COR.
CENTER OF SECTION
TELEPHONE OR TELEGRAPH POLES IN PLACE
POWER POLES IN PLACE
TEL. OR TEL. OR POWER POLES TO BE MOVED
NEW PIPES
OLD PIPES IN PLACE
OUTLET DITCH
INLET DITCH
DITCHES
CHANNEL CHANGES CH.CH.
BRIDGE
RAILROADS

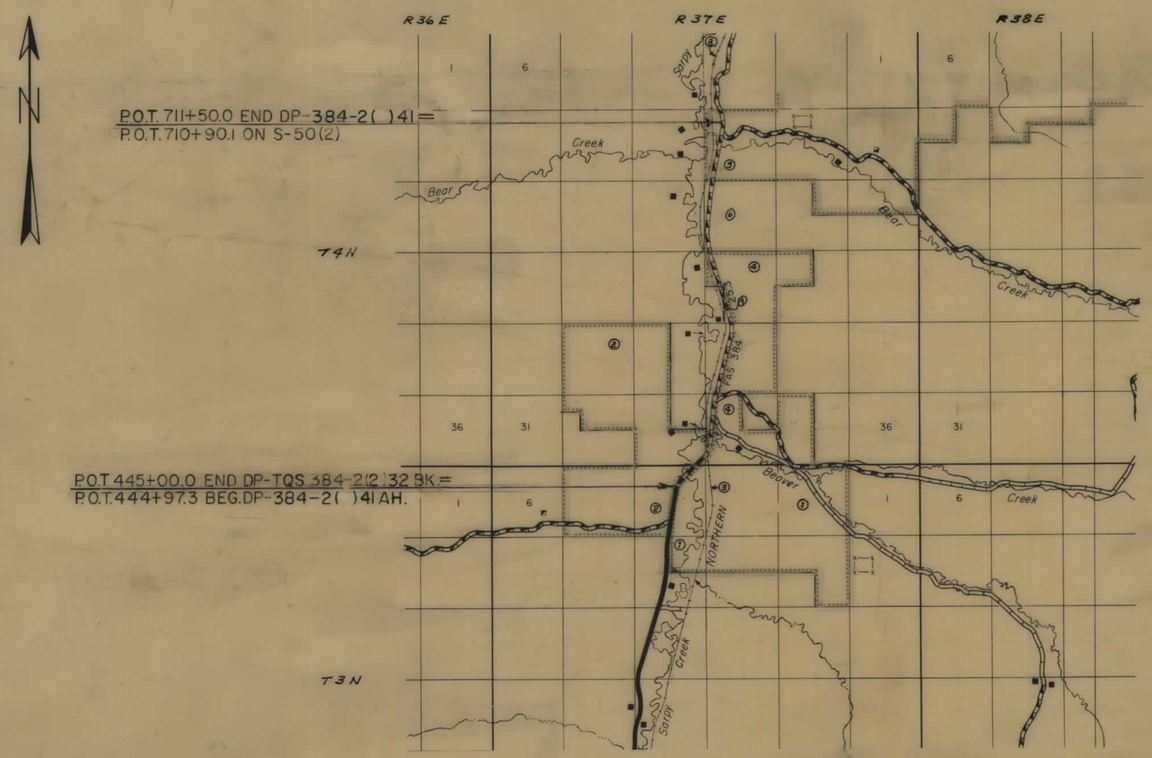

RELATED PROJECTS

ASSOCIATED PROJECT AGREEMENT NUMBERS

STATE OF MONTANA
DEPARTMENT OF HIGHWAYS

APPROVED: 11-7-19

RONALD P. RICHARDS
DIRECTOR OF HIGHWAYS
BY
ADMINISTRATOR
ENGINEERING DIVISION

MONTANA PROFESSIONAL SURVEYOR
JACK R. BECKERT
205 ES
REGISTERED ENGINEER & LAND

U.S. DEPARTMENT OF TRANSPORTATION
FEDERAL HIGHWAY ADMINISTRATION

APPROVED:

DIVISION ADMINISTRATOR DATE

11-18-81
ACQUISITION AUTHORIZATION 7/6/81

DP-384-2(1) PE

STATE OF MONTANA	PROJECT NO.	SHEET NO.	TOTAL SHEETS
	DP-384-2(3) 32	2	11

OWNERSHIPS

PARCEL	NAME	ADDRESS	TOTAL AREA	GROSS R/W AREA	P.T.W. AREA	AREA TO BE ACQUIRED	REMAINDER LEFT	REMAINDER RIGHT	CONST. PERMIT AREA
1	Grace S. Peterson	HYSHAM, MONTANA 59038	SEE SHEET No. 3						
2	MABEL L. REDDING	C/O HAYS & SONS LAND &							
		LIVESTOCK, INC. HYSHAM,							
		MONTANA 59038	SEE SHEET NO. 3						

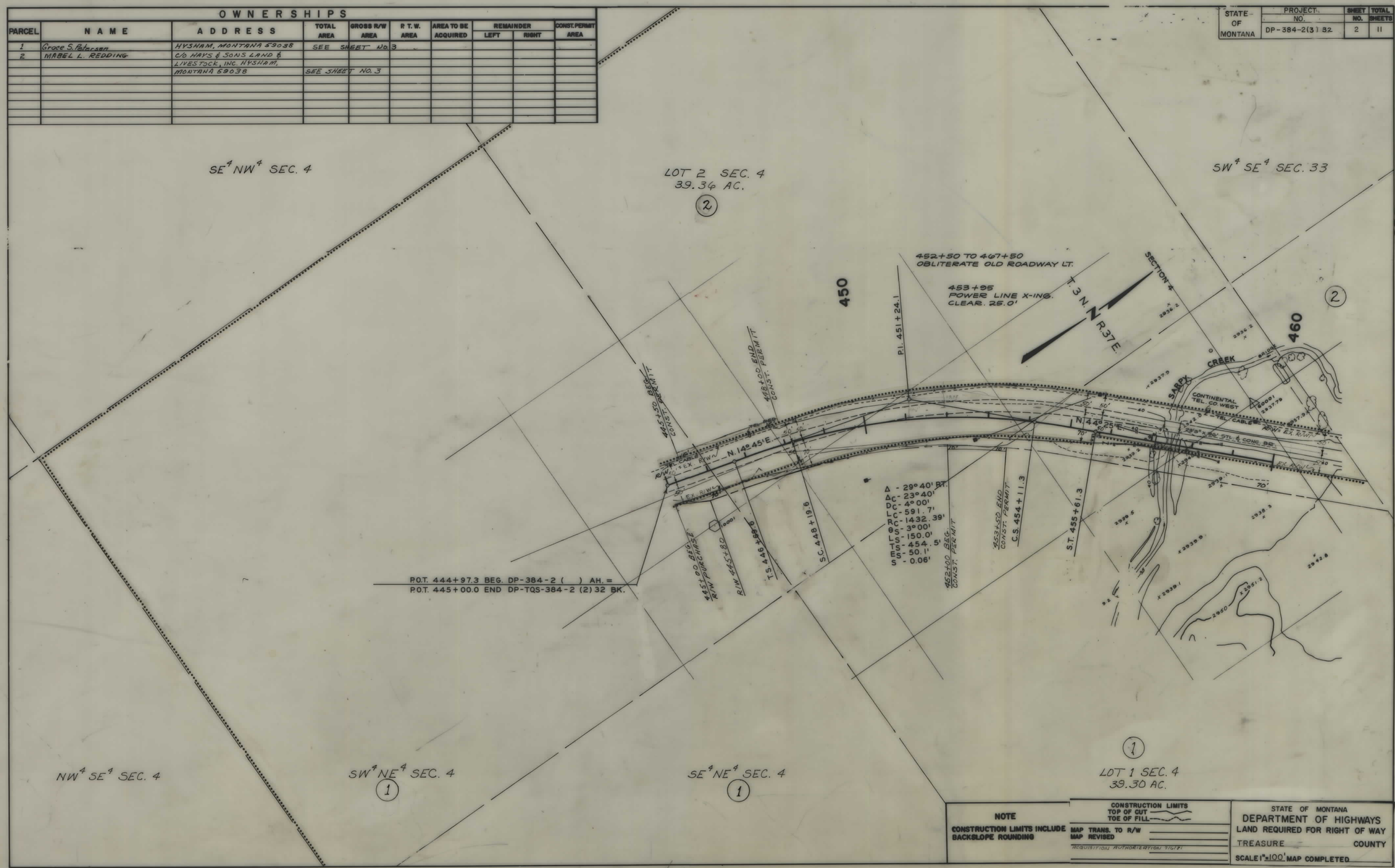

NOTE

CONSTRUCTION LIMITS INCLUDE BACKSLOPE ROUNDING

CONSTRUCTION LIMITS
TOP OF CUT
TOE OF FILL

MAP TRANS. TO R/W
MAP REVISED

REQUISITION AUTHORIZATION RIGHT

STATE OF MONTANA
DEPARTMENT OF HIGHWAYS
LAND REQUIRED FOR RIGHT OF WAY
TREASURE COUNTY
SCALE 1" = 100' MAP COMPLETED

STATE OF MONTANA	PROJECT NO.	SHEET NO.	TOTAL SHEETS
	DP-384-2(3)32	3	11

OWNERSHIPS

PARCEL	NAME	ADDRESS	TOTAL AREA	GROSS R/W AREA	P. T. W. AREA	AREA TO BE ACQUIRED	REMAINDER LEFT	REMAINDER RIGHT	CONST. PERMIT AREA
1	GRACE S. PETERSON	HYSHAM, MT 59038		1.52	-0-	1.52			0.03
2	MABEL L. REDDING	C/O HAYS & SONS LAND &							
		LIVESTOCK, INC. HYSHAM,							
		MONTANA 59038		1.46	-0-	1.46			0.09
3	BURLINGTON NORTHERN R.R.		SEE SHEET	NO. 11					
4	GRACE S. PETERSEN	HYSHAM, MONTANA 59038	SEE SHEET	NO. 8					

NOTE

CONSTRUCTION LIMITS INCLUDE BACKSLOPE ROUNDING

CONSTRUCTION LIMITS
TOP OF CUT
TOE OF FILL

MAP TRANS. TO R/W
MAP REVISED STATE 10-6-81
ACQUISITION AUTHORIZATION 7-6-81

STATE OF MONTANA
DEPARTMENT OF HIGHWAYS
LAND REQUIRED FOR RIGHT OF WAY
TREASURE COUNTY
SCALE 1" = 100' MAP COMPLETED

STATE OF MONTANA	PROJECT NO.	SHEET NO.	TOTAL SHEETS
	DP-384-2(3)	4	11

OWNERSHIPS

PARCEL	NAME	ADDRESS	TOTAL AREA	GROSS R/W AREA	P. T. W. AREA	AREA TO BE ACQUIRED	REMAINDER LEFT	REMAINDER RIGHT	CONST. PERMIT AREA
3	BURLINGTON NORTHERN R.R.		SEE SHEET NO. 11						
4	GRACE S. PETERSEN	HYSHAM, MONTANA 59038	SEE SHEET NO. 8						
7	ARCHIE WILSON & SONS, INC.	HYSHAM, MONTANA 59038	SEE SHEET NO. 6						

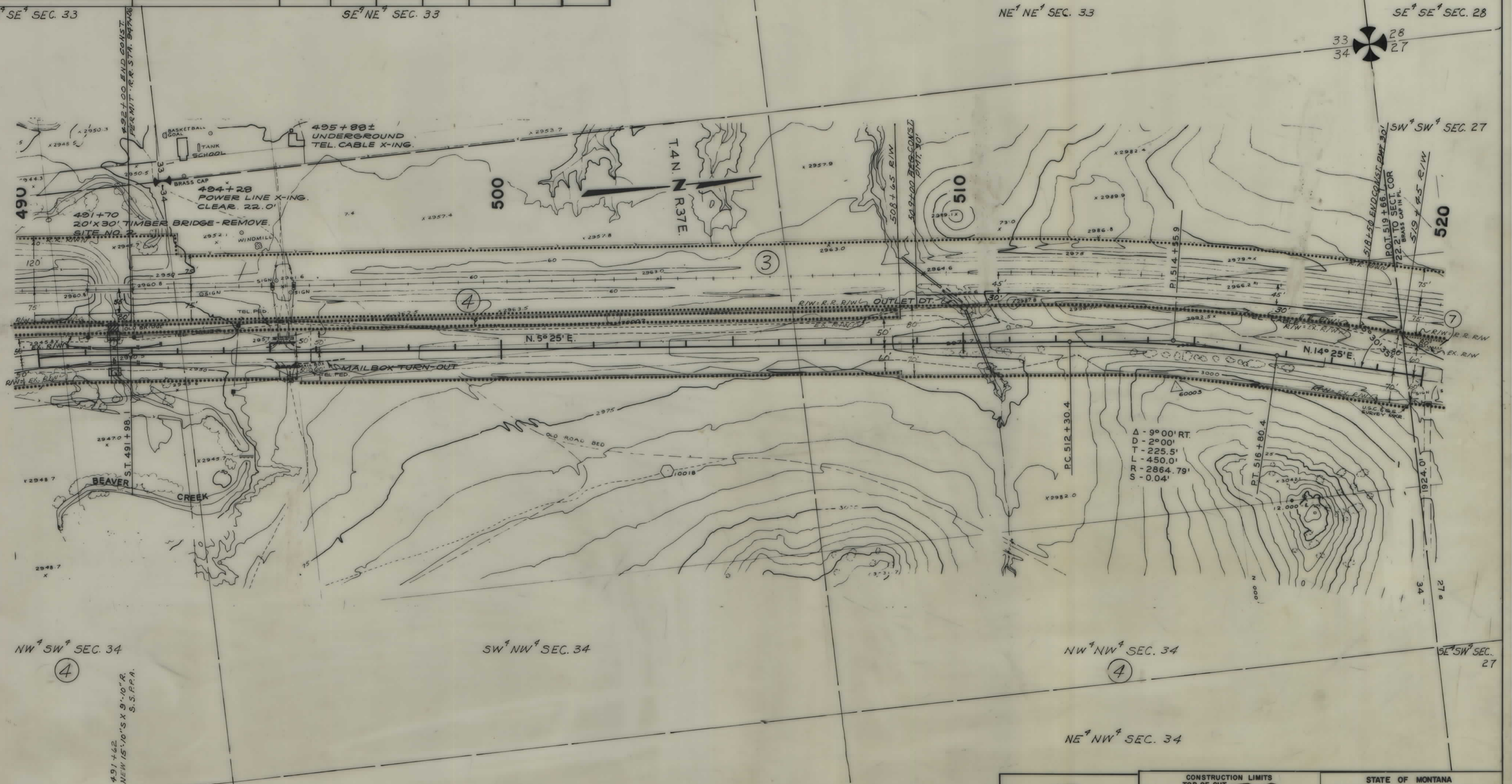

NOTE

CONSTRUCTION LIMITS INCLUDE BACKSLOPE ROUNDING

CONSTRUCTION LIMITS
TOP OF CUT
TOE OF FILL

MAP TRANS. TO R/W
MAP REVISED 11-18-81, 12-18-81
ACQUISITION AUTHORIZATION 7/6/81

STATE OF MONTANA
DEPARTMENT OF HIGHWAYS
LAND REQUIRED FOR RIGHT OF WAY

TREASURE COUNTY

SCALE 1" = 100' MAP COMPLETED

STATE OF MONTANA	PROJECT NO.	SHEET NO.	TOTAL SHEETS
	DP-384-2(3)	5	11

OWNERSHIPS

PARCEL	NAME	ADDRESS	TOTAL AREA	GROSS R/W AREA	P.T.W. AREA	AREA TO BE ACQUIRED	REMAINDER LEFT	REMAINDER RIGHT	CONST. PERM AREA	CONST. EASE AREA
3	BURLINGTON NORTHERN R.R.		SEE SHEET	NO. 11						
4	GRACE S. PETERSEN	HYSHAM, MONTANA 59038	SEE SHEET	NO. 8						
7	ARCHIE WILSON & SONS, INC.	"	SEE SHEET	NO. 6						

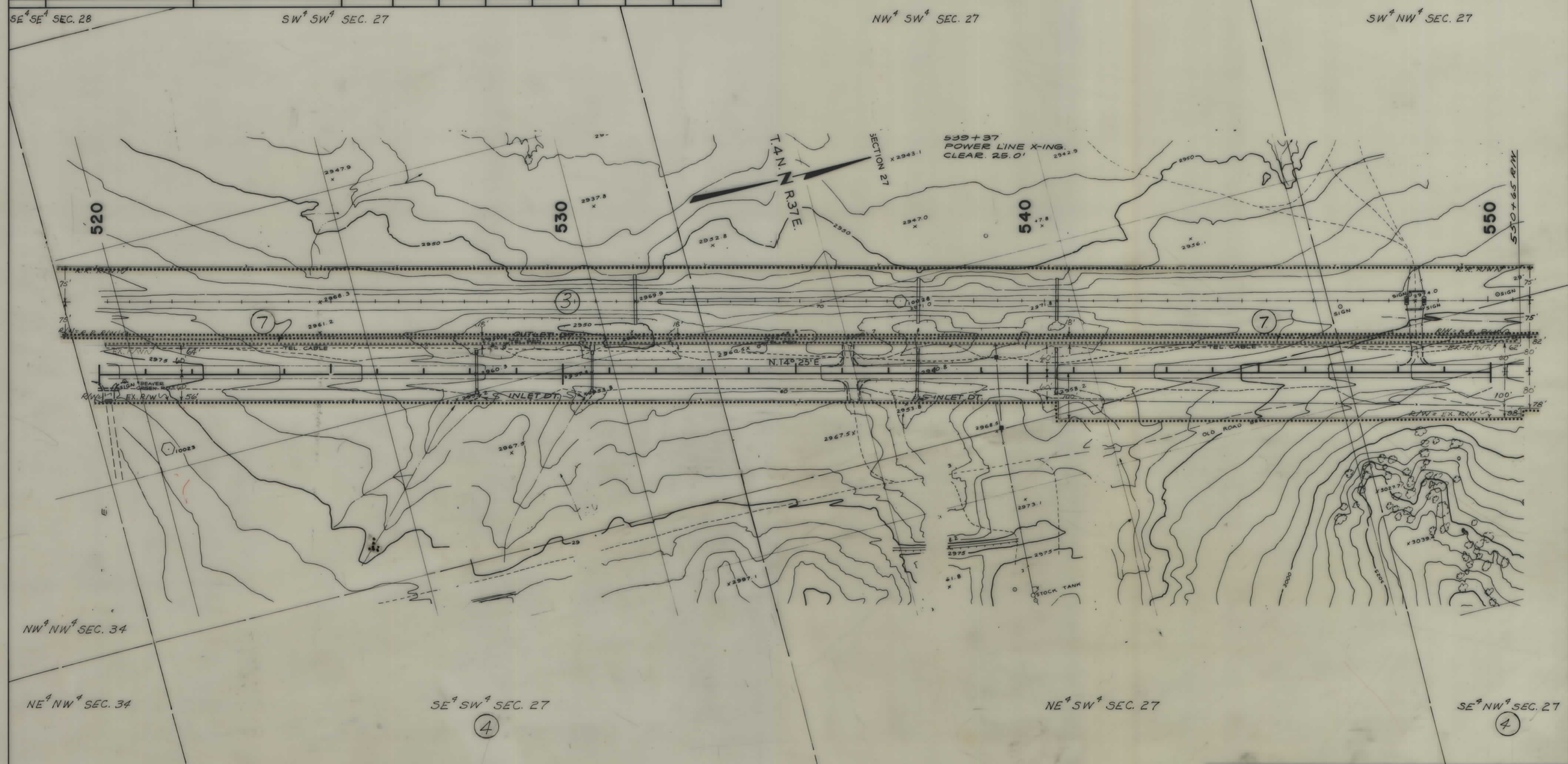

STATE OF MONTANA	PROJECT NO.	SHEET NO.	TOTAL SHEETS
	DP-384-2(3)	6	11

OWNERSHIPS

PARCEL	NAME	ADDRESS	TOTAL AREA	GROSS R/W AREA	P.T.W. AREA	AREA TO BE ACQUIRED	REMAINDER LEFT	REMAINDER RIGHT	CONST. PERM AREA	CONST. EASE. AREA
3	BURLINGTON NORTHERN R.R.		SEE SHEET NO. 11							
4	GRACE S. PETERSEN	HYSHAM, MONTANA 59038	SEE SHEET NO. 8							
7	ARCHIE WILSON & SONS, Inc.	HYSHAM, MONTANA 59038		1.68	0	1.68			0.11 AC.	

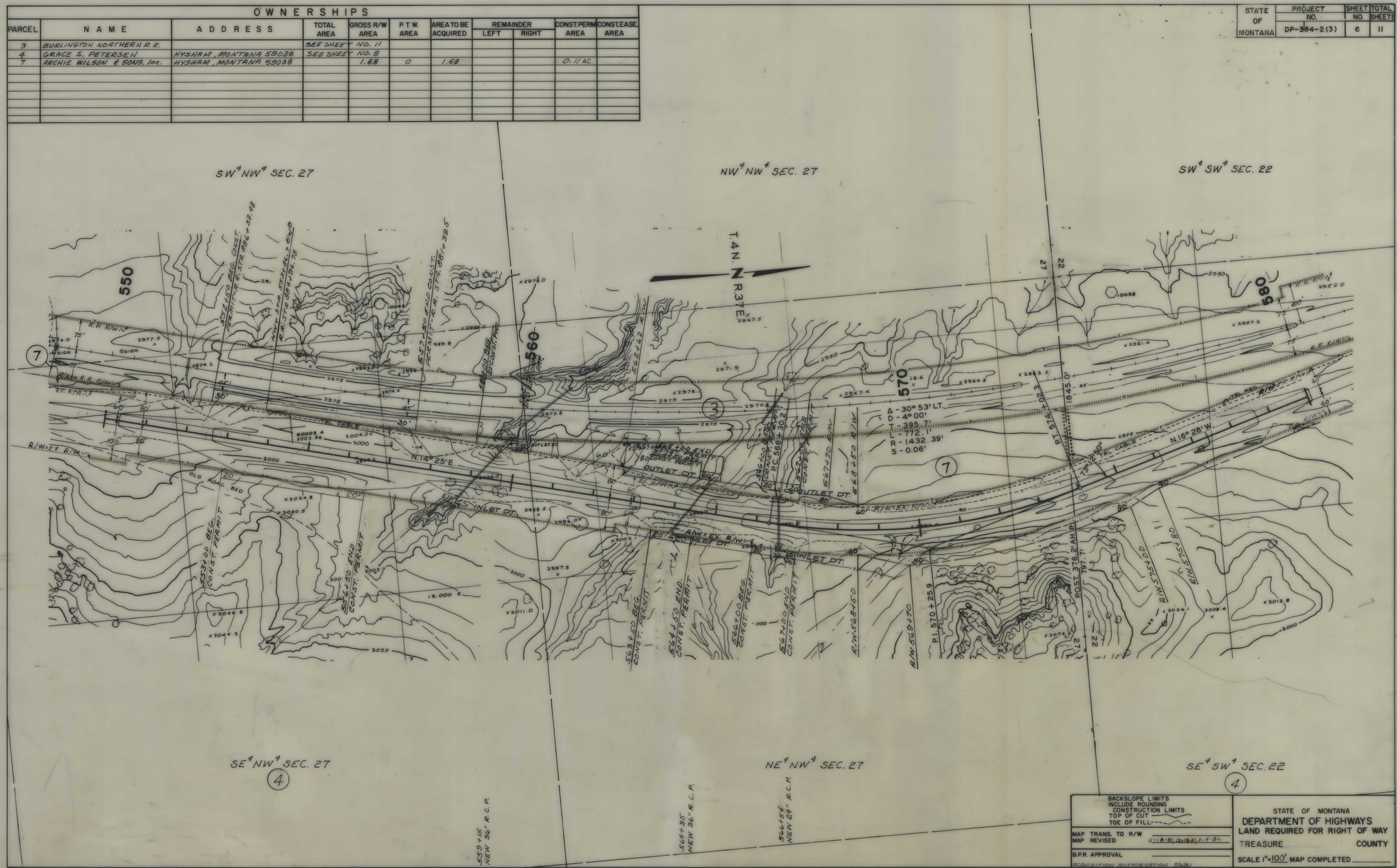

STATE OF MONTANA	PROJECT NO.	SHEET NO.	TOTAL SHEETS
	DP-384-2(3)	7	11

OWNERSHIPS

PARCEL	NAME	ADDRESS	TOTAL AREA	GROSS R/W AREA	P.T.W. AREA	AREA TO BE ACQUIRED	REMAINDER LEFT	REMAINDER RIGHT	CONST. PERM AREA	CONST. EASE AREA
3	BURLINGTON NORTHERN R.R.		SEE SHEET NO. 11							
4	GRACE S. PETERSEN	HYSHAM, MONTANA 59038	SEE SHEET NO. 8							

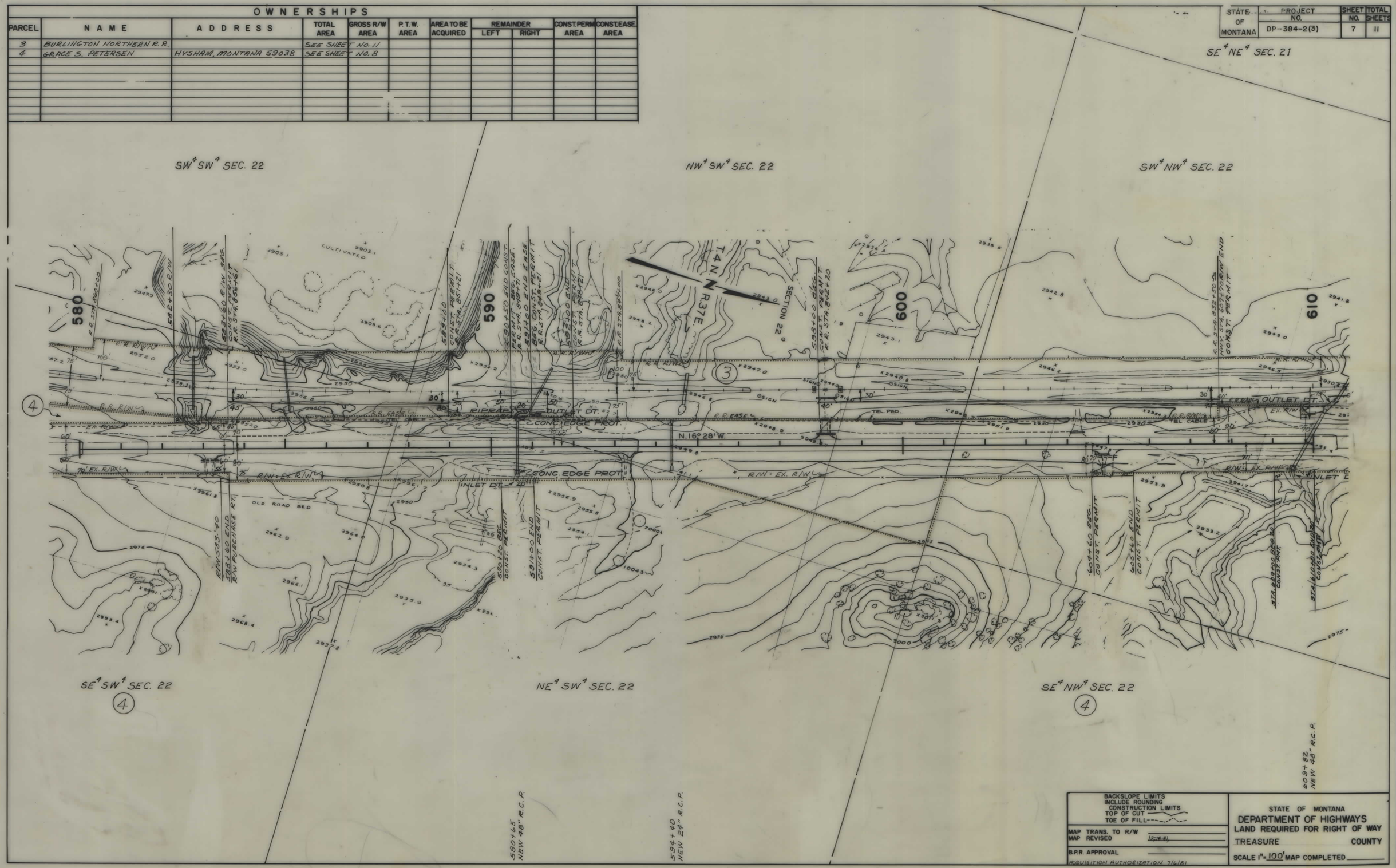

STATE OF MONTANA	PROJECT NO.	SHEET NO.	TOTAL SHEETS
	DP-384-2(3)	8	11

OWNERSHIPS

PARCEL	NAME	ADDRESS	TOTAL AREA	GROSS R/W AREA	P.T.W. AREA	AREA TO BE ACQUIRED	REMAINDER LEFT	REMAINDER RIGHT	CONST. PERM AREA	CONST. EASE. AREA
3	BURLINGTON NORTHERN R.R.		SEE SHEET No. 11							
4	GRACE S. PETERSEN	HYSHAM, MONTANA 59038		4.33	-0-	4.33			0.41	
1-4	GRACE S. PETERSEN	HYSHAM, MONTANA 59038		5.85	-0-	5.85			0.44	
6	LAURETTA BRAUER			SEE SHEET 10						

BACKSLOPE LIMITS
INCLUDE ROUNDING
CONSTRUCTION LIMITS
TOP OF CUT
TOE OF FILL

MAP TRANS. TO R/W
MAP REVISED 11-18-81, 12-18-81

B.P.R. APPROVAL

ACQUISITION AUTHORIZATION 7/6/81

STATE OF MONTANA
DEPARTMENT OF HIGHWAYS
LAND REQUIRED FOR RIGHT OF WAY

TREASURE COUNTY

SCALE 1" = 100' MAP COMPLETED

STATE OF MONTANA	PROJECT NO.	SHEET NO.	TOTAL SHEETS
	DP-384-2(3)	9	11

OWNERSHIPS

PARCEL	NAME	ADDRESS	TOTAL AREA	GROSS R/W AREA	P.T.W. AREA	AREA TO BE ACQUIRED	REMAINDER LEFT	REMAINDER RIGHT	CONST. PERM AREA	CONST. EASE AREA
3	BURLINGTON NORTHERN R.R.		SEE SHEET NO. 11							
6	LAURETTA BRAUER		SEE SHEET No. 10							

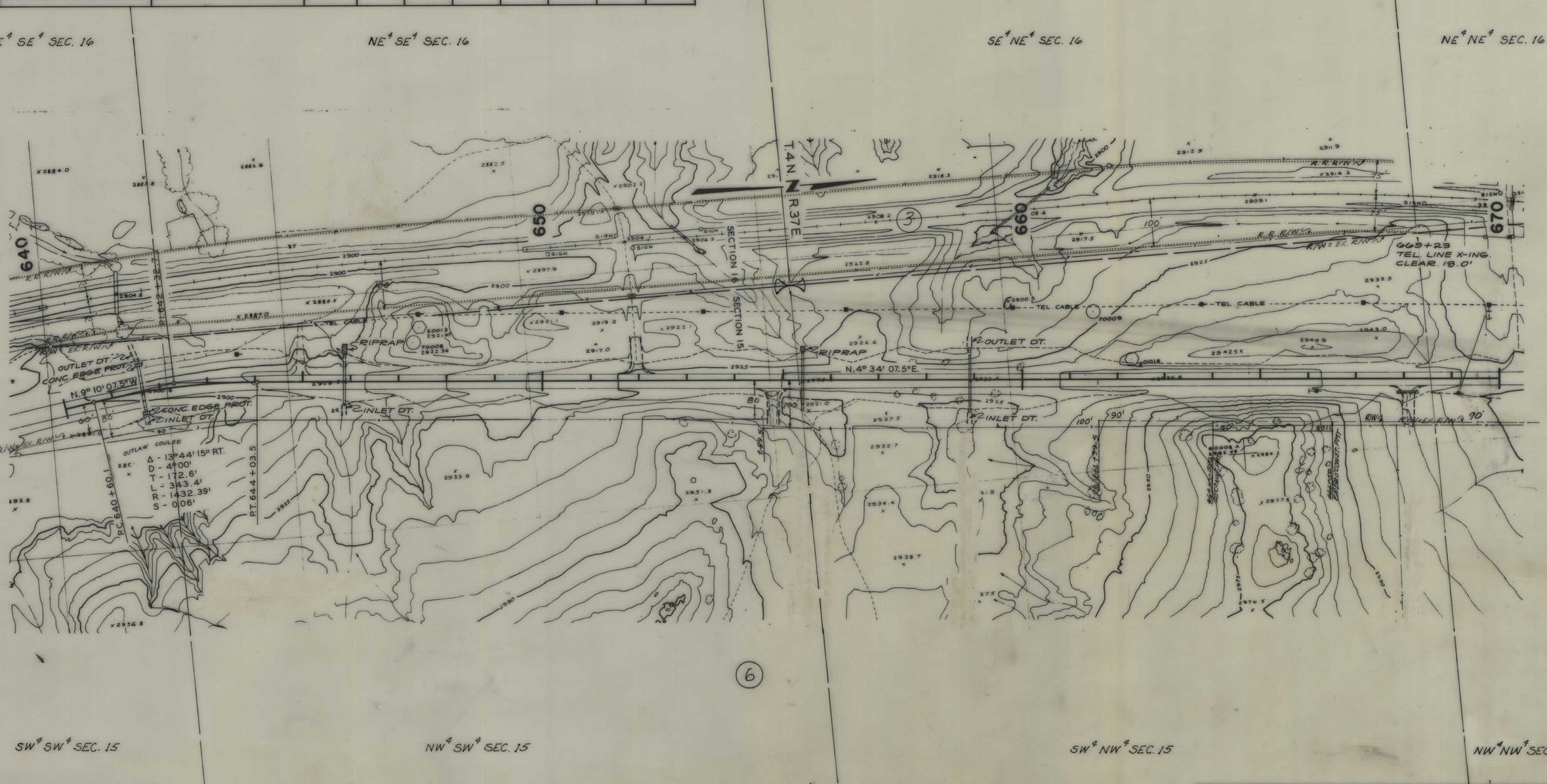

BACKSLOPE LIMITS
INCLUDE ROUNDING
CONSTRUCTION LIMITS
TOP OF CUT
TOE OF FILL

MAP TRANS. TO R/W
MAP REVISED 11-18-81, 12-16-81, 1-4-82.

B.P.R. APPROVAL

ACQUISITION AUTHORIZATION 7/6/81

STATE OF MONTANA
DEPARTMENT OF HIGHWAYS
LAND REQUIRED FOR RIGHT OF WAY

TREASURE COUNTY

SCALE 1" = 100' MAP COMPLETED

STATE OF MONTANA	PROJECT NO.	SHEET NO.	TOTAL SHEETS
	DP-384-2(3)	10	11

OWNERSHIPS

PARCEL	NAME	ADDRESS	TOTAL AREA	GROSS R/W AREA	P.T.W. AREA	AREA TO BE ACQUIRED	REMAINDER LEFT	REMAINDER RIGHT	CONST. PERM AREA	CONST. EASE AREA
3	BURLINGTON NORTHERN R.R.		SEE SHEET NO. 11							
5	ROMINE LAND COMPANY	HYSHAM, MONTANA 59038	SEE SHEET NO. 11							
6	LAURETTA BRAUER	" " "							0.11 AC.	

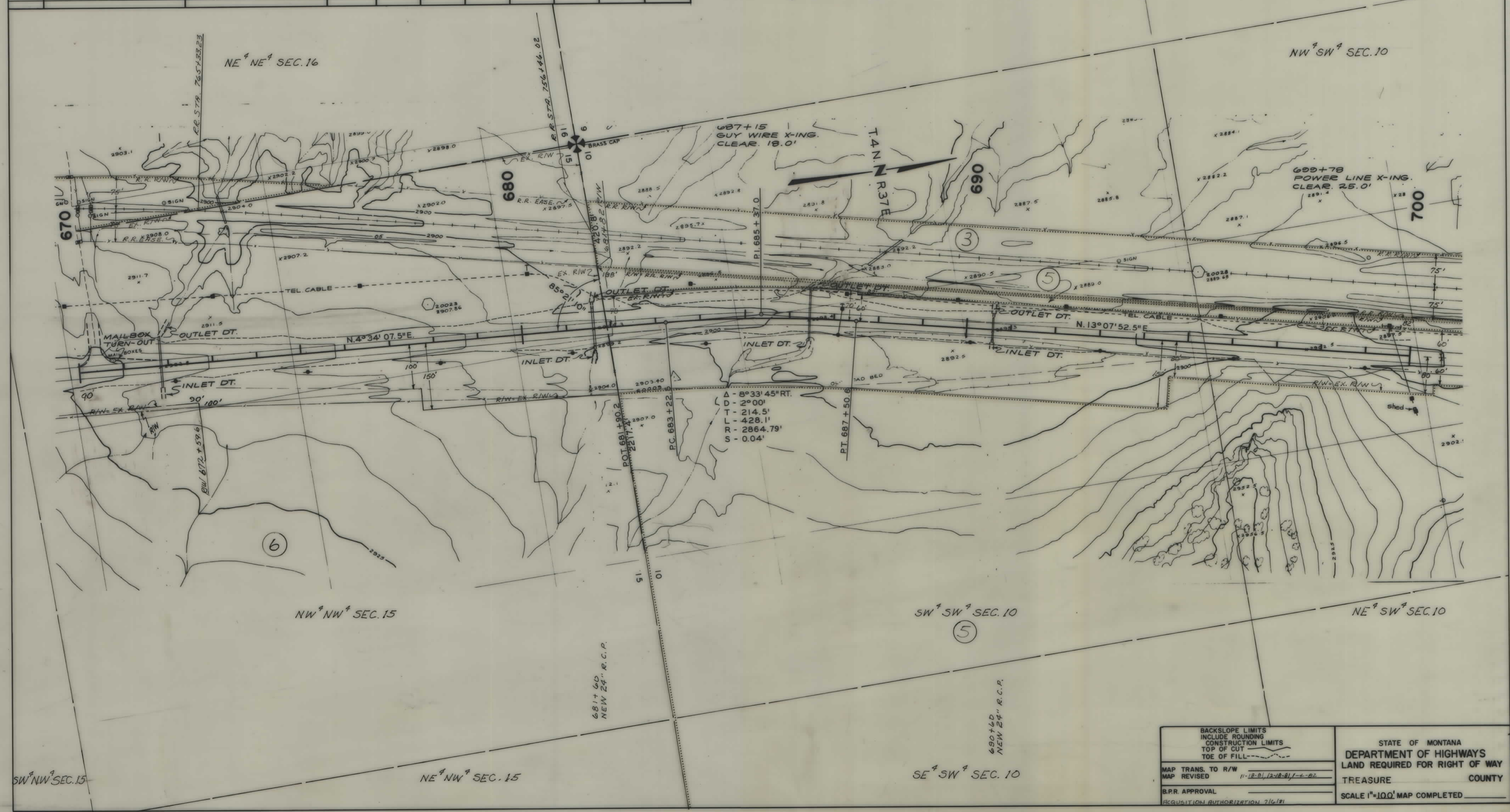

STATE OF MONTANA	PROJECT NO.	SHEET NO.	TOTAL SHEETS
	DP-384-2 (3)	11	11

OWNERSHIPS

PARCEL	NAME	ADDRESS	TOTAL AREA	GROSS R/W AREA	P.T.W. AREA	AREA TO BE ACQUIRED	REMAINDER LEFT	REMAINDER RIGHT	CONST. PERM AREA	CONST. EASE. AREA
3	BURLINGTON NORTHERN R.R.			0.55	-0-	0.55			3.21	
5	ROMINE LAND COMPANY	HYSHAM, MONTANA 59038		1.35	-0-	1.35			0.09	

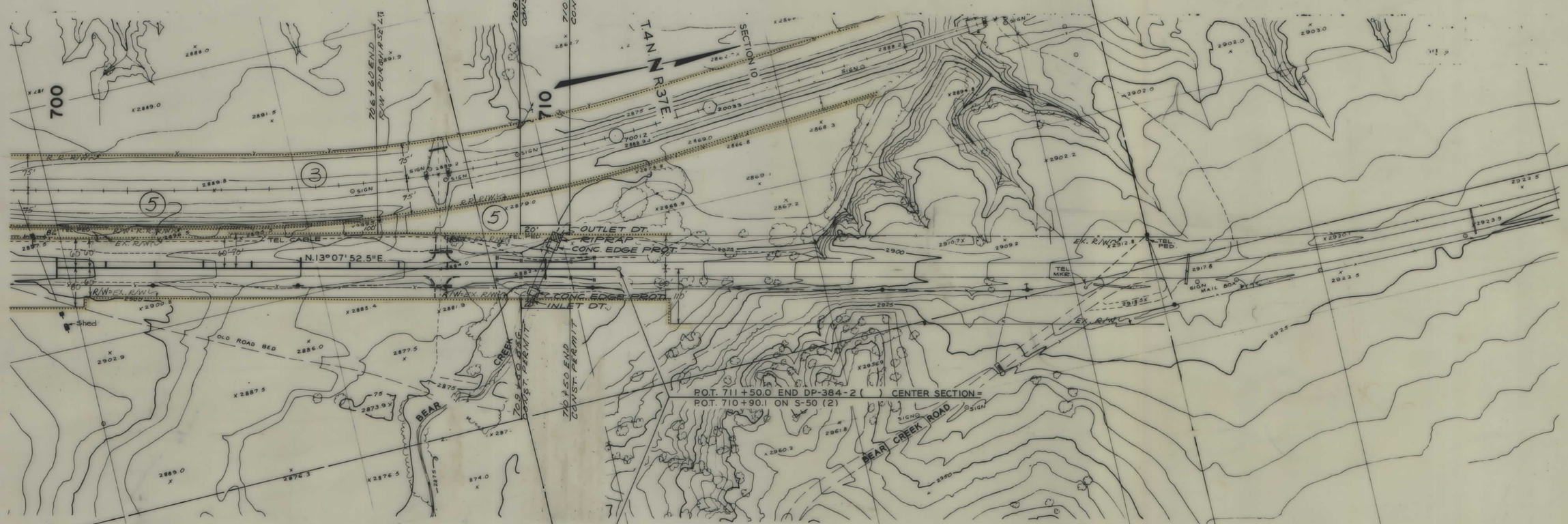

BACKSLOPE LIMITS INCLUDE ROUNDING
CONSTRUCTION LIMITS
TOP OF CUT
TOE OF FILL

MAP TRANS. TO R/W
MAP REVISED 12-18-81, 1-4-82

B.P.R. APPROVAL

ACQUISITION AUTHORIZATION 7/6/81

STATE OF MONTANA
DEPARTMENT OF HIGHWAYS
LAND REQUIRED FOR RIGHT OF WAY

TREASURE COUNTY

SCALE 1"=100' MAP COMPLETED