PLANS
NOT
TO
SCALE

STATE	PROJECT NO.	SHEET NO.	TOTAL SHEETS
MONT.	RS 500-2(2)19	1	10

MOSBY - SOUTH

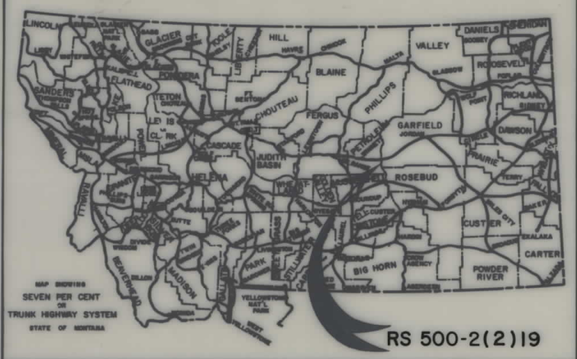

STATE OF MONTANA

DEPARTMENT OF HIGHWAYS

RIGHT OF WAY PLAN OF FEDERAL AID PROJECT NO. RS 500-2(2)19 R/W

MOSBY - SOUTH

PETROLEUM COUNTY

4.6 MILES

CONVENTIONAL SIGNS

- PROPOSED RIGHT OF WAY LINE
- EXISTING RIGHT OF WAY LINE
- RAILROAD RIGHT OF WAY LINE
- CENTERLINE (℄) OR PROJECTED LINE
- STK'D CENTERLINE
- OWNERSHIP BOUNDARY — PL — PL —
- PRESENT TRAVELED WAY (P.T.W.)
- R/W LINE FENCED — EX. R/W
- CONSTRUCTION LIMITS — CUT — FILL
- FENCE LINE
- CONTROL OF ACCESS WITH FENCE
- LIMITED ACCESS
- EXISTING LIMITED ACCESS
- GATE IN FENCE
- CATTLE GUARD = 24'
- STATE & NATIONAL BORDER LINES
- CITY OR TOWN LIMITS LINE
- COUNTY LINE
- RESERVATION LINE
- TOWNSHIP & SECTION LINE
- 1/4 & 1/2 SECTION LINE
- SECTION CORNER — FOUND — UNFOUND
- 1/4 SECTION COR.
- 1/16 SECTION COR.
- CENTER OF SECTION
- TELEPHONE OR TELEGRAPH POLES IN PLACE
- POWER POLES IN PLACE
- TEL. OR TEL. OR POWER POLES TO BE MOVED
- NEW PIPES
- OLD PIPES IN PLACE
- OUTLET DITCH
- INLET DITCH
- DITCHES
- CHANNEL CHANGES
- BRIDGES
- RAILROADS
- PARCEL NUMBER (7)
- NEW APPROACH
- EXISTING APPROACH

SCALE
1" = 1 MILE

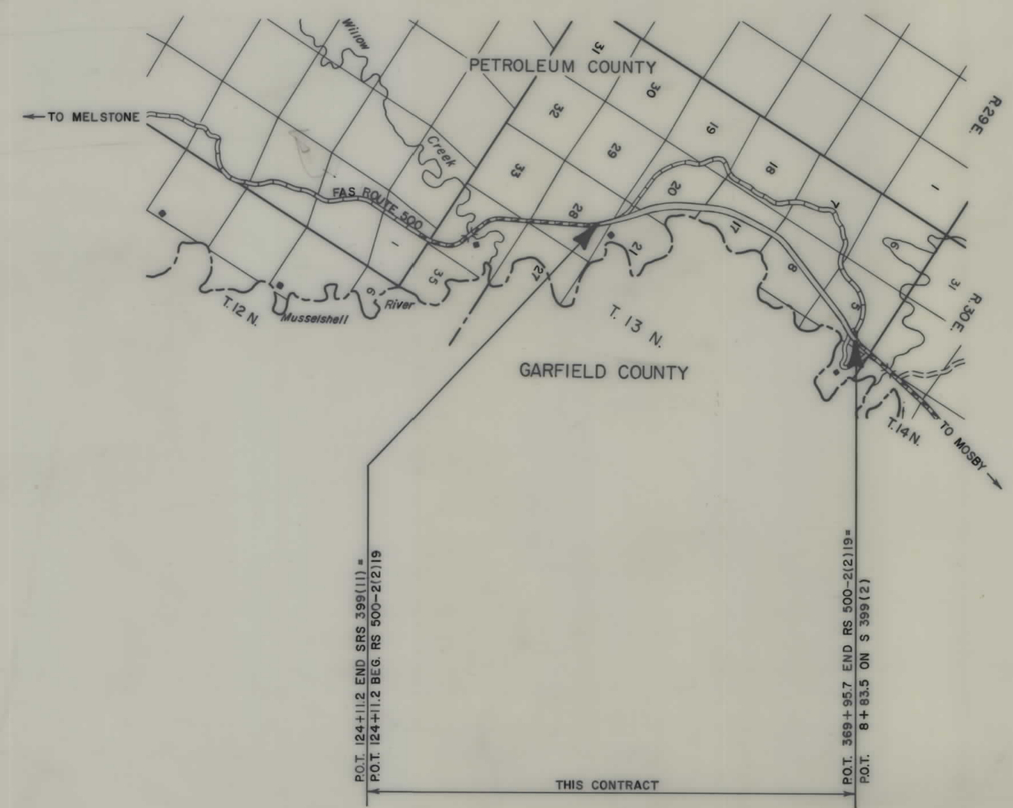

INDEX

PARCEL NO.	OWNERSHIPS	SHEET NO.
1 - 2	MILDRED E. & ERVING D. WALKER	4
3 - 4	BLM	4
5 - 6	BLM	6
7 - 8	HAROLD L. STENSVAD	8

RELATED PROJECTS

ASSOCIATED PROJECT AGREEMENT NUMBERS
R/W & I.C. RS 500-2(2)19
P.E. RS 500-2(2)19

7-17-90

STATE	PROJECT NO.	SHEET NO.	TOTAL SHEETS
MONT.	RS 500-2(2)19	2	10

MOSBY - SOUTH

OWNERSHIPS

PARCEL	NAME	ADDRESS	TOTAL AREA	GROSS R/W AREA	EX. EASE. AREA	NET AREA	REMAINDER LEFT	REMAINDER RIGHT	CONST.PMT. AREA	EASEMENT AREA

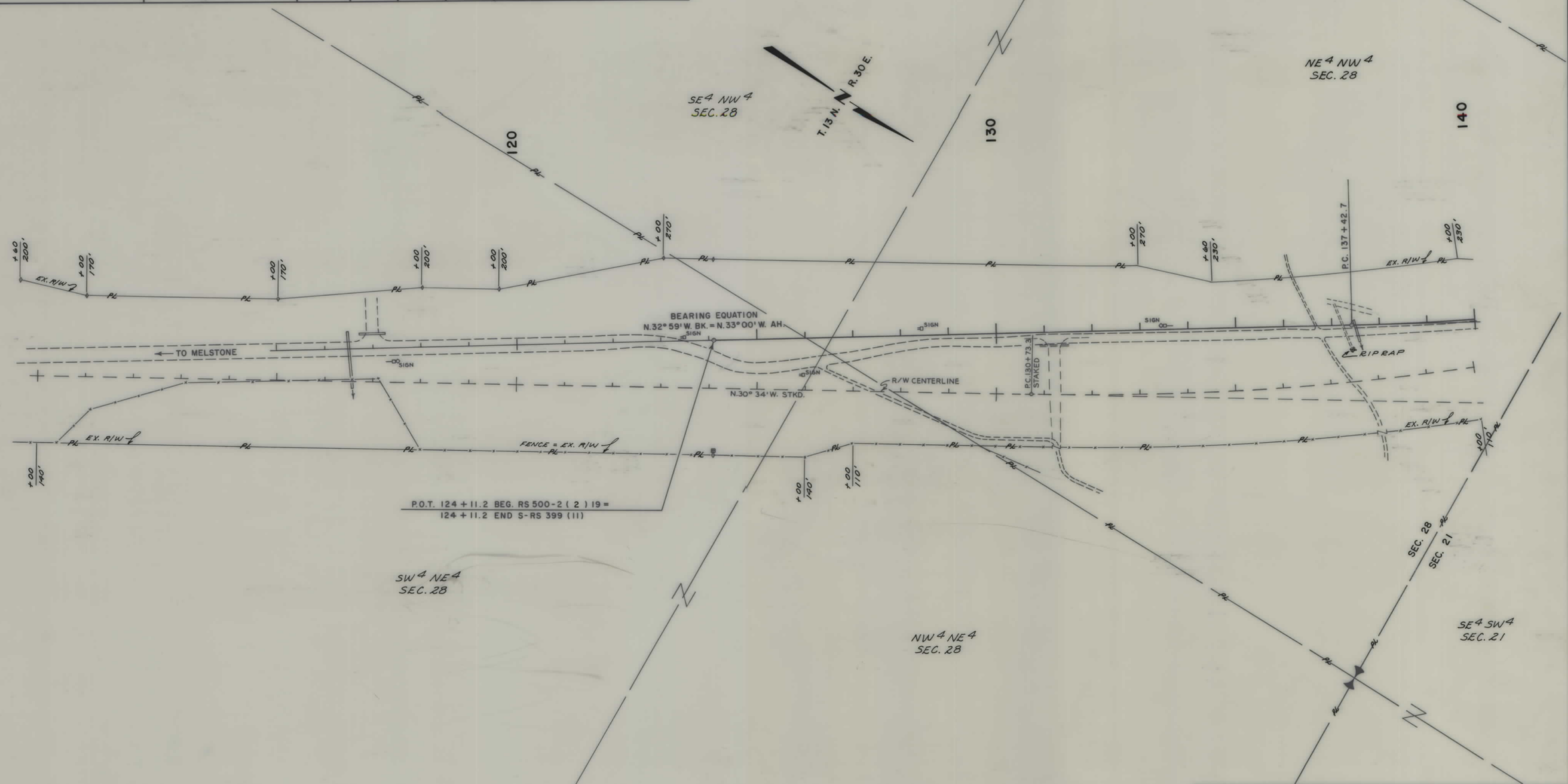

CONSTRUCTION LIMITS
TOP OF CUT
TOE OF FILL
CONSTRUCTION LIMITS INCLUDE BACKSLOPE ROUNDING

FHWA / DOH APPROVAL 7-17-90

MAP REVISED

STATE OF MONTANA
DEPARTMENT OF HIGHWAYS
LAND REQUIRED FOR RIGHT OF WAY

PETROLEUM COUNTY

SCALE 1" = 100'

STATE	PROJECT NO.	SHEET NO.	TOTAL SHEETS
MONT.	RS 500-2(2)19	3	10

MOSBY - SOUTH

OWNERSHIPS

PARCEL	NAME	ADDRESS	TOTAL AREA	GROSS R/W AREA	EX. EASE. AREA	NET AREA	REMAINDER LEFT	REMAINDER RIGHT	CONST.PMT. AREA	EASEMENT AREA

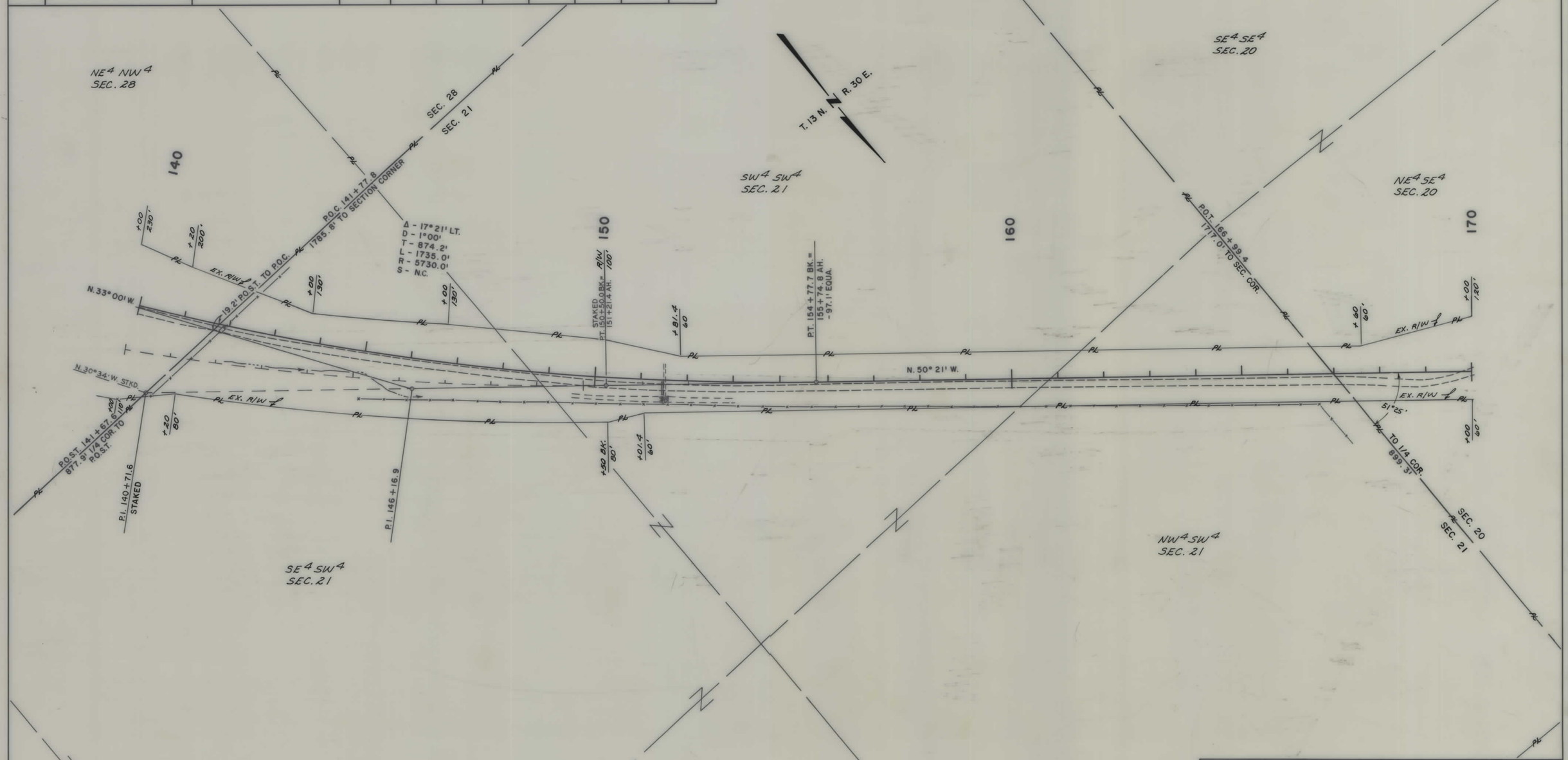

CONSTRUCTION LIMITS
TOP OF CUT
TOE OF FILL
CONSTRUCTION LIMITS
INCLUDE BACKSLOPE ROUNDING

FHWA / DOH APPROVAL 7-17-90

MAP REVISED

STATE OF MONTANA
DEPARTMENT OF HIGHWAYS
LAND REQUIRED FOR RIGHT OF WAY

PETROLEUM COUNTY

SCALE 1"= 100'

STATE	PROJECT NO.	SHEET NO.	TOTAL SHEETS
MONT.	RS 500-2(2)19	4	10

MOSBY - SOUTH

OWNERSHIPS

PARCEL	NAME	ADDRESS	TOTAL AREA	GROSS R/W AREA	EX. EASE. AREA	NET AREA	REMAINDER LEFT	REMAINDER RIGHT	CONST.PMT. AREA	EASEMENT AREA
1	MILDRED E. & ERVING D. WALKER	MUSSELSHELL, MT. 59059							0.23 Ac.	
2	MILDRED E. & ERVING D. WALKER	MUSSELSHELL, MT. 59059								0.23 Ac.
3	BLM								0.23 Ac.	
4	BLM									0.12 Ac.

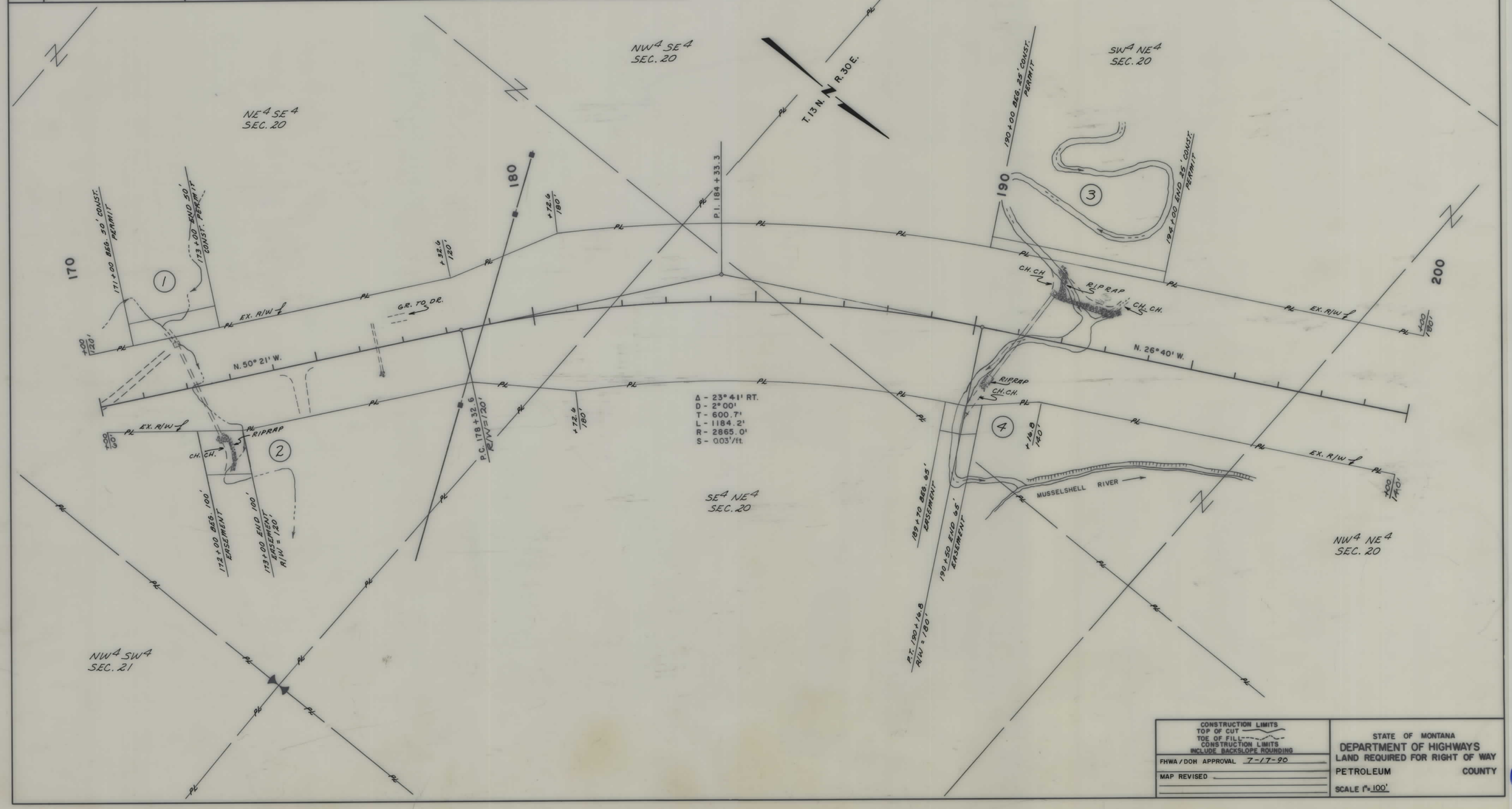

CONSTRUCTION LIMITS
TOP OF CUT
TOE OF FILL
CONSTRUCTION LIMITS INCLUDE BACKSLOPE ROUNDING

FHWA / DOH APPROVAL 7-17-90

MAP REVISED

STATE OF MONTANA
DEPARTMENT OF HIGHWAYS
LAND REQUIRED FOR RIGHT OF WAY

PETROLEUM COUNTY

SCALE 1" = 100'

STATE	PROJECT NO.	SHEET NO.	TOTAL SHEETS
MONT.	RS 500-2(2)19	5	10

MOSBY - SOUTH

OWNERSHIPS

PARCEL	NAME	ADDRESS	TOTAL AREA	GROSS R/W AREA	EX. EASE. AREA	NET AREA	REMAINDER LEFT	REMAINDER RIGHT	CONST.PMT. AREA	EASEMENT AREA

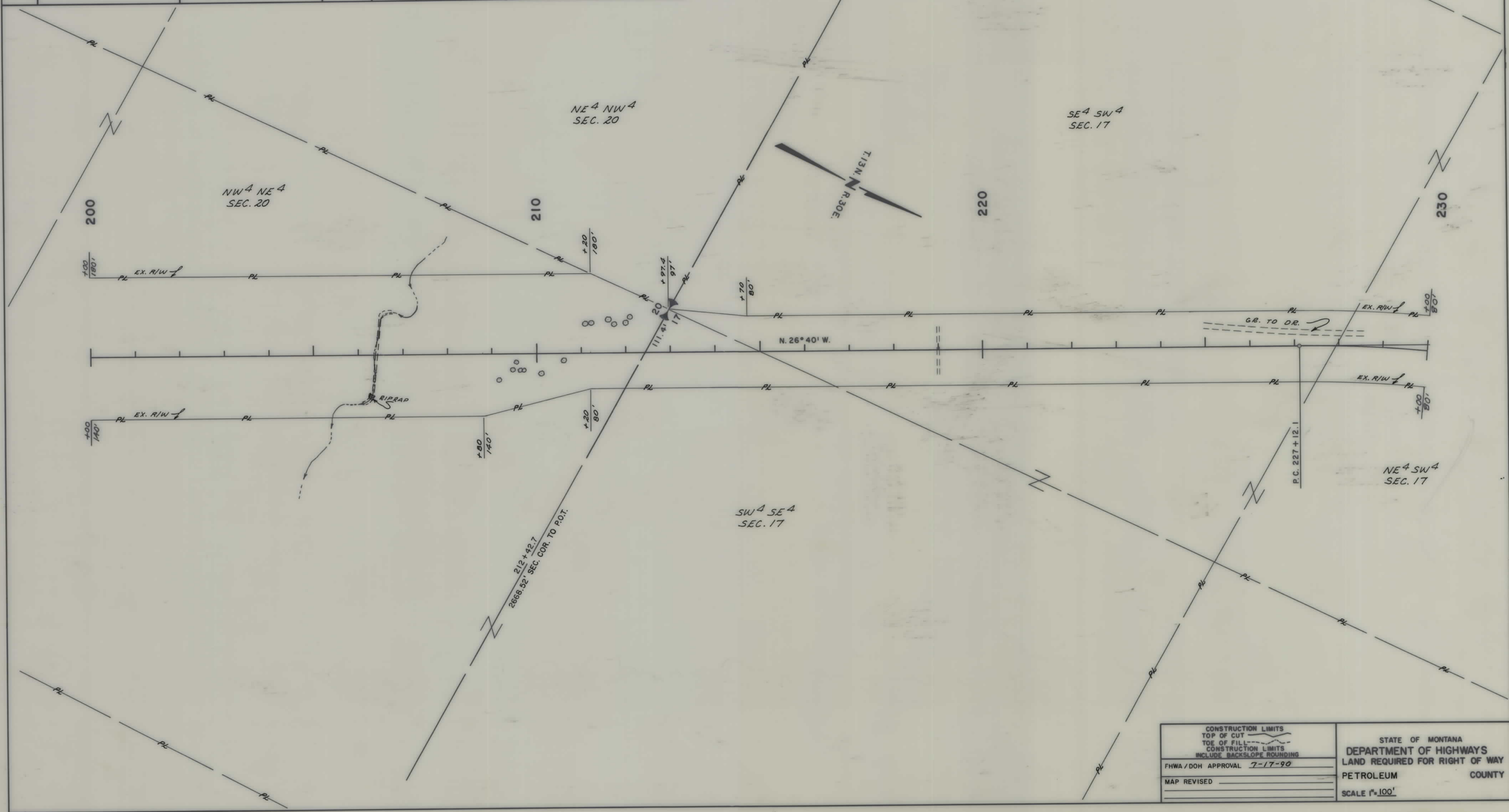

CONSTRUCTION LIMITS
TOP OF CUT
TOE OF FILL
CONSTRUCTION LIMITS INCLUDE BACKSLOPE ROUNDING

FHWA / DOH APPROVAL 7-17-90

MAP REVISED

STATE OF MONTANA
DEPARTMENT OF HIGHWAYS
LAND REQUIRED FOR RIGHT OF WAY

PETROLEUM COUNTY

SCALE 1" = 100'

STATE	PROJECT NO.	SHEET NO.	TOTAL SHEETS
MONT.	RS 500-2(2)19	6	10

MOSBY - SOUTH

OWNERSHIPS

PARCEL	NAME	ADDRESS	TOTAL AREA	GROSS R/W AREA	EX. EASE. AREA	NET AREA	REMAINDER LEFT	REMAINDER RIGHT	CONST.PMT. AREA	EASEMENT AREA
5	BLM									0.51 Ac.
6	BLM									0.29 Ac.

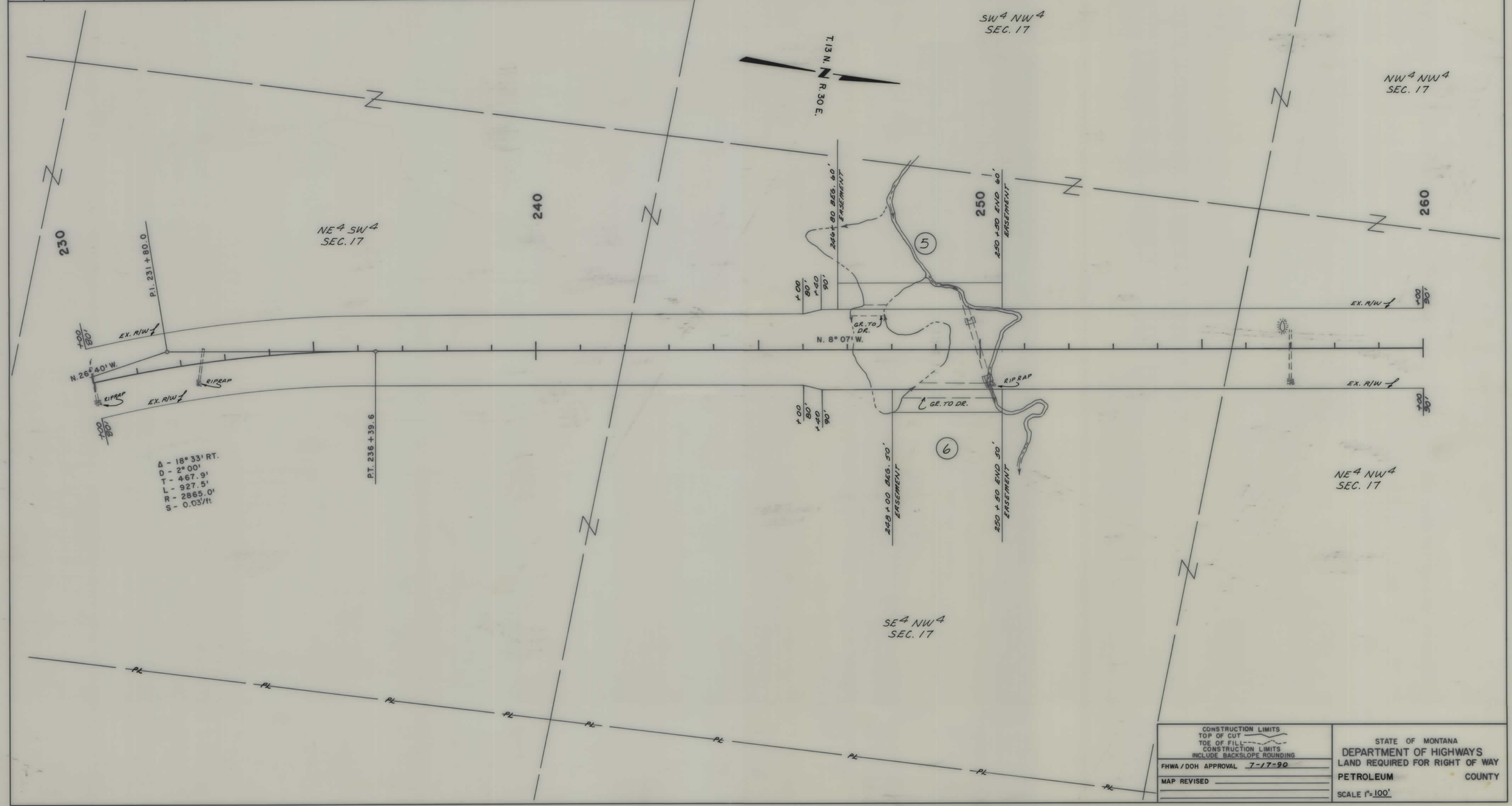

CONSTRUCTION LIMITS
TOP OF CUT
TOE OF FILL
CONSTRUCTION LIMITS INCLUDE BACKSLOPE ROUNDING

FHWA / DOH APPROVAL 7-17-90

MAP REVISED

STATE OF MONTANA
DEPARTMENT OF HIGHWAYS
LAND REQUIRED FOR RIGHT OF WAY

PETROLEUM COUNTY

SCALE 1" = 100'

STATE	PROJECT NO.	SHEET NO.	TOTAL SHEETS
MONT.	RS 500-2(2)19	7	10

MOSBY - SOUTH

OWNERSHIPS

PARCEL	NAME	ADDRESS	TOTAL AREA	GROSS R/W AREA	EX. EASE. AREA	NET AREA	REMAINDER LEFT	REMAINDER RIGHT	CONST.PMT. AREA	EASEMENT AREA

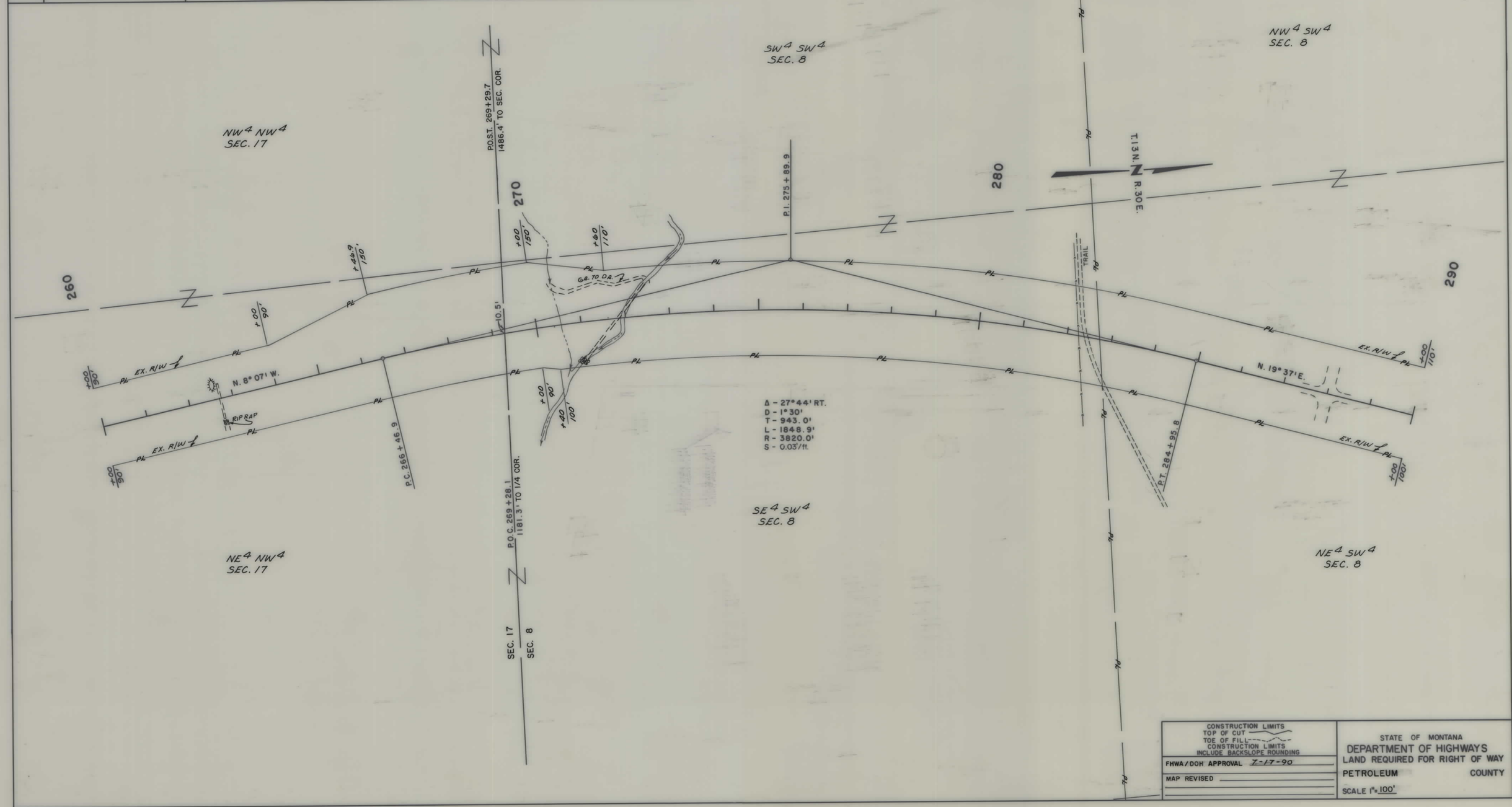

CONSTRUCTION LIMITS
TOP OF CUT
TOE OF FILL
CONSTRUCTION LIMITS
INCLUDE BACKSLOPE ROUNDING

FHWA/DOH APPROVAL 7-17-90

MAP REVISED

STATE OF MONTANA
DEPARTMENT OF HIGHWAYS
LAND REQUIRED FOR RIGHT OF WAY

PETROLEUM COUNTY

SCALE 1" = 100'

STATE	PROJECT NO.	SHEET NO.	TOTAL SHEETS
MONT.	RS 500-2(2)19	8	10

MOSBY - SOUTH

OWNERSHIPS

PARCEL	NAME	ADDRESS	TOTAL AREA	GROSS R/W AREA	EX. EASE. AREA	NET AREA	REMAINDER LEFT	REMAINDER RIGHT	CONST.PMT. AREA	EASEMENT AREA
7	HAROLD L. STENSVAD	MUSSELSHELL, MT. 59059							0.23Ac.	0.28Ac.
8	HAROLD L. STENSVAD	MUSSELSHELL, MT. 59059							0.98Ac.	1.96Ac.

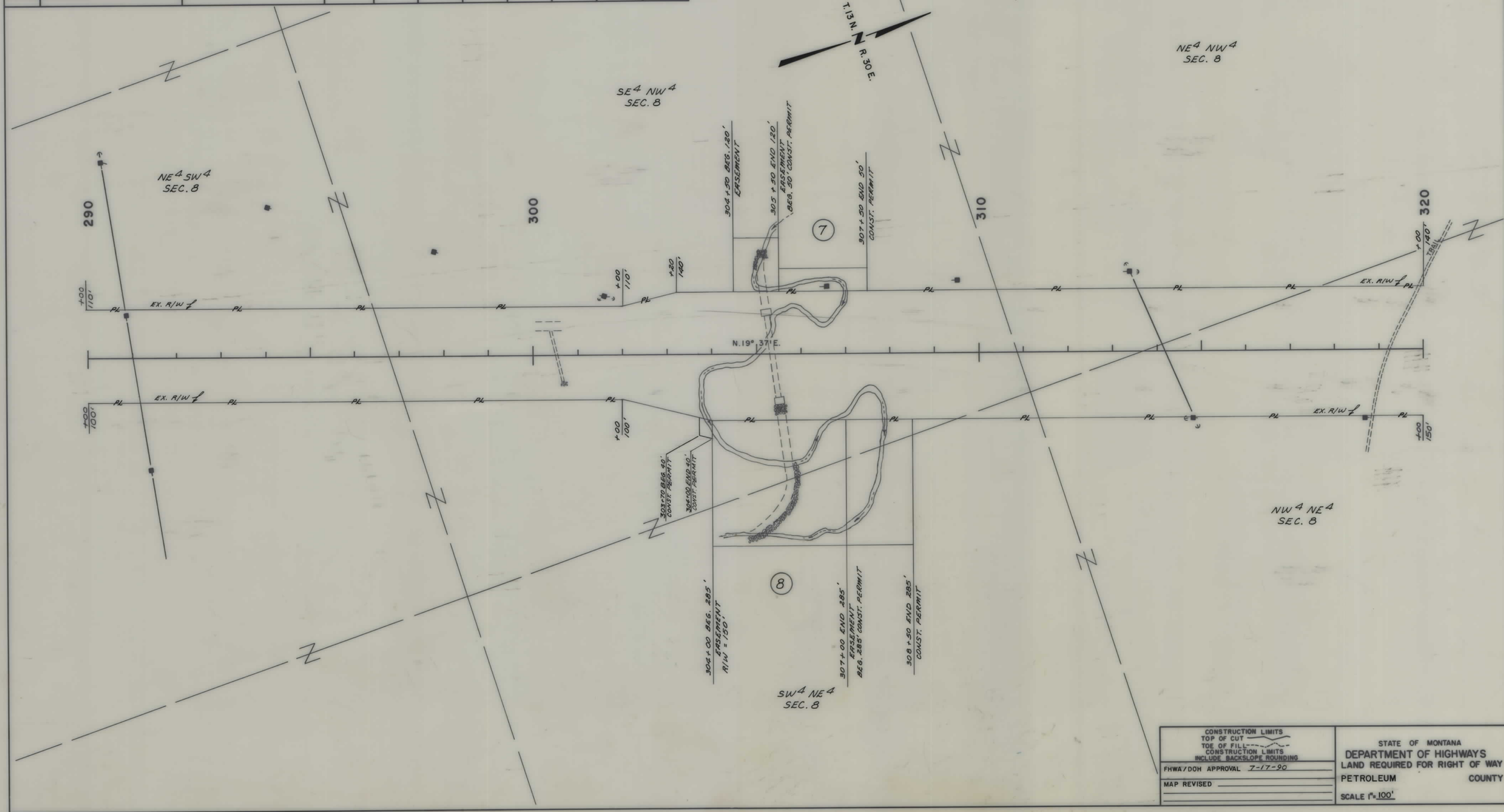

CONSTRUCTION LIMITS
TOP OF CUT
TOE OF FILL
CONSTRUCTION LIMITS INCLUDE BACKSLOPE ROUNDING

FHWA/DOH APPROVAL 7-17-90

MAP REVISED

STATE OF MONTANA
DEPARTMENT OF HIGHWAYS
LAND REQUIRED FOR RIGHT OF WAY
PETROLEUM COUNTY

SCALE 1" = 100'

STATE	PROJECT NO.	SHEET NO.	TOTAL SHEETS
MONT.	RS 500-2(2)19	9	10

MOSBY - SOUTH

OWNERSHIPS

PARCEL	NAME	ADDRESS	TOTAL AREA	GROSS R/W AREA	EX. EASE. AREA	NET AREA	REMAINDER LEFT	REMAINDER RIGHT	CONST.PMT. AREA	EASEMENT AREA

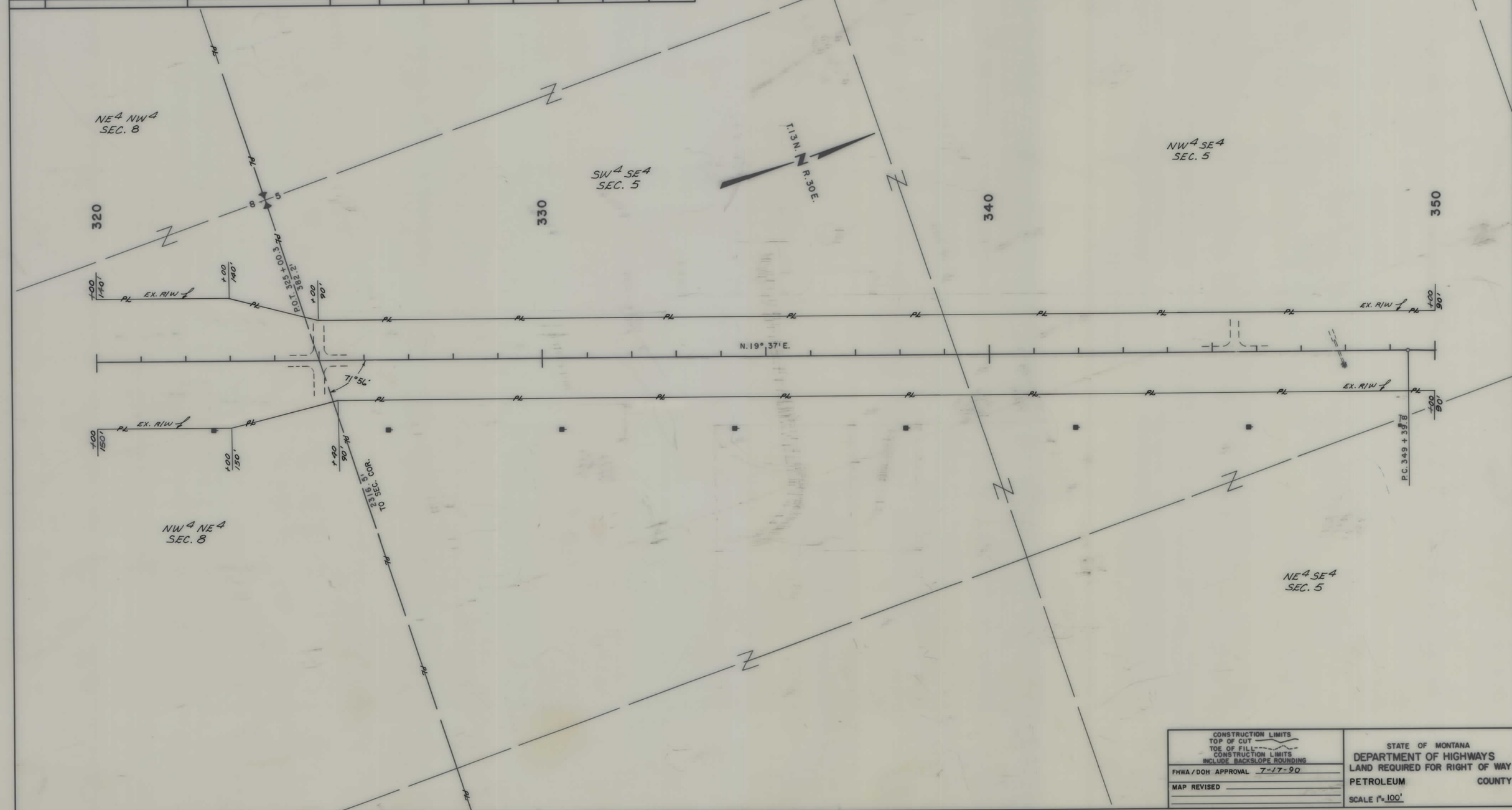

CONSTRUCTION LIMITS
TOP OF CUT
TOE OF FILL
CONSTRUCTION LIMITS
INCLUDE BACKSLOPE ROUNDING

FHWA / DOH APPROVAL 7-17-90

MAP REVISED

STATE OF MONTANA
DEPARTMENT OF HIGHWAYS
LAND REQUIRED FOR RIGHT OF WAY

PETROLEUM COUNTY

SCALE 1" = 100'

STATE	PROJECT NO.	SHEET NO.	TOTAL SHEETS
MONT.	RS 500-2(2)19	10	10

MOSBY - SOUTH

OWNERSHIPS

PARCEL	NAME	ADDRESS	TOTAL AREA	GROSS R/W AREA	EX. EASE. AREA	NET AREA	REMAINDER LEFT	REMAINDER RIGHT	CONST.PMT. AREA	EASEMENT AREA

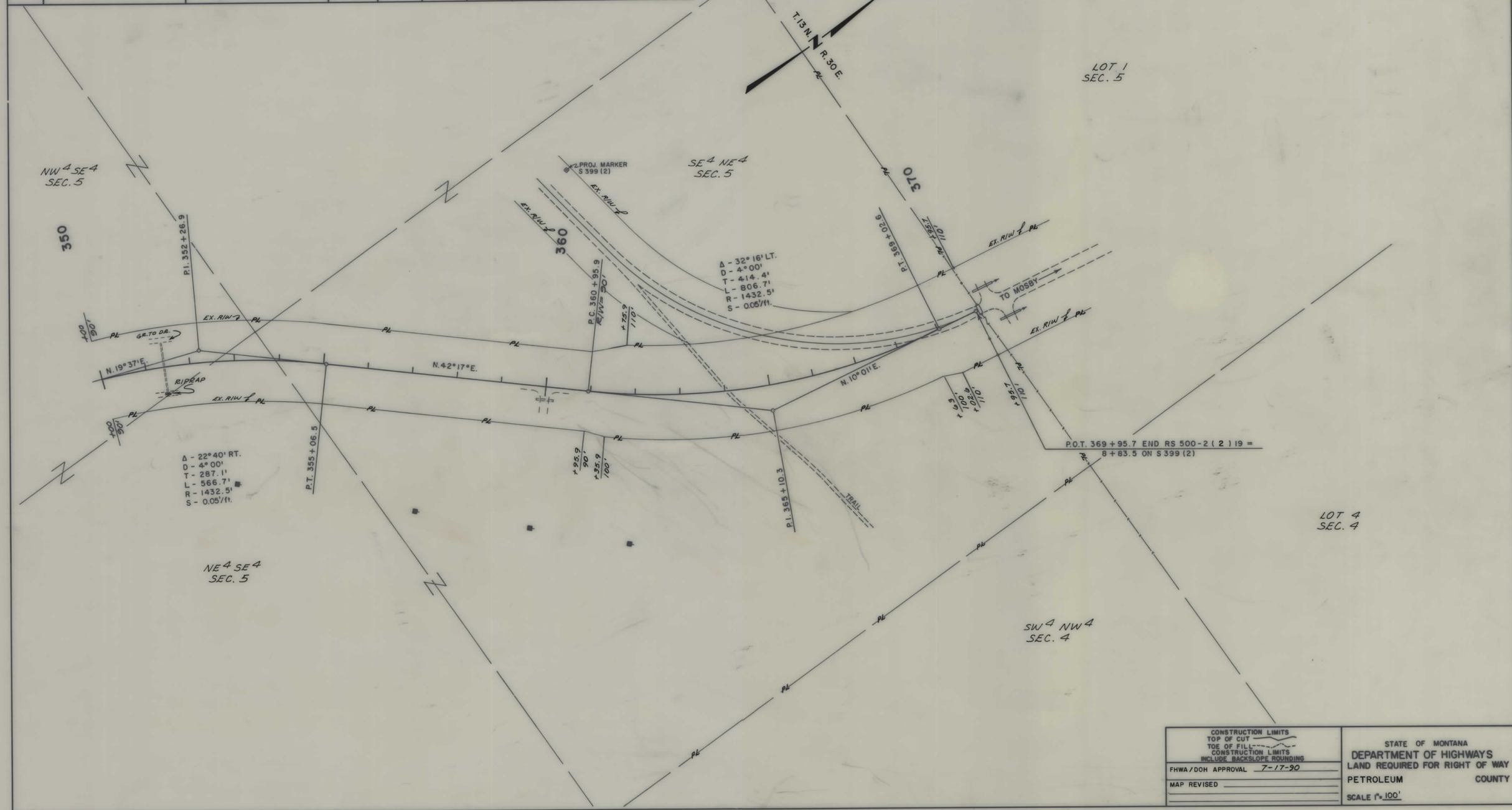

CONSTRUCTION LIMITS
TOP OF CUT
TOE OF FILL
CONSTRUCTION LIMITS INCLUDE BACKSLOPE ROUNDING

FHWA/DOH APPROVAL 7-17-90

MAP REVISED

STATE OF MONTANA
DEPARTMENT OF HIGHWAYS
LAND REQUIRED FOR RIGHT OF WAY

PETROLEUM COUNTY

SCALE 1" = 100'