PLANS
NOT
TO
SCALE

STATE	PROJECT NO.	SHEET NO.	TOTAL SHEETS
MONT.	RS 279-1(2)16	1	2

CANYON CREEK - WILBORN

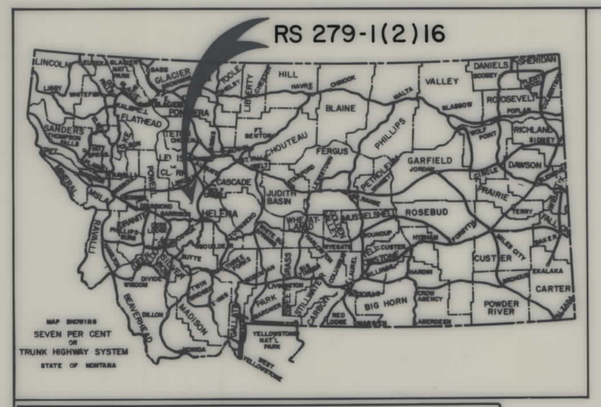

STATE OF MONTANA

DEPARTMENT OF HIGHWAYS

RIGHT OF WAY PLAN OF

FEDERAL AID PROJECT NO. RS 279-1(2)16 CONST. RS 279-1(2)16 R/W

CANYON CREEK - WILBORN

LEWIS & CLARK COUNTY

0.1 MILES

INDEX

PARCEL NO.	OWNERSHIPS	SHEET NO.
1 & 2	GRADY RANCH CO., A MT. CORP.	2

CONVENTIONAL SIGNS

- PROPOSED RIGHT OF WAY LINE
- EXISTING RIGHT OF WAY LINE
- RAILROAD RIGHT OF WAY LINE
- CENTERLINE (℄) OR PROJECTED LINE
- STK'D CENTERLINE
- OWNERSHIP BOUNDARY
- PRESENT TRAVELED WAY (P.T.W.)
- R/W LINE FENCED (EX. R/W)
- CONSTRUCTION LIMITS (CUT / FILL)
- FENCE LINE
- CONTROL OF ACCESS WITH FENCE
- LIMITED ACCESS
- EXISTING LIMITED ACCESS
- GATE IN FENCE
- CATTLE GUARD = 24'
- STATE & NATIONAL BORDER LINES
- CITY OR TOWN LIMITS LINE
- COUNTY LINE
- RESERVATION LINE
- TOWNSHIP & SECTION LINE
- 1/4 & 1/2 SECTION LINE
- SECTION CORNER (FOUND / UNFOUND)
- 1/4 SECTION COR.
- 1/16 SECTION COR.
- CENTER OF SECTION
- TELEPHONE OR TELEGRAPH POLES IN PLACE
- POWER POLES IN PLACE
- TEL. OR TEL. OR POWER POLES TO BE MOVED
- NEW PIPES
- OLD PIPES IN PLACE
- OUTLET DITCH
- INLET DITCH
- DITCHES
- CHANNEL CHANGES
- BRIDGES
- RAILROADS
- PARCEL NUMBER (7)
- NEW APPROACH
- EXISTING APPROACH
- LIMITED ACCESS

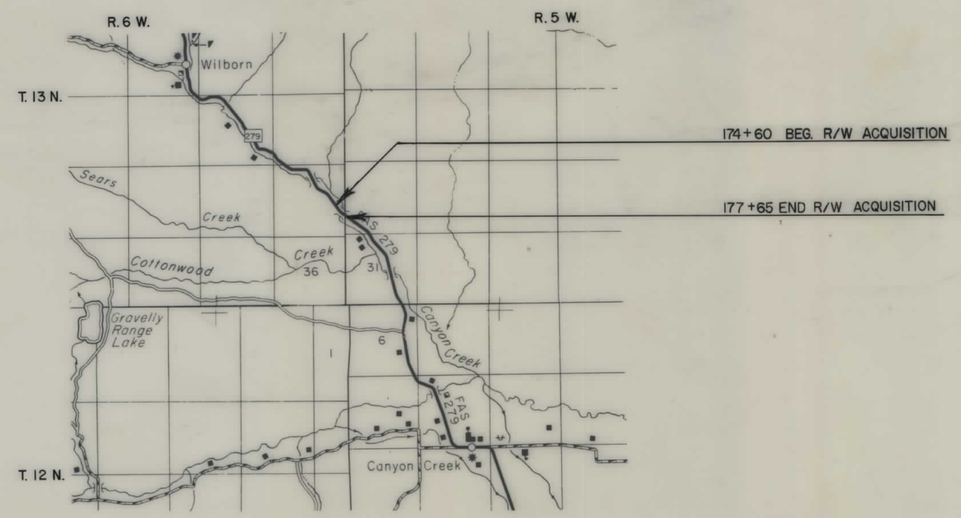

RELATED PROJECTS

ASSOCIATED PROJECT AGREEMENT NUMBERS

STATE OF MONTANA
DEPARTMENT OF HIGHWAYS

APPROVED: January 3 1986

GARY J. WICKS
DIRECTOR OF HIGHWAYS
BY Stephen C. Kologi
CHIEF
PRECONSTRUCTION BUREAU

MONTANA STEPHEN C. KOLOGI 1241 E REGISTERED PROFESSIONAL ENGINEER

U.S. DEPARTMENT OF TRANSPORTATION
FEDERAL HIGHWAY ADMINISTRATION

APPROVED: BY STATE: 1-14-86

DIVISION ADMINISTRATOR — DATE

RS 279-1(2)16

STATE MONTANA	PROJECT NO.	SHEET NO.	TOTAL SHEETS
	RS 279-1(2)16	2	2

CANYON CREEK - WILBORN

OWNERSHIPS

PARCEL	NAME	ADDRESS	TOTAL AREA	GROSS R/W AREA	P.T.W. AREA	AREA TO BE ACQUIRED	REMAINDER LEFT	REMAINDER RIGHT	CONST. PERM AREA	CONST. EASE. AREA
1	GRADY RANCH CO., A MT. CORP.			0.06 AC.	0	0.06 AC.				
2	" " " "			0.07 AC.	0	0.07 AC.			0.37 AC.	
1 & 2	COMBINATION			0.13 AC.	0	0.13 AC.			0.37 AC.	

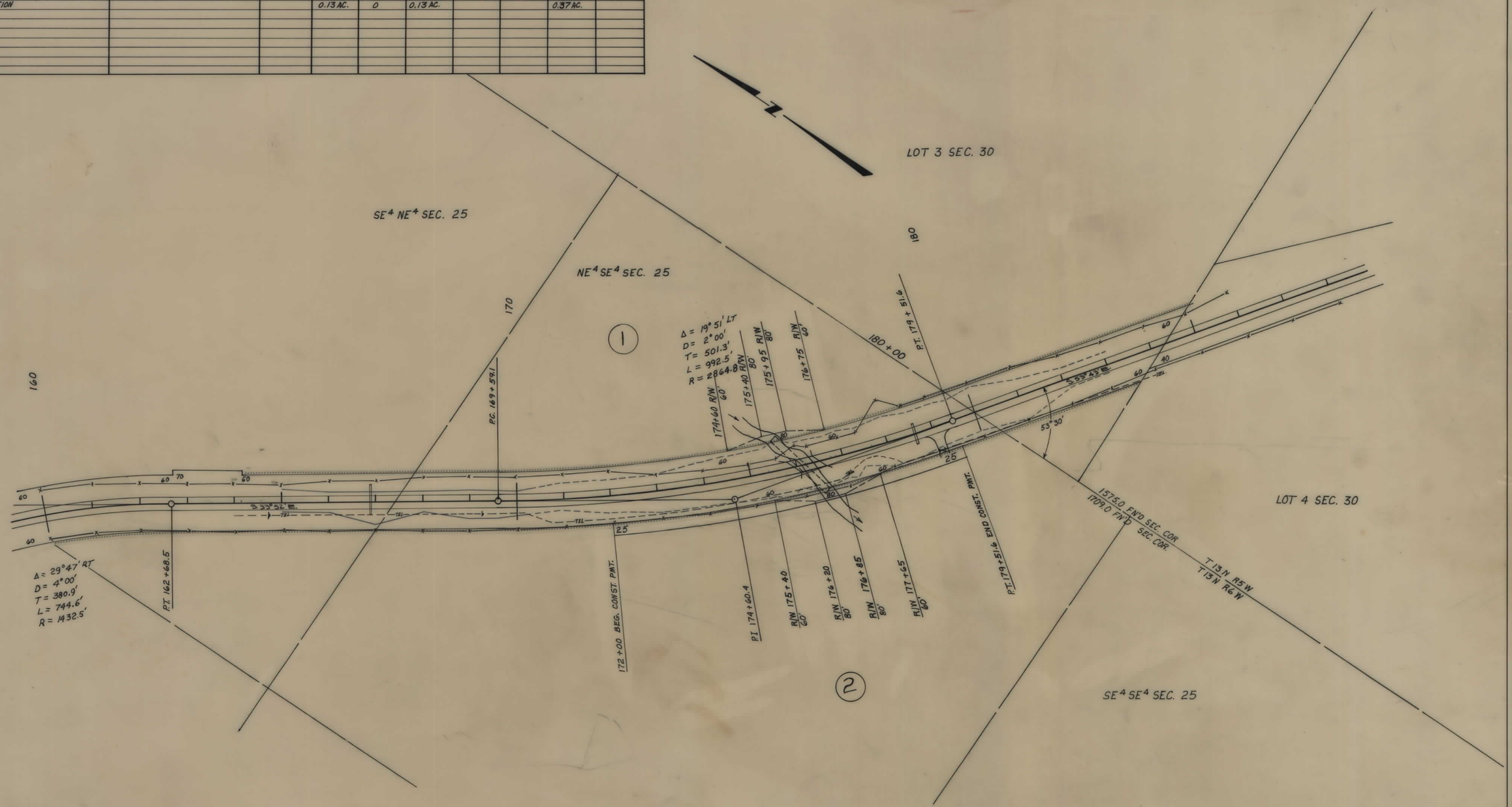

BACKSLOPE LIMITS INCLUDE ROUNDING
CONSTRUCTION LIMITS
TOP OF CUT
TOE OF FILL

MAP TRANS. TO R/W
MAP REVISED

STATE APPROVAL 1-14-86

STATE OF MONTANA
DEPARTMENT OF HIGHWAYS
LAND REQUIRED FOR RIGHT OF WAY

LEWIS & CLARK COUNTY

SCALE 1" = 100' MAP COMPLETED