PLANS
NOT
TO
SCALE

STATE	PROJECT NO.	SHEET NO.	TOTAL SHEETS
MONT.	F42-3(11)59	1	30

FORT PECK-GLASGOW

STATE OF MONTANA

DEPARTMENT OF HIGHWAYS

RIGHT OF WAY PLAN OF FEDERAL AID PROJECT NO. F42-3(11)59 R/W & PE

FORT PECK - GLASGOW

VALLEY COUNTY

15.4 MILES

SCALE: 1" = 100'

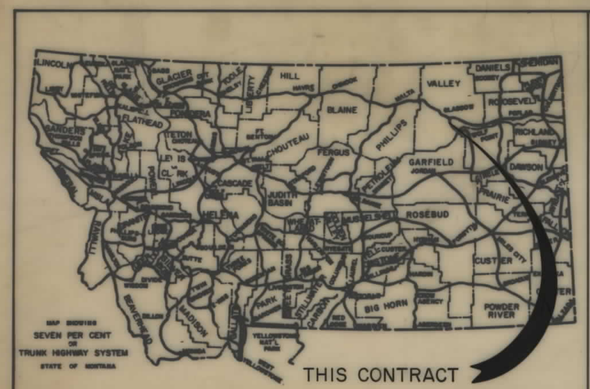

CONVENTIONAL SIGNS

PROPOSED RIGHT OF WAY LINE
EXISTING RIGHT OF WAY LINE
RAILROAD RIGHT OF WAY LINE
CENTERLINE (℄) OR PROJECTED LINE
STK'D CENTERLINE
OWNERSHIP BOUNDARY
PRESENT TRAVELED WAY (P.T.W.)
R/W LINE FENCED
CONSTRUCTION LIMITS
FENCE LINE

LIMITED ACCESS
EXISTING LIMITED ACCESS
GATE IN FENCE
CATTLE GUARD = 24'
STATE & NATIONAL BORDER LINES
CITY OR TOWN LIMITS LINE
COUNTY LINE
RESERVATION LINE
TOWNSHIP & SECTION LINE
1/4 & 1/2 SECTION LINE
SECTION CORNER (FOUND / UNFOUND)
1/4 SECTION COR.
1/16 SECTION COR.
CENTER OF SECTION
TELEPHONE OR TELEGRAPH POLES IN PLACE
POWER POLES IN PLACE
TEL. OR TEL. OR POWER POLES TO BE MOVED
NEW PIPES
OLD PIPES IN PLACE
OUTLET DITCH
INLET DITCH
DITCHES
CHANNEL CHANGES
BRIDGES
RAILROADS
PARCEL NUMBER
NEW APPROACH
EXISTING APPROACH

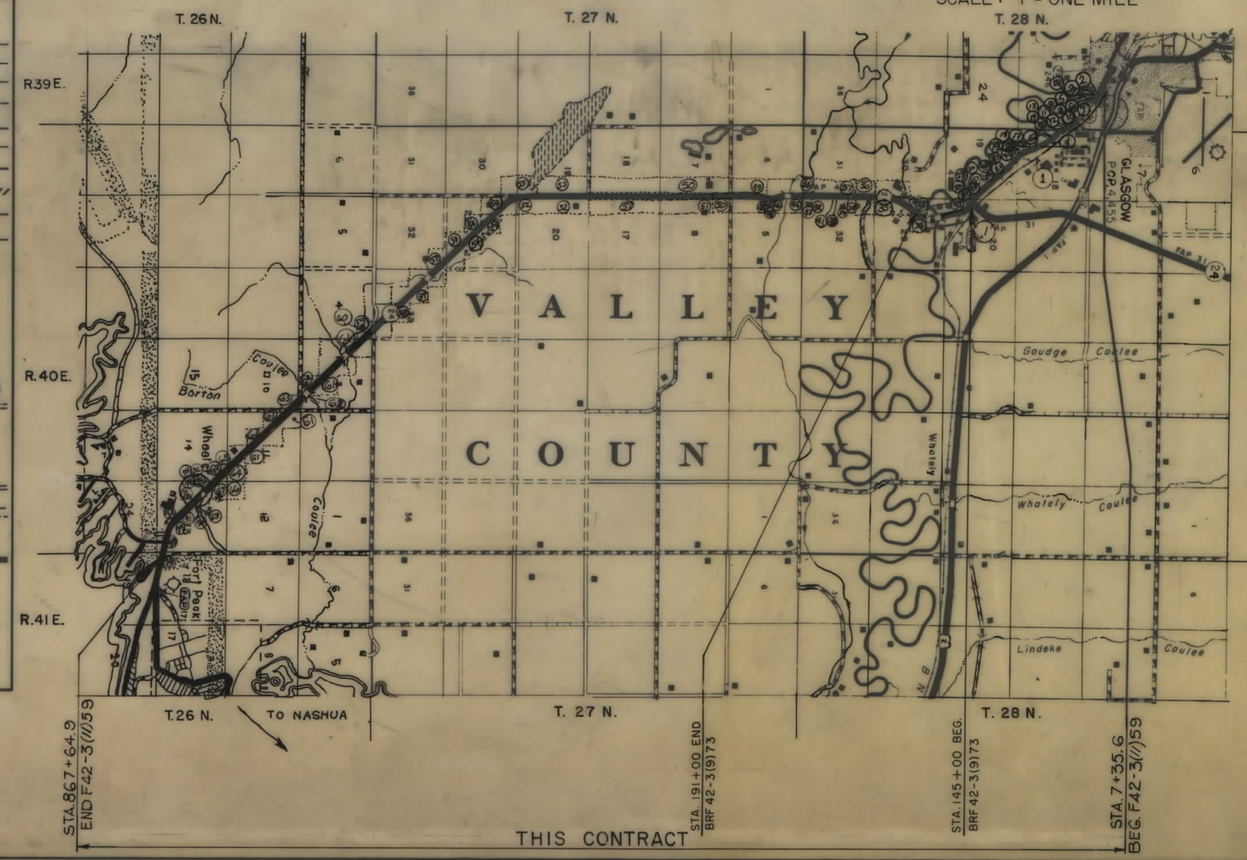

FOR LIMITED ACCESS CONTROL RESOLUTION SEE SHEET NO. 2

INDEX

PARCEL NO.	OWNERSHIPS	SHEET NO.
1	BURLINGTON NORTHERN RAILWAY CO.	3-7
2	BURLINGTON NORTHERN RAILWAY CO.	5
3	ROY C. & MARY ANN ELLSWORTH	3
4	ESTATE OF FRANK MERSEN, SR.	3
5	BARBARA R. PROSTRELLO	3
6	STEVEN J. & JEANETTE M. PHILLIPI	3
7	IVAN LARRY & PATRICIA MILLER	3
8	DELETED	
9	DELETED	
10	ROY C. & MARY ANN ELLSWORTH	3
11	DELETED	
12	RICHARD F. & AGATHA L. RONDE	3,4
13	KENNETH W. SCOTT	4
14	CITY OF GLASGOW	4
15	FRANKES GALLAGHER; TRUSTEE OF HAZEL GALLAGHER TRUST	4
16	DALE A. & VIOLA DASCHER	4,5
17	DALE A. & VIOLA DASCHER	5
18	GLASGOW LIVESTOCK SALES CO.	5
19	KELVIN D. & JOYCE M. MOREHOUSE	5
20	CORWIN D. KELM	5
21	KEITH J. MOREHOUSE	5,6
22	SCOTT & BEVERLY J. FERGUSON	6
23	LEONA E. & DONALD L. HUETH	6
24	JOHNNIE CAFE	6
25	MARTIN R. CONNELL	6
26	DELETED	
27	"	
28	"	
29	"	
30	"	
31	JOHNNIE CAFE	7
32	DELETED	
33	DELETED	
34	PAULINE H. DEBERY	8,9
35	DELETED	
36	LEONARD H. LANGEN	9
37	RICHARD & AGATHA RONDE, et al	9
38	OLFERT CATTLE CO.	10,11
39	RICHARD & JUNE WEBER	10
40	HYRAM W. & CECELIA PETERS	10
241	GLASGOW LIVESTOCK SALES CO.	5

RELATED PROJECTS	ASSOCIATED PROJECT AGREEMENT NUMBERS

STATE OF MONTANA
DEPARTMENT OF HIGHWAYS

APPROVED: December 19, 1988

GARY J. WICKS
DIRECTOR OF HIGHWAYS
BY Stephen C. Kologi
CHIEF
PRECONSTRUCTION BUREAU

MONTANA STEPHEN C. KOLOGI 1241 E REGISTERED PROFESSIONAL ENGINEER

U.S. DEPARTMENT OF TRANSPORTATION
FEDERAL HIGHWAY ADMINISTRATION

APPROVED:
F.H.W.A.
DIVISION ADMINISTRATOR

2-27-89
DATE

REVISED 5-15-87, 5-17-87, 7-20-89, 9-7-89, 2-26-90
1-24-90
6-7-91

F 42-3(11)59 SHT 1 OF 30

STATE	PROJECT NO.	SHEET NO.	TOTAL SHEETS
MONT.	F42-3(11)59	2	30

FORT PECK - GLASGOW

OWNERSHIPS

PARCEL	NAME	ADDRESS	TOTAL AREA	GROSS R/W AREA	P.T.W. AREA	AREA TO BE ACQUIRED	REMAINDER LEFT	REMAINDER RIGHT	CONST. PERM. AREA	CONST. EASE. AREA

INDEX

PARCEL NO.	OWNERSHIPS	SHEET NO.
41	WALTER K. & FRANCES C. NEWTON	10
42	RICHARD J. & CAROL J. THIRDSON	10
43	FEDERAL LAND BANK OF SPOKANE	10
44	CHARLES L. & LORETTA W. WILSON	10,11
45	LYLE G. SHIPP	11,12
46	HAROLD D. EIDE	11
47	TRUST CORPORATION OF MONTANA	11,12
48	DELETED	
49	DORVAL KITTLESON	12,13
50	ROBERT E. LEE	12,13
51	WALTER K. & FRANCES C. NEWTON	13-16
52	DORVAL KITTLESON	13-16
53	KENNETH DASCNER	16,17,18
54	ROY & HELEN DEDOBBELEER, ETAL	16,17,18
55	DONALD D. & MARLA J. DEDOBBELEER	18
56	HAROLD D. EIDE	18,19,20
57	JAMES R. & LINNELL F. DEDOBBELEER	20,21,22
58	KENNETH DASCNER	22,23
59	SAM SYLVESTER	23
60	NORTHWESTERN UNION TRUST CO, TRUSTEE	23,24,25
61	VIOLA BOENM	25
62	ERVIN & VIOLA BOENM	25,26
63	NORTHWESTERN UNION TRUST CO.	26,27
64	THORA WATSON, ETAL	27,28
65	JOSEPH & DARLENE YOEMAN	27,28
66	ROBERT & JEAN REINHART	28
67	DONALD G. & BEULAH J. PARPART	28,29
68	U.S.A.	28
69	NEWTON & ESTHER BAILEY	28,29
70	JOHN & NANCY SCHOENFELDER	29
71	LEO L. & MARGARET MUER	29
72	JAMES R. DEDOBBELEER	29
73	MICHAEL GAGNE	29
74	ROY P. CHRISTENSON	29
75	BARLOW A. & JEANNY R. HAY	29
76	ROY & HELEN DEDOBBELEER	29
77	JAMES R. & LINNELL F. DEDOBBELEER	29,30
78	DALE J. BROWN	30
79	KRONEBUSCH C/D JOHNSON	30
80	U.S.A.	30
81	GLASGOW IRRIGATION DISTRICT	10
82	DELETED	4
83	DELETED	11
84	DELETED	29
85	DELETED	10

LIMITED ACCESS CONTROL RESOLUTION

THAT there shall be no direct access to, from or across said highway and bridge structure facility beginning at Station 39+60 on the left (said Station 39+60 is 844 feet southeasterly of the east line of the Glasgow city limits) and beginning at Station 48+80± on the right, and ending at the westerly city limit line of Fort Peck, Montana, which said east city limit line is Station 867+78.3 on the right and 867+49.6 on the left, except as follows:

Public road approaches up to these limits may be constructed now or in the future. Those approaches added at a later date will require the approval of the local planning agency having jurisdiction over the area, the Board of County Commissioners, and the Department of Highways.

Private Approaches:

A. On the left or northeasterly side, from Station 39+60 to Station 190+00, no more than twelve (12) private approaches. From Station 190+00 to Station 454+00, no more than twelve (12) private approaches. From Station 454+00 to Station 718+00, no more than fourteen (14) private approaches. From Station 718+00 to Station 825+00, no more than fifteen (15) private approaches. From Station 825+00 to Station 867+47.6, no more than twelve (12) private approaches.

B. On the right or southwesterly side, from Station 48+80± to Station 84+00, no more than seven (7) private approaches. From Station 84+00 to Station 163+00, no more than twenty-five (25) private approaches. From Station 163+00 to Station 268+60, no more than fifteen (15) private approaches. From Station 268+60 to Station 691+00, no more than twenty-four (24) private approaches. From Station 691+00 to Station 867+76.1, no more than eighteen (18) private approaches.

Private access rights will be acquired by purchase. No additional private approaches, except for farm field approaches as provided in "3" below, will be allowed after the purchase of access rights.

3. Field Approaches

Private field approaches may be allowed for access to farm fields. The agreement allowing such approaches must limit the use served to farm field access. These approaches may not serve occupied residences, commercial enterprises, or any other use except farm field access. Farm field approaches will be allowed by revocable permits issued by the Department of Highways.

DATED this 16th day of November, 1987.

STATE OF MONTANA
DEPARTMENT OF HIGHWAYS

Director

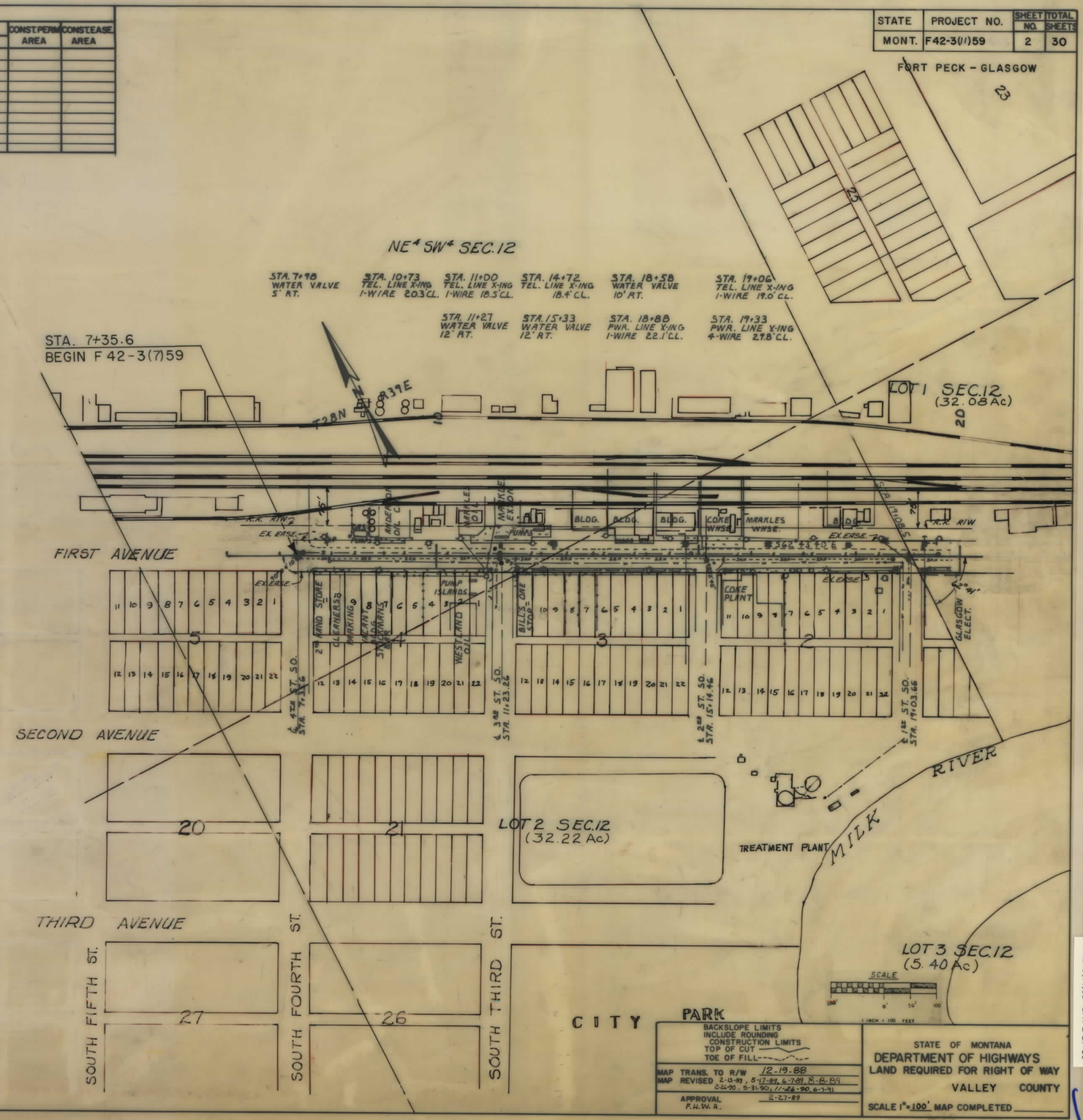

F 42-3(11)59 SHT 2 OF 30

STATE	PROJECT NO.	SHEET NO.	TOTAL SHEETS
MONT.	F42-3(11)59	3	30

FORT PECK - GLASGOW

OWNERSHIPS

PARCEL	NAME	ADDRESS	TOTAL AREA	GROSS R/W AREA	P.T.W. AREA	AREA TO BE ACQUIRED	REMAINDER LEFT	REMAINDER RIGHT	CONST. PERMIT AREA
1	Burlington Rail Road Co.	SEE SHEET NO. 7.							
3	ROY C. & MARY ANN ELLSWORTH	FORT PECK RT. GLASGOW, MT. 59230	DE	LETED					
4	ESTATE OF FRANK J. MERSEN, SR.	Box 1071, GLASGOW, MT. 59230	7000 □'	640 □'	-0-	640 □'		6360 □'	
5	Barbara A. Prostrollo	Box 992 Glasgow, MT. 59230	9240 □'	780 □'	-0-	780 □'		8460 □'	
6	Steven J. & Jeanette M. Phillipi	Ft. Peck Rte, GLASGOW, MT. 59230	13860 □'	1200 □'	-0-	1200 □'		12660 □'	
7	J. Jerry & Patricia Miller	Ft. Peck Rte-29, GLASGOW, MT. 59230	32340 □'	3200 □'	-0-	3200 □'		29140 □'	
8	DELETED								
9	DELETED								
10	Roy C. ELLSWORTH	Ft Peck Rt. Glasgow, MT 59230	DE	LETED					
11	DELETED								
12	Richard F. & Agatha L. Rohde,	SEE SHEET NO. 4							

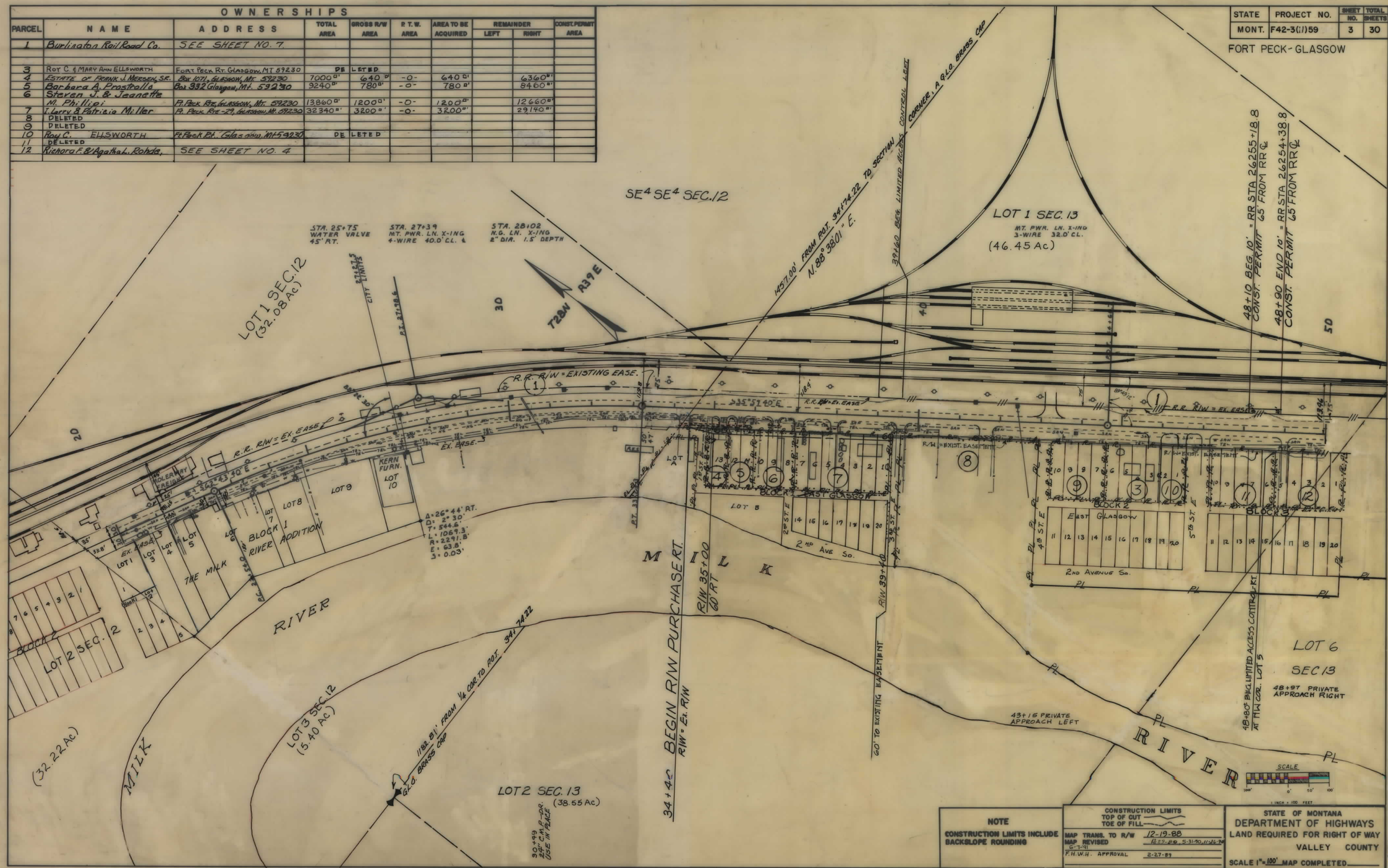

NOTE

CONSTRUCTION LIMITS INCLUDE BACKSLOPE ROUNDING

CONSTRUCTION LIMITS
TOP OF CUT
TOE OF FILL

MAP TRANS. TO R/W 12-19-88
MAP REVISED 12-27-89, 5-31-90, 11-26-90
G-1-91
F.H.W.H. APPROVAL 2-27-89

STATE OF MONTANA
DEPARTMENT OF HIGHWAYS
LAND REQUIRED FOR RIGHT OF WAY
VALLEY COUNTY
SCALE 1" = 100' MAP COMPLETED

F 42-3(11)59 SHT 3 OF 30

STATE	PROJECT NO.	SHEET NO.	TOTAL SHEETS
MONT.	F42-3(11)59	4	30

FORT PECK- GLASGOW

OWNERSHIPS

PARCEL	NAME	ADDRESS	TOTAL AREA	GROSS R/W AREA	P.T.W. AREA	AREA TO BE ACQUIRED	REMAINDER LEFT	REMAINDER RIGHT	CONST. PERMIT AREA
1	Burlington Northern R.R.Co.	SEE SHEET NO.7							
12	Richard F. & Agathal. Rohde	Box 944 Glasgow Mt. 59230	FOR	LIMITED	ACCESS	CONTROL	ONLY		
13	Kenneth W. Stott	P.O.B. 271-1054 Glasgow Mt. 59230	FOR	LIMITED	ACCESS	CONTROL	ONLY		
14	City of Glasgow	319 3rd St. So., Glasgow, Mt. 59230							0.09 Ac
15	Francis Gallagher-Trustee of Hazel H. Gallagher Trust; Donald Gallagher	Box 512, Glasgow, Mt. 59230 / 320 5th Ave. So., Glasgow, Mt. 59230	FOR	LIMITED	ACCESS	CONTROL	ONLY		
16	Dale A. & Viola Dasher	SEE SHEET NO. 6							

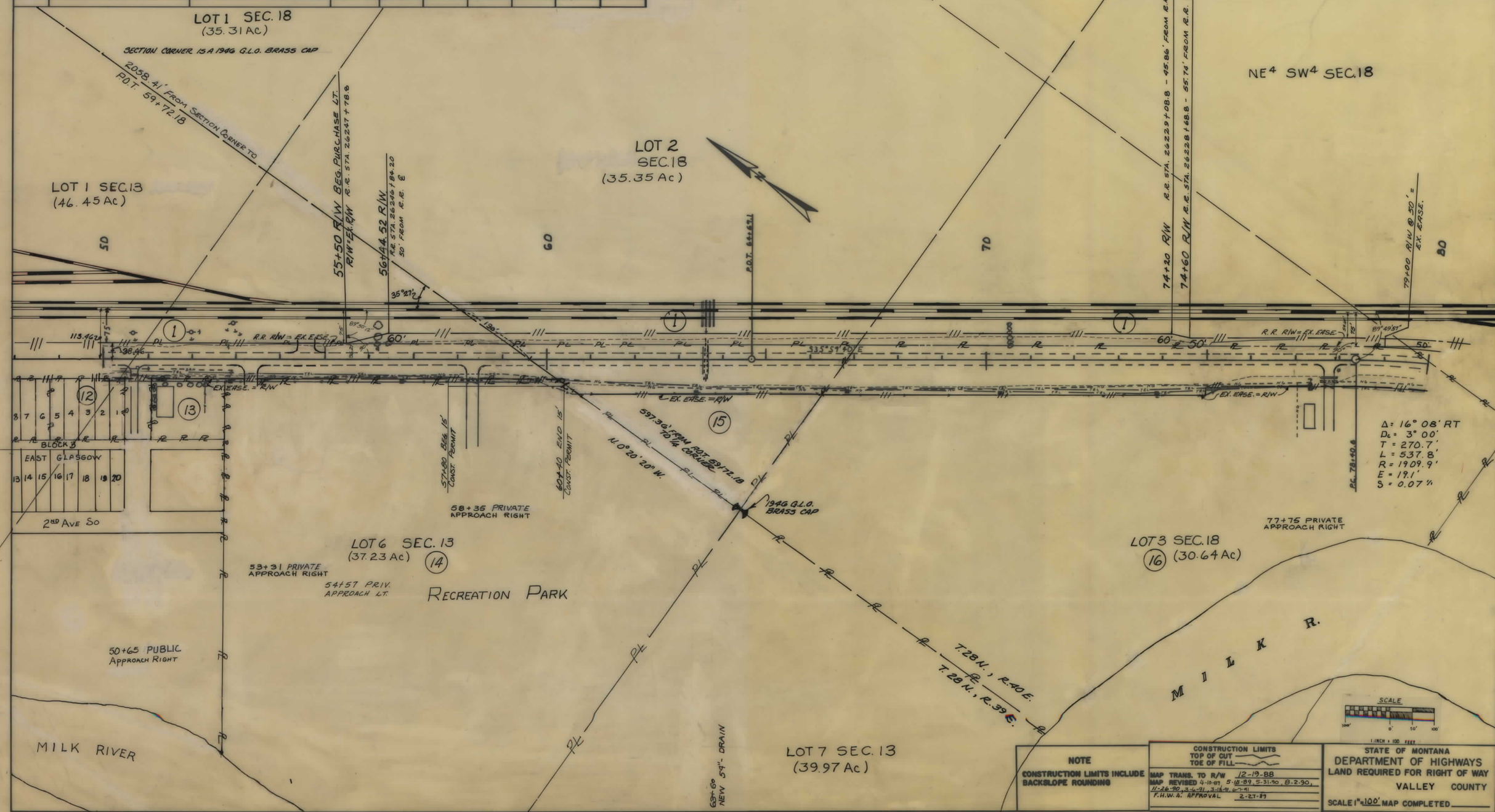

NOTE

CONSTRUCTION LIMITS INCLUDE BACKSLOPE ROUNDING

CONSTRUCTION LIMITS
TOP OF CUT
TOE OF FILL

MAP TRANS. TO R/W 12-19-88
MAP REVISED 4-10-89, 5-18-89, 5-31-90, 8-2-90, 11-26-90, 3-4-91, 3-15-91, 6-7-91
F.H.W.A. APPROVAL 2-27-89

STATE OF MONTANA
DEPARTMENT OF HIGHWAYS
LAND REQUIRED FOR RIGHT OF WAY
VALLEY COUNTY
SCALE 1" = 100' MAP COMPLETED

F 42-3(11)59 SHT 4 OF 30

STATE	PROJECT NO.	SHEET NO.	TOTAL SHEETS
MONT.	F42-3(11)59	5	30

FORT PECK- GLASGOW

OWNERSHIPS

PARCEL	NAME	ADDRESS	TOTAL AREA	GROSS R/W AREA	P.T.W. AREA	AREA TO BE ACQUIRED	REMAINDER LEFT	REMAINDER RIGHT	CONST. PERMIT AREA
1	Burlington Northern R.R.	SEE SHEET NO. 7							
16	Dale A. & Viola Dascher	Frt. Peck Rte, Glasgow Mt. 59230		FOR	LIMITED	ACCESS	CONTROL	ONLY	
17	" " "	" " " " " "		"	"	"	"	"	
18	Glasgow Livestock Sales Co.	Box 329 Glasgow Mt. 59230		"	"	"	"	"	
19	Keith D. & Joyce M. Morehouse	Frt. Peck Rte, Glasgow Mt. 59230		FOR	LIMITED	ACCESS	CONTROL	ONLY	
20	Corwin D. Reim	Ft. Peck Rte, Glasgow, Mt. 59230		FOR	LIMITED	ACCESS	CONTROL	ONLY	
21	Keith J. Morehouse	Frt. Peck Rt. 66 Glasgow Mt. 59230	SEE SHEET NO. 6						
2	BURLINGTON NORTHERN RR	(NON OPERATING R/W)		4.03 Ac.	3.57 Ac.	0.46 Ac.			
2L1	GLASGOW LIVESTOCK SALES CO., A MT. CORP.		* FOR NEGOTIATIONS ONLY						

*PARCEL 2 IMPROVEMENTS OWNED BY THE LESSEE

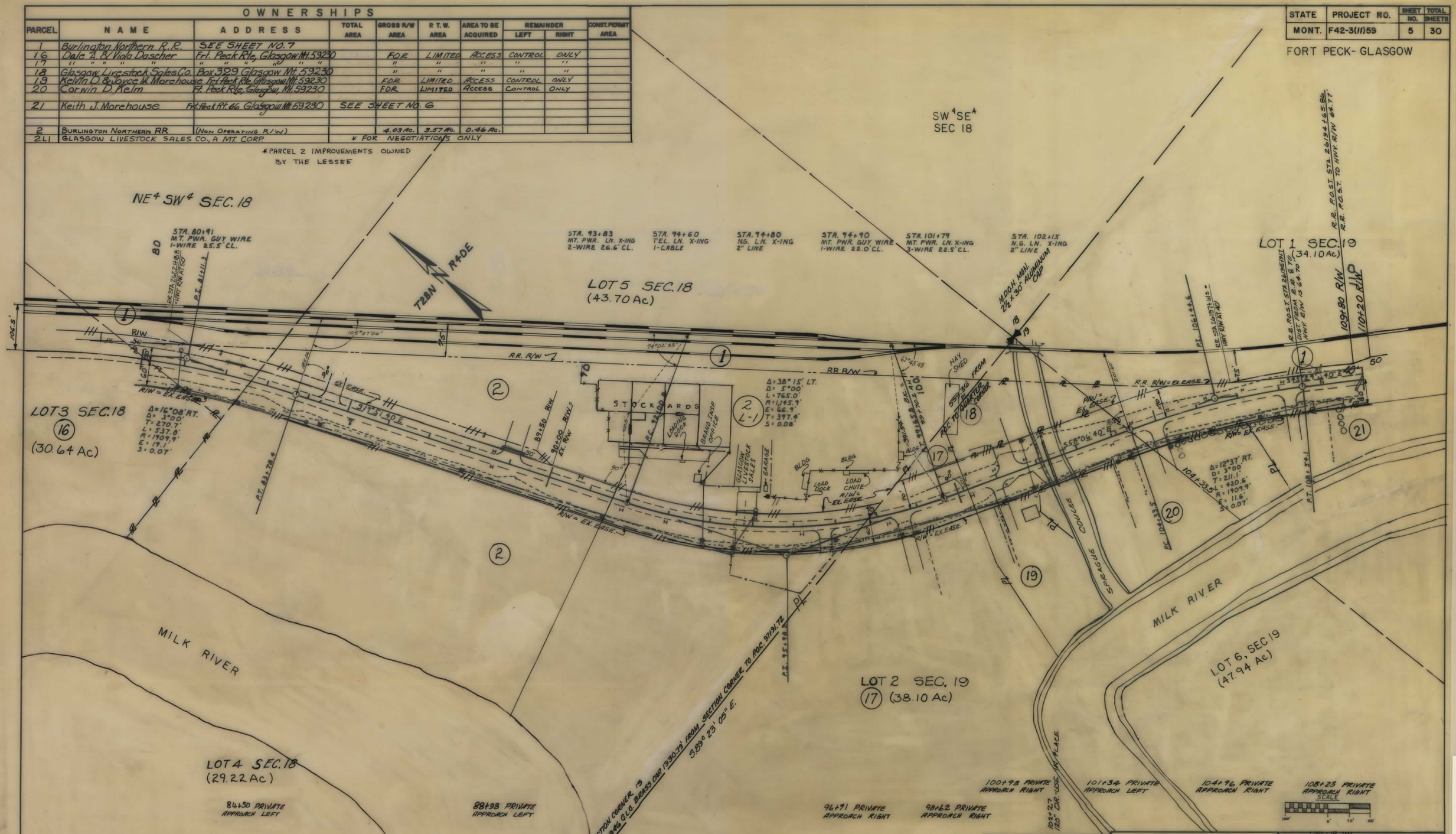

NOTE

CONSTRUCTION LIMITS INCLUDE BACKSLOPE ROUNDING

CONSTRUCTION LIMITS
TOP OF CUT
TOE OF FILL

MAP TRANS. TO R/W 12-19-88
MAP REVISED 4-10-89, 5-15-89, 8-7-89, 9-7-89, 6-22-90, 7-10-90, 11-26-90, 1-3-91, 3-6-91, 3-12-91
F.W.H.A. APPROVAL 6-27-89

STATE OF MONTANA
DEPARTMENT OF HIGHWAYS
LAND REQUIRED FOR RIGHT OF WAY
VALLEY COUNTY
SCALE 1" = 100' MAP COMPLETED

F 42-3(11)59 SHT 5 OF 30

STATE	PROJECT NO.	SHEET NO.	TOTAL SHEETS
MONT.	F42-3(11)59	6	30

FORT PECK-GLASGOW

OWNERSHIPS

PARCEL	NAME	ADDRESS	TOTAL AREA	GROSS R/W AREA	P.T.W. AREA	AREA TO BE ACQUIRED	REMAINDER LEFT	REMAINDER RIGHT	CONST. PERMIT AREA
1	BURLINGTON NORTHERN R.R.	SEE SHEET NO. 7							
21	Keith J. Morehouse	Fort Peck Route 66 Glasgow Mt. 59230	FOR	LIMITED		ACCESS	CONTROL	ONLY	
23	Leona E. & Donald L. Hueth	HCR 271-1079 Glasgow Mt. 59230	FOR	LIMITED		ACCESS	CONTROL	ONLY	
24	Johnnie Cafe, Inc.	Box 204 Glasgow Mt. 59230	"	"		"	"	"	
25	Martin R. Connell	c/o Tres. St. Bank Box 511 Glasgow Mt. 59230	"	"		"	"	"	
26	DELETED								
27	"								
28	"								
29	"								
30	"								
22	SCOTT L. & BEVERLY J. FERGUSON	HCR 271-1072, GLASGOW, MT.							600□'
	c/o DANIEL F. & ARDELLE E. PATTERSON								

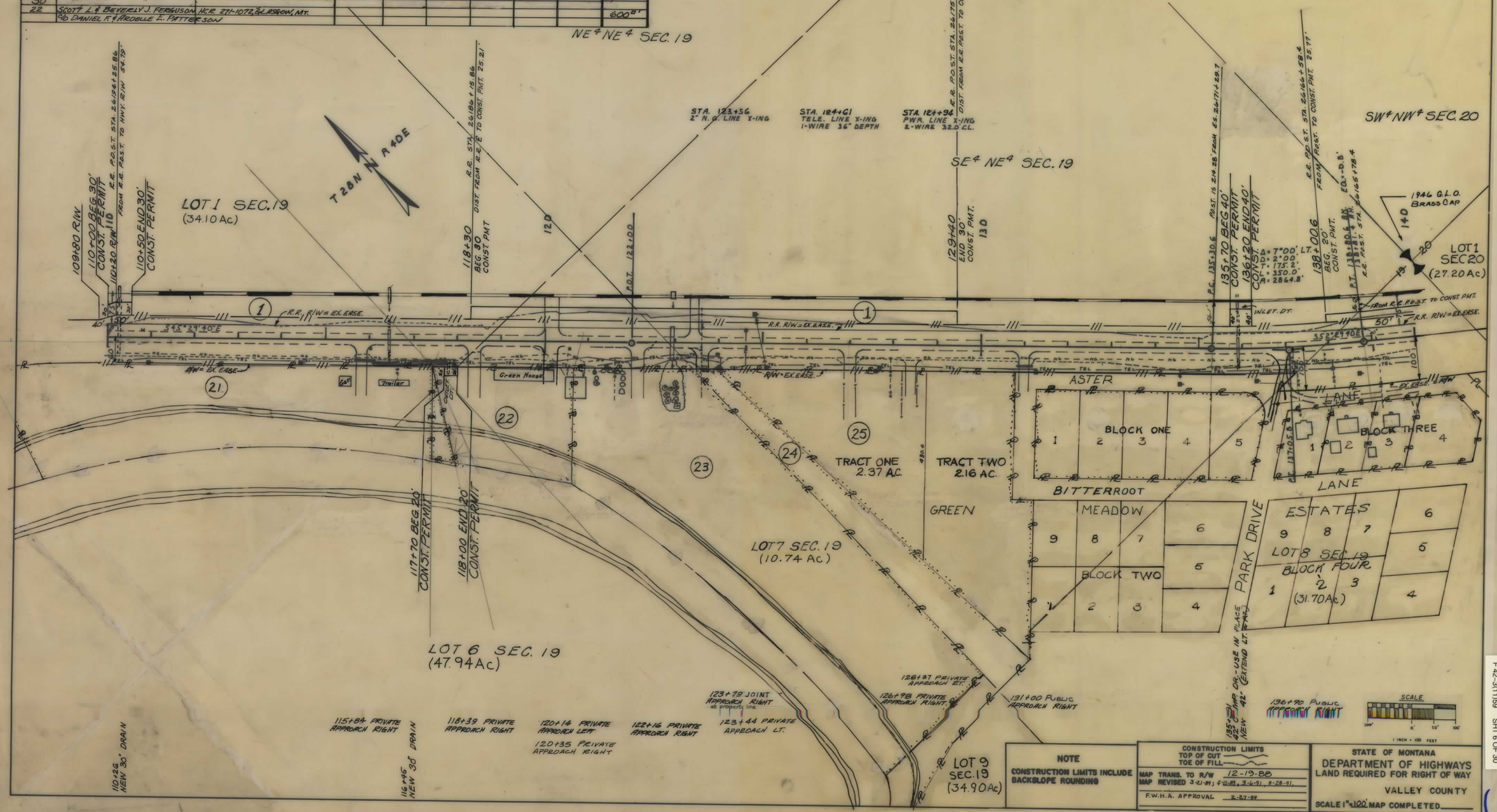

NOTE
CONSTRUCTION LIMITS INCLUDE BACKSLOPE ROUNDING

CONSTRUCTION LIMITS
TOP OF CUT
TOE OF FILL

MAP TRANS. TO R/W 12-19-88
MAP REVISED 3-21-89; 4-10-89; 3-6-91; 8-28-91.
F.W.H.A. APPROVAL 2-27-89

STATE OF MONTANA
DEPARTMENT OF HIGHWAYS
LAND REQUIRED FOR RIGHT OF WAY
VALLEY COUNTY
SCALE 1" = 100' MAP COMPLETED

F 42-3(11)59 SHT 6 OF 30

STATE	PROJECT NO.	SHEET NO.	TOTAL SHEETS
MONT.	F42-3(11)59	7	30

FORT PECK - GLASGOW

OWNERSHIPS

PARCEL	NAME	ADDRESS	TOTAL AREA	GROSS R/W AREA	P.T.W. AREA	AREA TO BE ACQUIRED	REMAINDER LEFT	REMAINDER RIGHT	CONST. PERMIT AREA	EASE-AREA
1	BURLINGTON NORTHERN RAILWAY CO.	777 Main 2600 Continental Plaza		*2.81 Ac.		*2.81 Ac.			1.19 Ac.	
	Fort Worth Texas 76102	...								
31	JOHNNIE CAFE INC.	P.O. Box 204, GLASGOW, MT. 59230							0.02 Ac	* 0.08 AC
32	DELETED									
33	DELETED									
24 31	JOHNNIE CAFE INC.	Box 204, GLASGOW, MT. 59230		-0-	-0-	-0-			0.02 AC	* 0.08 AC

* TO BE TAKEN IN NAME OF VALLEY COUNTY

** TO BE ACQUIRED BY EASEMENT

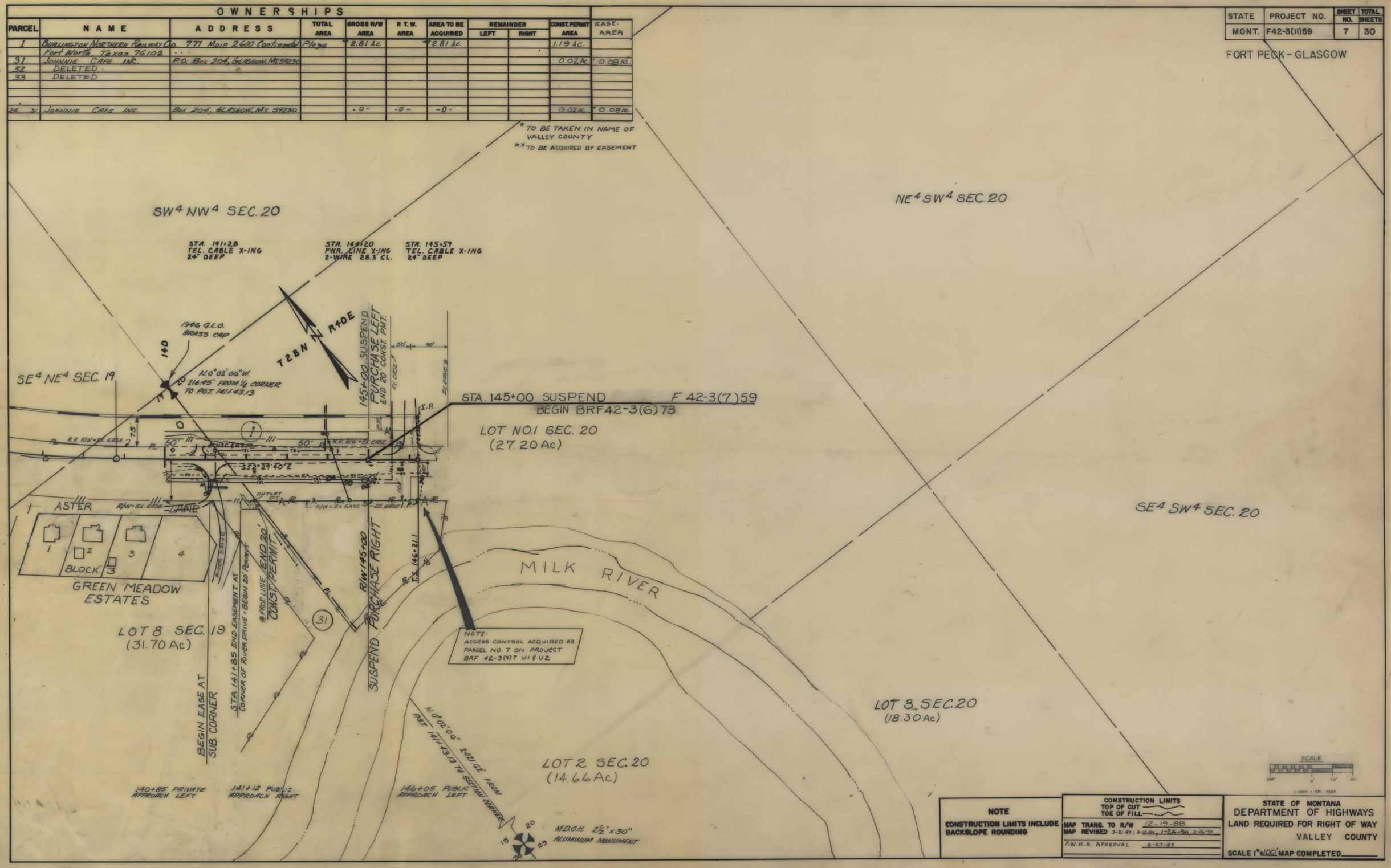

NOTE

CONSTRUCTION LIMITS INCLUDE BACKSLOPE ROUNDING

CONSTRUCTION LIMITS
TOP OF CUT
TOE OF FILL

MAP TRANS. TO R/W 12-19-88
MAP REVISED 3-21-89; 4-10-89; 1-24-90; 2-26-90
F.W.H.A. APPROVAL 2-27-89

STATE OF MONTANA
DEPARTMENT OF HIGHWAYS
LAND REQUIRED FOR RIGHT OF WAY
VALLEY COUNTY

SCALE 1" = 100' MAP COMPLETED

STATE	PROJECT NO.	SHEET NO.	TOTAL SHEETS
MONT.	F42-3(11)59	8	30

FORT PECK-GLASGOW

OWNERSHIPS

PARCEL	NAME	ADDRESS	TOTAL AREA	GROSS R/W AREA	P.T.W. AREA	AREA TO BE ACQUIRED	REMAINDER LEFT	REMAINDER RIGHT	CONST. PERMIT AREA
34	Pauline H. DeBray		SEE SHEET NO. 9						
35	DELETED								

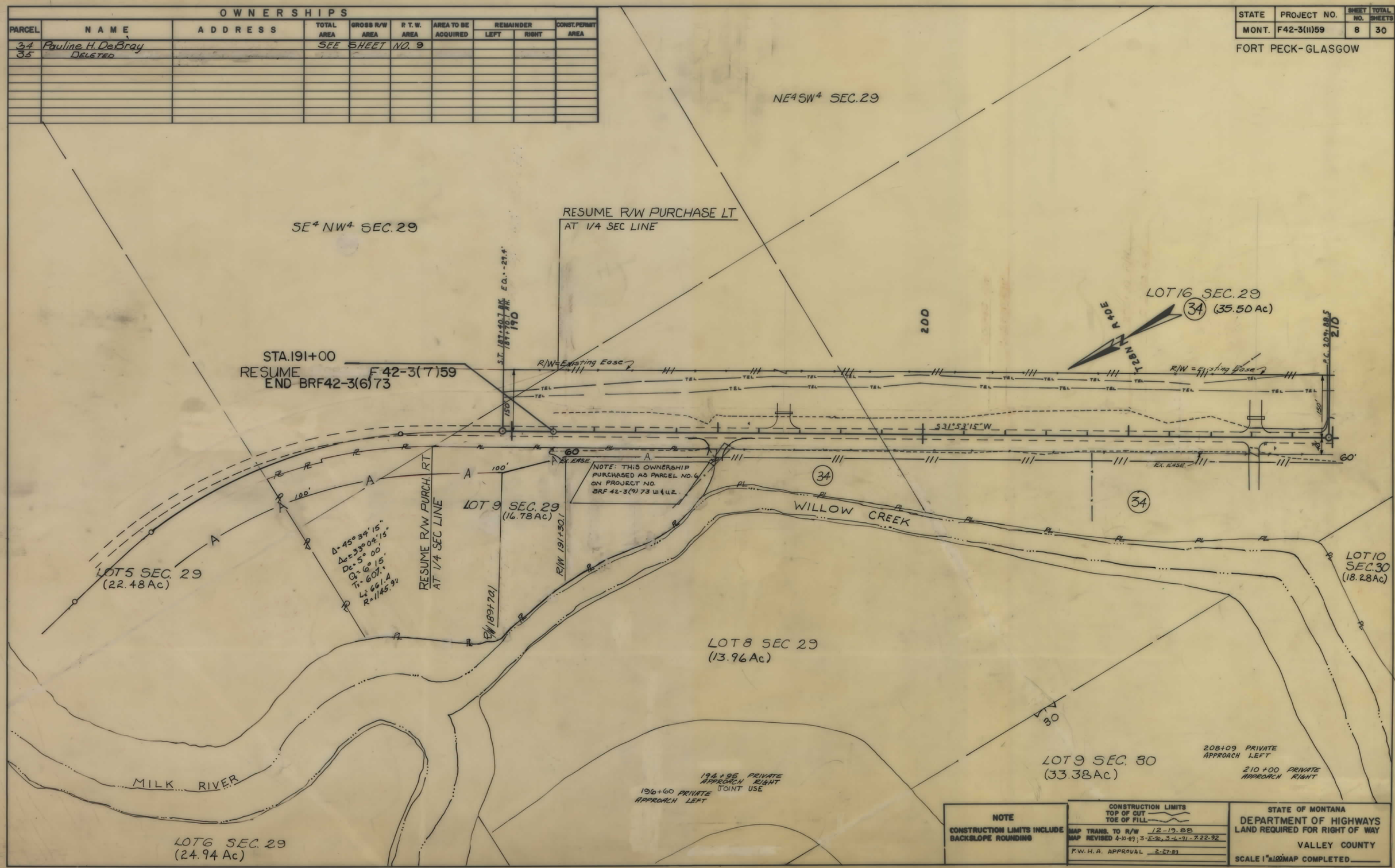

NOTE

CONSTRUCTION LIMITS INCLUDE BACKSLOPE ROUNDING

CONSTRUCTION LIMITS
TOP OF CUT
TOE OF FILL

MAP TRANS. TO R/W 12-19-88
MAP REVISED 4-10-89; 3-26-90, 3-6-91, 7-22-92

F.W.H.A. APPROVAL 2-27-89

STATE OF MONTANA
DEPARTMENT OF HIGHWAYS
LAND REQUIRED FOR RIGHT OF WAY

VALLEY COUNTY

SCALE 1" = 100' MAP COMPLETED

F 42-3(11)59 SHT 8 OF 30

STATE	PROJECT NO.	SHEET NO.	TOTAL SHEETS
MONT.	F42-3(11)59	9	30

FORT-PECK-GLASGOW

OWNERSHIPS

PARCEL	NAME	ADDRESS	TOTAL AREA	GROSS R/W AREA	P.T.W. AREA	AREA TO BE ACQUIRED	REMAINDER LEFT	REMAINDER RIGHT	CONST. PERMIT AREA
34	Pauline H. DeBray	Glasgow, Mt. 59230		11.44ac.	10.58ac.	0.86ac.			
36	Leonard H. Langen (Lessee)	Box 1110, Glasgow Mt. 59230		6.9ac.	5.75ac.	1.15ac.			2.08 ac.
37	Richard E. & Agatha L. Rohde	Box 944, Glasgow, Mt. 59230	"et al"	ACCESS	CONTROL	ONLY			
**	Alex S. Morgan & Peter Nyquist (Lessees)								
12 & 37	Richard E. & Agatha L. Rohde	Box 944, Glasgow, Mt. 59230	"et al"	750#		750#			

** ATTACH TO PARCEL (36)

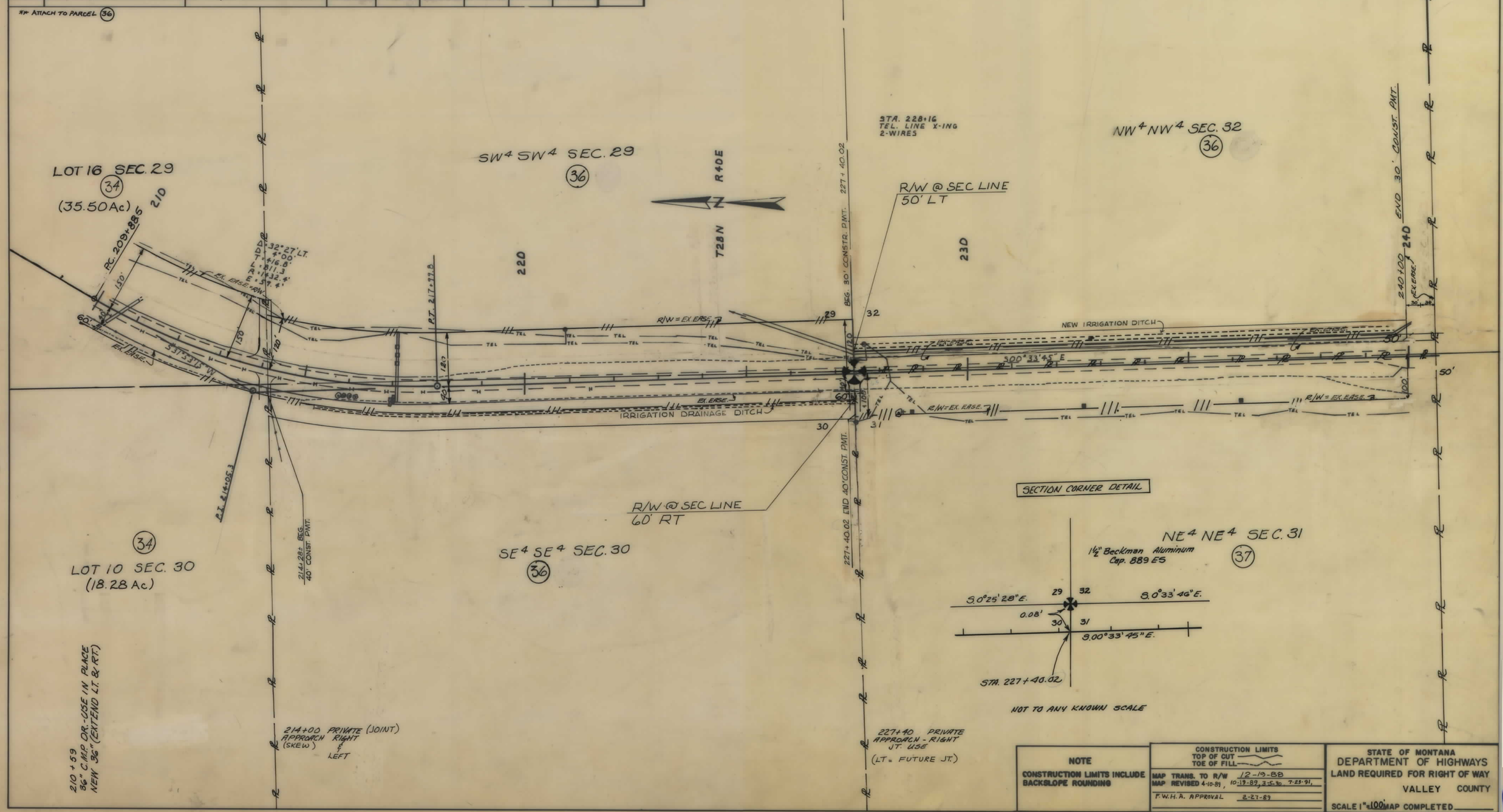

NOTE

CONSTRUCTION LIMITS INCLUDE BACKSLOPE ROUNDING

CONSTRUCTION LIMITS
TOP OF CUT
TOE OF FILL

MAP TRANS. TO R/W 12-19-88
MAP REVISED 4-10-89, 10-19-89, 3-5-90, 7-25-91,
F.W.H.A. APPROVAL 2-27-89

STATE OF MONTANA
DEPARTMENT OF HIGHWAYS
LAND REQUIRED FOR RIGHT OF WAY
VALLEY COUNTY
SCALE 1" = 100' MAP COMPLETED

F 42-3(11)59 SHT 9 OF 30

STATE	PROJECT NO.	SHEET NO.	TOTAL SHEETS
MONT.	F42-3(11)59	10	30

FORT PECK - GLASGOW

OWNERSHIPS

PARCEL	NAME	ADDRESS	TOTAL AREA	GROSS R/W AREA	P.T.W. AREA	AREA TO BE ACQUIRED	REMAINDER LEFT	REMAINDER RIGHT	CONST. PERMIT AREA
38	Olfert Cattle Co.	Frazer Mt. 59225	SEE	SHEET 11					
39	Richard A. & June Weber	Ft. Peck Rt. Glasgow Mt. 59230		0.77 AC.	0.46 AC.	0.31 AC.			
40	HYRAM W. & CECELIA PETERS	SOUTH STE. 7A FORT PECK, MONT. 59223		0.76 AC.	0.45 AC.	0.27 AC.			
41	Walter K. & Frances C. Newton	Box 186 Glasgow Mt. 59230		0.07 AC.	0.05 AC.	0.02 AC.			
42	RICHARD J. & CAROL J. THERALSON	FT. PECK RT. GLASGOW MT. 59230		0.02 AC.	-0-	0.02 AC.			
43 *	FEDERAL LAND BANK OF SPOKANE	110 S.S., GLASGOW, MT. 59230		0.25 AC.	-0-	0.25 AC.			
44	CHARLES L. & LORETTA W. WILSON	FT. PECK RTE. 7A, GLASGOW, MT.	SEE	SHEET 11					
81	GLASGOW IRRIGATION DISTRICT	FOR NEGOTIATION ONLY							
85	DELETED								

* C/O LAWRENCE M. & CAROL ANN NAYES

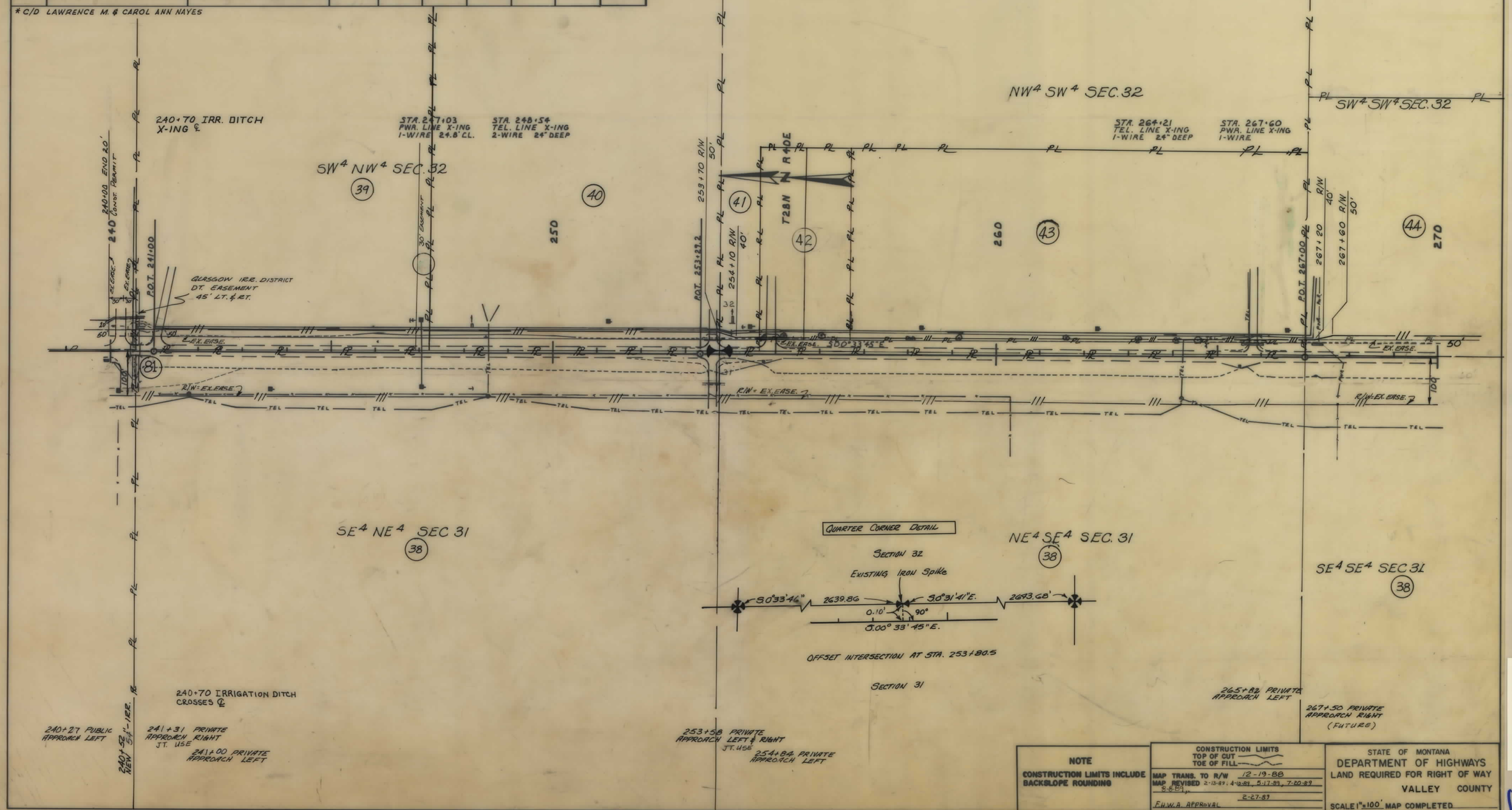

NOTE

CONSTRUCTION LIMITS INCLUDE BACKSLOPE ROUNDING

CONSTRUCTION LIMITS
TOP OF CUT
TOE OF FILL

MAP TRANS. TO R/W 12-19-88
MAP REVISED 2-13-89, 4-10-89, 5-17-89, 7-20-89, 8-8-89
2-27-89
F.H.W.A. APPROVAL

STATE OF MONTANA
DEPARTMENT OF HIGHWAYS
LAND REQUIRED FOR RIGHT OF WAY
VALLEY COUNTY
SCALE 1" = 100' MAP COMPLETED

F 42-3(11)59 SHT 10 OF 30

STATE	PROJECT NO.	SHEET NO.	TOTAL SHEETS
MONT.	F42-3(11)59	11	30

FORT PECK-GLASGOW

OWNERSHIPS

PARCEL	NAME	ADDRESS	TOTAL AREA	GROSS R/W AREA	R.T.W. AREA	AREA TO BE ACQUIRED	REMAINDER LEFT	REMAINDER RIGHT	EASEMENT AREA
38	Olfert Cattle Co	Fraser Mt 59225	ACCESS	CONTROL	ONLY				
44	CHARLES L. & LORETTA WILSON	Ft. Peck Rte. 495, GLASGOW, MT.		0.23 Ac	-0-	0.23 Ac.			*0.20 AC
45	LYLE & SHIPP	HCR 271-1525, GLASGOW, MT. 59230		SEE	SHEET	12			
46	HAROLD D. EIDE c/o	HCR 271-1572, GLASGOW, MT. 59230		1.97 Ac	1.49 Ac.	0.48 Ac.			
	BRIAN & PAMELA THOMPSON	HCR 271-1510, GLASGOW, MT. 59230							
47	TRUST CORPORATION OF MONTANA	Box 5203, Gr. Falls, Mt. 59403		SEE	SHEET	12			
83	DELETED								

*TO BE ACQUIRED IN THE NAME OF VALLEY ELECTRIC COOP.

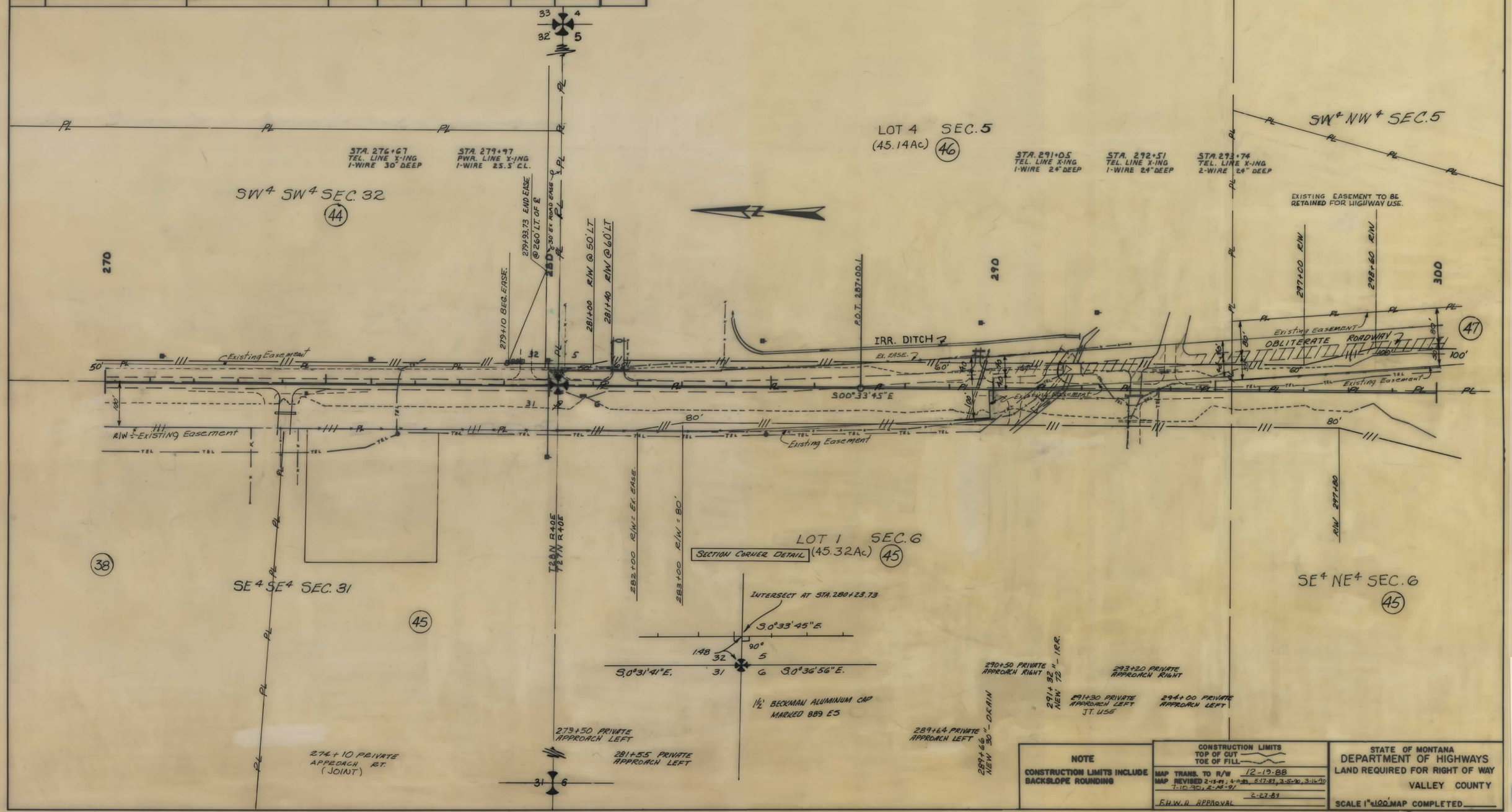

NOTE
CONSTRUCTION LIMITS INCLUDE BACKSLOPE ROUNDING

CONSTRUCTION LIMITS
TOP OF CUT
TOE OF FILL

MAP TRANS. TO R/W 12-19-88
MAP REVISED 2-13-89; 4-10-89, 5-17-89, 3-5-90, 3-16-90, 7-10-90, 2-14-91
F.H.W.A. APPROVAL 2-27-89

STATE OF MONTANA
DEPARTMENT OF HIGHWAYS
LAND REQUIRED FOR RIGHT OF WAY
VALLEY COUNTY
SCALE 1" = 100' MAP COMPLETED

F 42-3(11)59 SHT 11 OF 30

STATE	PROJECT NO.	SHEET NO.	TOTAL SHEETS
MONT.	F42-3(11)59	12	30

FORT PECK-GLASGOW

OWNERSHIPS

PARCEL	NAME	ADDRESS	TOTAL AREA	GROSS R/W AREA	P.T.W. AREA	AREA TO BE ACQUIRED	REMAINDER LEFT	REMAINDER RIGHT	CONST. PERMIT AREA
45	Lyle G. Shipp HCR	271-1525 Glasgow, Mt. 59230		7.40 AC.	1.88 AC.	5.52 AC.			
47	Trust Corporation of Montana	Box 5003, Gt. Falls, Mt. 59403		2.80 AC.	1.75 AC.	1.05 AC.			
48	Deleted								
49	Dorval Kittleson		SEE	SHEET	NO. 13				
50	Robert E. Lee (Lessor)		SEE	SHEET	13				
	Ted Schye, Louis Sathre &								
	Galen Maas (Lessee)								

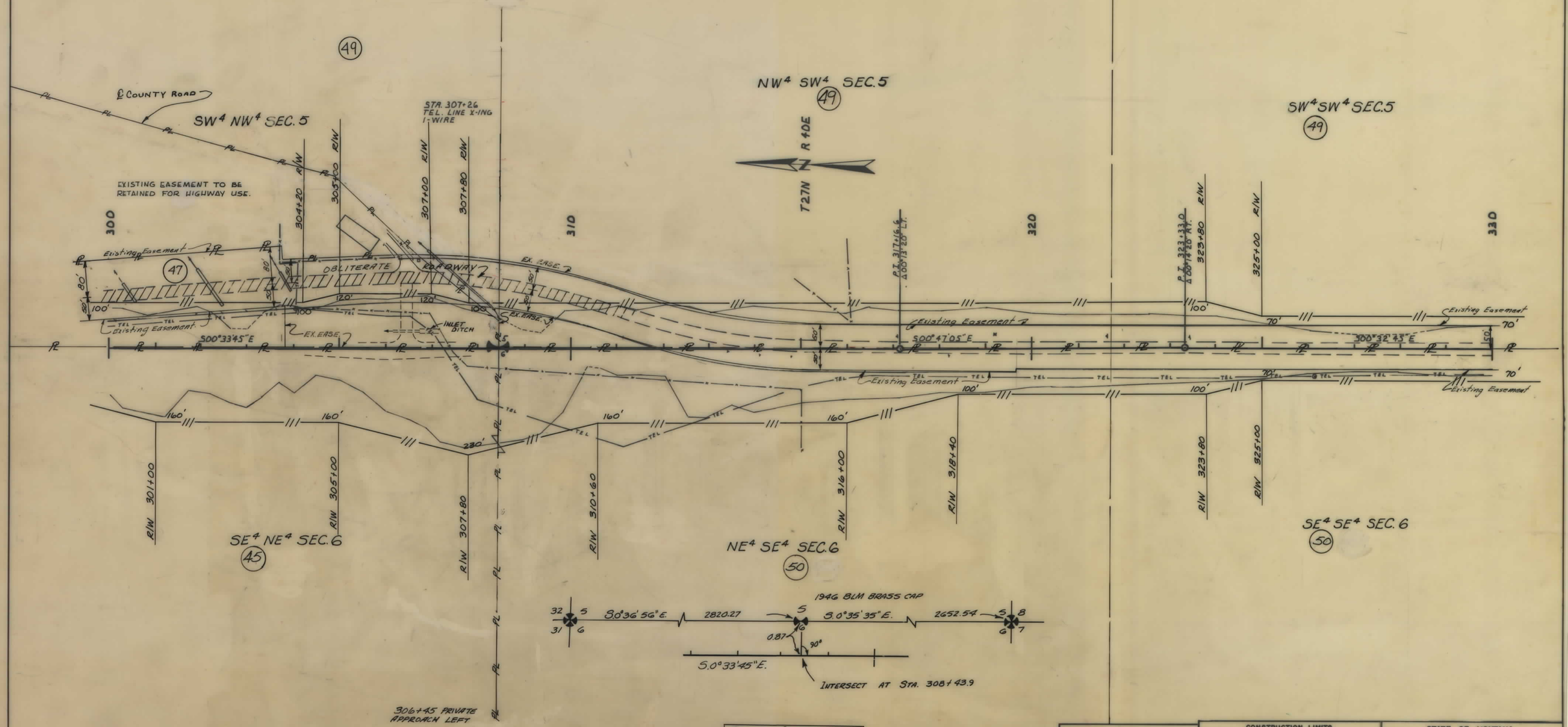

NOTE

CONSTRUCTION LIMITS INCLUDE BACKSLOPE ROUNDING

CONSTRUCTION LIMITS
TOP OF CUT
TOE OF FILL

MAP TRANS. TO R/W 12-19-88
MAP REVISED 4-10-89, 3-6-91, 7-29-91,
F.H.W.A. APPROVAL 2-27-89

STATE OF MONTANA
DEPARTMENT OF HIGHWAYS
LAND REQUIRED FOR RIGHT OF WAY
VALLEY COUNTY
SCALE 1" = 100' MAP COMPLETED

F 42-3(11)59 SHT 12 OF 30

STATE	PROJECT NO.	SHEET NO.	TOTAL SHEETS
MONT.	F42-3(11)59	13	30

FORT PECK - GLASGOW

OWNERSHIPS

PARCEL	NAME	ADDRESS	TOTAL AREA	GROSS R/W AREA	P. T. W. AREA	AREA TO BE ACQUIRED	REMAINDER LEFT	REMAINDER RIGHT	CONST. PERMIT AREA
49	Dorval Kittleson	H.C.R. 271 1550, GLASGOW, MT. 59230		5.25 Ac.	3.19 Ac.	2.06 Ac.			
50	ROBERT E. LEE (LESSEE)	BOX 1580, GLASGOW, MT. 59230		6.85 Ac.	2.35 Ac.	4.50 Ac.			
	TED SCHYE, LOUIS D. SATHER								
	& GALEN R. MAHS (LESSEE)								
51	WALTER K. & FRANCES C. NEWTON	SEE SHEET 16							
52	Dorval Kittleson	SEE SHEET NO. 16							

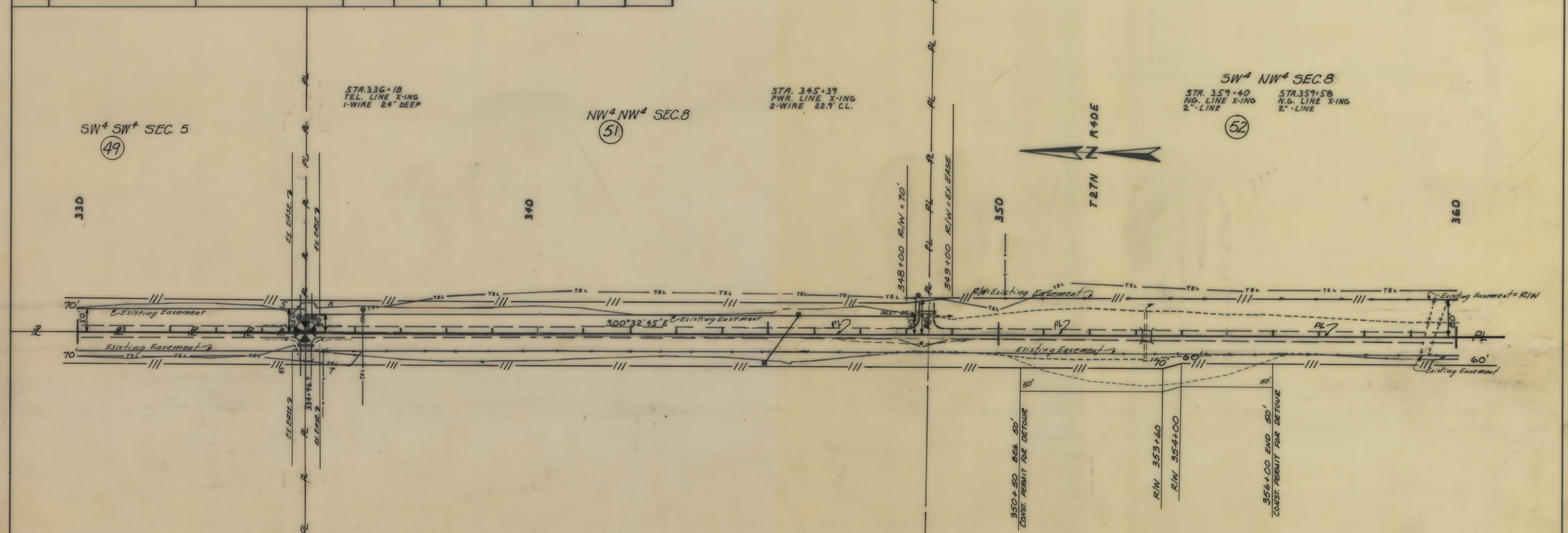

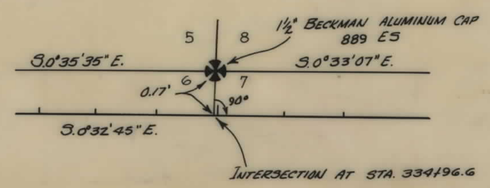

SECTION CORNER DETAIL

NOTE

CONSTRUCTION LIMITS INCLUDE BACKSLOPE ROUNDING

CONSTRUCTION LIMITS
TOP OF CUT
TOE OF FILL

MAP TRANS. TO R/W 12-19-88
MAP REVISED 4-10-89, 3-5-90
F.H.W.A. APPROVAL 2-27-89

STATE OF MONTANA
DEPARTMENT OF HIGHWAYS
LAND REQUIRED FOR RIGHT OF WAY
VALLEY COUNTY
SCALE 1" = 100' MAP COMPLETED

F 42-3(11)59 SHT 13 OF 30

STATE	PROJECT NO.	SHEET NO.	TOTAL SHEETS
MONT.	F42-3(11)59	14	30

FORT PECK-GLASGOW

OWNERSHIPS

PARCEL	NAME	ADDRESS	TOTAL AREA	GROSS R/W AREA	P. T. W. AREA	AREA TO BE ACQUIRED	REMAINDER LEFT	REMAINDER RIGHT	CONST. PERMIT AREA
51	Walter R. & Frances C. Newton								
	Box 186, Glasgow MT. 59230		SEE	SHEET NO. 16					
52	Dorval Rittleson HCR 271-1550 Glasgow MT. 59230		SEE	SHEET NO. 16					

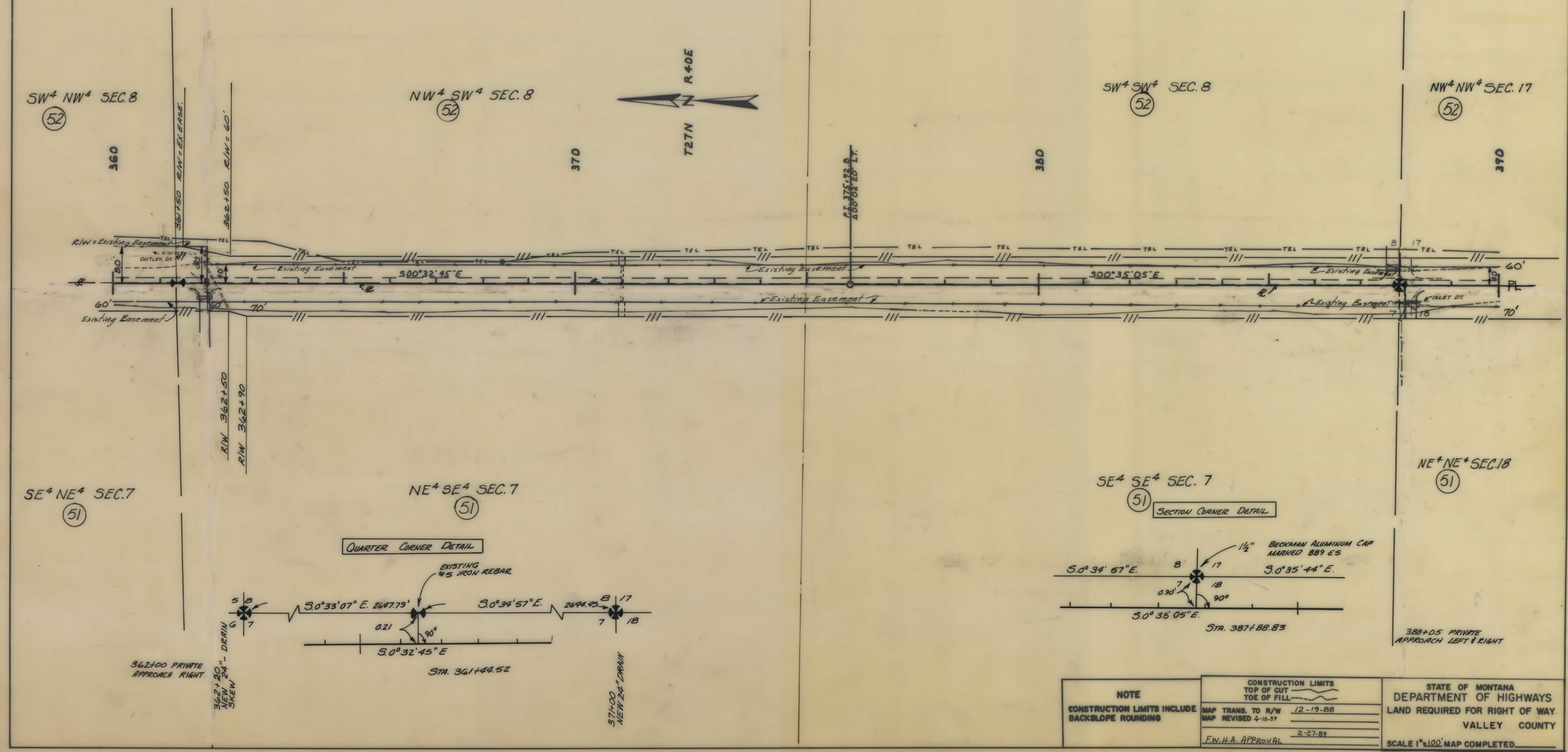

NOTE

CONSTRUCTION LIMITS INCLUDE BACKSLOPE ROUNDING

CONSTRUCTION LIMITS
TOP OF CUT
TOE OF FILL

MAP TRANS. TO R/W 12-19-88
MAP REVISED 4-18-89
F.W.H.A. APPROVAL 2-27-89

STATE OF MONTANA
DEPARTMENT OF HIGHWAYS
LAND REQUIRED FOR RIGHT OF WAY
VALLEY COUNTY

SCALE 1" = 100' MAP COMPLETED

F 42-3(11)59 SHT14 OF 30

STATE	PROJECT NO.	SHEET NO.	TOTAL SHEETS
MONT.	F42-3(11)59	15	30

FORT PECK-GLASGOW

OWNERSHIPS

PARCEL	NAME	ADDRESS	TOTAL AREA	GROSS R/W AREA	P.T.W. AREA	AREA TO BE ACQUIRED	REMAINDER LEFT	REMAINDER RIGHT	CONST. PERMIT AREA
51	Walter K. & Frances C. Newton	Box 186 Glasgow, Montana 59230	SEE SHEET NO. 16						
52	Dorval Kitleson HCR 2 Box 1350 Glasgow	Montana 59230	SEE SHEET NO. 16						

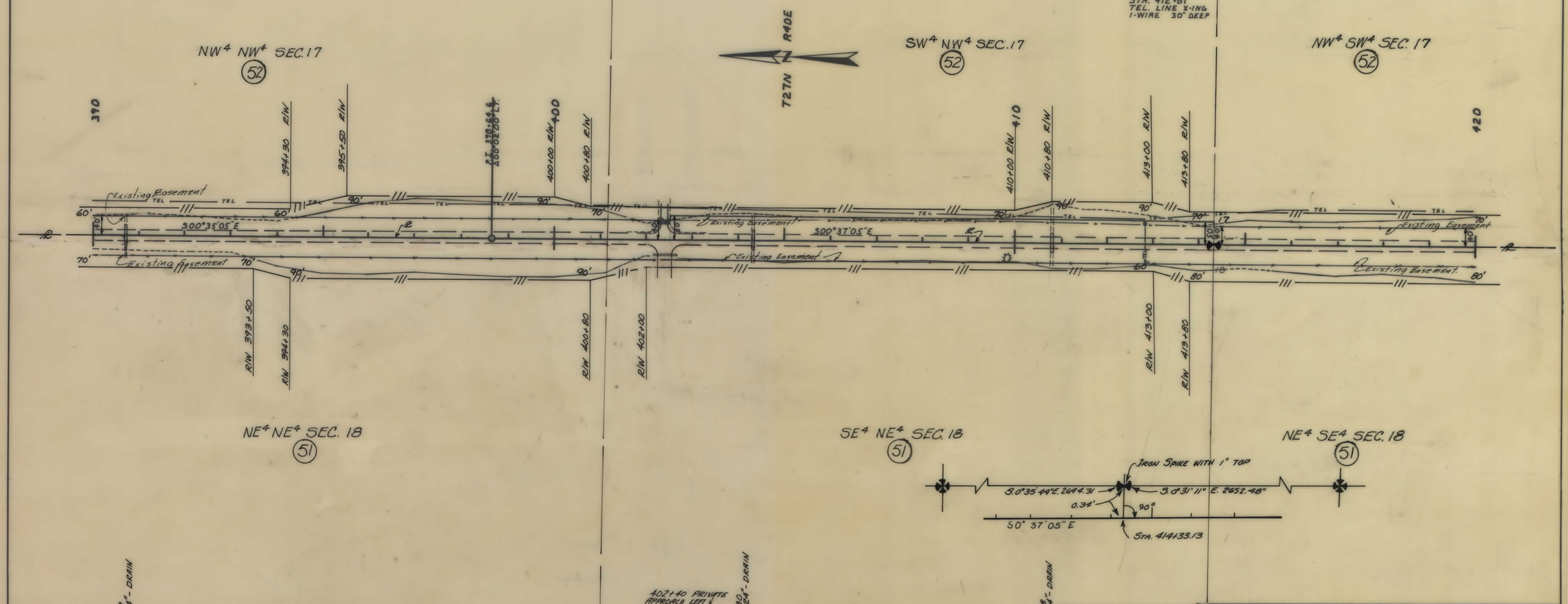

NOTE

CONSTRUCTION LIMITS INCLUDE BACKSLOPE ROUNDING

CONSTRUCTION LIMITS
TOP OF CUT
TOE OF FILL

MAP TRANS. TO R/W 12-19-88
MAP REVISED 4-10-89, 3-7-90

2-27-89
F.W.H.A. APPROVAL

STATE OF MONTANA
DEPARTMENT OF HIGHWAYS
LAND REQUIRED FOR RIGHT OF WAY
VALLEY COUNTY
SCALE 1" = 100' MAP COMPLETED

F 42-3(11)59 SHT 15 OF 30

STATE	PROJECT NO.	SHEET NO.	TOTAL SHEETS
MONT.	F42-3(11)59	16	30

FORT PECK-GLASGOW

OWNERSHIPS

PARCEL	NAME	ADDRESS	TOTAL AREA	GROSS R/W AREA	P.T.W. AREA	AREA TO BE ACQUIRED	REMAINDER LEFT	REMAINDER RIGHT	CONST. PERMIT AREA
51	Walter K. & Frances C. Newton	Box 186, Glasgow, Montana 59230		17.62 AC.	11.37 AC.	6.25 AC.			0.63 AC.
52	Dorval Kittleson	HCR 271-1550 Glasgow, Montana 59230		15.09 AC.	9.97 AC.	5.12 AC.			
53	Kenneth Daschler	HCR 271-1560 Glasgow MT. 59230	SEE SHEET NO. 18						
54	Roy & Helen DeDobbeleer, Sophie G. Cyzeski & Estate of Stella Cyzeski c/o Donald P. DeDobbeleer		SEE SHEET 18						
Alt. 51	Walter K. & Frances C. Newton	Box 186, Glasgow, Mt. 59230		17.71 AC.	11.42 AC.	6.29 AC.			0.63 AC.
Alt. 52	Dorval Kittleson	HCR 271-1550, Glasgow, Mt. 59230		20.34 AC.	13.16 AC.	7.18 AC.			

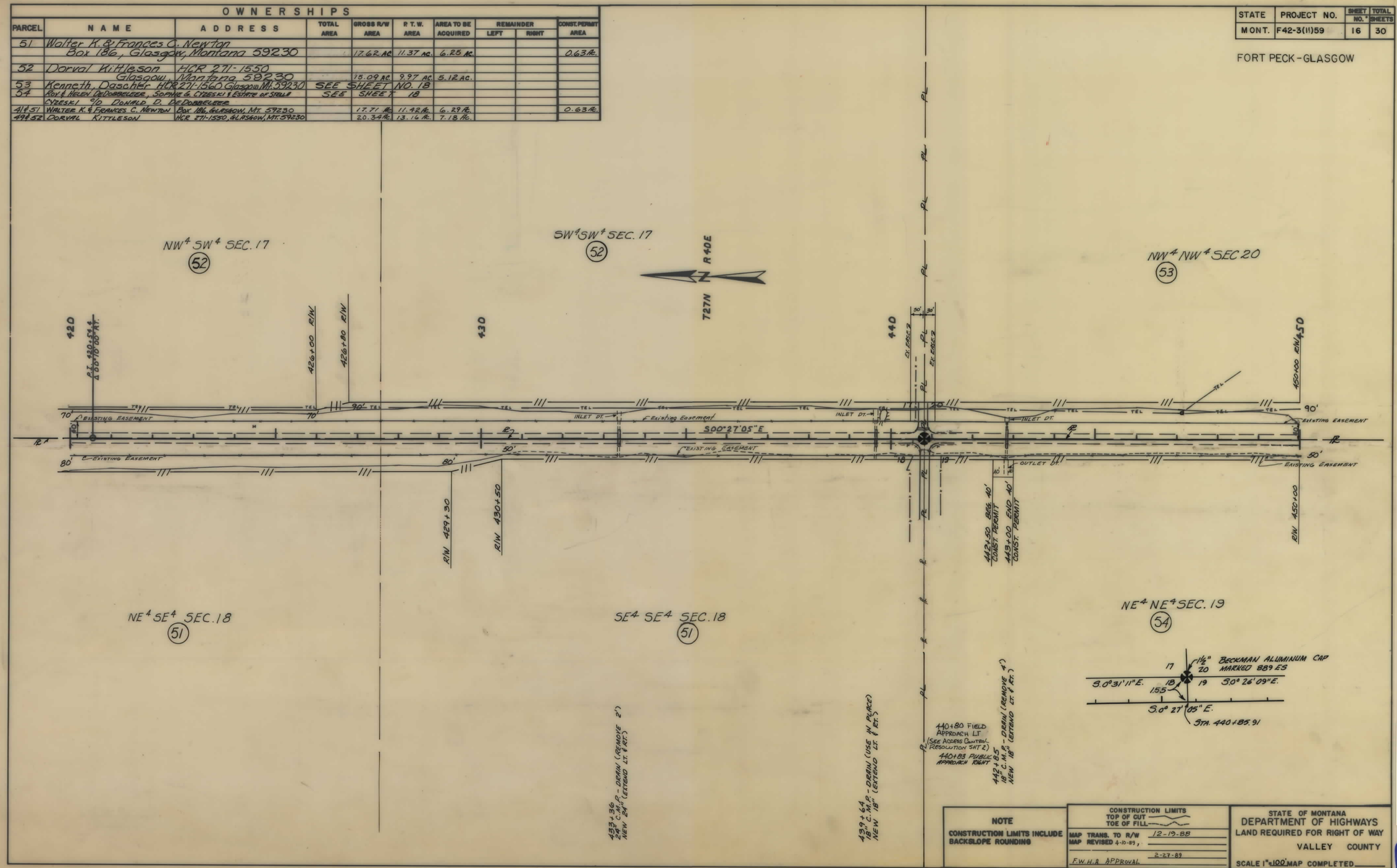

NOTE

CONSTRUCTION LIMITS INCLUDE BACKSLOPE ROUNDING

CONSTRUCTION LIMITS
TOP OF CUT
TOE OF FILL

MAP TRANS. TO R/W 12-19-88
MAP REVISED 4-10-89
F.W.H.A. APPROVAL 2-27-89

STATE OF MONTANA
DEPARTMENT OF HIGHWAYS
LAND REQUIRED FOR RIGHT OF WAY
VALLEY COUNTY
SCALE 1" = 100' MAP COMPLETED

F 42-3(11)59 SHT 16 OF 30

STATE	PROJECT NO.	SHEET NO.	TOTAL SHEETS
MONT.	F42-3(11)59	17	30

FORT PECK-GLASGOW

OWNERSHIPS

PARCEL	NAME	ADDRESS	TOTAL AREA	GROSS R/W AREA	P.T.W. AREA	AREA TO BE ACQUIRED	REMAINDER LEFT	REMAINDER RIGHT	CONST. PERM AREA	CONST. EASE AREA
53	Kenneth Doscher HCR 271-1560	Glasgow, Mt. 59230	SEE SHEET NO. 18							
54	Roy & Helen DeDobbeleer, Sophie G. Cyzeski & Estate of Stella Cyzeski c/o Donald D. DeDobbeleer		SEE SHEET NO. 18							

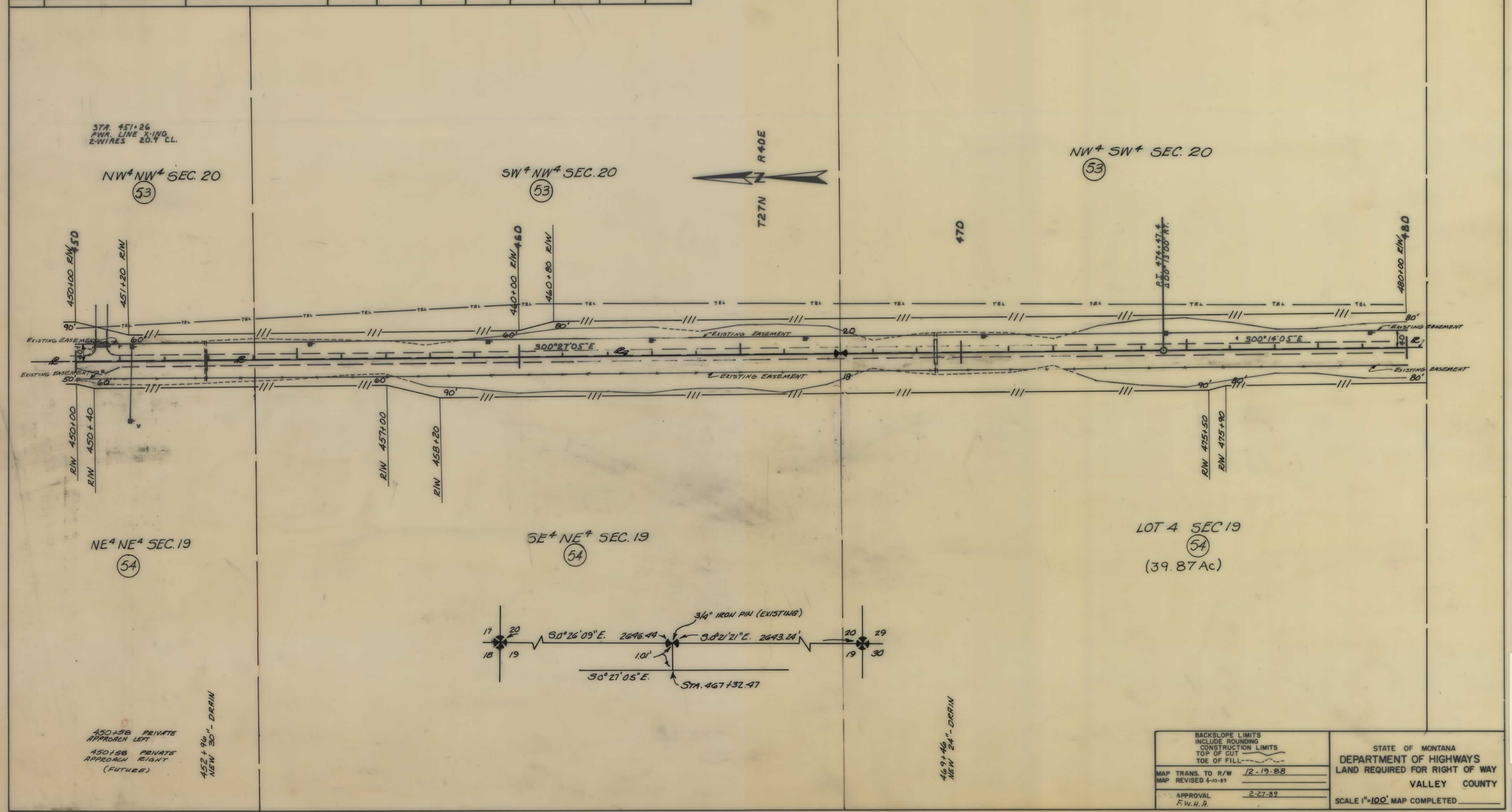

BACKSLOPE LIMITS
INCLUDE ROUNDING
CONSTRUCTION LIMITS
TOP OF CUT
TOE OF FILL

MAP TRANS. TO R/W 12-19-88
MAP REVISED 4-10-89

APPROVAL 2-27-89
F.W.H.A.

STATE OF MONTANA
DEPARTMENT OF HIGHWAYS
LAND REQUIRED FOR RIGHT OF WAY
VALLEY COUNTY

SCALE 1"=100' MAP COMPLETED

F 42-3(11)59 SHT 17 OF 30

STATE	PROJECT NO.	SHEET NO.	TOTAL SHEETS
MONT.	F42-3(11)59	18	30

FORT PECK-GLASGOW

OWNERSHIPS

PARCEL	NAME	ADDRESS	TOTAL AREA	GROSS R/W AREA	P.T.W. AREA	AREA TO BE ACQUIRED	REMAINDER LEFT	REMAINDER RIGHT	CONST. PERM AREA	CONST. EASE AREA
53	Kenneth Dasher HCR 27-1560 Glasgow Mt. 59230			9.31 AC	5.34 AC.	3.97 AC.			0.03 Ac.	
54	Roy & Helen DeDobbeleer, Sophie &	% Robert Hurly, Attorney;		7.90 Ac.	4.38 Ac.	3.52 Ac.			0.08 Ac.	
	Cyzeski & Estate of Stella Cyzeski	P.O. Box 1110, Glasgow, Mt. 59230								
	% Donald D. DeDobbeleer	Drawer E, Ft. Peck, Mt. 59223								
55	Donald D. & Marla J.	Drawer E, Ft. Peck, Mt. 59223		-0-	-0-	-0-			0.11 Ac.	
	DeDobbeleer									
56	Harold Eide	SEE SHEET 20								

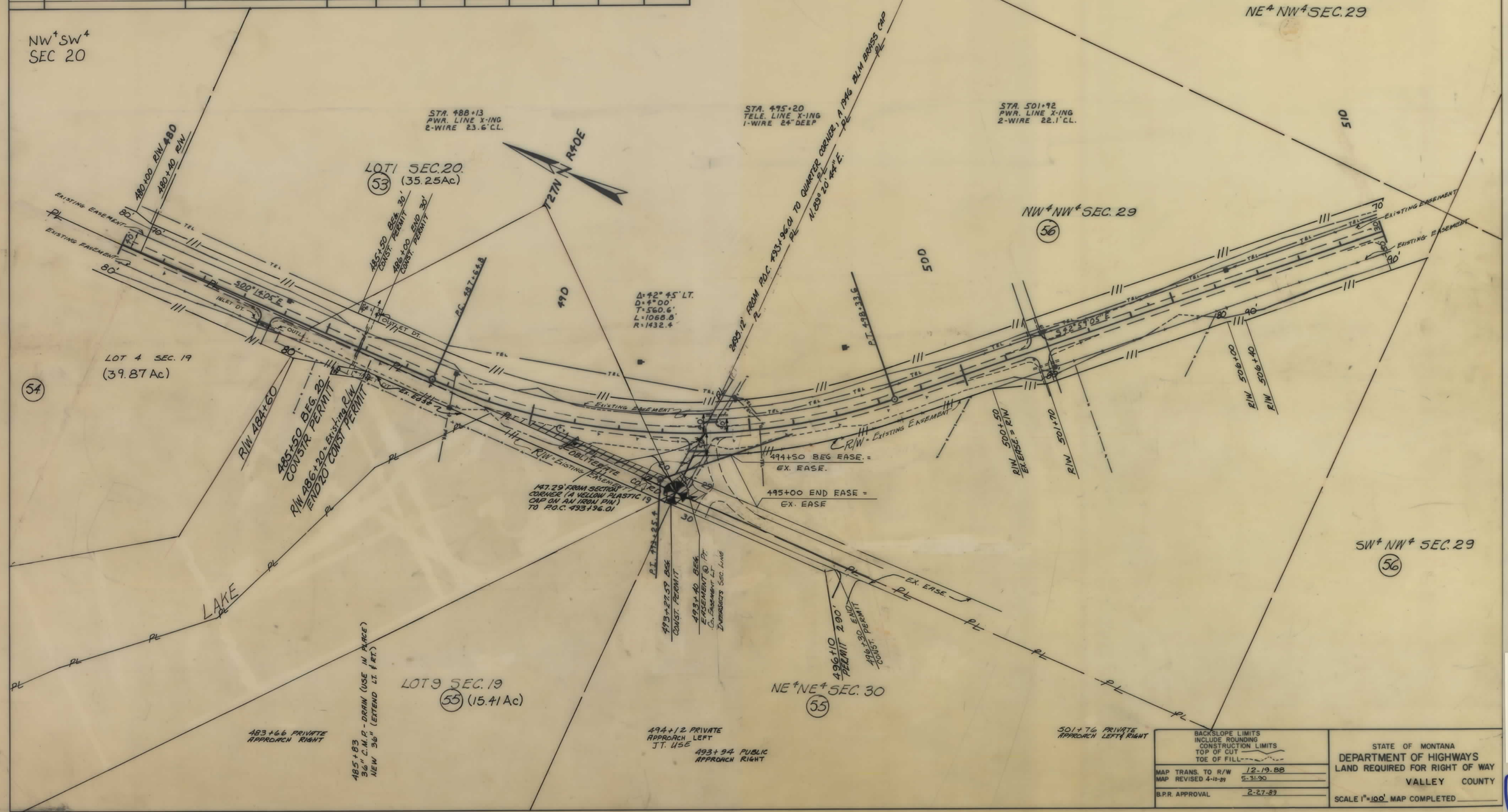

BACKSLOPE LIMITS
INCLUDE ROUNDING
CONSTRUCTION LIMITS
TOP OF CUT
TOE OF FILL

MAP TRANS. TO R/W	12-19-88
MAP REVISED 4-10-89	5-31-90
B.P.R. APPROVAL	2-27-89

STATE OF MONTANA
DEPARTMENT OF HIGHWAYS
LAND REQUIRED FOR RIGHT OF WAY
VALLEY COUNTY

SCALE 1"=100' MAP COMPLETED _____

F 42-3(11)59 SHT 18 OF 30

STATE	PROJECT NO.	SHEET NO.	TOTAL SHEETS
MONT.	F42-3(11)59	19	30

OWNERSHIPS

PARCEL	NAME	ADDRESS	TOTAL AREA	GROSS R/W AREA	P.T.W. AREA	AREA TO BE ACQUIRED	REMAINDER LEFT	REMAINDER RIGHT	CONST. PERM. AREA	CONST. EASE. AREA
56	Harold Eide	HCR 271-1572 Glasgow MT. 59230	SEE	SHEET	NO.	20				

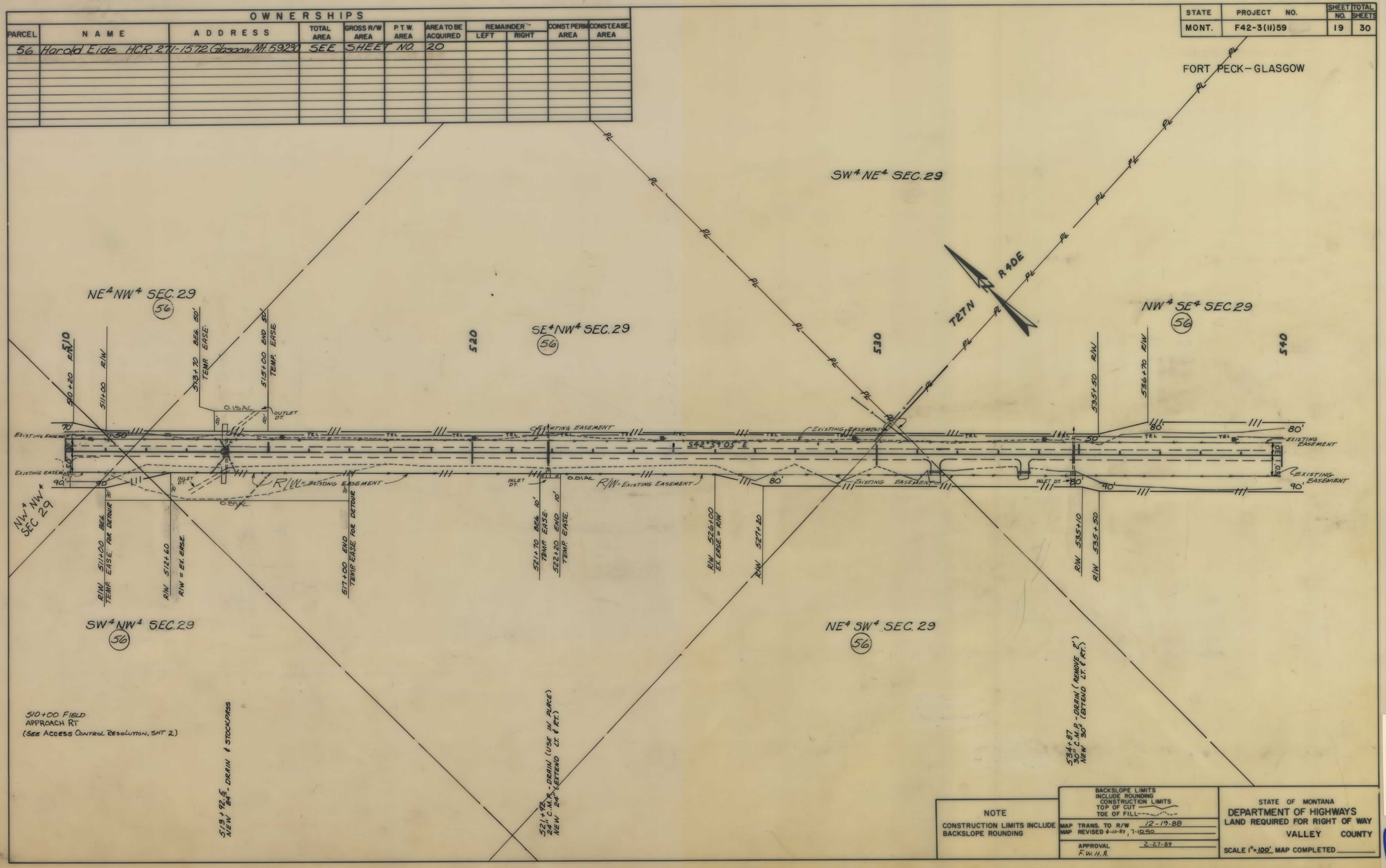

NOTE

CONSTRUCTION LIMITS INCLUDE BACKSLOPE ROUNDING

BACKSLOPE LIMITS INCLUDE ROUNDING
CONSTRUCTION LIMITS
TOP OF CUT
TOE OF FILL

MAP TRANS. TO R/W 12-19-88
MAP REVISED 4-10-89, 7-10-90

APPROVAL 2-27-89
F.W.H.A.

STATE OF MONTANA
DEPARTMENT OF HIGHWAYS
LAND REQUIRED FOR RIGHT OF WAY
VALLEY COUNTY

SCALE 1" = 100' MAP COMPLETED

F 42-3(11)59 SHT19 OF 30

STATE	PROJECT NO.	SHEET NO.	TOTAL SHEETS
MONT.	F42-3(11)59	20	30

FORT PECK-GLASGOW

OWNERSHIPS

PARCEL	NAME	ADDRESS	TOTAL AREA	GROSS R/W AREA	P.T.W. AREA	AREA TO BE ACQUIRED	REMAINDER LEFT	REMAINDER RIGHT	CONST. PERM. AREA	CONST. EASE. AREA
56	Harold Eide	HCR 271-1572 Glasgow Mt. 59230		21.56 AC.	13.16 AC.	8.40 AC.			** 1.05 AC.	* 0.21 AC.
57	JAMES R. & LINNELL F. DeDOBBELEER	SEE SHEET 22								

* EASEMENT TO BE ACQUIRED IN NAME OF VALLEY COUNTY

** TO BE ACQUIRED BY TEMP. EASE.

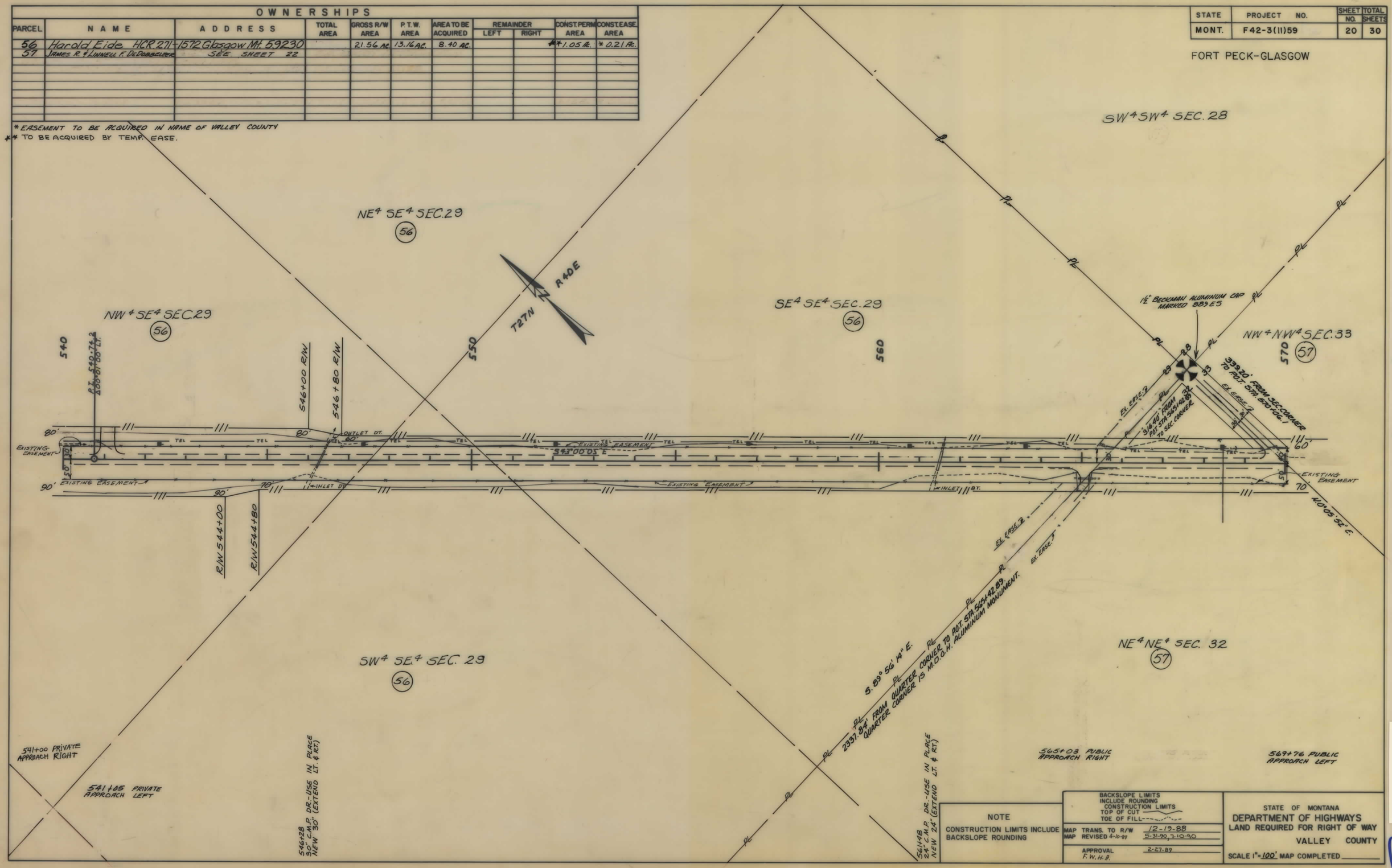

NOTE

CONSTRUCTION LIMITS INCLUDE BACKSLOPE ROUNDING

BACKSLOPE LIMITS INCLUDE ROUNDING
CONSTRUCTION LIMITS
TOP OF CUT
TOE OF FILL

MAP TRANS. TO R/W 12-19-88
MAP REVISED 4-10-89 5-31-90, 7-10-90

APPROVAL F.W.H.A. 2-27-89

STATE OF MONTANA
DEPARTMENT OF HIGHWAYS
LAND REQUIRED FOR RIGHT OF WAY
VALLEY COUNTY

SCALE 1" = 100' MAP COMPLETED

F 42-3(11)59 SHT20 OF 30

STATE	PROJECT NO.	SHEET NO.	TOTAL SHEETS
MONT.	F42-3(11)59	21	30

FORT PECK-GLASGOW

OWNERSHIPS

PARCEL	NAME	ADDRESS	TOTAL AREA	GROSS R/W AREA	P.T.W. AREA	AREA TO BE ACQUIRED	REMAINDER LEFT	REMAINDER RIGHT	CONST. PERM. AREA	CONST. EASE. AREA
57	James R. & Linnell F. DeDobbeleer	P.O. Box 87 Fort Peck, Montana 59223	SEE SHEET NO. 22							

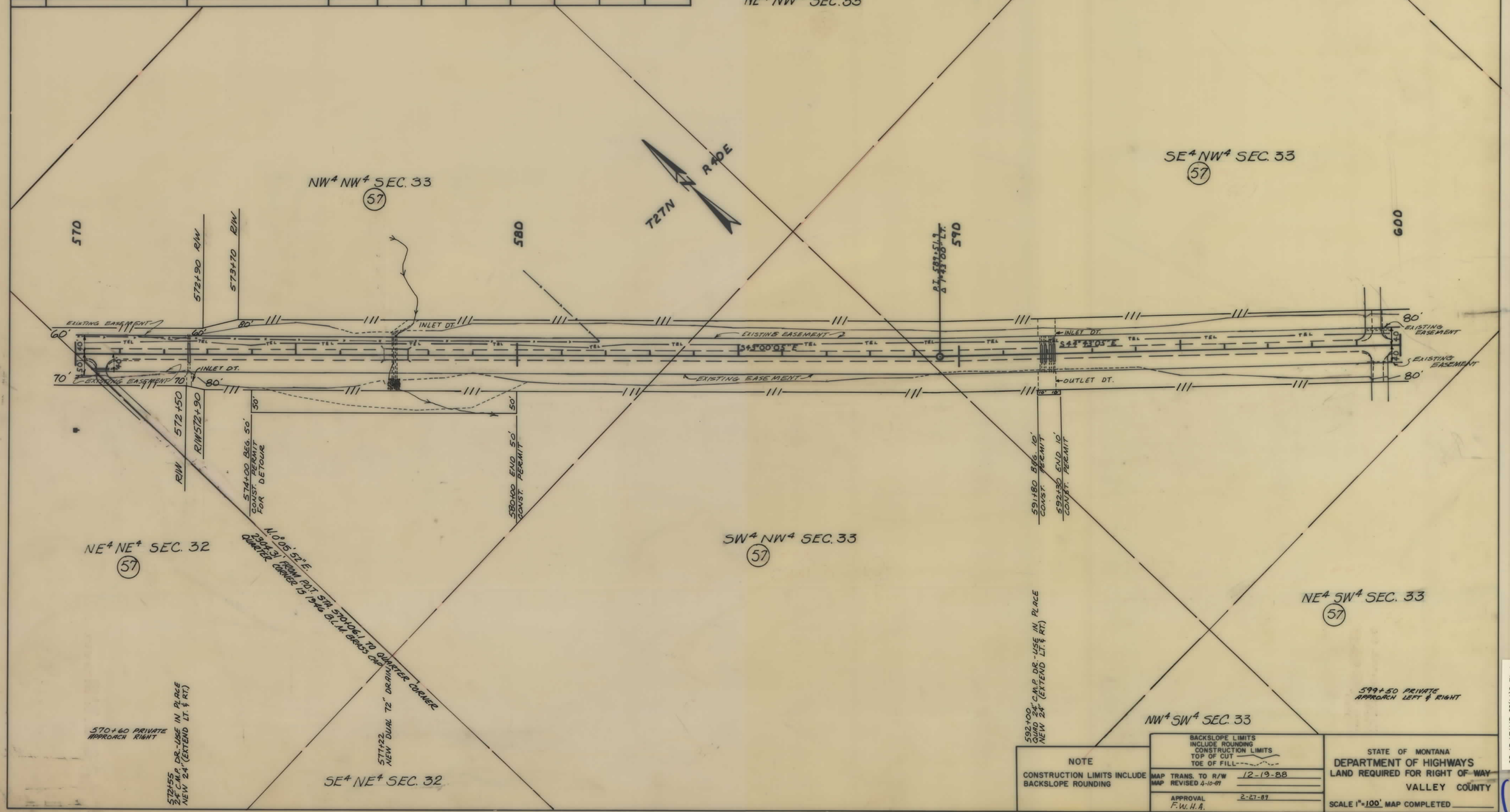

NOTE

CONSTRUCTION LIMITS INCLUDE BACKSLOPE ROUNDING

BACKSLOPE LIMITS INCLUDE ROUNDING
CONSTRUCTION LIMITS
TOP OF CUT
TOE OF FILL

MAP TRANS. TO R/W 12-19-88
MAP REVISED 4-10-89

APPROVAL 2-27-89
F.W.H.A.

STATE OF MONTANA
DEPARTMENT OF HIGHWAYS
LAND REQUIRED FOR RIGHT OF WAY
VALLEY COUNTY

SCALE 1" = 100' MAP COMPLETED

F-42-3(11)59 SHT21 OF 30

STATE	PROJECT NO.	SHEET NO.	TOTAL SHEETS
MONT.	F42-3(11)59	22	30

FORT PECK-GLASGOW

OWNERSHIPS

PARCEL	NAME	ADDRESS	TOTAL AREA	GROSS R/W AREA	P.T.W. AREA	AREA TO BE ACQUIRED	REMAINDER LEFT	REMAINDER RIGHT	CONST. PERM AREA	CONST. EASE. AREA
57	James R. & Linnell F. DeDobbeleer	P.O. Box 87, Fort Peck, Montana 59223		14.94 AC.	8.00 AC.	6.94 AC.			0.70 Ac.	
58	Kenneth Dasher HCR. 271-1560 Glasgow MT 59230		SEE SHEET NO. 23							

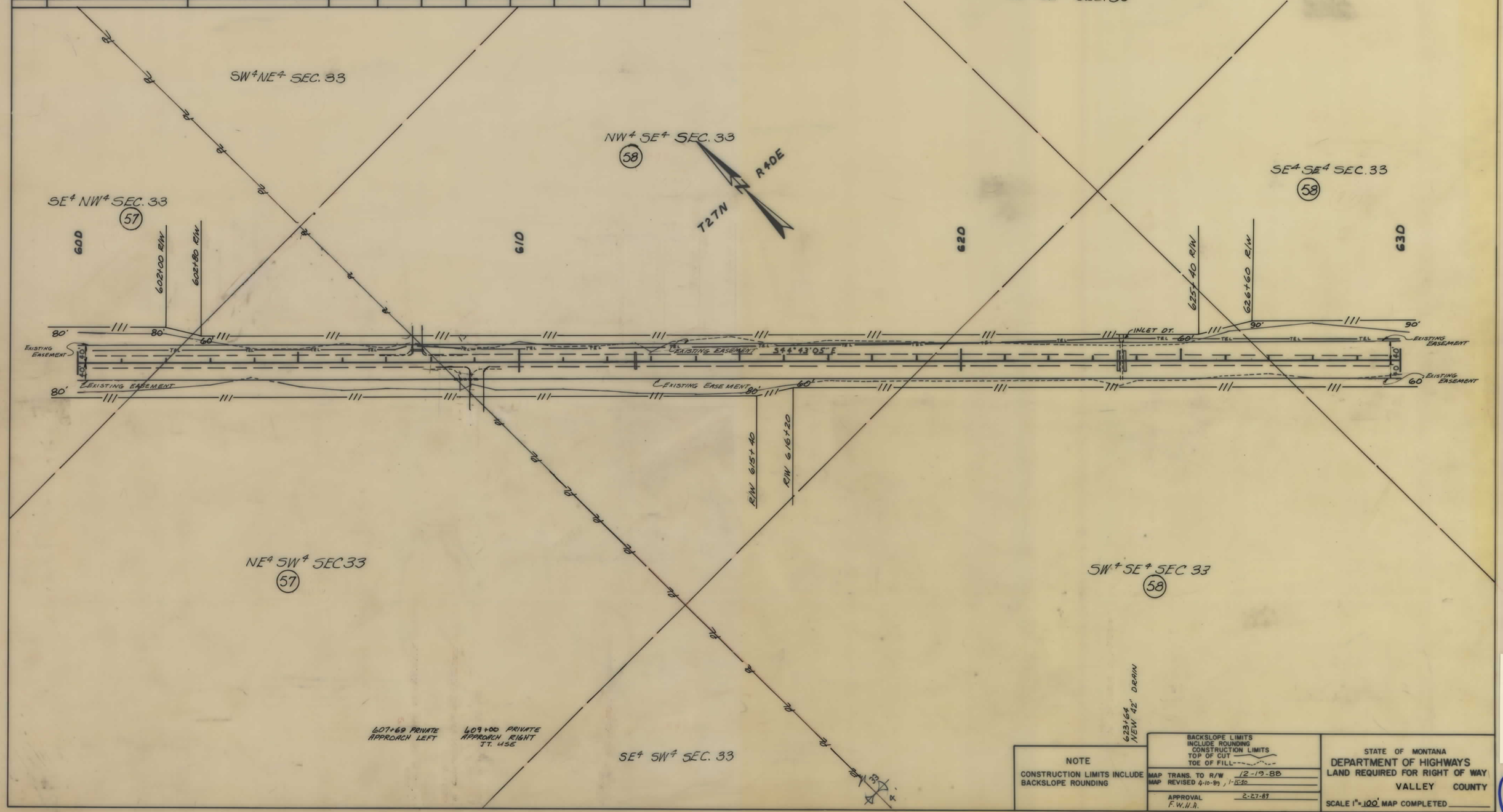

NOTE

CONSTRUCTION LIMITS INCLUDE BACKSLOPE ROUNDING

BACKSLOPE LIMITS INCLUDE ROUNDING
CONSTRUCTION LIMITS
TOP OF CUT
TOE OF FILL

MAP TRANS. TO R/W 12-19-88
MAP REVISED 4-10-89, 1-15-90

APPROVAL 2-27-89
F.W.H.A.

STATE OF MONTANA
DEPARTMENT OF HIGHWAYS
LAND REQUIRED FOR RIGHT OF WAY
VALLEY COUNTY

SCALE 1" = 100' MAP COMPLETED

F 42-3(11)59 SHT22 OF 30

STATE	PROJECT NO.	SHEET NO.	TOTAL SHEETS
MONT.	F42-3(11)59	23	30

FORT PECK-GLASGOW

OWNERSHIPS

PARCEL	NAME	ADDRESS	TOTAL AREA	GROSS R/W AREA	P.T.W. AREA	AREA TO BE ACQUIRED	REMAINDER LEFT	REMAINDER RIGHT	CONST. PERM AREA	CONST. EASE AREA
58	Kenneth Dascher	HCR 271-1560 Glasgow, Mt. 59230		9.60 Ac.	5.70 Ac.	3.90 Ac.				
59	Sam L. Sylvester Sa. Star Rt. Nashua, Mt. 59248			2.01 Ac.	1.46 Ac.	0.55 Ac.				
60	Northwestern Union Trust Co. (LESSOR) AS TRUSTEE									
	P.O. Box 597 Glasgow, Montana 59230		SEE	SHEET	NO. 25					
	TARUM BROTHERS (LESSEE)									
53+58	KENNETH DASCHER	HCR 271-1560, GLASGOW, MT. 59230		18.91 Ac.	11.04 Ac.	7.87 Ac.			0.03 Ac.	

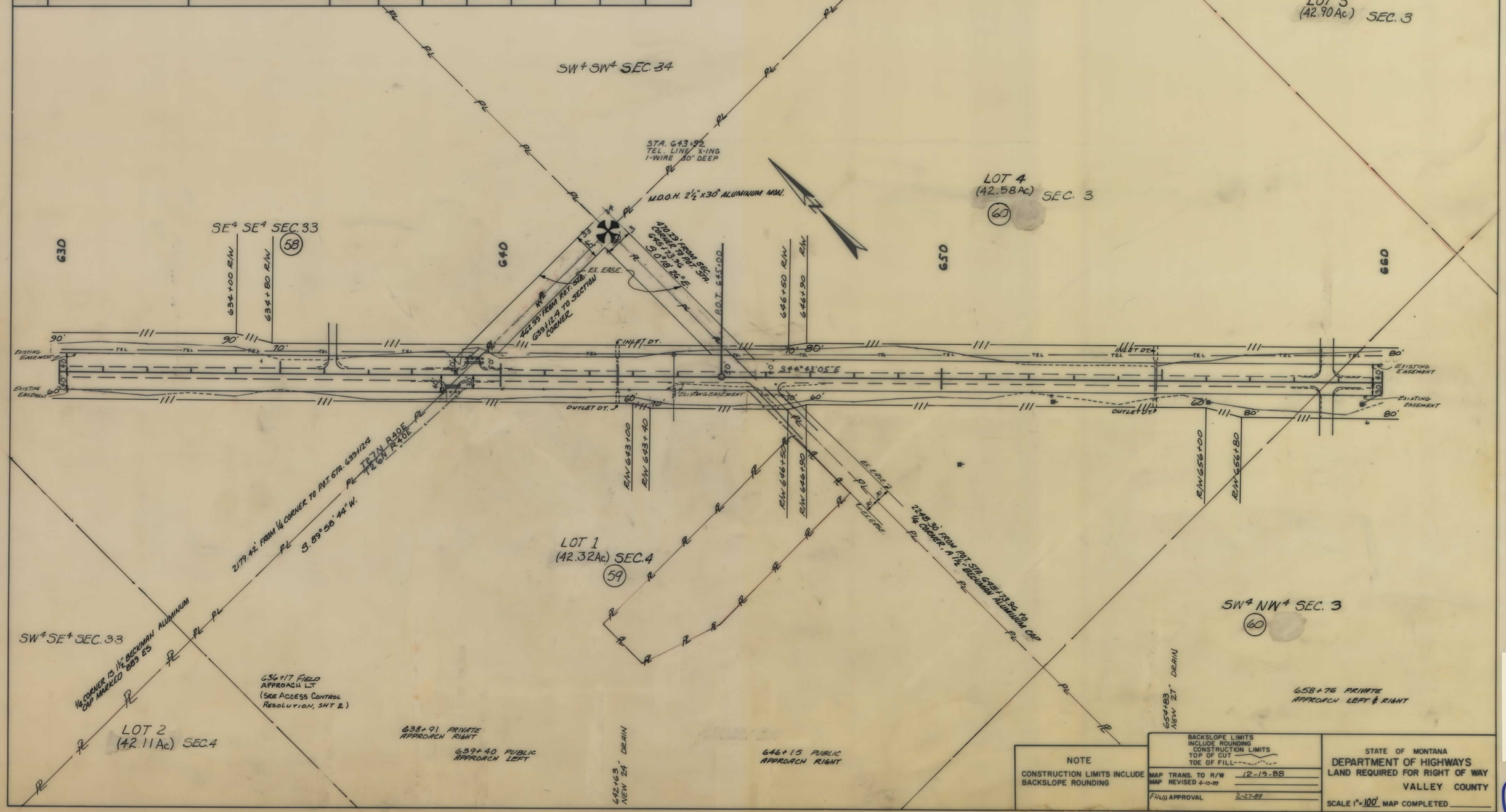

NOTE

CONSTRUCTION LIMITS INCLUDE BACKSLOPE ROUNDING

BACKSLOPE LIMITS INCLUDE ROUNDING
CONSTRUCTION LIMITS
TOP OF CUT
TOE OF FILL

MAP TRANS. TO R/W 12-19-88
MAP REVISED 4-15-89
F.H.W.A. APPROVAL 2-27-89

STATE OF MONTANA
DEPARTMENT OF HIGHWAYS
LAND REQUIRED FOR RIGHT OF WAY
VALLEY COUNTY
SCALE 1" = 100' MAP COMPLETED

F 42-3(11)59 SHT 23 OF 30

STATE	PROJECT NO.	SHEET NO.	TOTAL SHEETS
MONT.	F42-3(11)59	24	30

FORT PECK-GLASGOW

OWNERSHIPS

PARCEL	NAME	ADDRESS	TOTAL AREA	GROSS R/W AREA	P.T.W. AREA	AREA TO BE ACQUIRED	REMAINDER LEFT	REMAINDER RIGHT	CONST. PERM. AREA	CONST. EASE. AREA
60	Northwestern Union Trust Co. (LESSOR) TRUSTEE									
		P.O. Box 597 Glasgow, Montana 59230	SEE	SHEET	NO. 25					
	TARUM BROTHERS (LESSEE)									

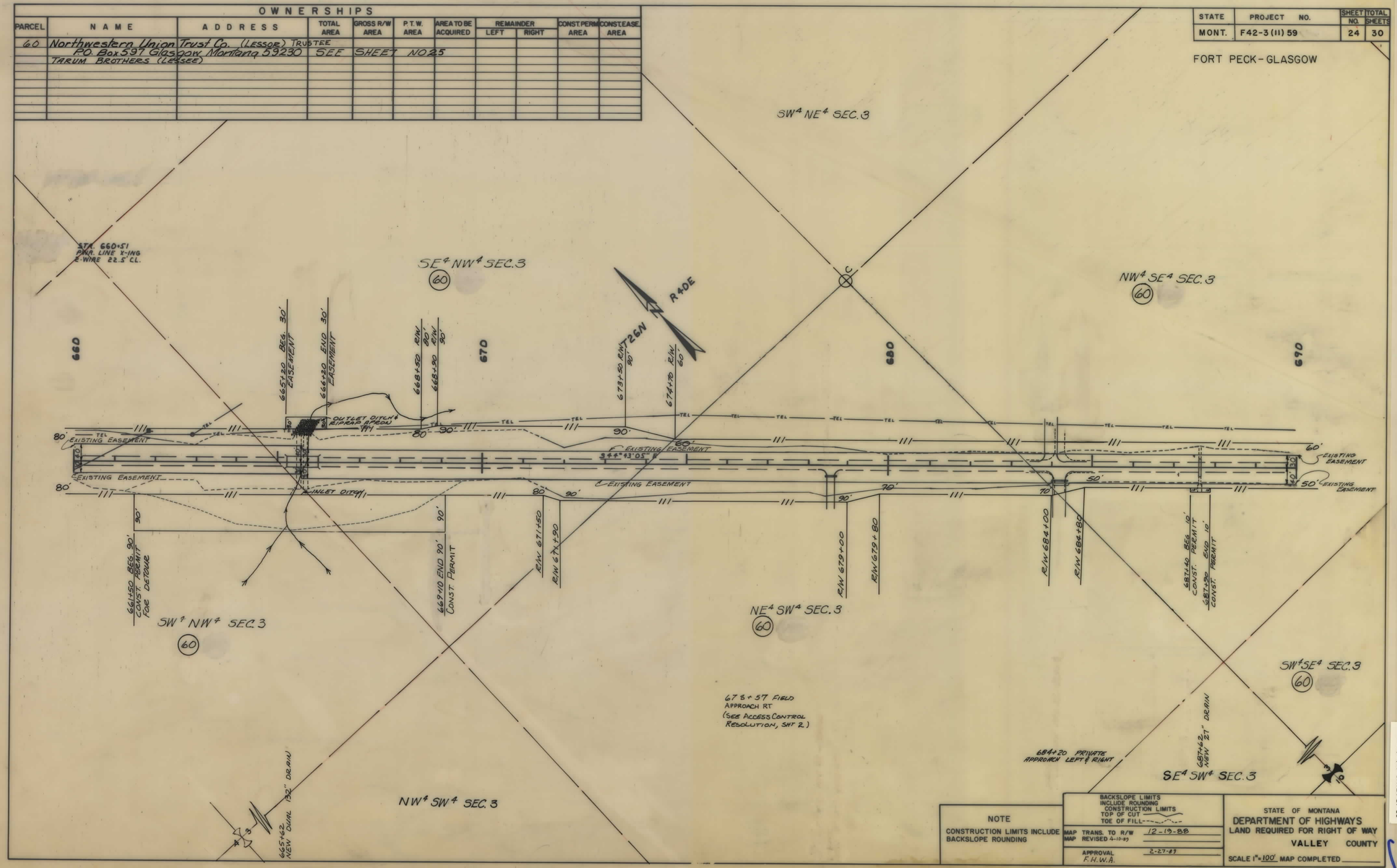

NOTE

CONSTRUCTION LIMITS INCLUDE BACKSLOPE ROUNDING

BACKSLOPE LIMITS INCLUDE ROUNDING
CONSTRUCTION LIMITS
TOP OF CUT
TOE OF FILL

MAP TRANS. TO R/W 12-19-88
MAP REVISED 4-10-89

APPROVAL 2-27-89
F.H.W.A.

STATE OF MONTANA
DEPARTMENT OF HIGHWAYS
LAND REQUIRED FOR RIGHT OF WAY
VALLEY COUNTY

SCALE 1" = 100' MAP COMPLETED

F 42-3(11)59 SHT24 OF 30

STATE	PROJECT NO.	SHEET NO.	TOTAL SHEETS
MONT.	F42-3(11)59	25	30

FORT PECK-GLASGOW

OWNERSHIPS

PARCEL	NAME	ADDRESS	TOTAL AREA	GROSS R/W AREA	P.T.W. AREA	AREA TO BE ACQUIRED	REMAINDER LEFT	REMAINDER RIGHT	CONST. PERM AREA	CONST. EASE AREA
60	Northwestern Union Trust Company (LESSOR)	TRUSTEE								
	P.O. Box 597	Glasgow, Montana 59230		23.07 AC.	11.24 AC.	11.83 AC.			2.11 AC.	0.07 AC.
61	Viola Boehm	Box 281 Glasgow, Mt. 59230		0.45 AC.	-0-	0.45 AC.			0.30 AC.	
62	Ervin & Viola Boehm,	Box 281, Glasgow, Mt. 59230	SEE SHEET	NO. 26						
	TARUM BROTHERS (LESSEE)									

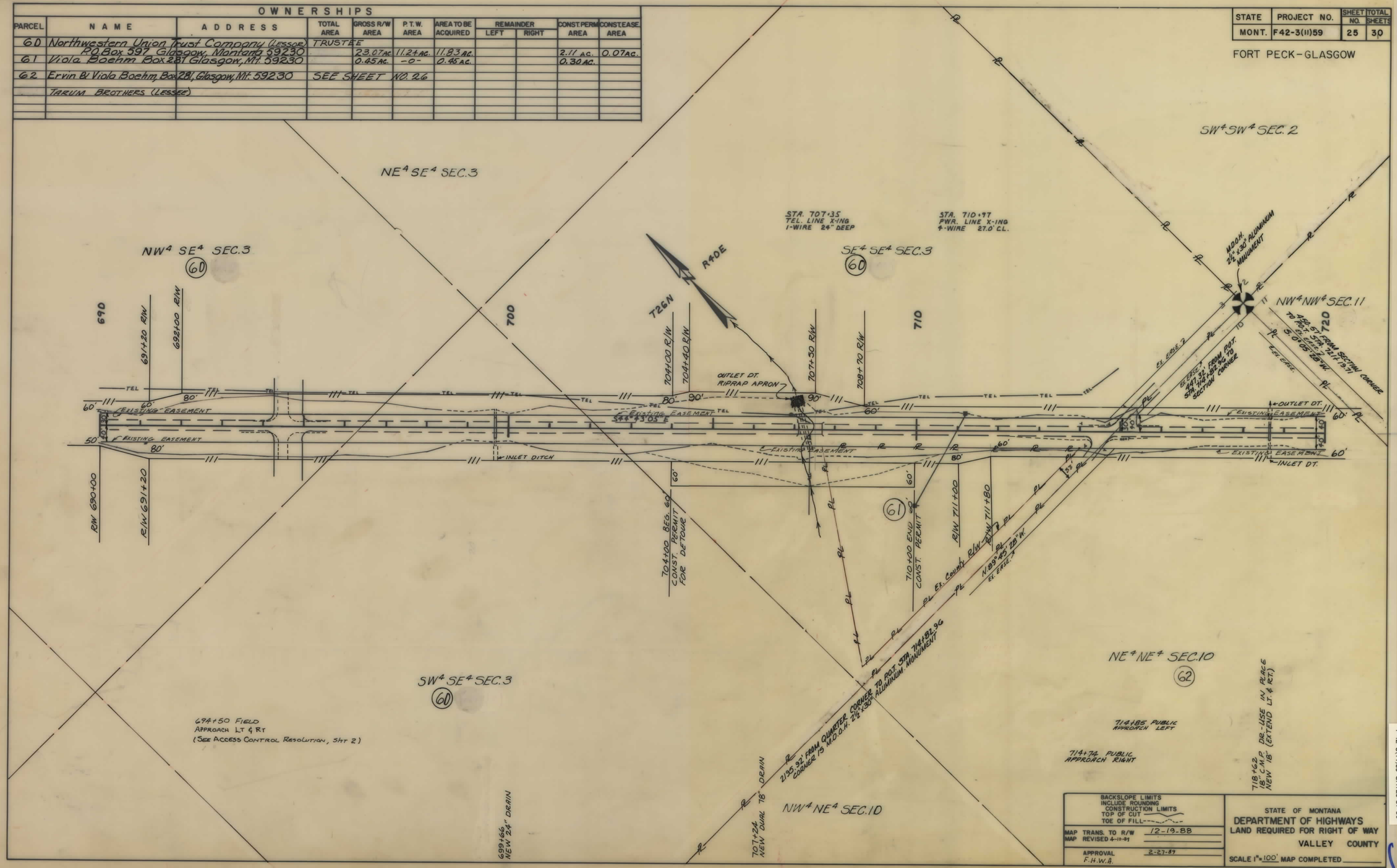

BACKSLOPE LIMITS
INCLUDE ROUNDING
CONSTRUCTION LIMITS
TOP OF CUT
TOE OF FILL

MAP TRANS. TO R/W 12-19-88
MAP REVISED 4-10-89

APPROVAL 2-27-89
F.H.W.A.

STATE OF MONTANA
DEPARTMENT OF HIGHWAYS
LAND REQUIRED FOR RIGHT OF WAY
VALLEY COUNTY

SCALE 1"=100' MAP COMPLETED

F-42-3(11)59 SHT25 OF 30

STATE	PROJECT NO.	SHEET NO.	TOT. SHEETS
MONT.	F42-3(11)59	26	30

FORT PECK-GLASGOW

OWNERSHIPS

PARCEL	NAME	ADDRESS	TOTAL AREA	GROSS R/W AREA	P.T.W. AREA	AREA TO BE ACQUIRED	REMAINDER LEFT	REMAINDER RIGHT	CONST. PERM AREA	CONST. EASE AREA
63	Northwestern Union Trust Company (Lessor)									
	P.O. Box 597, Glasgow, Montana 59230	SEE SHEET NO. 27								
	TARUM BROTHERS (LESSEE)									
62	Ervin & Viola Boehm P.O. Box 281									
	Glasgow, Montana 59230			1.77 Ac.	1.24 Ac.	0.53 Ac.				

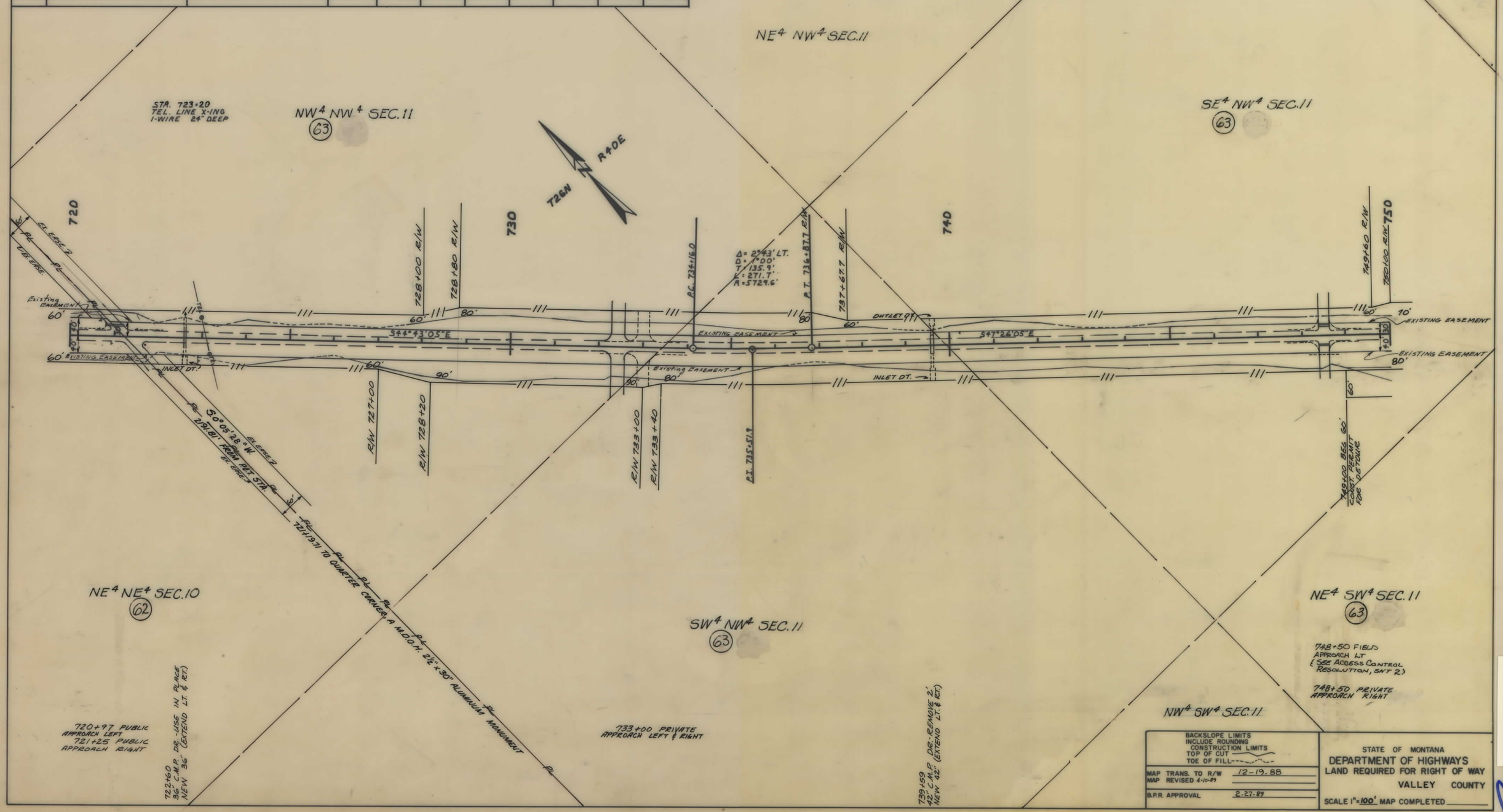

F 42-3(11)59 SHT26 OF 30

STATE	PROJECT NO.	SHEET NO.	TOTAL SHEETS
MONT.	F42-3(11)59	27	30

FORT PECK—GLASGOW

OWNERSHIPS

PARCEL	NAME	ADDRESS	TOTAL AREA	GROSS R/W AREA	P.T.W. AREA	AREA TO BE ACQUIRED	REMAINDER LEFT	REMAINDER RIGHT	CONST. PERM AREA	CONST. EASE AREA
63	Northwestern Union Trust Company (Lessee) TARUM BROTHERS (LESSEE)			16.88 AC.	8.27 AC.	8.61 AC.			0.90 AC.	
64	Thora Watson, et al, 910 4th Ave. No. Glasgow, MT 59230	SEE SHEET NO 28								
65	Joseph M. & Darlene E. Yeoman HC 1271-1610 Glasgow Montana 59230	SEE SHEET NO. 28								
60 & 63	NORTHWESTERN UNION TRUST CO. TRUSTEE OF ESTATE OF FRANCIS TARKUM	BOX 597, GLASGOW, MT. 59230		39.95 AC.	19.51 AC.	20.44 AC.			3.01 AC.	0.07 AC.

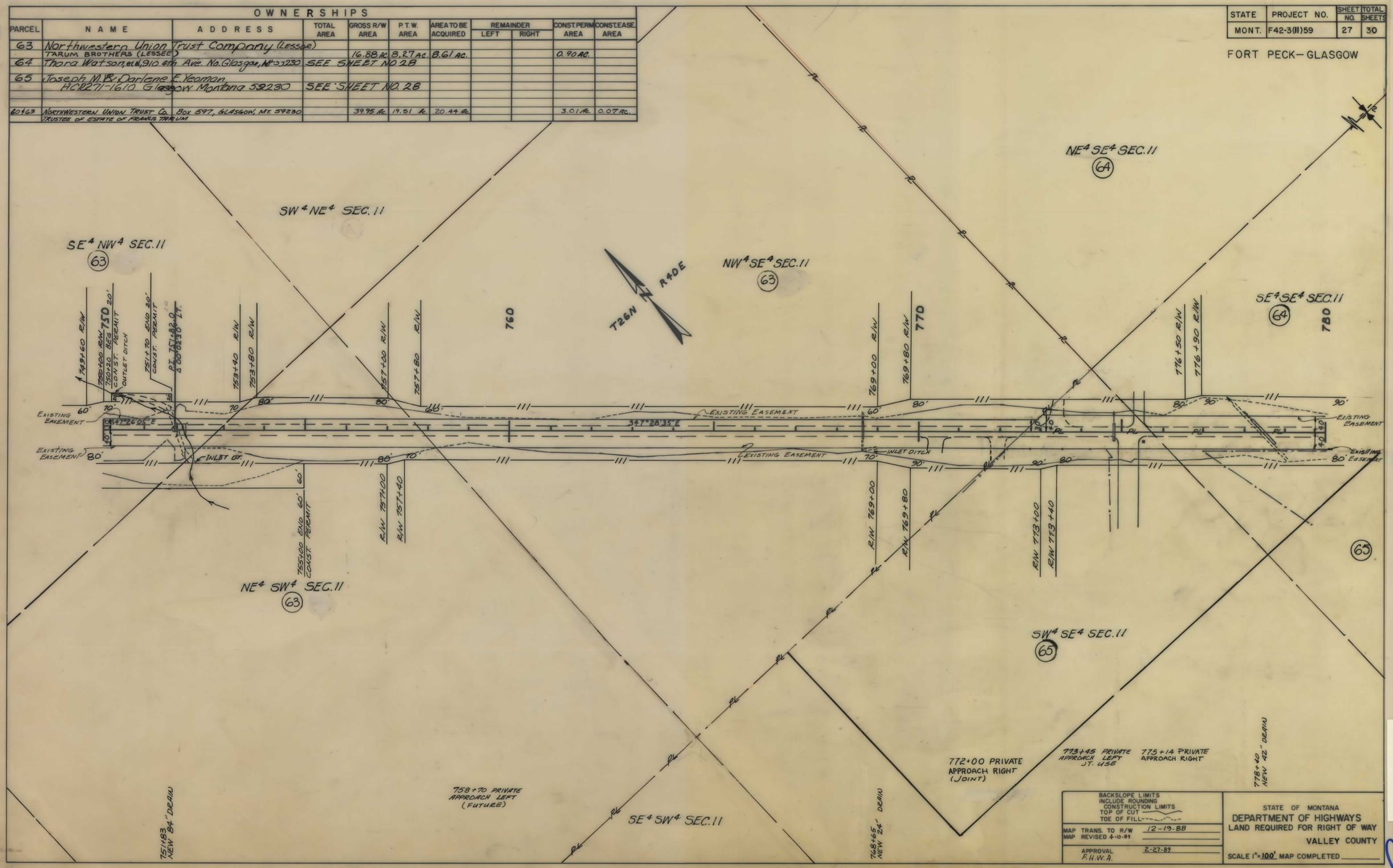

BACKSLOPE LIMITS
INCLUDE ROUNDING
CONSTRUCTION LIMITS
TOP OF CUT
TOE OF FILL

MAP TRANS. TO R/W 12-19-88
MAP REVISED 4-10-89

APPROVAL F.H.W.A. 2-27-89

STATE OF MONTANA
DEPARTMENT OF HIGHWAYS
LAND REQUIRED FOR RIGHT OF WAY
VALLEY COUNTY

SCALE 1" = 100' MAP COMPLETED

F 42-3(11)59 SHT27 OF 30

STATE	PROJECT NO.	SHEET NO.	TOTAL SHEETS
MONT.	F42-3(11)59	28	30

FORT PECK-GLASGOW

OWNERSHIPS

PARCEL	NAME	ADDRESS	TOTAL AREA	GROSS R/W AREA	P.T.W. AREA	AREA TO BE ACQUIRED	REMAINDER LEFT	REMAINDER RIGHT	CONST. PERMIT AREA
64	Thora Watson & Etal.	910 4th Ave. No., Glasgow, Mt. 59230		3.39 Ac.	1.79 Ac.	1.60 Ac.			
65	Joseph M. & Darlene E. Yeoman	HCR 271-160 Glasgow Mt. 59230		3.64 Ac.	1.80 Ac.	1.84 Ac.			
66	Robert & Jean Rewhart								
	Joseph M. & Darlene E. Yeoman			48 ft²	-0-	48 ft²			
67	Donald G. & Beulah J. Fairport	P.O. Box 212 Fort Peck, Montana 59223	SEE SHEET	NO. 29					
68	United States of America BLM	North 80 Airport Rd. Lewistown, Mt. 59457		0.54 Ac.	0.28 Ac.	0.26 Ac.			
69	Newton G. & Esther Bagley	SEE SHEET 29							

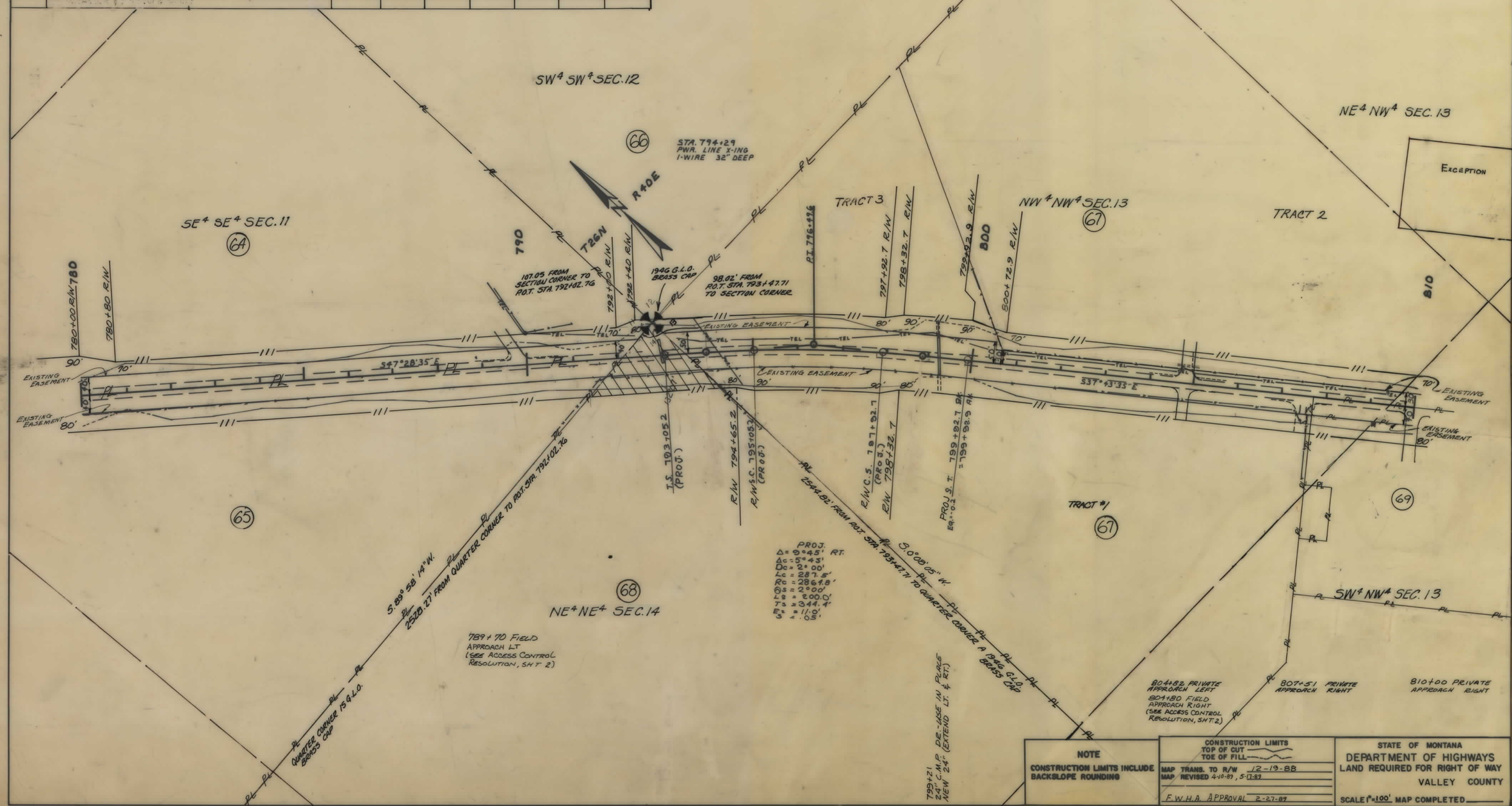

NOTE

CONSTRUCTION LIMITS INCLUDE BACKSLOPE ROUNDING

CONSTRUCTION LIMITS
TOP OF CUT
TOE OF FILL

MAP TRANS. TO R/W 12-19-88
MAP REVISED 4-10-89, 5-17-89

F.W.H.A. APPROVAL 2-27-89

STATE OF MONTANA
DEPARTMENT OF HIGHWAYS
LAND REQUIRED FOR RIGHT OF WAY
VALLEY COUNTY

SCALE 1"=100' MAP COMPLETED

F 42-3(11)59 SHT28 OF 30

STATE	PROJECT NO.	SHEET NO.	TOTAL SHEETS
MONT.	F42-3(11)59	29	30

FORT PECK-GLASGOW

OWNERSHIPS

PARCEL	NAME	ADDRESS	TOTAL AREA	GROSS R/W AREA	P.T.W. AREA	AREA TO BE ACQUIRED	REMAINDER LEFT	REMAINDER RIGHT	CONST. PERM AREA	EASE AREA
67	DONALD G. & BEULAH J. PARPART	BOX 212, FT. PECK, MT. 59223		7.24 AC.	3.46 AC.	3.78 AC.				
69	NEWTON G. & ESTHER BAGLEY	6300 S. EAGLE PASS RD. APACHE JUNCTION, AZ., 85220	4.65 AC.	0.38 AC.	-0-	0.38 AC.	-0-	4.27 AC.		
70	JOHN & NANCY SCHOENFELDER	BOX 148, FT. PECK, MT. 59223	1.29 AC.	0.11 AC.	-0-	0.11 AC.	-0-	1.18 AC.		
71	LEO L. & MARGARET MURR	837 6TH ST. NO., GLASGOW, MT. 59230	1.15 AC.	0.15 AC.	-0-	0.15 AC.	-0-	1.00 AC.		
72	JAMES R. DEDOBBELEER	BOX 87, FT. PECK, MT. 59223	5.34 AC.	0.95 AC.	0.50 AC.	0.45 AC.	-0-	4.39 AC.		
73	MICHAEL GAGNE	BOX 116, FT. PECK, MT. 59223		FOR LIMITED ACCESS CONTROL ONLY						
74	ROY P. CHRISTENSON	BOX 551, WOLF POINT, MT. 59248	0.91 AC.	0.07 AC.	-0-	0.07 AC.	0.84 AC.	-0-		
75	BARLOW A. & JEANNY R. HAY	FORT PECK, MT. 59223		3.24 AC.	2.12 AC.	1.12 AC.				
76	ROY & HELEN DEDOBBELEER, SR.									
	JAMES R. & LINNELL F. DEDOBBELEER	BOX 87, FT. PECK, MT. 59223		1.45 AC.	-0-	1.45 AC.				
77	JAMES R. & LINNELL F. DEDOBBELEER	SEE SHEET 30								
84	DELETED									

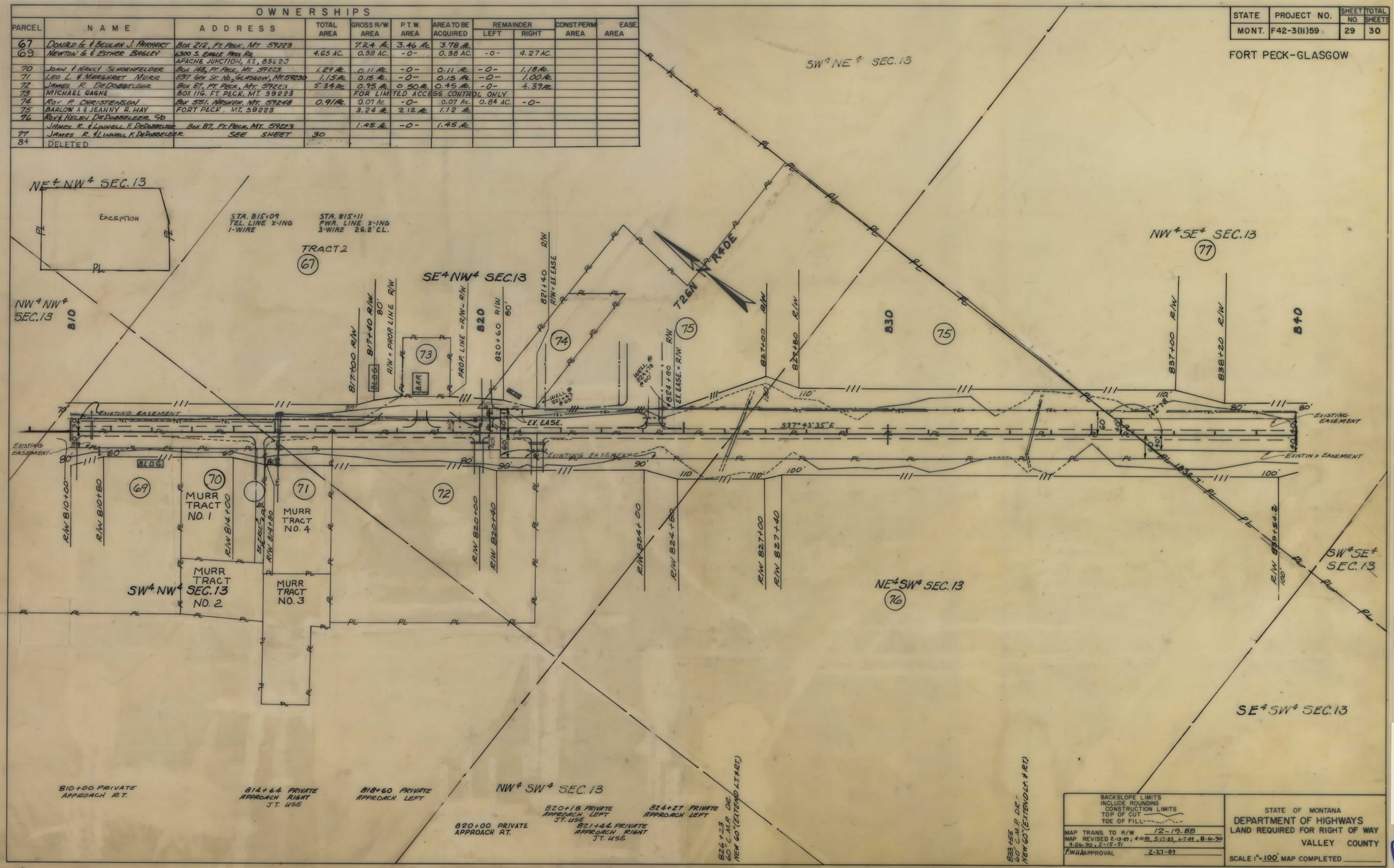

F 42-3(11)59 SHT29 OF 30

STATE	PROJECT NO.	SHEET NO.	TOTAL SHEETS
MONT.	F42-3(11)59	30	30

FORT PECK-GLASGOW

OWNERSHIPS

PARCEL	NAME	ADDRESS	TOTAL AREA	GROSS R/W AREA	P.T.W. AREA	AREA TO BE ACQUIRED	REMAINDER LEFT	REMAINDER RIGHT	CONST. PERM AREA	CONST. EASE AREA
77	James R. & Linnell F. De Dobbeleer									
	P.O. Box 87, Fort Peck Montana 59223			4.97 Ac.	3.30 Ac.	1.67 Ac.			0.11 Ac.	
78	Dale J. Brown P.O. Box 448, Glasgow Mt. 59230		4.7 Ac.	0.01 Ac.	-0-	0.01 Ac.	4.69 Ac.	-0-		
	c/o Richard J. Goodsell	1537 E. 33rd St. Minneapolis, Minn.	55407							
79	Richard M. & Fay M. Kronebusch	Larslan, Mt. 59244								
	c/o Johnny W. Johnson	Nashua, Mt.		0.05 Ac.	0	0.05 Ac.				
80	U.S.A.			4.32 Ac.	2.79 Ac.	1.53 Ac.				
57 & 77	James R. & Linnell F. DeDobbeleer	Box 87, Ft. Peck, Mt. 59223		19.91 Ac.	11.30 Ac.	8.61 Ac.			0.81 Ac.	

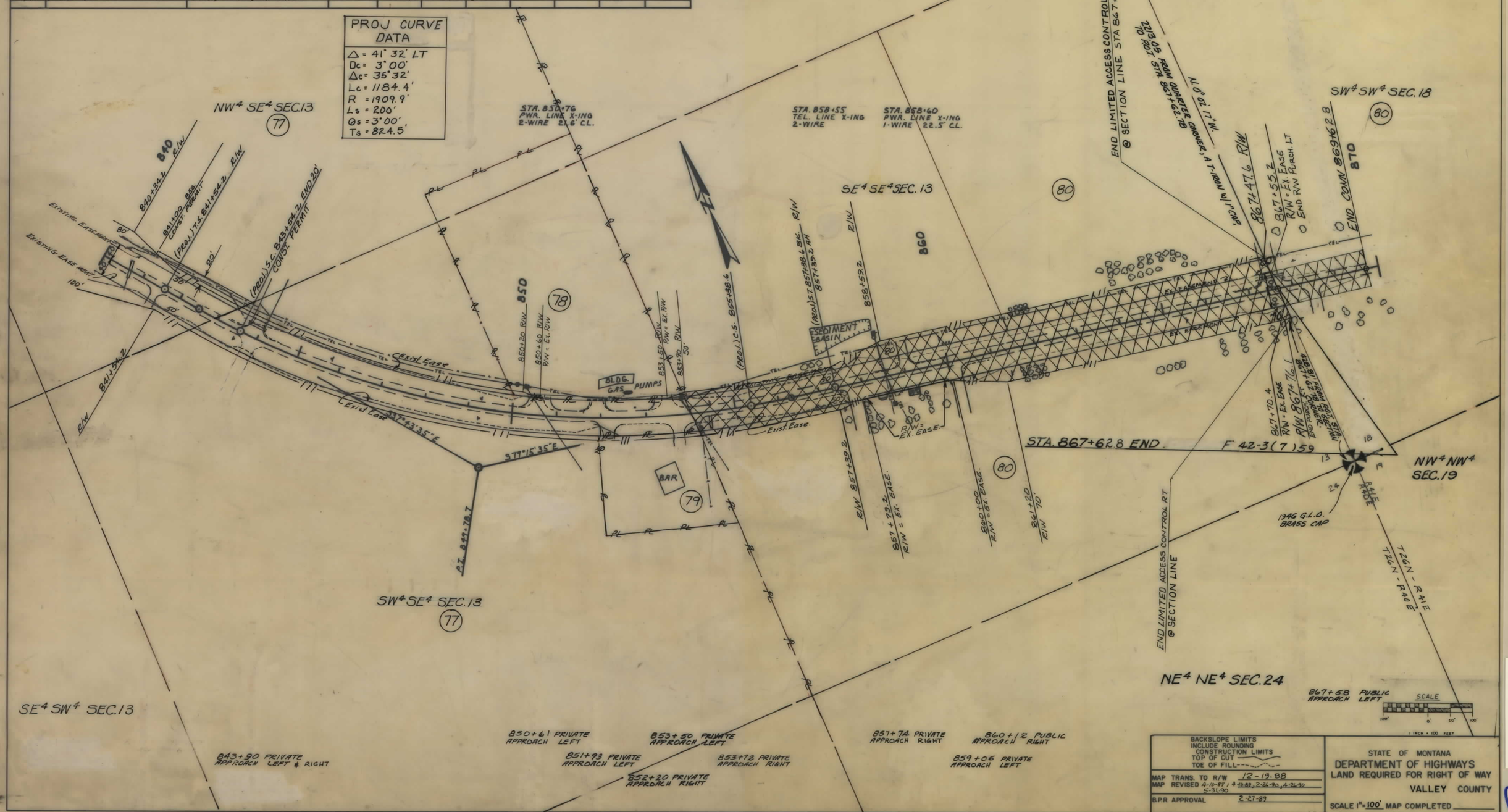

F 42-3(11)59 SHT 30 OF 30