PLANS
NOT
TO
SCALE

STATE	PROJECT NO.	SHEET NO.	TOTAL SHEETS
MONT.	BR9028(7)	1	2

BR9099(1)R/W

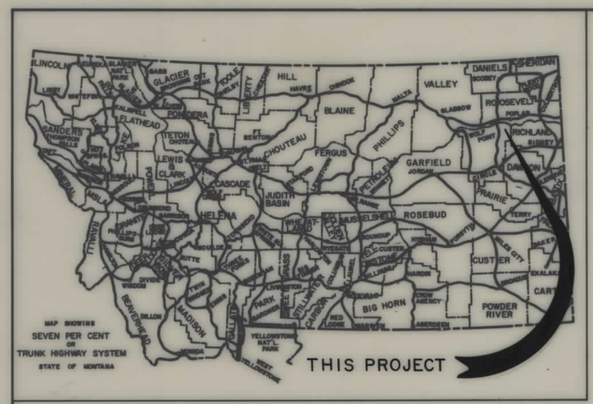

STATE OF MONTANA

DEPARTMENT OF HIGHWAYS

RIGHT OF WAY PLAN OF

FEDERAL AID PROJECT NO. BR 9028 (7) CONST. BR 9099 (1) R/W

REDWATER RIVER BRIDGE

McCONE COUNTY

00.0 MILES

SCALE 1" = 100'

CONVENTIONAL SIGNS

- RIGHT OF WAY LINE
- CENTERLINE (℄) OR PROJECTED LINE
- STK'D. CENTERLINE
- PARCEL NUMBER
- OWNERSHIP BOUNDARY
- R/W USE EXISTING R/W LT. OR RT.
- PRESENT TRAVELED WAY (RTW.)
- R/W LINE FENCED
- RAILROAD R/W
- CONSTRUCTION LIMITS (CUT — FILL)
- FENCE LINE
- CONTROL OF ACCESS WITH FENCE
- CONTROL OF ACCESS WITHOUT FENCE
- GATE IN FENCE
- CATTLE GUARD=24'
- STATE & NATIONAL BORDER LINES
- CITY OR TOWN LIMITS LINE
- COUNTY LINE
- RESERVATION LINE
- TOWNSHIP & SECTION LINE
- 1/2 SECTION LINE
- 1/4 SECTION LINE
- SECTION CORNER (FOUND / UNFOUND)
- 1/4 SECTION COR.
- 1/16 SECTION COR.
- CENTER OF SECTION
- TELEPHONE OR TELEGRAPH POLES IN PLACE
- POWER POLES IN PLACE
- TEL. OR TEL. OR POWER POLES TO BE MOVED
- NEW PIPES
- OLD PIPES IN PLACE
- OUTLET DITCH
- INLET DITCH
- DITCHES
- CHANNEL CHANGES (CH. CHG.)
- BRIDGE
- RAILROADS

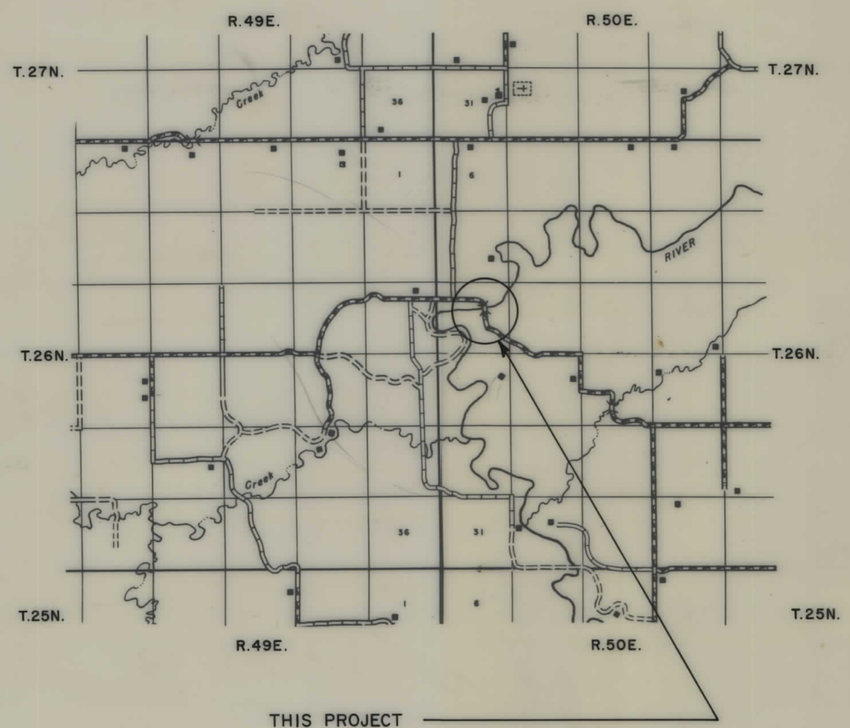

INDEX

PARCEL NO.	OWNERSHIPS	SHEET NO.
1	DX LAND & LIVESTOCK CO. INC.	2

STATE OF MONTANA
DEPARTMENT OF HIGHWAYS

APPROVED: August 3 1987

GARY J. WICKS
DIRECTOR OF HIGHWAYS
BY Stephen C. Kologi
CHIEF
PRECONSTRUCTION BUREAU

MONTANA STEPHEN C. KOLOGI 1241 E REGISTERED PROFESSIONAL ENGINEER

U.S. DEPARTMENT OF TRANSPORTATION
FEDERAL HIGHWAY ADMINISTRATION

APPROVED:

DIVISION ADMINISTRATOR — DATE

STATE APPROVED AUTHORIZATION FOR ACQUISITION 8-13-87

BR9028(7)CONST. SHT 1 OF 2

STATE	PROJECT NO.	SHEET NO.	TOTAL SHEETS
MONT.	BR9028(7)CONST.	2	2

BR9099(1) R/W

REDWATER RIVER BRIDGE

OWNERSHIPS

PARCEL	NAME	ADDRESS	TOTAL AREA	GROSS R/W AREA	P. T. W. AREA	AREA TO BE ACQUIRED	REMAINDER LEFT	REMAINDER RIGHT	CONST. PERMIT AREA	EASEMENT AREA *
1	DX LAND & LIVESTOCK CO. INC.	P.O. BOX 857 WOLF POINT, MT.							.29 ac.	1.06 ac.

* EASEMENT TO BE ACQUIRED IN THE NAME OF MCCONE COUNTY.

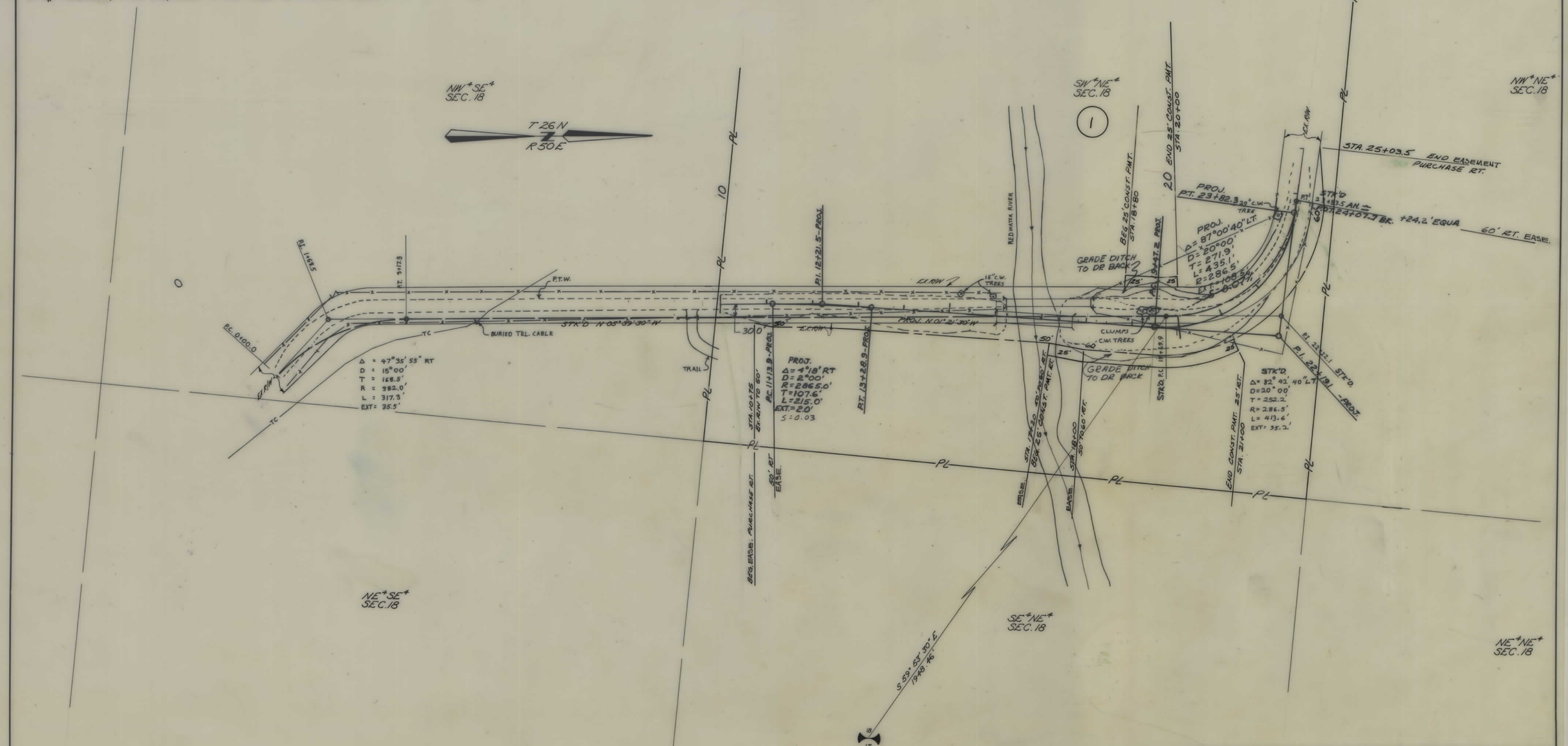

NOTE

CONSTRUCTION LIMITS INCLUDE BACKSLOPE ROUNDING

CONSTRUCTION LIMITS
TOP OF CUT
TOE OF FILL

MAP TRANS. TO R/W 8-10-87
MAP REVISED

STATE OF MONTANA
DEPARTMENT OF HIGHWAYS
LAND REQUIRED FOR RIGHT OF WAY
McCONE COUNTY

SCALE 1" = 100' MAP COMPLETED

BR9028(7)CONST. SHT 2 OF 2