PLANS
NOT
TO
SCALE

STATE	PROJECT NO.	SHEET NO.	TOTAL SHEETS
MONT.	F 32-1(3)6	1	20

MACON-NORTH

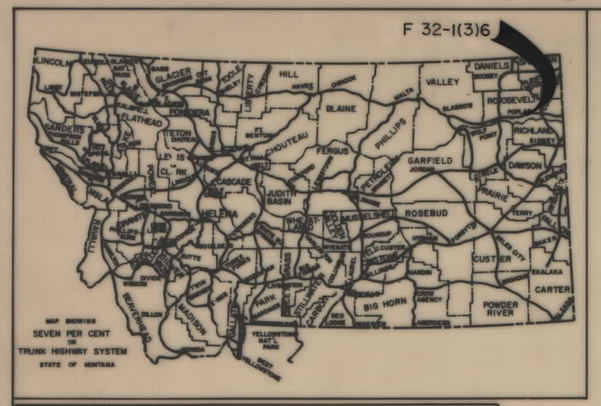

STATE OF MONTANA

DEPARTMENT OF HIGHWAYS

RIGHT OF WAY PLAN OF FEDERAL AID PROJECT NO. F 32-1(3)6 R/W F-BRF-32-1(4)6 CST.

MACON - NORTH

10.4 MILES

CONVENTIONAL SIGNS

- PROPOSED RIGHT OF WAY LINE
- EXISTING RIGHT OF WAY LINE
- RAILROAD RIGHT OF WAY LINE
- CENTERLINE (℄) OR PROJECTED LINE
- STK'D CENTERLINE
- OWNERSHIP BOUNDARY
- PRESENT TRAVELED WAY (P.T.W.)
- R/W LINE FENCED — EX. R/W
- CONSTRUCTION LIMITS — CUT — FILL
- FENCE LINE
- CONTROL OF ACCESS WITH FENCE
- LIMITED ACCESS
- EXISTING LIMITED ACCESS
- GATE IN FENCE
- CATTLE GUARD = 24'
- STATE & NATIONAL BORDER LINES
- CITY OR TOWN LIMITS LINE
- COUNTY LINE
- RESERVATION LINE
- TOWNSHIP & SECTION LINE
- 1/4 & 1/2 SECTION LINE
- SECTION CORNER — FOUND — UNFOUND
- 1/4 SECTION COR.
- 1/16 SECTION COR.
- CENTER OF SECTION
- TELEPHONE OR TELEGRAPH POLES IN PLACE
- POWER POLES IN PLACE
- TEL. OR TEL. OR POWER POLES TO BE MOVED
- NEW PIPES
- OLD PIPES IN PLACE
- OUTLET DITCH
- INLET DITCH
- DITCHES
- CHANNEL CHANGES
- BRIDGES
- RAILROADS
- PARCEL NUMBER (7)
- NEW APPROACH
- EXISTING APPROACH
- LIMITED ACCESS

RELATED PROJECTS

ASSOCIATED PROJECT AGREEMENT NUMBERS

N

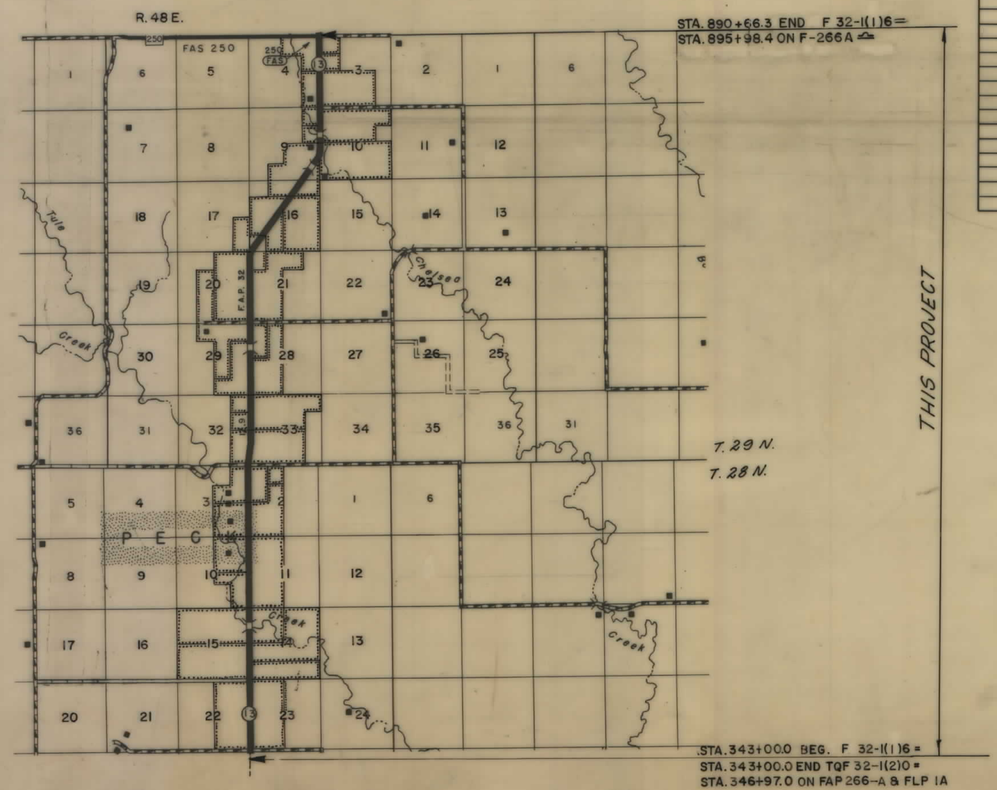

INDEX

PARCEL NO.	OWNERSHIPS	SHEET NO.
1	Agnes M. Anderson (Lessor)	2,3,4
2	Theodore & James Schwinden	2,3,4
3	Assiniboine & Sioux Tribes	4
4	Kermit V. Smith allotment no. 1814 B	4,5
5	John W. Jones allotment no. 2485	4,5
6	Michael O'Connor	5,6
7	D.K. & Mary O'Connor	5,6
8	Mike & Sonja O'Connor	6
9	B. Jean Schwinden & Julius Christianson	6,7
10	Assiniboine & Sioux Tribes	6,7
11	Roger W. & Margaret Johnson	7,8
12	B. Jean Schwinden & Julius Christianson	8,9
13	William Bokas allotment no. 3851	9,10
14	Fort Peck Tribes allotment no. T6058	10
15	Donna L. Mann & Nina R. Robertson	10,11
16	Assiniboine Tribe allotment no. 3938	11,12
17	Great Plains & Pacific Ltd. Partnership	11,12
18	Lizzie Marie Afraid of His Track - Elizabeth Brown — allotment no. 4018	12,13
19	Donald Marvin Anderson	12,13
20	David V. & Norma Jean Matejovsky, 1/2 int. & David Matejovsky, 1/2 int.	13,14
21	John A. & Dorothy Dell Herting	13,14
22	Assiniboine & Sioux Tribes	14,15
23	David C. Smith allotment no. 2623	15,16
24	David A. Sage	16
25	Priscilla Kay Kirkman, Etal	16,17,18
26	David A. Sage	17,18
27	Agnes Karge	18
28	Joan Sarah Lambert allotment no. 4067	18
29	Hulda J. Karge, Etal	18,19
30	Assiniboine & Sioux Tribes	19,20
31	Fort Peck Tribes allotment no. T6058	20
1.1	Don Heidner (Lessee)	2,3,4

STATE OF MONTANA
DEPARTMENT OF HIGHWAYS

APPROVED: October 19 1987

GARY J. WICKS
DIRECTOR OF HIGHWAYS
BY Stephen C. Kologi
CHIEF
PRECONSTRUCTION BUREAU

MONTANA STEPHEN C. KOLOGI 1241 E REGISTERED PROFESSIONAL ENGINEER

U.S. DEPARTMENT OF TRANSPORTATION
FEDERAL HIGHWAY ADMINISTRATION

APPROVED: F.H.W.A. 10-28-87

DIVISION ADMINISTRATOR — DATE

F 32-1(3)6 SHT 1 OF 20

STATE OF MONTANA	PROJECT NO.	SHEET NO.	TOTAL SHEETS
MACON-NORTH	F 32-1(3)6	2	20

OWNERSHIPS

PARCEL	NAME	ADDRESS	TOTAL AREA	GROSS R/W AREA	P.T.W. AREA	AREA TO BE ACQUIRED	REMAINDER LEFT	REMAINDER RIGHT	CONST. PERMIT AREA
1	Agnes M. Anderson (Lessor)	Wolf Point, Montana 59201	See	Sheet	4				
2	Theodore & James Schwinden	2 Carson St. Helena, Mt. 59601	See	Sheet	4				
	Notice of Purchaser's Interest to								
	Theodore & B. Jean Schwinden								
1 LI	Don Heidner (Lessee)	Box 6053, Wolf Point, Mt. 59201							

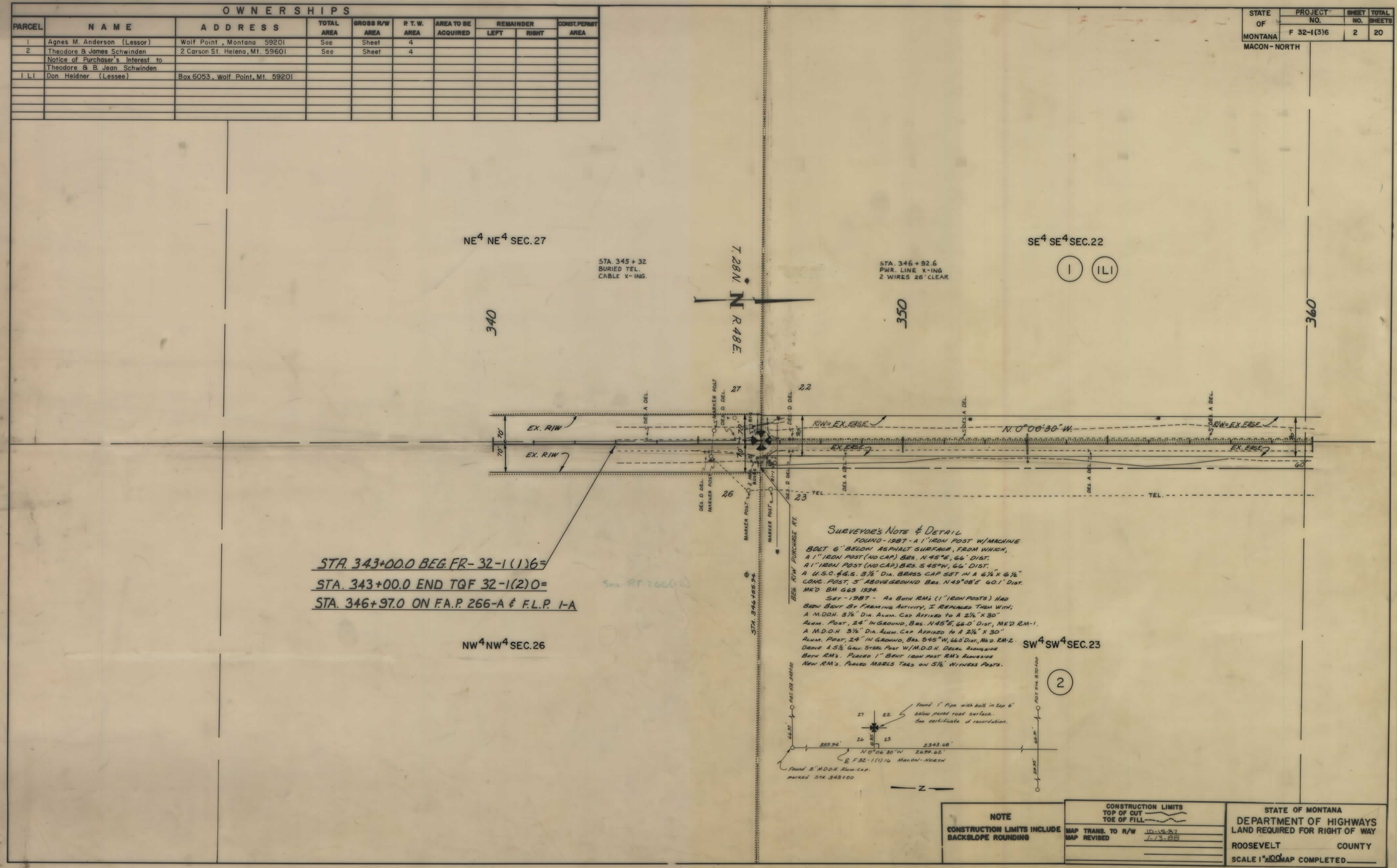

NOTE

CONSTRUCTION LIMITS INCLUDE BACKSLOPE ROUNDING

CONSTRUCTION LIMITS
TOP OF CUT
TOE OF FILL

MAP TRANS. TO R/W 10-15-87
MAP REVISED 1-13-88

STATE OF MONTANA
DEPARTMENT OF HIGHWAYS
LAND REQUIRED FOR RIGHT OF WAY

ROOSEVELT COUNTY

SCALE 1" = 100' MAP COMPLETED

F 32-1(3)6 SHT 2 OF 20

STATE OF MONTANA	PROJECT NO.	SHEET NO.	TOTAL SHEETS
	F 32-1(3)6	3	20

MACON – NORTH

OWNERSHIPS

PARCEL	NAME	ADDRESS	TOTAL AREA	GROSS R/W AREA	P.T.W. AREA	AREA TO BE ACQUIRED	REMAINDER LEFT	REMAINDER RIGHT	CONST. PERM AREA	CONST. EASE AREA
1	Agnes M. Anderson (Lessor)	Wolf Point, Montana 59201	See	Sheet	4					
2	Theodore & James Schwinden	2 Carson St. Helena, Mt. 59601	See	Sheet	4					
	Notice of Purchaser's Interest to									
	Theodore & B. Jean Schwinden									
1 LI	Don Heidner (Lessee)	Box 6053, Wolf Point, Mt. 59201								

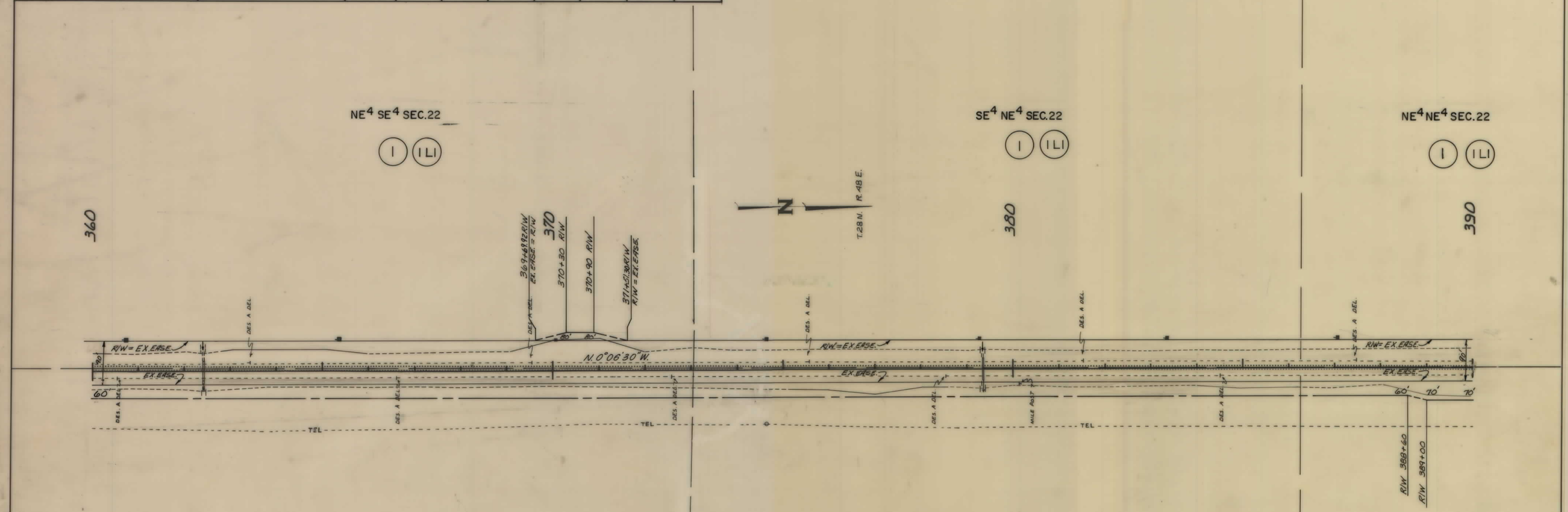

NW4 SW4 SEC.23

2

SW4 NW4 SEC.23

2

NW4 NW4 SEC.23

2

362+38
24" C.M.P. (USE IN PLACE)
NEW 24" C.S.P.-DR.
LENGTHEN 18' LT & 20' RT.

379+35
30" C.M.P. (USE IN PLACE)
NEW 30" C.S.P.-DR.
LENGTHEN 10' LT & 12' RT.

BACKSLOPE LIMITS
INCLUDE ROUNDING
CONSTRUCTION LIMITS
TOP OF CUT
TOE OF FILL

MAP TRANS. TO R/W 10-15-87
MAP REVISED 1-13-88

APPROVAL

STATE OF MONTANA
DEPARTMENT OF HIGHWAYS
LAND REQUIRED FOR RIGHT OF WAY
ROOSEVELT COUNTY
SCALE 1" = 100' MAP COMPLETED

F 32-1(3)6 SHT 3 OF 20

STATE OF MONTANA	PROJECT NO.	SHEET NO.	TOTAL SHEETS
	F 32-1(3)6	4	20

MACON - NORTH

OWNERSHIPS

PARCEL	NAME	ADDRESS	TOTAL AREA	GROSS R/W AREA	P.T.W. AREA	AREA TO BE ACQUIRED	REMAINDER LEFT	REMAINDER RIGHT	CONST. PERM AREA	CONST. EASE. AREA
1	Agnes M. Anderson (Lessor)	Wolf Point, Montana 59201	320 Ac.	7.74 Ac.	7.29 Ac.	0.45 Ac.	312.26 Ac.	0.0 Ac.		
1 LI	Don Heidner (Lessee)	Box 6053, Wolf Point, Mt. 59201								
3	Assiniboine & Sioux Tribes	Poplar, Montana 59255	160 Ac.	2.17 Ac.	0.90 Ac.	1.27 Ac.	0.0 Ac.	157.83 Ac.		
4	Kermit Smith Allot. #1814-B									
			See	Sheet	5					
5	Sandra J. Jones Kantack 3099-A *		See	Sheet	5					
2	Theodore & James Schwinden	2 Carson St., Helena, Mt. 59601	320 Ac.	7.86 Ac.	4.18 Ac.	3.68 Ac.	0.0 Ac.	312.14 Ac.		
	Notice of Purchaser's Interest to									
	Theodore & B. Jean Schwinden									

* ALSO: Dallas James Jones and Douglas Lee Jones

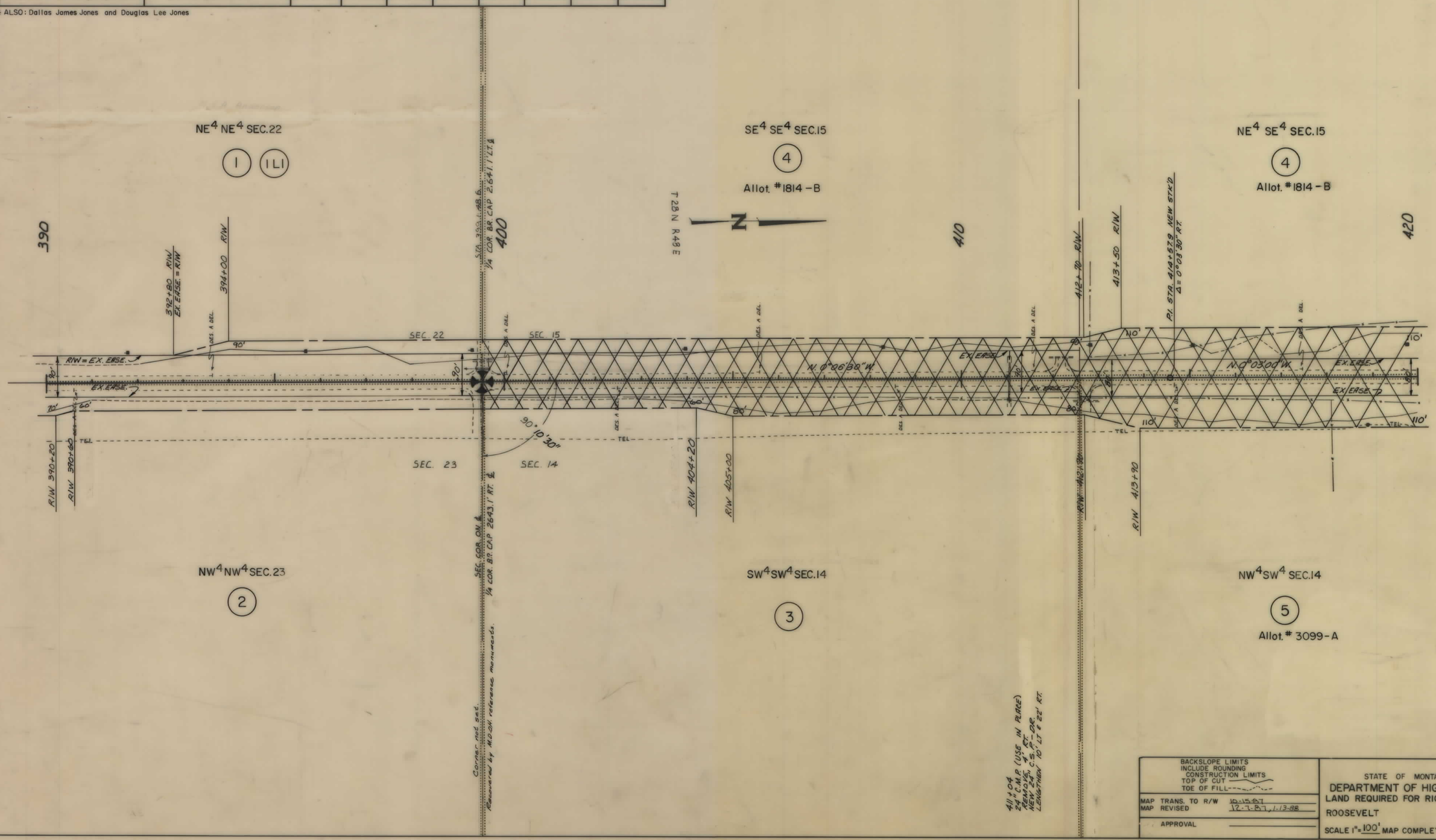

BACKSLOPE LIMITS
INCLUDE ROUNDING
CONSTRUCTION LIMITS
TOP OF CUT
TOE OF FILL

MAP TRANS. TO R/W 10-15-67
MAP REVISED 12-7-87, 1-13-88

APPROVAL

STATE OF MONTANA
DEPARTMENT OF HIGHWAYS
LAND REQUIRED FOR RIGHT OF WAY
ROOSEVELT COUNTY
SCALE 1" = 100' MAP COMPLETED

F 32-1(3)6 SHT 4 OF 20

STATE OF MONTANA	PROJECT NO.	SHEET NO.	TOTAL SHEETS
	F 32-1(3)6	5	20

MACON – NORTH

OWNERSHIPS

PARCEL	NAME	ADDRESS	TOTAL AREA	GROSS R/W AREA	P. T. W. AREA	AREA TO BE ACQUIRED	REMAINDER LEFT	REMAINDER RIGHT	CONST. PERMIT AREA
4	Kermit Smith Allot #1814-B		320 Ac.	5.99 Ac.	3.01 Ac.	2.98 Ac.	314.01 Ac.	0.0 Ac.	
5	Sandra J. Jones Kantack, # 3099-A		160 Ac.	3.26 Ac.	1.20 Ac.	2.06 Ac.	0.0 Ac.	156.74 Ac.	
	Dallas J. Jones & Douglas L. Jones								
6	Michael O'Connor	Box 542, Wolf Point, Mt. 59201	See	Sheet	6				
7	D. K. & Mary O'Connor	Box 6056, Wolf Point, Mt 59201	See	Sheet	6				

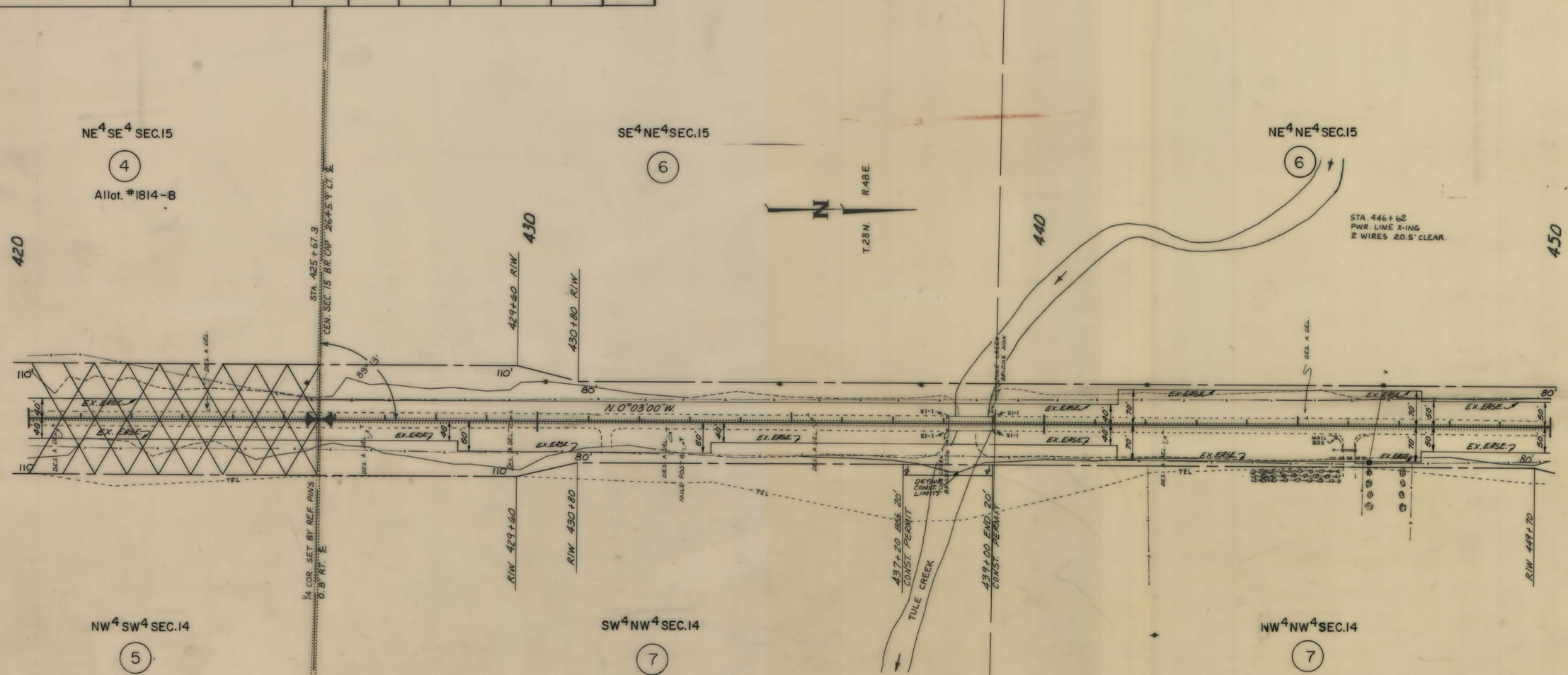

NOTE

CONSTRUCTION LIMITS INCLUDE BACKSLOPE ROUNDING

CONSTRUCTION LIMITS
TOP OF CUT
TOE OF FILL

MAP TRANS. TO R/W 10-15-87
MAP REVISED

STATE OF MONTANA
DEPARTMENT OF HIGHWAYS
LAND REQUIRED FOR RIGHT OF WAY
ROOSEVELT COUNTY
SCALE 1" = 100' MAP COMPLETED

F 32-1(3)6 SHT 5 OF 20

STATE OF MONTANA	PROJECT NO.	SHEET NO.	TOTAL SHEETS
	F 32-1(3)6	6	20

MACON-NORTH

OWNERSHIPS

PARCEL	NAME	ADDRESS	TOTAL AREA	GROSS R/W AREA	P.T.W. AREA	AREA TO BE ACQUIRED	REMAINDER LEFT	REMAINDER RIGHT	CONST. PERM AREA	CONST. EASE. AREA
6	Michael O'Connor	Box 542, Wolf Point, Mt. 59201	320 Ac.	5.57 Ac.	2.98 Ac.	2.59 Ac.	314.43 Ac.	0.0 Ac.		
7	D.K. & M. O'Connor	Box 6056, Wolf Point, Mt. 59201	160 Ac.	5.32 Ac.	3.21 Ac.	2.11 Ac.	0.0 Ac.	154.68 Ac.	0.08 Ac.	
8	Mike & Sonya O'Connor	Box 542, Wolf Point, Mt. 59201	110 Ac.	4.20 A	3.64 Ac.	0.56 Ac.	105.80 Ac.	0.0 Ac.		
9	J. B. Schwinden & J. Christianson	2 Carson St. Helena, Mt. 59601	See	Sheet	7					
10	Assiniboine & Sioux Tribes	Poplar, Montana 59255	See	Sheet	7					

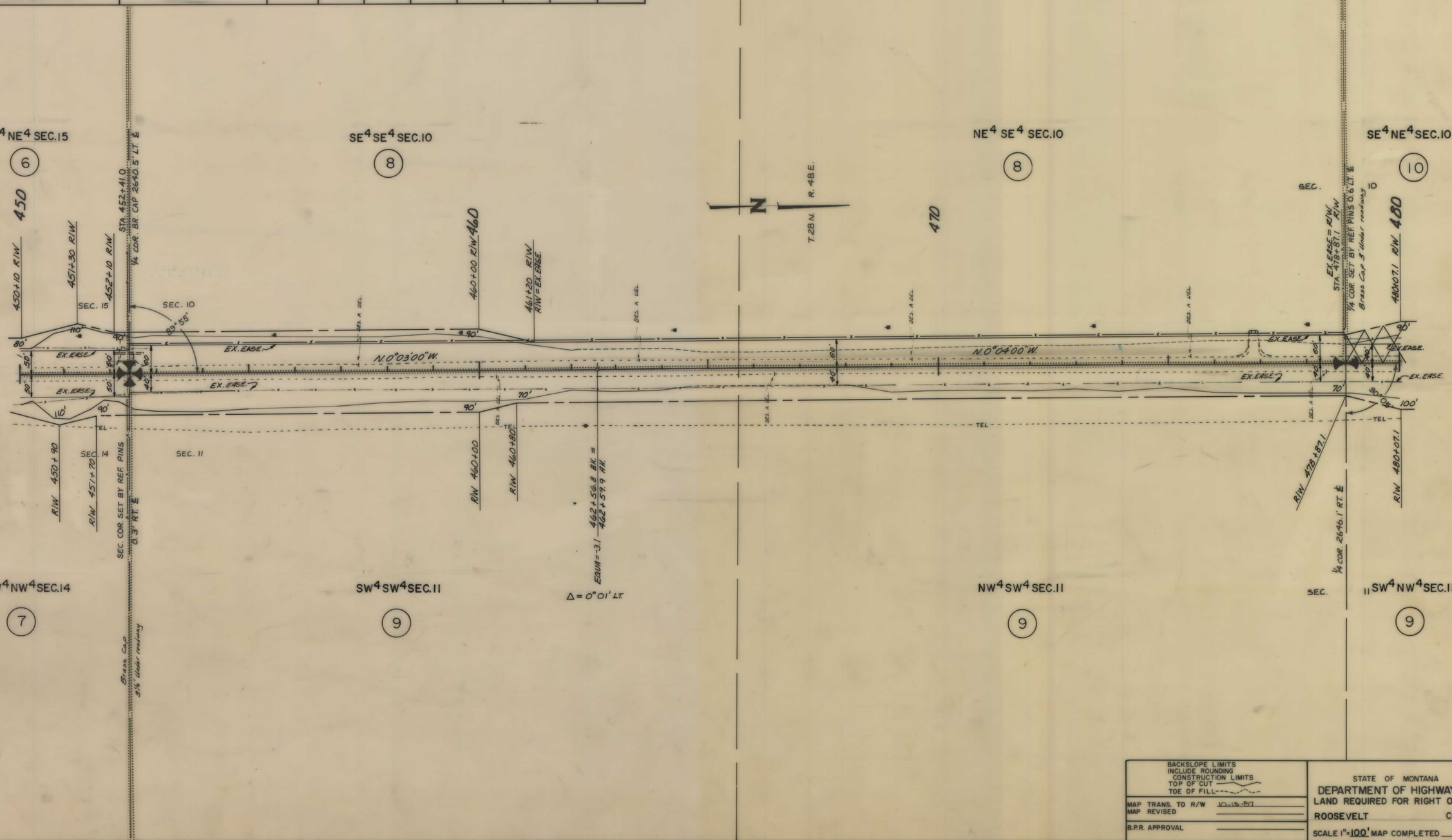

BACKSLOPE LIMITS INCLUDE ROUNDING CONSTRUCTION LIMITS TOP OF CUT TOE OF FILL	STATE OF MONTANA DEPARTMENT OF HIGHWAYS LAND REQUIRED FOR RIGHT OF WAY
MAP TRANS. TO R/W 10-15-57	ROOSEVELT COUNTY
MAP REVISED	
B.P.R. APPROVAL	SCALE 1" = 100' MAP COMPLETED

F 32-1(3)6 SHT 6 OF 20

STATE OF MONTANA	PROJECT NO.	SHEET NO.	TOTAL SHEETS
	F 32-1(3)6	7	20

MACON-NORTH

OWNERSHIPS

PARCEL	NAME	ADDRESS	TOTAL AREA	GROSS R/W AREA	P.T.W. AREA	AREA TO BE ACQUIRED	REMAINDER LEFT	REMAINDER RIGHT	CONST. PERMIT AREA
9	B. J. Schwinden & J. Christianson	2 Carson St. Helena, Mt. 59601	320 Ac.	10.28 Ac.	4.85 Ac.	5.45 Ac.	0.0 Ac.	309.72 Ac.	
10	Assiniboine & Sioux Tribes	Poplar, Montana 59255	160 Ac.	5.22 A	2.43 Ac.	2.79 Ac.	154.78 Ac.	0.0 Ac.	
11	Roger W. & Margaret Johnson	Wolf Point, Montana 59201	See	Sheet	8				

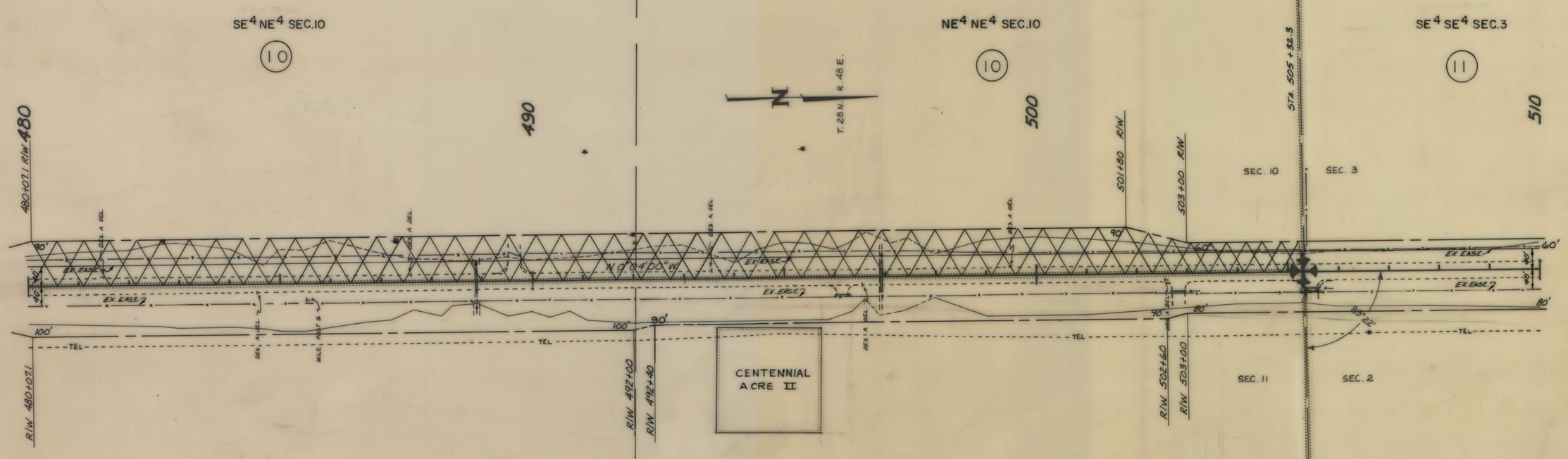

NOTE

CONSTRUCTION LIMITS INCLUDE BACKSLOPE ROUNDING

CONSTRUCTION LIMITS
TOP OF CUT
TOE OF FILL

MAP TRANS. TO R/W 10-15-87
MAP REVISED 1-27-88

STATE OF MONTANA
DEPARTMENT OF HIGHWAYS
LAND REQUIRED FOR RIGHT OF WAY
ROOSEVELT COUNTY
SCALE 1" = 100' MAP COMPLETED

F 32-1(3)6 SHT 7 OF 20

STATE OF MONTANA	PROJECT NO.	SHEET NO.	TOTAL SHEETS
	F 32-1(3)6	8	20

MACON-NORTH

OWNERSHIPS

PARCEL	NAME	ADDRESS	TOTAL AREA	GROSS R/W AREA	R.T.W. AREA	AREA TO BE ACQUIRED	REMAINDER LEFT	REMAINDER RIGHT	CONST. PERMIT AREA
11	Roger W. & Margaret Johnson	Wolf Point, Montana 59201	360 Ac.	8.85 Ac.	4.99 Ac.	3.86 Ac.	155.66 Ac	195.49 Ac	
12	B.J. Schwinden & J. Christianson	2 Carson St. Helena, Mt. 59601	See	Sheet	9				

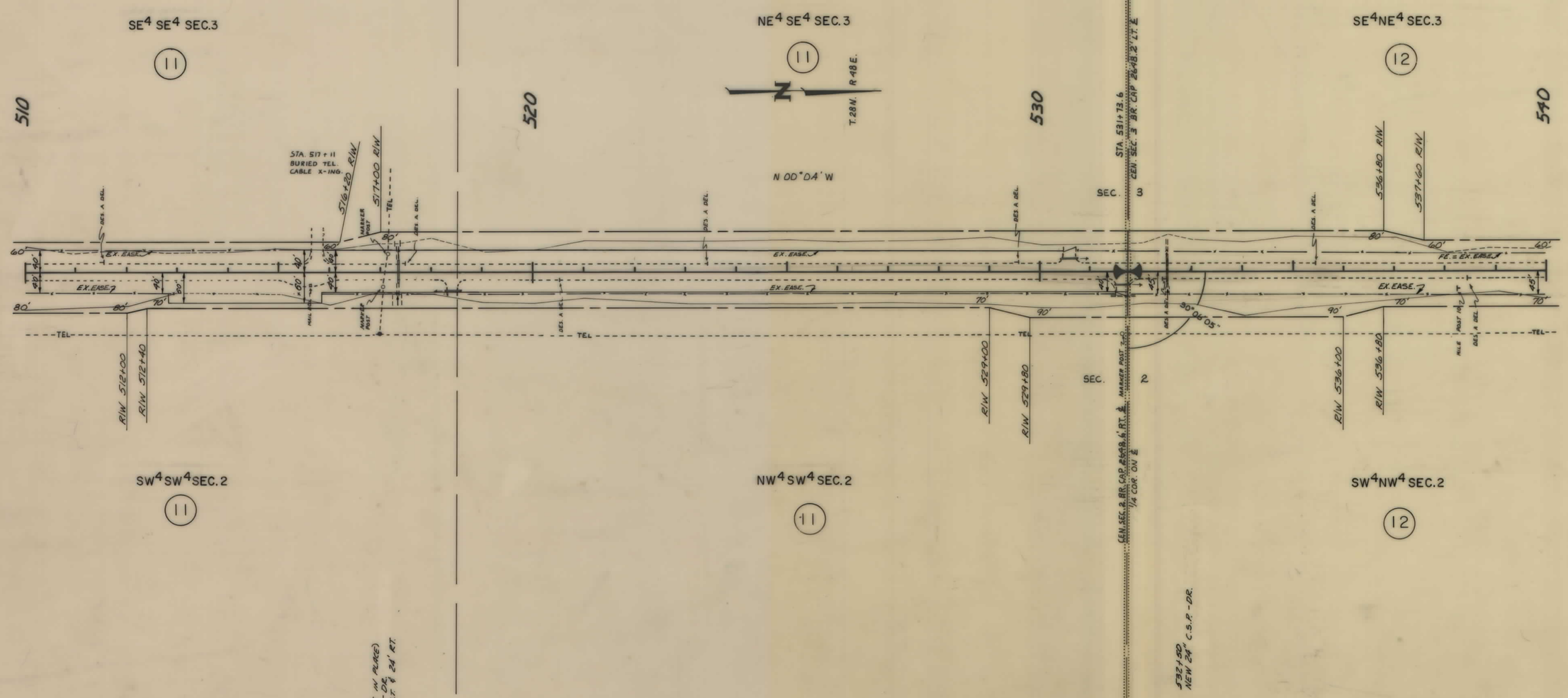

NOTE

CONSTRUCTION LIMITS INCLUDE BACKSLOPE ROUNDING

CONSTRUCTION LIMITS
TOP OF CUT
TOE OF FILL

MAP TRANS. TO R/W 10-15-67
MAP REVISED

STATE OF MONTANA
DEPARTMENT OF HIGHWAYS
LAND REQUIRED FOR RIGHT OF WAY
ROOSEVELT COUNTY
SCALE 1" = 100' MAP COMPLETED

F 32-1(3)6 SHT 8 OF 20

STATE OF MONTANA	PROJECT NO.	SHEET NO.	TOTAL SHEETS
	F 32-1(3)6	9	20

MACON – NORTH

OWNERSHIPS

PARCEL	NAME	ADDRESS	TOTAL AREA	GROSS R/W AREA	P. T. W. AREA	AREA TO BE ACQUIRED	REMAINDER LEFT	REMAINDER RIGHT	CONST. PERMIT AREA
12	B. J. Schwinden & J. Christianson	2 Carson St. Helena, Mont. 59601	200.12 Ac.	9.85 Ac.	4.84 Ac.	5.01 Ac.	150.42 Ac.	39.85 Ac.	0.05 Ac.
13	William Bokas Allot. #3851	Poplar, Montana 59255	See	Sheet	10				
9 & 12	B. J. Schwinden & J. Christianson	2 Carson St., Helena, Mt. 59601	520.12 Ac.	20.13 Ac.	9.69 Ac.	10.44 Ac.	150.42 Ac.	349.57 Ac.	0.05 Ac.

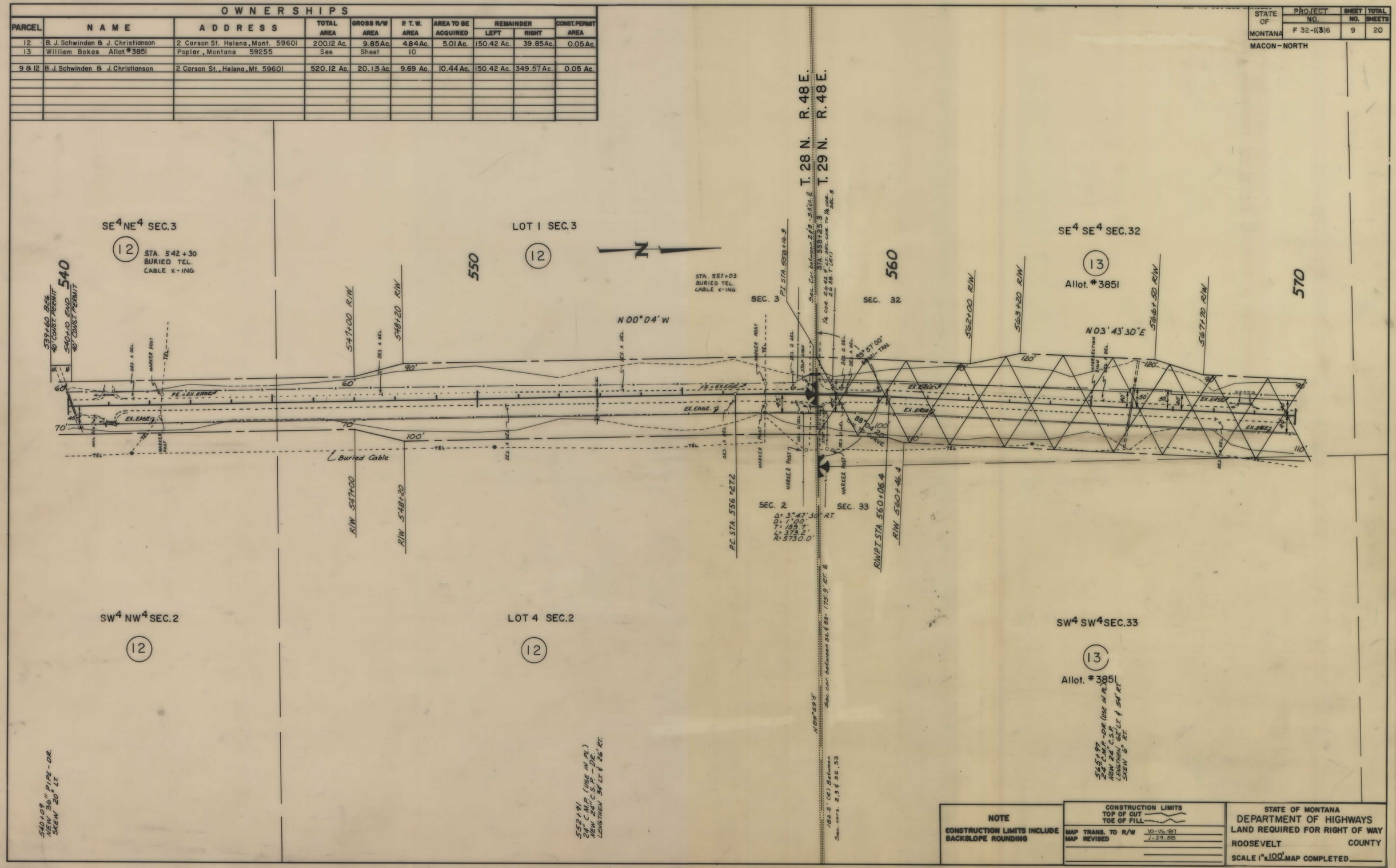

NOTE

CONSTRUCTION LIMITS INCLUDE BACKSLOPE ROUNDING

CONSTRUCTION LIMITS
TOP OF CUT
TOE OF FILL

MAP TRANS. TO R/W 10-15-87
MAP REVISED 1-29-88

STATE OF MONTANA
DEPARTMENT OF HIGHWAYS
LAND REQUIRED FOR RIGHT OF WAY
ROOSEVELT COUNTY
SCALE 1" = 100' MAP COMPLETED

F 32-1(3)6 SHT 9 OF 20

STATE OF MONTANA	PROJECT NO.	SHEET NO.	TOTAL SHEETS
	F 32-1(3)6	10	20

MACON – NORTH

OWNERSHIPS

PARCEL	NAME	ADDRESS	TOTAL AREA	GROSS R/W AREA	P.T.W. AREA	AREA TO BE ACQUIRED	REMAINDER LEFT	REMAINDER RIGHT	CONST. PERM AREA	CONST. EASE. AREA
13	William Bokas Allot. #3851	Poplar, Montana 59255	320 Ac.	12.22 Ac.	4.88 Ac.	7.34 Ac.	69.47 Ac.	238.31 Ac.	0.03 Ac.	
14	Fort Peck Tribes Allot. #T6058		40 Ac.	3.04 Ac.	1.23 Ac.	1.81 Ac.	36.96 Ac.	0.0 Ac.		
15	Donna L. Mann & Nina R. Robertson	Box 6076, Wolf Point, Mt. 59201	See	Sheet	11					

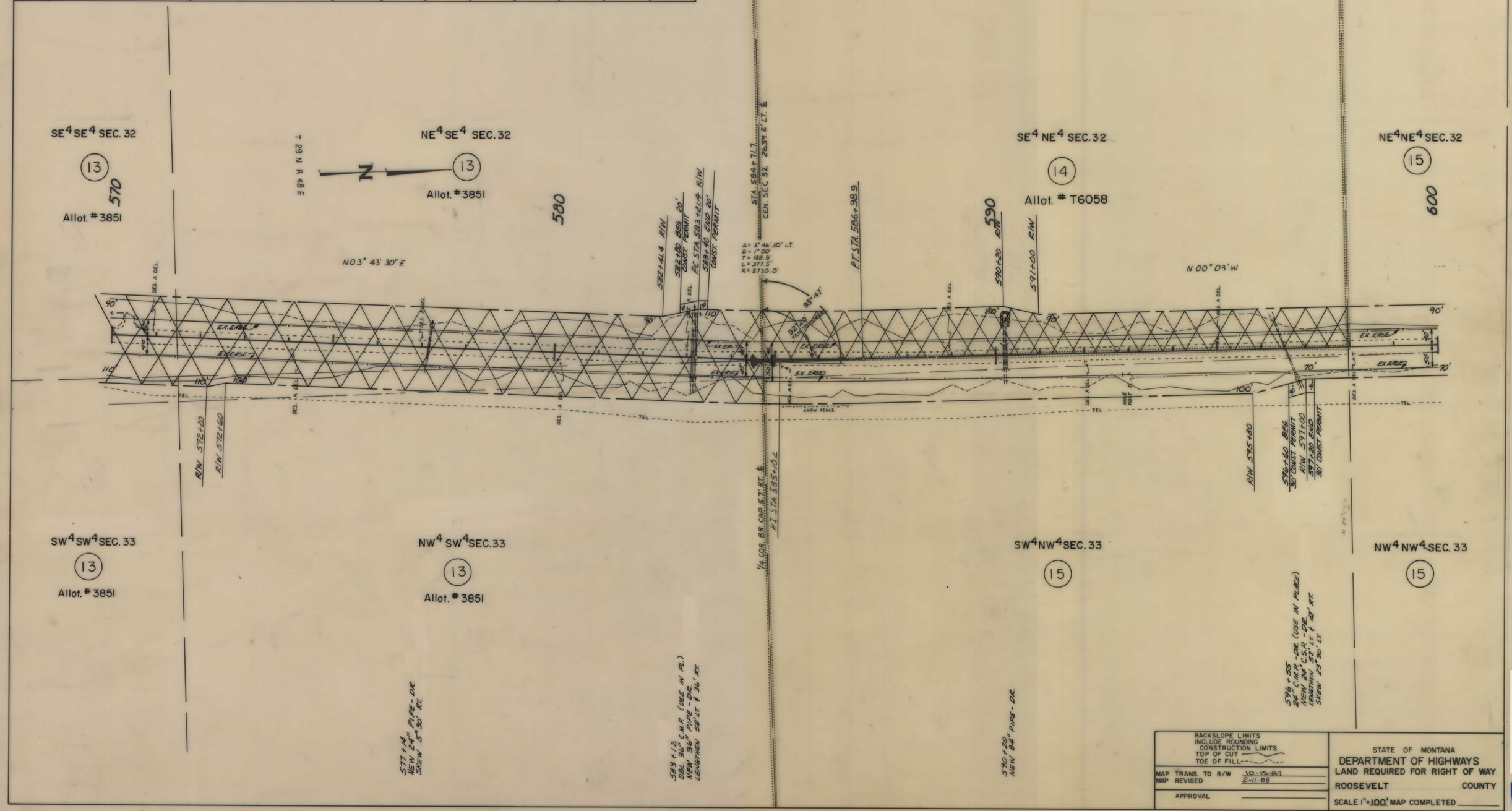

BACKSLOPE LIMITS
INCLUDE ROUNDING
CONSTRUCTION LIMITS
TOP OF CUT
TOE OF FILL

MAP TRANS. TO R/W 10-15-87
MAP REVISED 2-11-88

APPROVAL

STATE OF MONTANA
DEPARTMENT OF HIGHWAYS
LAND REQUIRED FOR RIGHT OF WAY
ROOSEVELT COUNTY
SCALE 1" = 100' MAP COMPLETED

F 32-1(3)6 SHT 10 OF 20

STATE OF MONTANA	PROJECT NO.	SHEET NO.	TOTAL SHEETS
MACON – NORTH	F 32-1(3)6	11	20

OWNERSHIPS

PARCEL	NAME	ADDRESS	TOTAL AREA	GROSS R/W AREA	P.T.W. AREA	AREA TO BE ACQUIRED	REMAINDER LEFT	REMAINDER RIGHT	CONST. PERM AREA	CONST. EASE AREA
15	Donna L. Mann & Nina R. Robertson	Box 6076, Wolf Point, Mt. 59201	320 Ac.	8.02 Ac.	4.23 Ac.	3.79 Ac.	37.42 Ac.	274.56 Ac.	0.04 Ac.	
16	Assiniboine Tribe Allot. #T-3938-A	Poplar, Montana 59255	See	Sheet	12					
17	Great Plains & Pacific Ltd. Partnership	414 Demers Av. Grand Fks., N.D. 58201	See	Sheet	12					

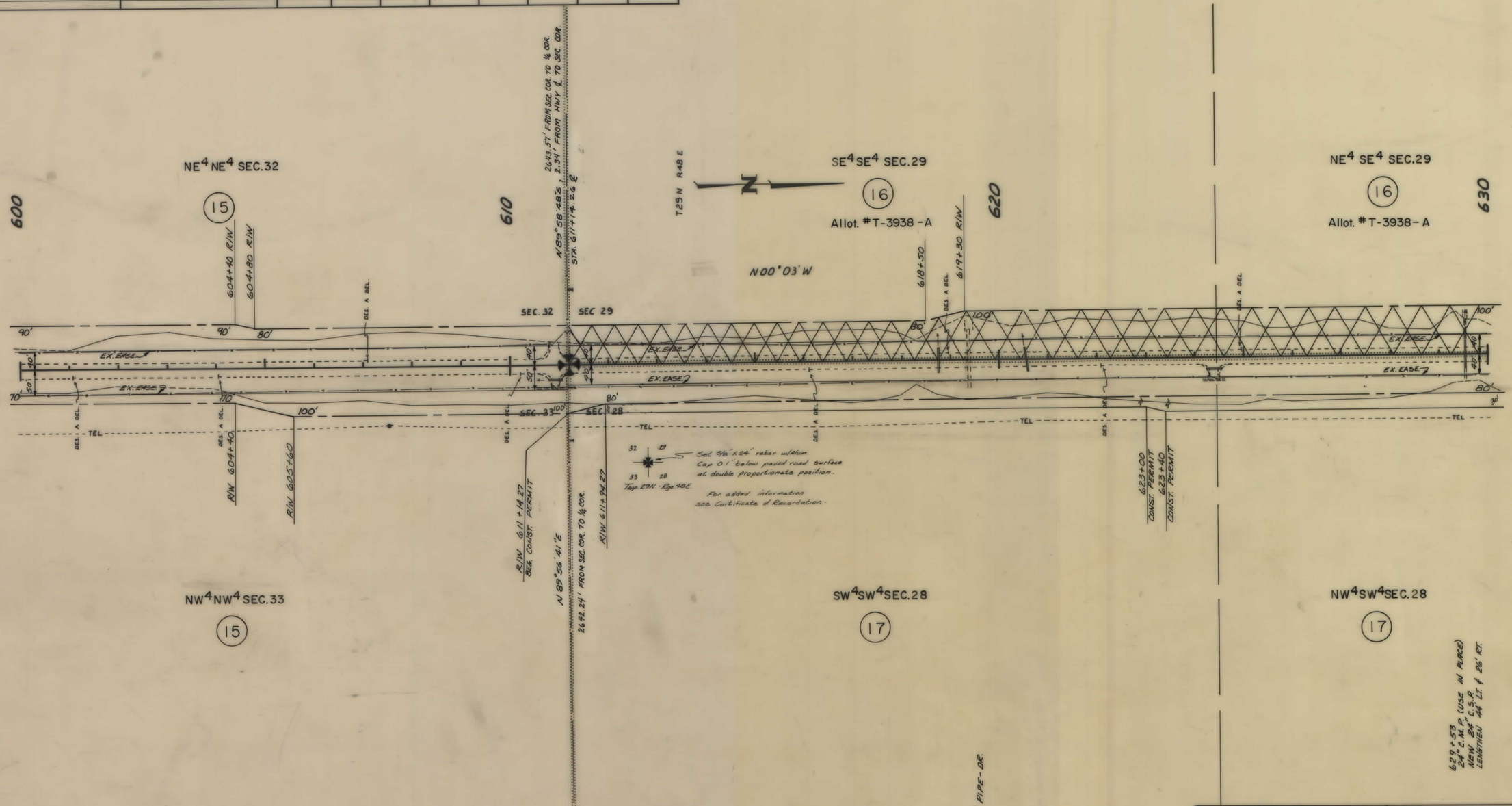

BACKSLOPE LIMITS
INCLUDE ROUNDING
CONSTRUCTION LIMITS
TOP OF CUT
TOE OF FILL

MAP TRANS. TO R/W 10-15-87
MAP REVISED 4-1-88

B.P.R. APPROVAL

STATE OF MONTANA
DEPARTMENT OF HIGHWAYS
LAND REQUIRED FOR RIGHT OF WAY
ROOSEVELT COUNTY
SCALE 1" = 100' MAP COMPLETED

F 32-1(3)6 SHT 11 OF 20

STATE OF MONTANA	PROJECT NO.	SHEET NO.	TOTAL SHEETS
	F 32-1(3)6	12	20

MACON - NORTH

OWNERSHIPS

PARCEL	NAME	ADDRESS	TOTAL AREA	GROSS R/W AREA	P.T.W. AREA	AREA TO BE ACQUIRED	REMAINDER LEFT	REMAINDER RIGHT	CONST. PERM AREA	CONST. EASE AREA
16	Assiniboine Tribe Allot. #T-3938A	Poplar, Montana 59255	160 Ac.	9.07 Ac.	3.62 Ac.	5.45 Ac.	151.27 Ac.	0.0 Ac.	0.23 Ac.	0.02 Ac.
17	Great Plain & Pacific Ltd. Partnership	414 Demers Av. Grand Fks., N.D. 58201	239.7 Ac.	4.72 Ac.	2.42 Ac.	2.30 Ac.	0.0 Ac.	234.98 Ac.	1.47 Ac.	
18	Lizzie Marie Afraid of His Track —									
	Elizabeth Brown — Allot. #4018	Dixon, Montana 59831	See	Sheet	13					
19	Donald Marvin Anderson	Wolf Point, Montana 59201	See	Sheet	13					

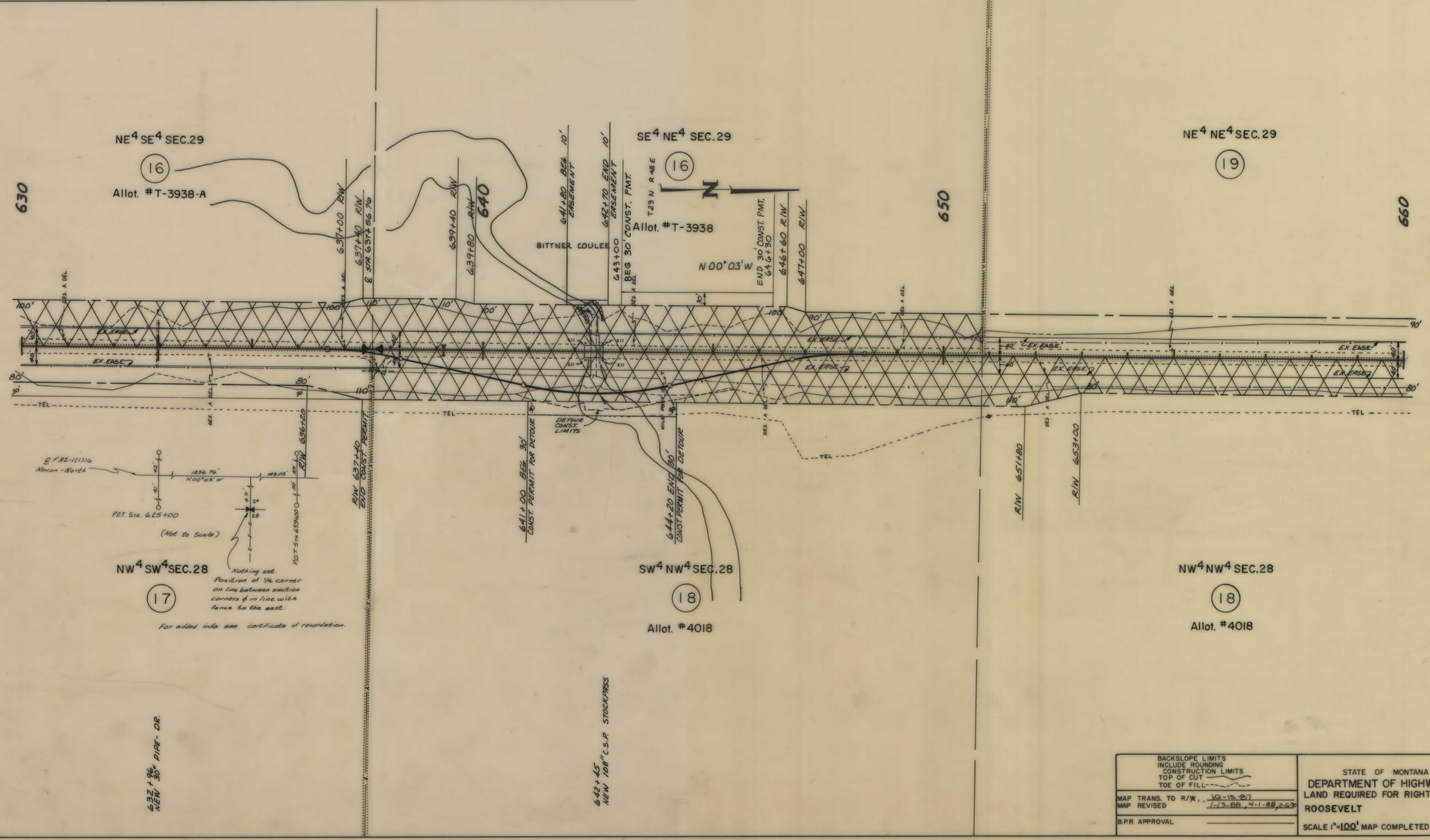

BACKSLOPE LIMITS
INCLUDE ROUNDING
CONSTRUCTION LIMITS
TOP OF CUT
TOE OF FILL

MAP TRANS. TO R/W, 10-15-87
MAP REVISED 1-13-88, 4-1-88, 2-14-89

B.P.R. APPROVAL

STATE OF MONTANA
DEPARTMENT OF HIGHWAYS
LAND REQUIRED FOR RIGHT OF WAY
ROOSEVELT COUNTY

SCALE 1" = 100' MAP COMPLETED

F 32-1(3)6 SHT 12 OF 20

STATE OF – MONTANA	PROJECT NO.	SHEET NO.	TOTAL SHEETS
	F 32-1(3)6	13	20

MACON – NORTH

OWNERSHIPS

PARCEL	NAME	ADDRESS	TOTAL AREA	GROSS R/W AREA	P. T. W. AREA	AREA TO BE ACQUIRED	REMAINDER LEFT	REMAINDER RIGHT	CONST. PERMIT AREA
18	Lizzie Marie Afraid of His Track – Elizabeth Brown Allot. #4018	Dixon, Montana 59831	80 Ac.	5.51 Ac.	2.42 Ac.	3.09 Ac.	0.0 Ac.	74.14 Ac.	0.22 Ac.
19	Donald Marvin Anderson	Wolf Point, Montana 59201	320 Ac.	2.92 Ac.	1.21 Ac.	1.71 Ac.	317.27 Ac.	0.0 Ac.	
20	David V. & Norma Jean Matejovsky,*	Wolf Point, Montana 59201	See	Sheet	14				
21	John A. & Dorothy Herting	822 3rd Ave. No., Wolf Point, Mt. 59201	See	Sheet	14				

*1/2 Interest & David Matejovsky, 1/2 Interest

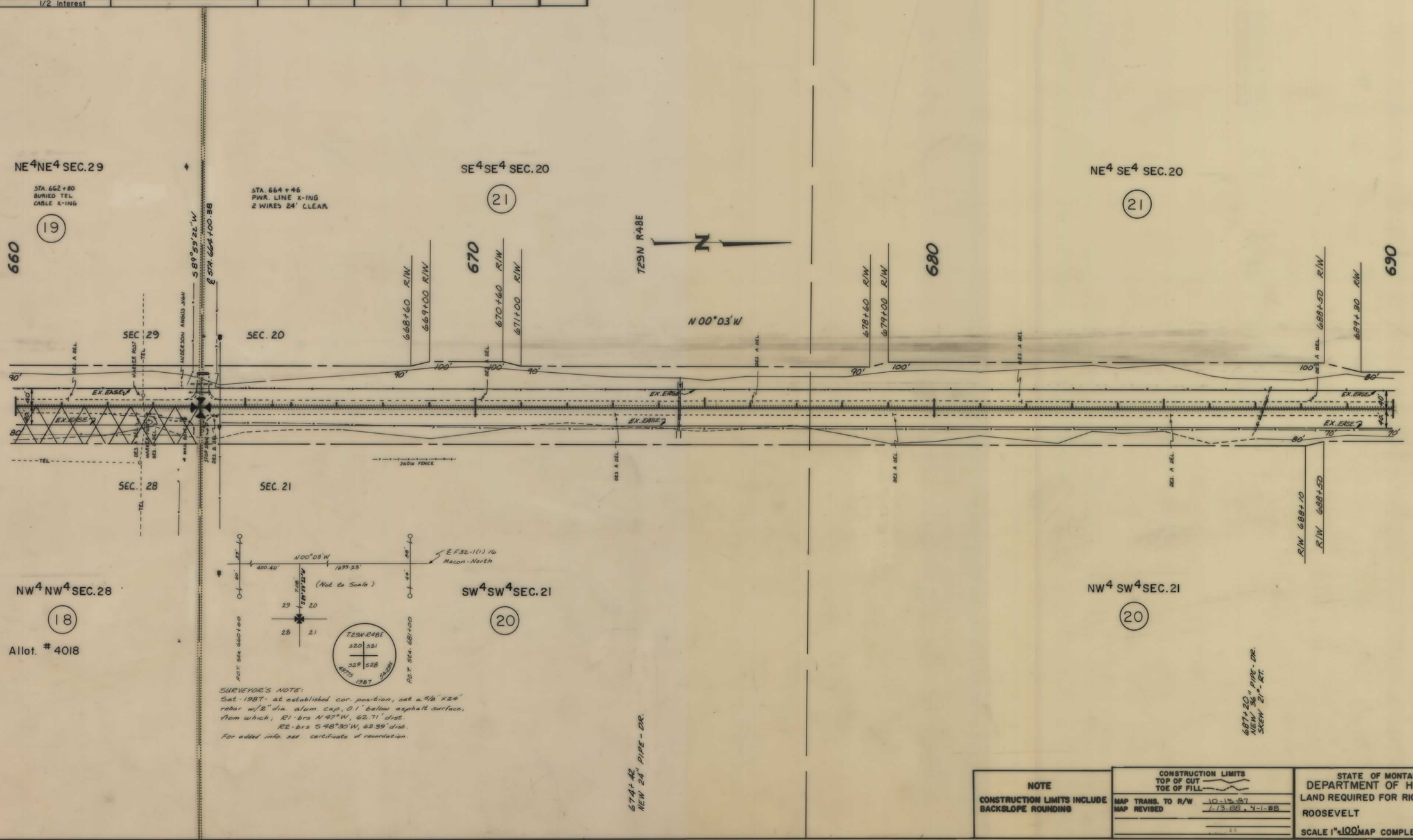

SURVEYOR'S NOTE:
Set - 1987 - at established cor. position, set a 5/8" X 24" rebar w/2" dia. alum. cap, 0.1' below asphalt surface, from which, R1 - brs N 47°W, 62.71' dist.
R2 - brs S 48°30'W, 63.39' dist.
For added info. see certificate of resurvey.

NOTE	CONSTRUCTION LIMITS TOP OF CUT TOE OF FILL	STATE OF MONTANA DEPARTMENT OF HIGHWAYS LAND REQUIRED FOR RIGHT OF WAY
CONSTRUCTION LIMITS INCLUDE BACKSLOPE ROUNDING	MAP TRANS. TO R/W 10-15-87 MAP REVISED 1-13-88, 4-1-88	ROOSEVELT COUNTY SCALE 1" = 100' MAP COMPLETED

F 32-1(3)6 SHT 13 OF 20

STATE OF MONTANA	PROJECT NO.	SHEET NO.	TOTAL SHEETS
	F 32-1(3)6	14	20

MACON-NORTH

OWNERSHIPS

PARCEL	NAME	ADDRESS	TOTAL AREA	GROSS R/W AREA	P.T.W. AREA	AREA TO BE ACQUIRED	REMAINDER LEFT	REMAINDER RIGHT	CONST. PERM AREA	CONST. EASE. AREA
20	David V. & Norma Jean Matejovsky,*	Wolf Point, Montana 59201	320 Ac.	6.61 Ac.	3.64 Ac.	2.97 Ac.	0.0 Ac.	313.39 Ac.	0.22 Ac.	
21	John A. & Dorothy Dell Herting	Wolf Point, Montana 59201	320 Ac.	11.27 Ac.	4.68 Ac.	6.59 Ac.	309.11 Ac.	0.0 Ac.		
22	Assiniboine & Sioux Tribes	Poplar, Montana 59255	See	Sheet	15					

*...1/2 Interest & David Matejovsky, 1/2 Interest

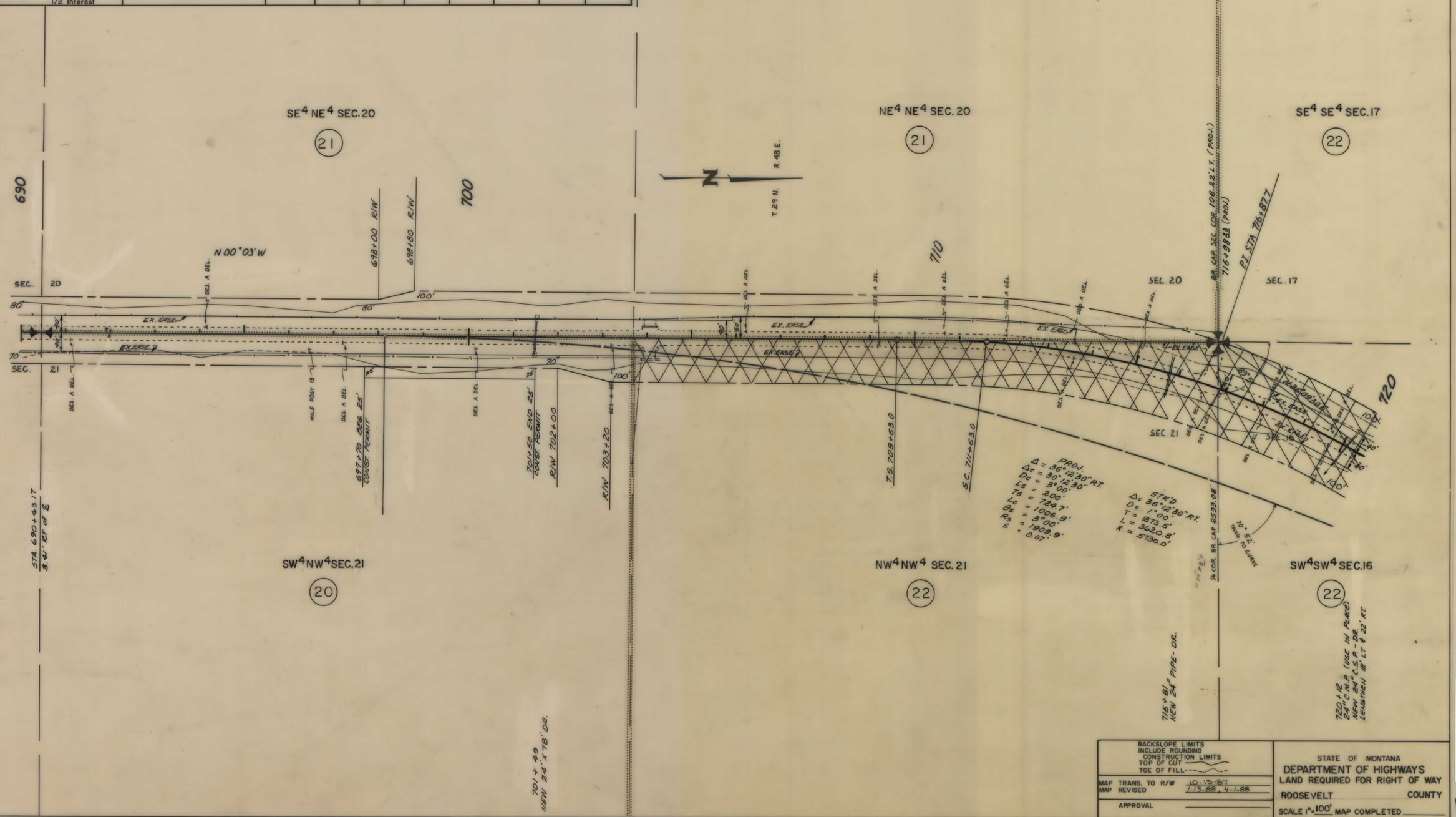

BACKSLOPE LIMITS
INCLUDE ROUNDING
CONSTRUCTION LIMITS
TOP OF CUT
TOE OF FILL

MAP TRANS. TO R/W 10-15-87
MAP REVISED 7-13-88, 4-1-88

APPROVAL

STATE OF MONTANA
DEPARTMENT OF HIGHWAYS
LAND REQUIRED FOR RIGHT OF WAY

ROOSEVELT COUNTY

SCALE 1" = 100' MAP COMPLETED

F 32-1(3)6 SHT 14 OF 20

STATE OF MONTANA	PROJECT NO.	SHEET NO.	TOTAL SHEETS
	F 32-1(3)6	15	20

MACON-NORTH

OWNERSHIPS

PARCEL	NAME	ADDRESS	TOTAL AREA	GROSS R/W AREA	P.T.W. AREA	AREA TO BE ACQUIRED	REMAINDER LEFT	REMAINDER RIGHT	CONST. PERM AREA	CONST. EASE. AREA
22	Assiniboine & Sioux Tribes	Poplar, Montana 59255	160 Ac.	9.34 Ac.	4.39 Ac.	4.95 Ac.	52.17 Ac.	98.49 Ac.		
23	David C. Smith Allot. #2623	Poplar, Montana 59255	See	Sheet	16					

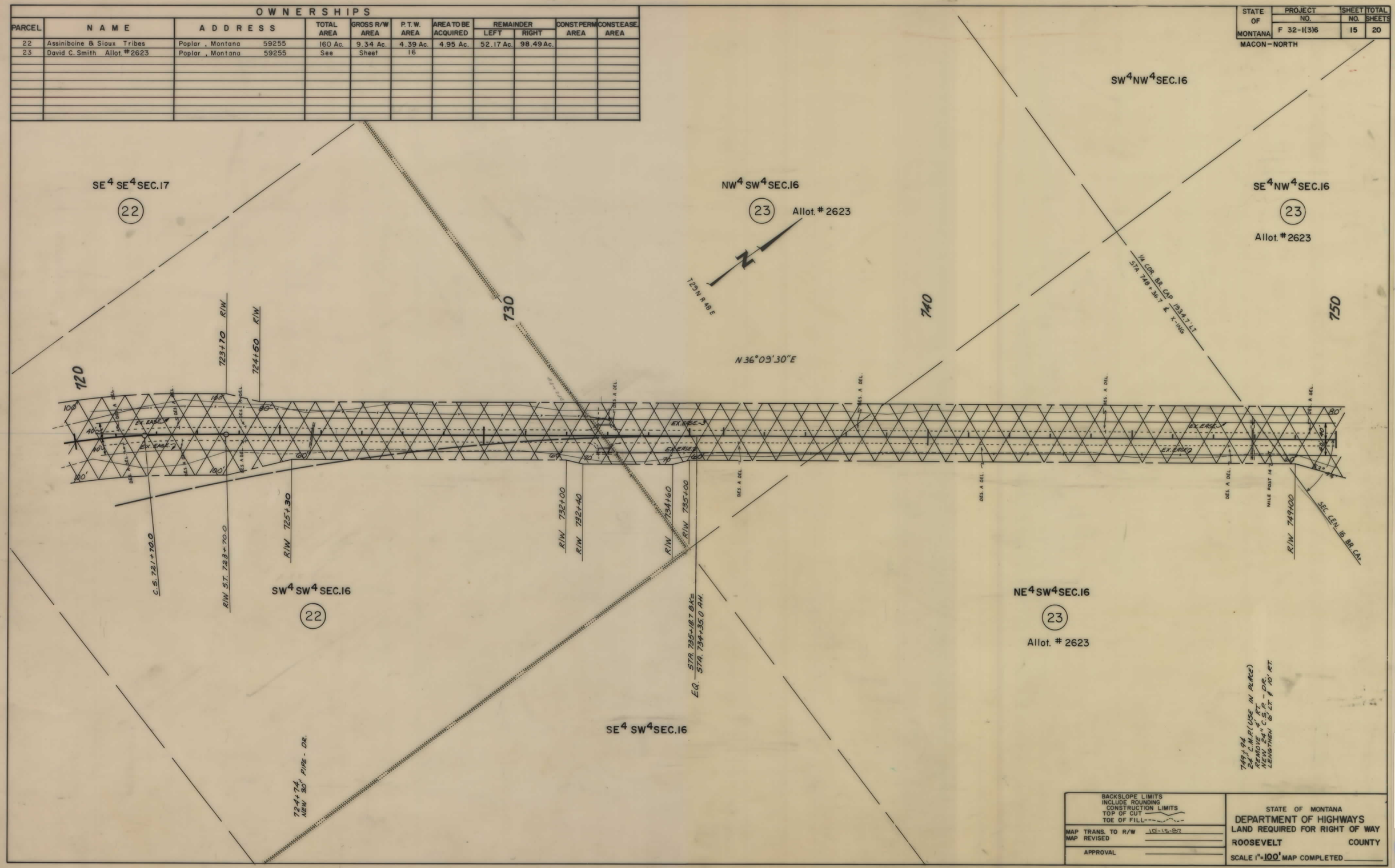

BACKSLOPE LIMITS INCLUDE ROUNDING
CONSTRUCTION LIMITS
TOP OF CUT
TOE OF FILL

MAP TRANS. TO R/W 10-15-87
MAP REVISED
APPROVAL

STATE OF MONTANA
DEPARTMENT OF HIGHWAYS
LAND REQUIRED FOR RIGHT OF WAY
ROOSEVELT COUNTY
SCALE 1"=100' MAP COMPLETED

F 32-1(3)6 SHT 15 OF 20

STATE OF MONTANA	PROJECT NO.	SHEET NO.	TOTAL SHEETS
	F 32-1(3)6	16	20

MACON-NORTH

OWNERSHIPS

PARCEL	NAME	ADDRESS	TOTAL AREA	GROSS R/W AREA	P.T.W. AREA	AREA TO BE ACQUIRED	REMAINDER LEFT	REMAINDER RIGHT	CONST. PERM. AREA	CONST. EASE. AREA
23	David C. Smith Allot. # 2623	Poplar, Montana 59255	200 Ac.	10.32 Ac.	5.06 Ac.	5.26 Ac.	110.72 Ac.	78.96 Ac.		
24	David A. Sage	P.O. Box 1154, Poplar, Mt. 59255	240 Ac.	1.75 Ac.	1.32 Ac.	0.43 Ac.	0.0 Ac.	238.25 Ac.		
25	Jack P. & Evelyn Wagner & Etal.	P.O. Box 309, Enterprise, Oregon 97828	See	Sheet	18					

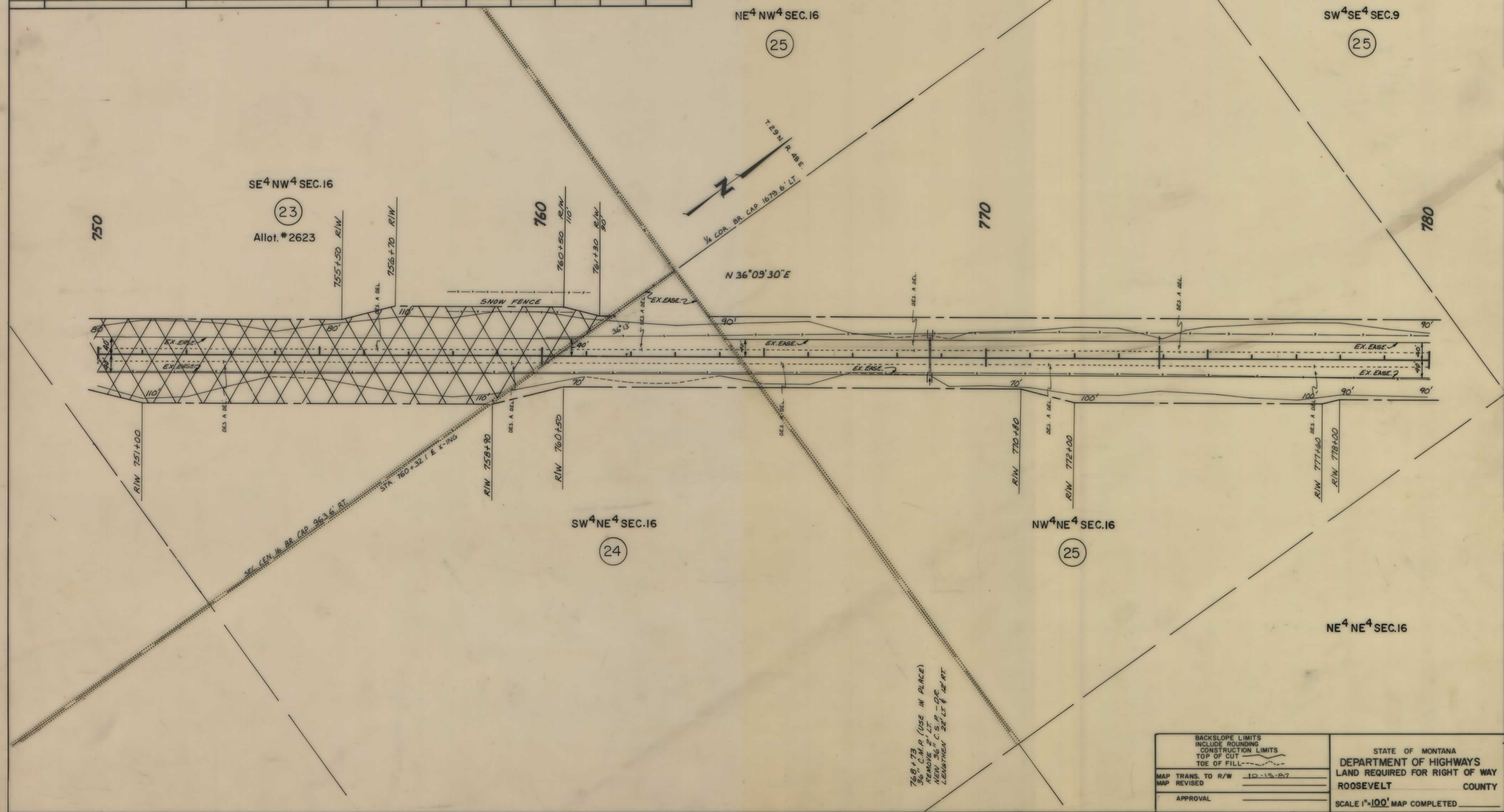

BACKSLOPE LIMITS
INCLUDE ROUNDING
CONSTRUCTION LIMITS
TOP OF CUT
TOE OF FILL

MAP TRANS. TO R/W 10-15-67
MAP REVISED

APPROVAL

STATE OF MONTANA
DEPARTMENT OF HIGHWAYS
LAND REQUIRED FOR RIGHT OF WAY
ROOSEVELT COUNTY

SCALE 1" = 100' MAP COMPLETED

F 32-1(3)6 SHT 16 OF 20

STATE OF MONTANA	PROJECT NO.	SHEET NO.	TOTAL SHEETS
	F 32-1(3)6	17	20

MACON - NORTH

OWNERSHIPS

PARCEL	NAME	ADDRESS	TOTAL AREA	GROSS R/W AREA	P.T.W. AREA	AREA TO BE ACQUIRED	REMAINDER LEFT	REMAINDER RIGHT	CONST. PERM AREA	CONST. EASE. AREA
25	Jack P. & Evelyn Wagner & Etal	P.O. Box 309, Enterprise, Oregon 97828	See	Sheet	18					
26	David A. Sage	P.O. Box 1154, Poplar, Mt. 59255	See	Sheet	18					

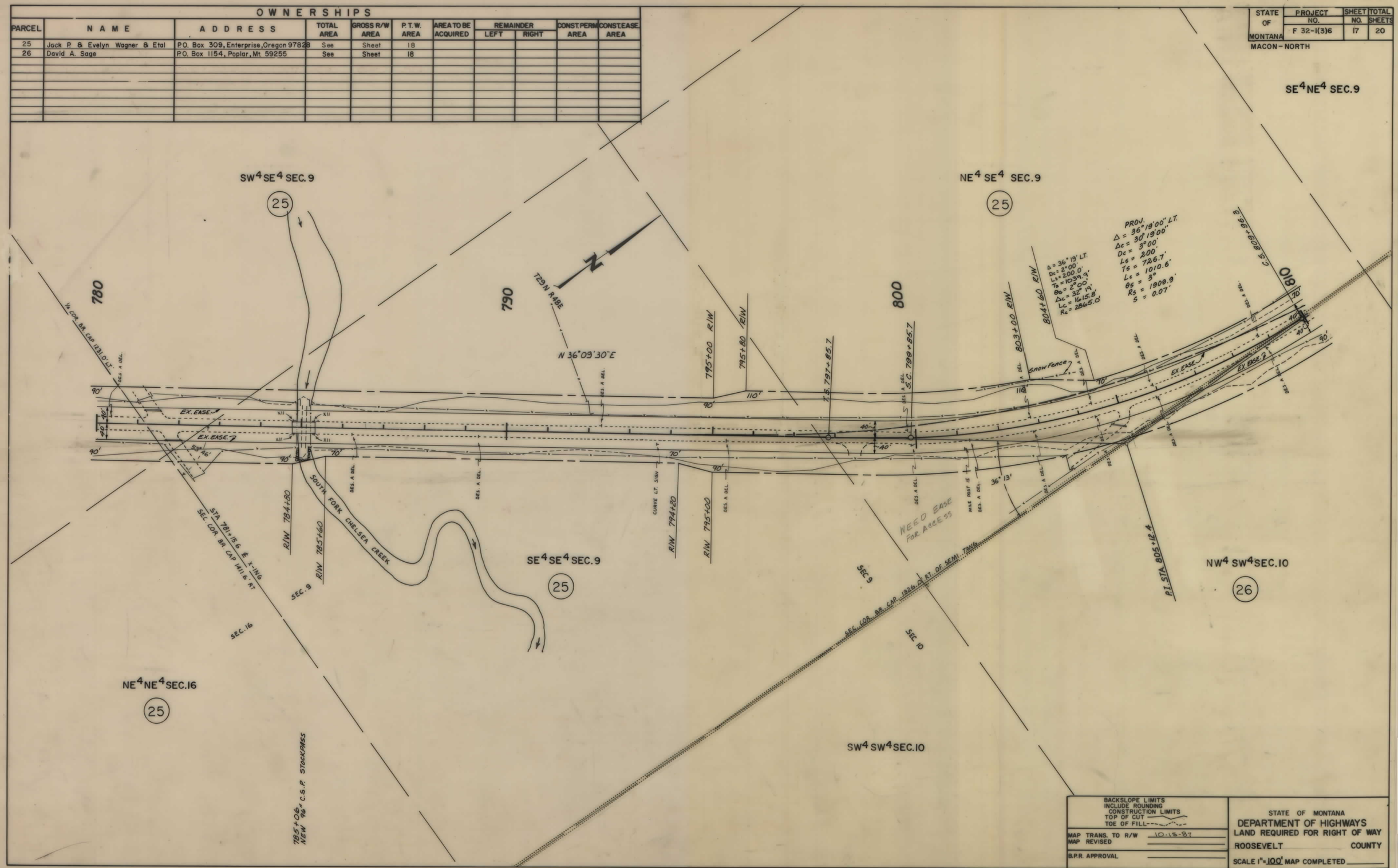

BACKSLOPE LIMITS
INCLUDE ROUNDING
CONSTRUCTION LIMITS
TOP OF CUT
TOE OF FILL

MAP TRANS. TO R/W 10-15-87
MAP REVISED
B.P.R. APPROVAL

STATE OF MONTANA
DEPARTMENT OF HIGHWAYS
LAND REQUIRED FOR RIGHT OF WAY
ROOSEVELT COUNTY
SCALE 1" = 100' MAP COMPLETED

F 32-1(3)6 SHT 17 OF 20

STATE OF MONTANA	PROJECT NO.	SHEET NO.	TOTAL SHEETS
MACON - NORTH	F 32-1(3)6	18	20

OWNERSHIPS

PARCEL	NAME	ADDRESS	TOTAL AREA	GROSS R/W AREA	P.T.W. AREA	AREA TO BE ACQUIRED	REMAINDER LEFT	REMAINDER RIGHT	CONST. PERMIT AREA
25	Jack P. & Evelyn Wagner & Etal.	P.O. Box 309, Enterprise, Oregon 97828	320 Ac.	16.31 Ac.	7.53 Ac.	8.78 Ac.	220.07 Ac.	83.62 Ac.	
26	David A. Sage	P.O. Box 1154, Poplar, Mt. 59255	320 Ac.	1.09 Ac.	0.44 Ac.	0.65 Ac.	0.0 Ac.	318.91 Ac.	
27	Agnes Karge	3318 N. Cole, Boise, Idaho 83704	280 Ac.	7.58 Ac.	4.08 Ac.	3.50 Ac.	37.75 Ac.	234.67 Ac.	0.62 Ac.
28	Joan Sarah Lambert Allot. #4067	Poplar, Mt. 59255	40 Ac.	2.11 Ac.	1.20 Ac.	0.91 Ac.	37.89 Ac.	0.0 Ac.	
29	Hulda J. Karge, Irma Karge, Albert H. Karge & Kenneth Karge	Box 6066, Wolf Point, Mt. 59201	See	Sheet	19				
24, 26	David A. Sage	P.O. Box 1154, Poplar, Mt. 59255	560.0 Ac.	2.84 Ac.	1.76 Ac.	1.08 Ac.	0.0 Ac.	557.16 Ac.	

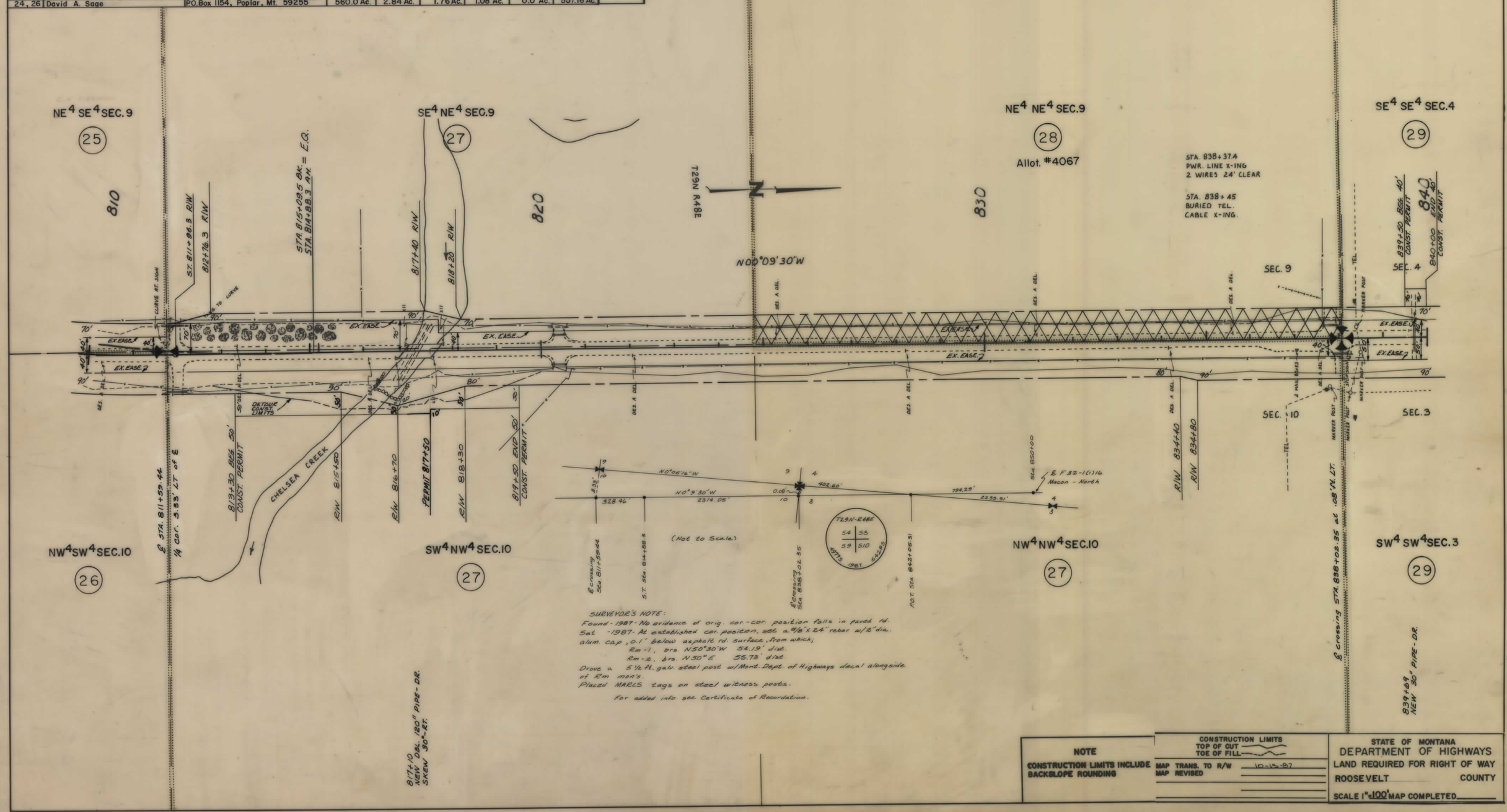

SURVEYOR'S NOTE:
Found - 1987 - No evidence of orig. cor. - cor. position falls in paved rd.
Set - 1987 - At established cor. position, set a 5/8" x 24" rebar w/2" dia. alum. cap, 0.1' below asphalt rd. surface, from which,
Rm-1, brs. N50°30'W 54.19' dist.
Rm-2, brs. N50°E 55.73 dist.
Drove a 5½ ft. galv. steel post w/Mont. Dept. of Highways decal alongside of Rm mon's.
Placed MARLS tags on steel witness posts.
For added info. see Certificate of Recordation.

NOTE
CONSTRUCTION LIMITS INCLUDE BACKSLOPE ROUNDING

CONSTRUCTION LIMITS
TOP OF CUT
TOE OF FILL

MAP TRANS. TO R/W 10-15-87
MAP REVISED

STATE OF MONTANA
DEPARTMENT OF HIGHWAYS
LAND REQUIRED FOR RIGHT OF WAY
ROOSEVELT COUNTY
SCALE 1" = 100' MAP COMPLETED

F 32-1(3)6 SHT 18 OF 20

STATE OF MONTANA	PROJECT NO.	SHEET NO.	TOTAL SHEETS
	F 32-1(3)6	19	20

MACON – NORTH

OWNERSHIPS

PARCEL	NAME	ADDRESS	TOTAL AREA	GROSS R/W AREA	P. T. W. AREA	AREA TO BE ACQUIRED	REMAINDER LEFT	REMAINDER RIGHT	CONST. PERMIT AREA
29	Hulda Karge, Irma Karge, Albert H. Karge & Kenneth Karge	Box 6066 Wolf Point, Montana 59201	300 Ac.	8.90 Ac.	5.45 Ac.	3.45 Ac.	75.92 Ac.	215.18 Ac.	0.04 Ac.
30	Assiniboine & Sioux Tribes	Poplar, Montana 59255	See	Sheet	20				

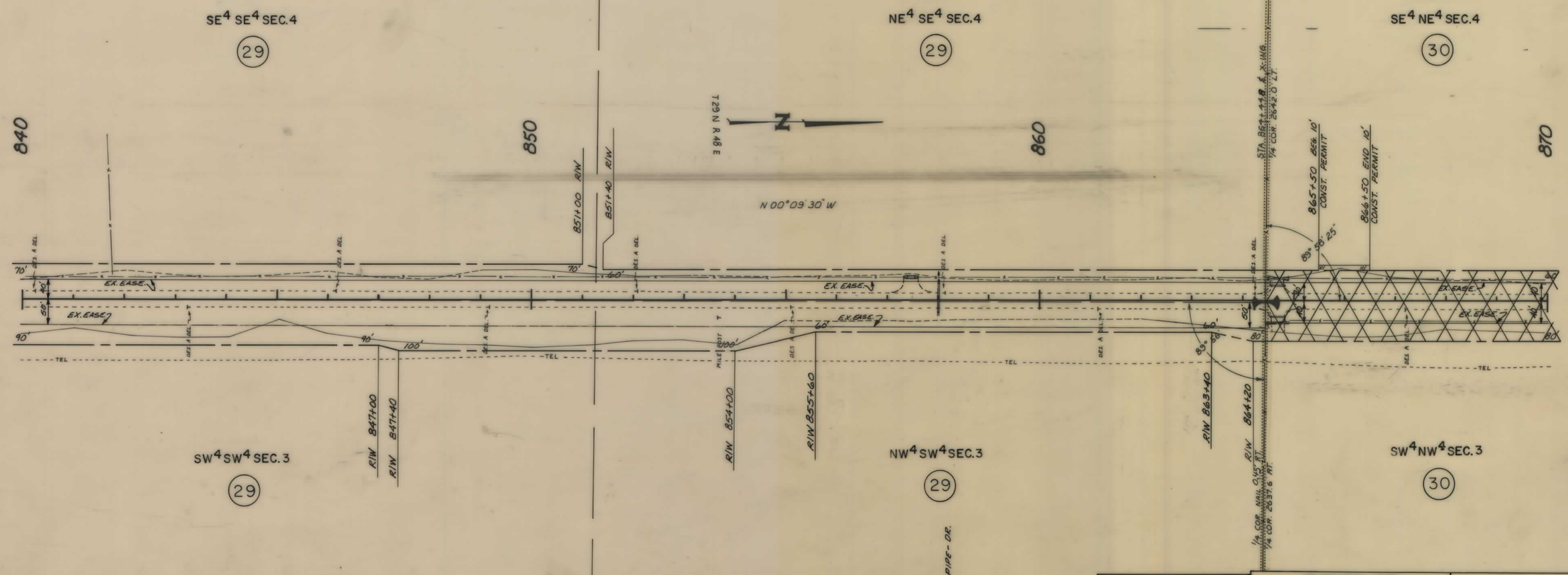

NOTE

CONSTRUCTION LIMITS INCLUDE BACKSLOPE ROUNDING

CONSTRUCTION LIMITS
TOP OF CUT
TOE OF FILL

MAP TRANS. TO R/W 10-18-87
MAP REVISED 12-7-87

STATE OF MONTANA
DEPARTMENT OF HIGHWAYS
LAND REQUIRED FOR RIGHT OF WAY
ROOSEVELT COUNTY
SCALE 1" = 100' MAP COMPLETED

F 32-1(3)6 SHT 19 OF 20

STATE OF MONTANA	PROJECT NO.	SHEET NO.	TOTAL SHEETS
	F 32-1(3)6	20	20

MACON-NORTH

OWNERSHIPS

PARCEL	NAME	ADDRESS	TOTAL AREA	GROSS R/W AREA	P.T.W. AREA	AREA TO BE ACQUIRED	REMAINDER LEFT	REMAINDER RIGHT	CONST. PERMIT AREA
30	Assiniboine & Sioux Tribes	Poplar, Montana 59255	259.62 Ac.	6.33 Ac.	3.47 Ac.	2.86 Ac.	215.71 Ac.	37.58 Ac.	0.02 Ac.
31	Fort Peck Tribes Allot. # T6058		39.84 Ac.	2.64 Ac.	1.21 Ac.	1.43 Ac.	0.0 Ac.	37.20 Ac.	
3,10,22,30	Assiniboine & Sioux Tribes	Poplar, Montana 59255	739.62 Ac.	23.06 Ac.	11.19 Ac.	11.87 Ac.	422.47 Ac.	293.80 Ac.	0.02 Ac.
14 & 31	Fort Peck Tribes Allot. # T6058		79.84 Ac.	5.68 Ac.	2.44 Ac.	3.24 Ac.	36.96 Ac.	37.20 Ac.	

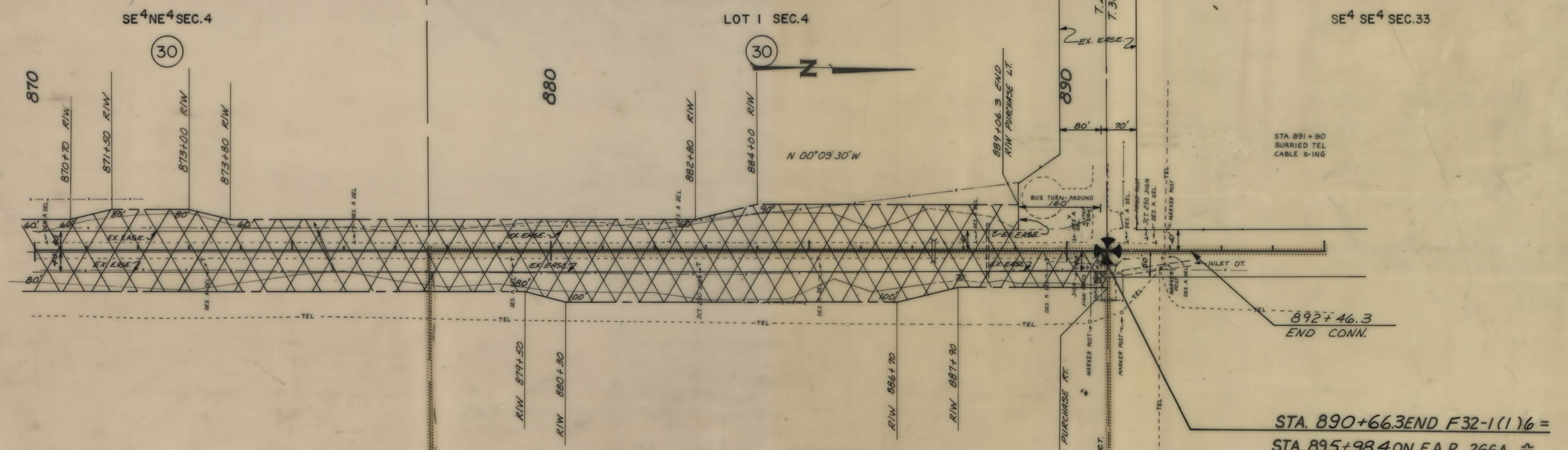

NOTE

CONSTRUCTION LIMITS INCLUDE BACKSLOPE ROUNDING

CONSTRUCTION LIMITS
TOP OF CUT
TOE OF FILL

MAP TRANS. TO R/W 10-15-87
MAP REVISED 2-11-88, 6-16-88

STATE OF MONTANA
DEPARTMENT OF HIGHWAYS
LAND REQUIRED FOR RIGHT OF WAY
ROOSEVELT COUNTY
SCALE 1" = 100' MAP COMPLETED

F 32-1(3)6 SHT 20 OF 20