PLANS
NOT
TO
SCALE

STATE	RIGHT OF WAY ID.	SHEET NO.	TOTAL SHEETS
MONTANA	RS 338-1(3)0	1	13
PROJECT NUMBER 0798003			
NORTH of HARLEM NORTH			

STATE OF MONTANA
DEPARTMENT OF TRANSPORTATION
HIGHWAYS DIVISION

RIGHT OF WAY PLAN OF FEDERAL AID PROJECT RS 338-1(3)0

NORTH of HARLEM NORTH
BLAINE COUNTY

6.42 MILES

THIS PROJECT

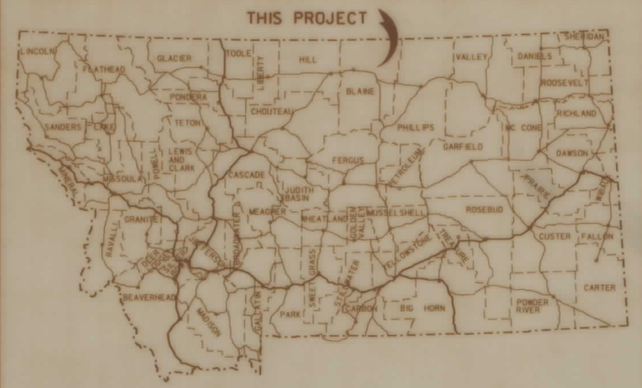

CONVENTIONAL SIGNS

- PROPOSED RIGHT OF WAY LINE
- EXISTING RIGHT OF WAY LINE
- RAILROAD RIGHT OF WAY LINE
- CENTERLINE (℄) OR PROJECTED LINE
- STK'D CENTERLINE
- SECTION LINE
- OWNERSHIP BOUNDARY
- FULL ACCESS CONTROL (AC)
- LIMITED ACCESS CONTROL
- EXISTING ACCESS CONTROL
- PRESENT TRAVELED WAY (P.T.W.)
- FENCE LINE
- EXISTING GUARDRAIL
- PROPOSED GUARDRAIL
- GATE IN FENCE
- CATTLE GUARD: EXIST. - PROPOSED
- SECTION CORNER (FOUND / UNFOUND)
- 1/4 SECTION CORNER
- CLOSING CORNER
- MEANDER CORNER
- CENTER OF SECTION
- RIGHT OF WAY MONUMENT
- PROPERTY CORNER PIN
- POWER POLE IN PLACE
- TELEPHONE POLE IN PLACE
- TELEGRAPH POLE IN PLACE
- LIGHT POLE
- PROPOSED CULVERT
- EXISTING CULVERT
- OUTLET DITCH
- INLET DITCH
- EXISTING DITCH
- CHANNEL CHANGES
- DITCH BLOCK
- RIPRAP
- BRIDGES
- RAILROADS
- PARCEL NUMBERS (2)
- APPROACH: EXIST. - PROPOSED

SCALE: 1" = 1 MILE

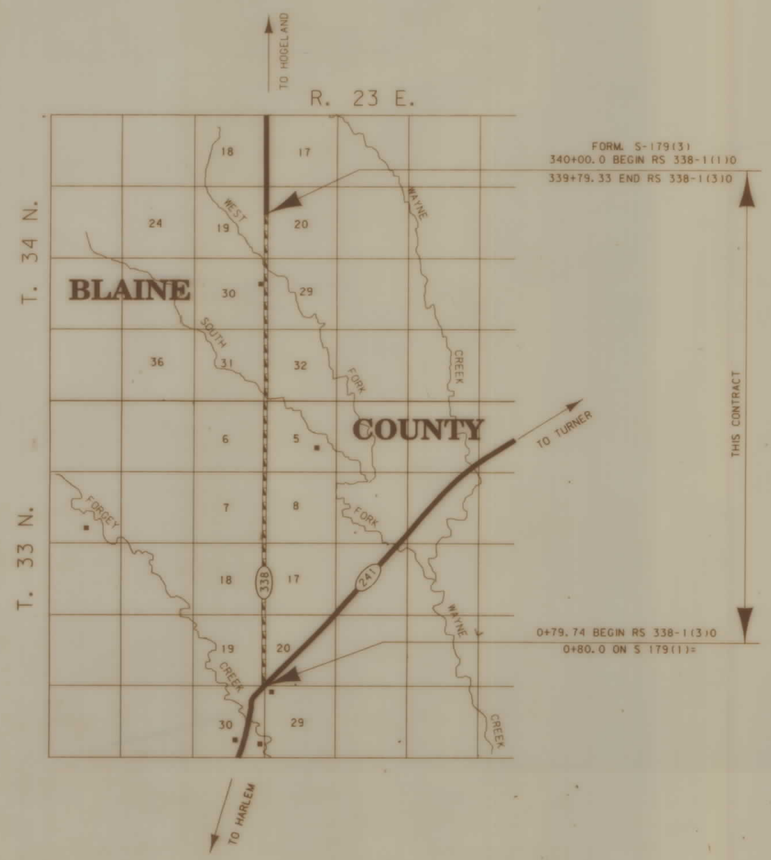

ASSOCIATED PROJECT ID.
RS 338-1(1)0 PE

RELATED PROJECTS
S 179(1)
S 179(2)
S 179(3)

FHWA/DOT APPROVAL 4-24-92

MAP REVISED 2-23-93

INDEX

PARCEL NO.	OWNERSHIP	SHEET NO.
1	HUTTERIAN BRETHREN NORTH HARLEM	
	COLONY , A MONTANA CORP.	2 - 7
2	HUTTERIAN BRETHERN NORTH	
	HARLEM COLONY	5 - 7
3	U. S. A.	7 & 8
4	ALEX PITCH et al	
	C/D PAUL NIEDEREGGER	7 - 12
5	ROCK COULEE RANCH, INC. A MT. CORP.	9 - 11
6	ALEX PITCH et al	
	C/D PAUL NIEDEREGGER	11 - 13
7	RICHARD P. WOLFF	
	C/D PAUL & VICKIE NIEDEREGGER	12 - 13

MONTANA DEPARTMENT OF TRANSPORTATION

RDROW

23-FEB-1993 06:01 RDROW zgao:[32,61079]nhnt1.row;1

MONTANA CADD

3	6	9
2	5	8
1	4	7

ZGAO:[32,61079]NHNT1.ROW

STATE	RIGHT OF WAY ID.	SHEET NO.	TOTAL SHEETS
MONTANA	RS 338-1(3)0	2	13

PROJECT NUMBER 0798003

NORTH of HARLEM - NORTH

OWNERSHIP

PARCEL	NAME	ADDRESS	TOTAL AREA	GROSS R/W AREA	EX. EASE. AREA	NET AREA	REMAINDER LEFT	REMAINDER RIGHT	CONST. PMT. AREA	EASE. AREA
1	HUTTERIAN BRETHERN NORTH									
	HARLEM COLONY, A MT. CORP.	HARLEM , MONTANA 59526		SEE SHEET NO. 7						

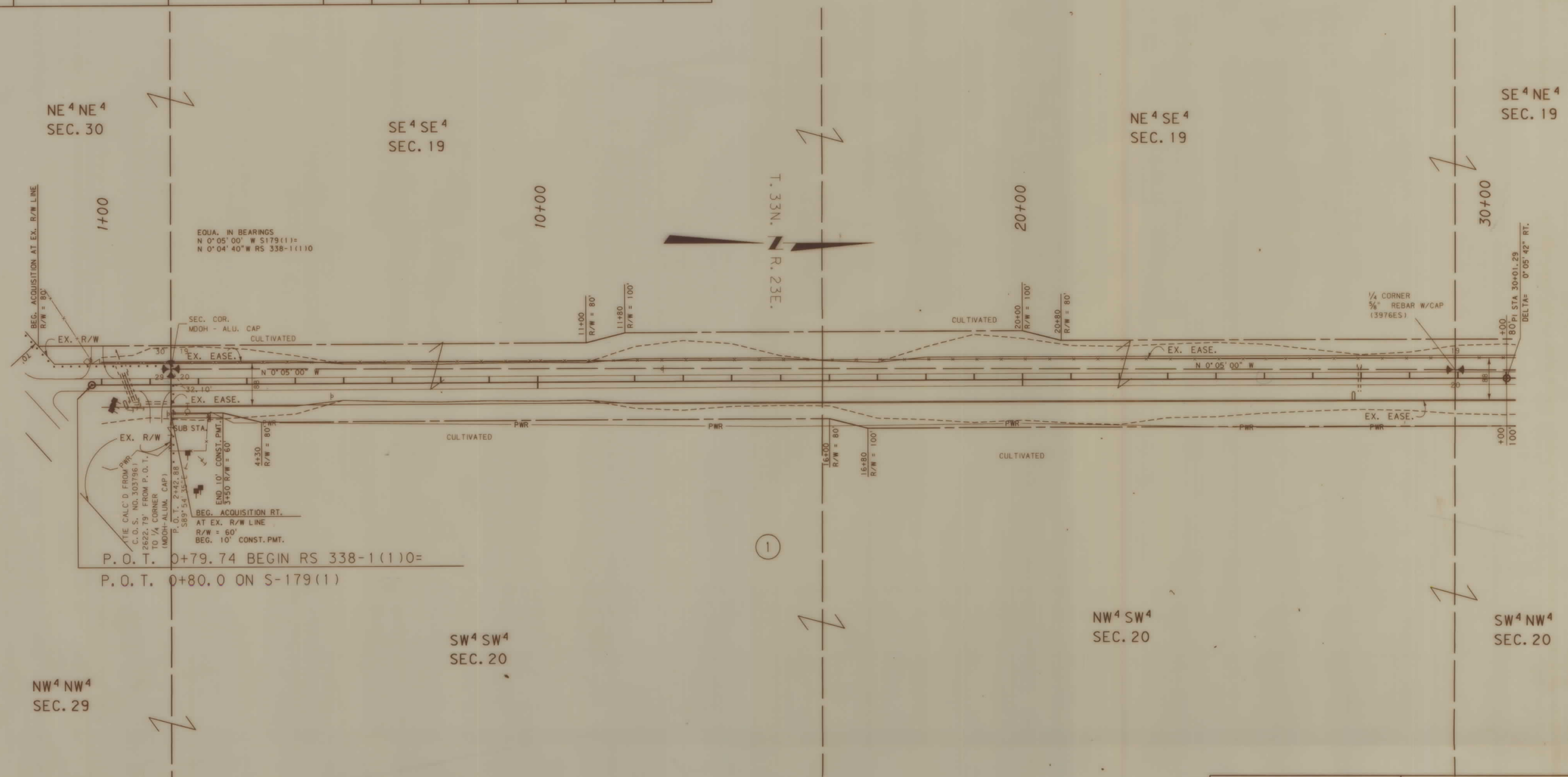

BACKSLOPE LIMITS INCLUDE ROUNDING
CONSTRUCTION LIMITS:
CUT SECTION — TOP OF CUT / DITCH BOTTOM
TOE OF FILL

FHWA/DOT APPROVAL 9-11-92, 2-17-93

MAP REVISED

STATE OF MONTANA
DEPARTMENT OF TRANSPORTATION
HIGHWAYS DIVISION
RIGHT OF WAY PLAN
BLAINE COUNTY

0 50' 100' 200' 300'

MONTANA DEPARTMENT OF TRANSPORTATION

RDROW

3	6	9
2	5	8
	4	7

MONTANA CADD
22-APR-1992
07:57
RDROW
ZGA0:[32,610798nhnp1.row]

ZGA0:[32,610798NHNP1.ROW

STATE	RIGHT OF WAY ID.	SHEET NO.	TOTAL SHEETS
MONTANA	RS 338-1(310	3	13
PROJECT NUMBER 0798003			

NORTH of HARLEM - NORTH

OWNERSHIP

PARCEL	NAME	ADDRESS	TOTAL AREA	GROSS R/W AREA	EX. EASE. AREA	NET AREA	REMAINDER LEFT	REMAINDER RIGHT	CONST. PMT. AREA	EASE. AREA
1	HUTTERIAN BRETHERN NORTH									
	HARLEM COLONY, A MT. CORP.	HARLEM , MONTANA 59526		SEE	SHEET NO.	7				

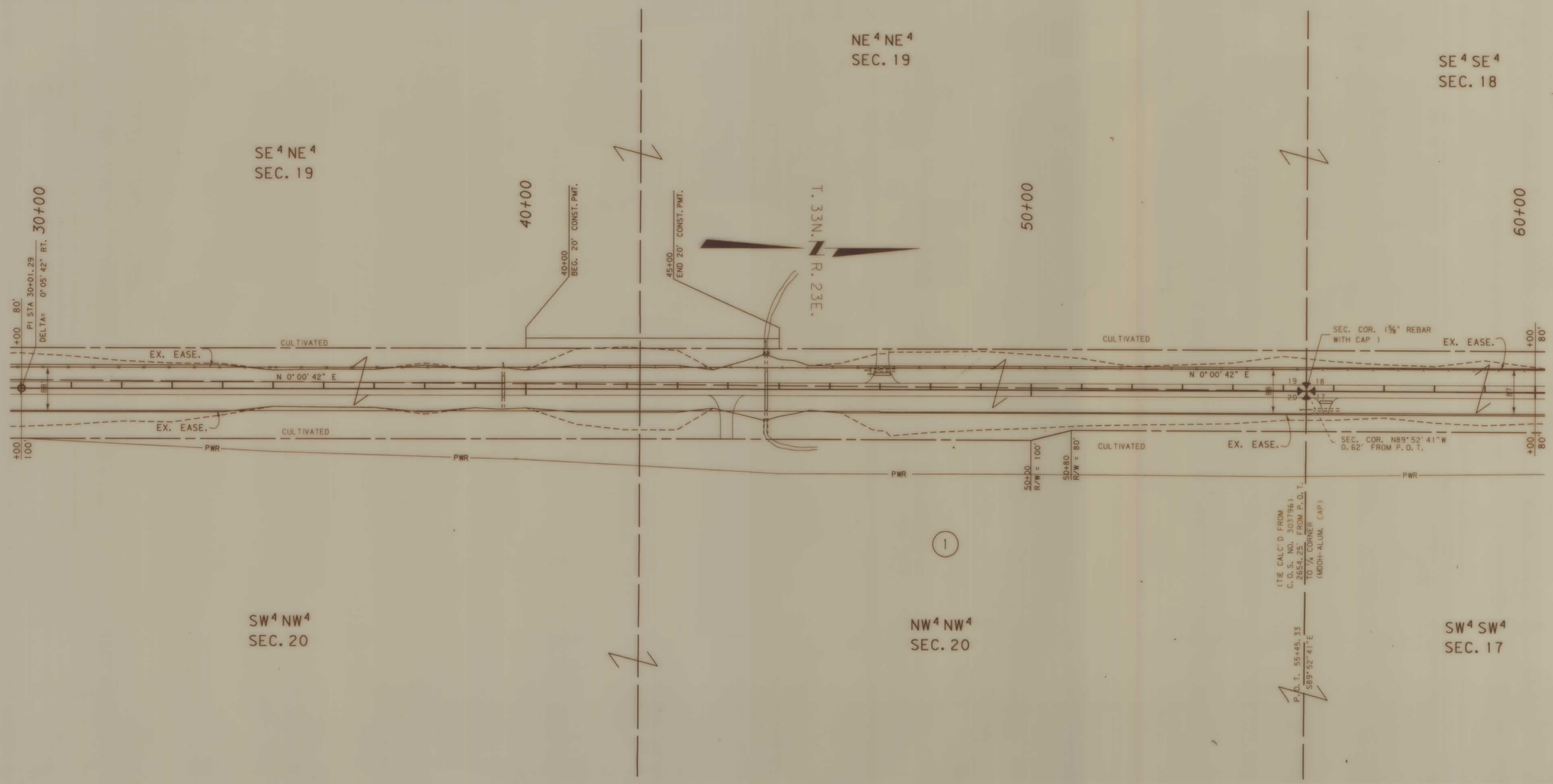

BACKSLOPE LIMITS INCLUDE ROUNDING
CONSTRUCTION LIMITS:
CUT SECTION — TOP OF CUT
TOE OF FILL — DITCH BOTTOM

FHWA/DOT APPROVAL 9-11-92, 2-17-93

MAP REVISED

STATE OF MONTANA
DEPARTMENT OF TRANSPORTATION
HIGHWAYS DIVISION
RIGHT OF WAY PLAN
BLAINE COUNTY

0 50' 100' 200' 300'

MONTANA DEPARTMENT OF TRANSPORTATION

RDROW

3	6	9
	5	8
1	4	7

MONTANA CADD
22-APR-1992 07:57
RDROW
DGN01:[32,610798]nhnp1.row, 1

ZGA0:[32,610798NHNP1.ROW

STATE	RIGHT OF WAY ID.	SHEET NO.	TOTAL SHEETS
MONTANA	RS 338-1(3)0	4	13
PROJECT NUMBER 0798003			

NORTH of HARLEM - NORTH

OWNERSHIP

PARCEL	NAME	ADDRESS	TOTAL AREA	GROSS R/W AREA	EX. EASE. AREA	NET AREA	REMAINDER LEFT	REMAINDER RIGHT	CONST. PMT. AREA	EASE. AREA
1	HUTTERIAN BRETHERN NORTH									
	HARLEM COLONY, A MT. CORP.	HARLEM , MONTANA 59526			SEE SHEET	NO. 7				

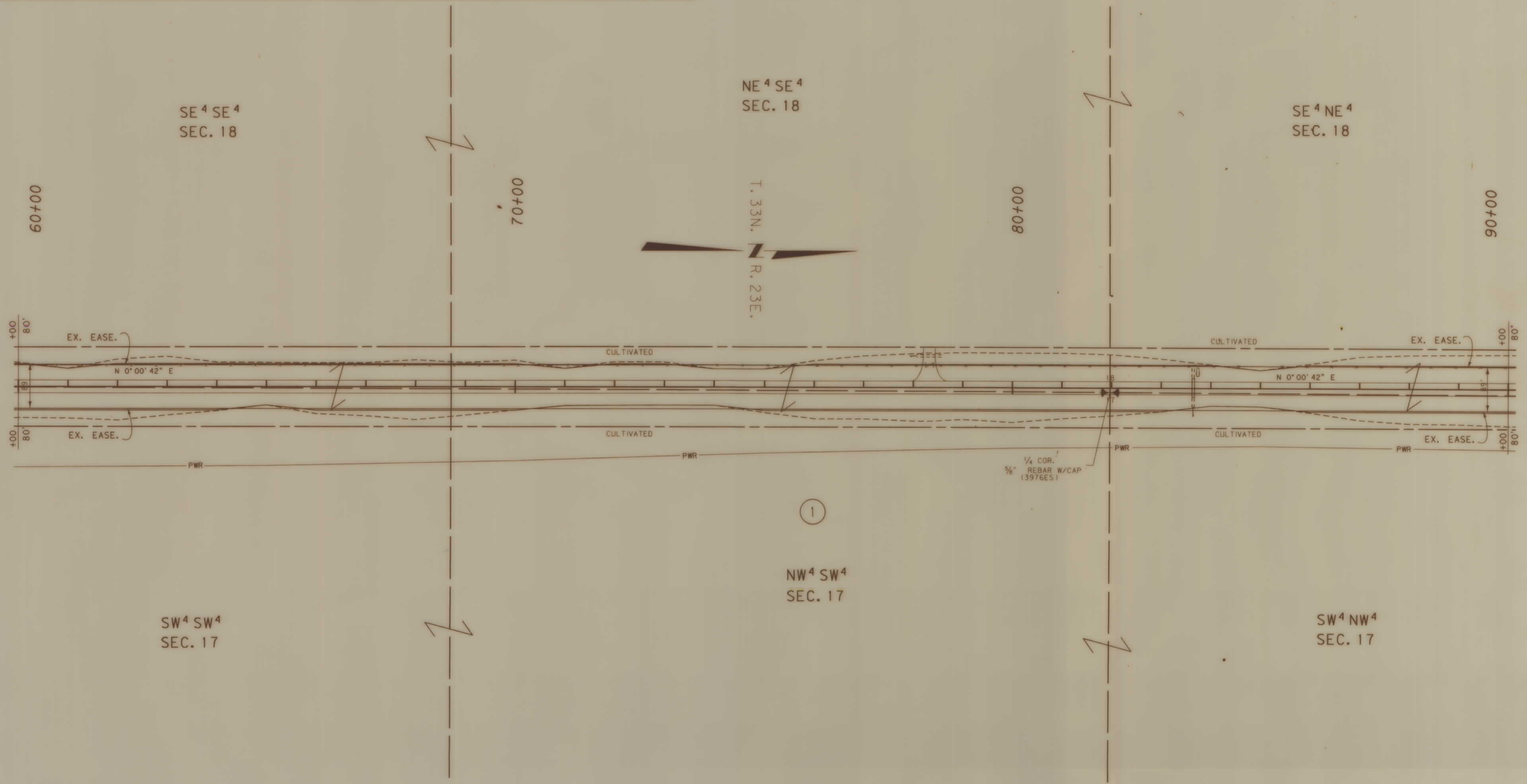

BACKSLOPE LIMITS INCLUDE ROUNDING
CONSTRUCTION LIMITS: CUT SECTION — TOP OF CUT; TOE OF FILL — DITCH BOTTOM

FHWA/DOT APPROVAL 9-11-92, 2-17-93

MAP REVISED

STATE OF MONTANA
DEPARTMENT OF TRANSPORTATION
HIGHWAYS DIVISION
RIGHT OF WAY PLAN
BLAINE COUNTY

0 50' 100' 200' 300'

MONTANA DEPARTMENT OF TRANSPORTATION

RDROW

6	9
5	8
4	7
1	2

MONTANA CADD
22-APR-1992 07:57
RDROW
pgdd:[32,610798]nnp1_row_1

ZGAD:[32,610798]NHNP1_ROW

STATE	RIGHT OF WAY ID.	SHEET NO.	TOTAL SHEETS
MONTANA	RS 338-1(3)0	5	13
PROJECT NUMBER 0798003			

NORTH of HARLEM - NORTH

OWNERSHIP

PARCEL	NAME	ADDRESS	TOTAL AREA	GROSS R/W AREA	EX. EASE. AREA	NET AREA	REMAINDER LEFT	REMAINDER RIGHT	CONST. PMT. AREA	EASE. AREA
1	HUTTERIAN BRETHERN NORTH									
	HARLEM COLONY, A MT. CORP.	HARLEM , MONTANA 59526		SEE	SHEET NO.	7				
2	HUTTERIAN BRETHERN NORTH									
	HARLEM COLONY	HARLEM , MONTANA 59526		SEE	SHEET NO.	7				

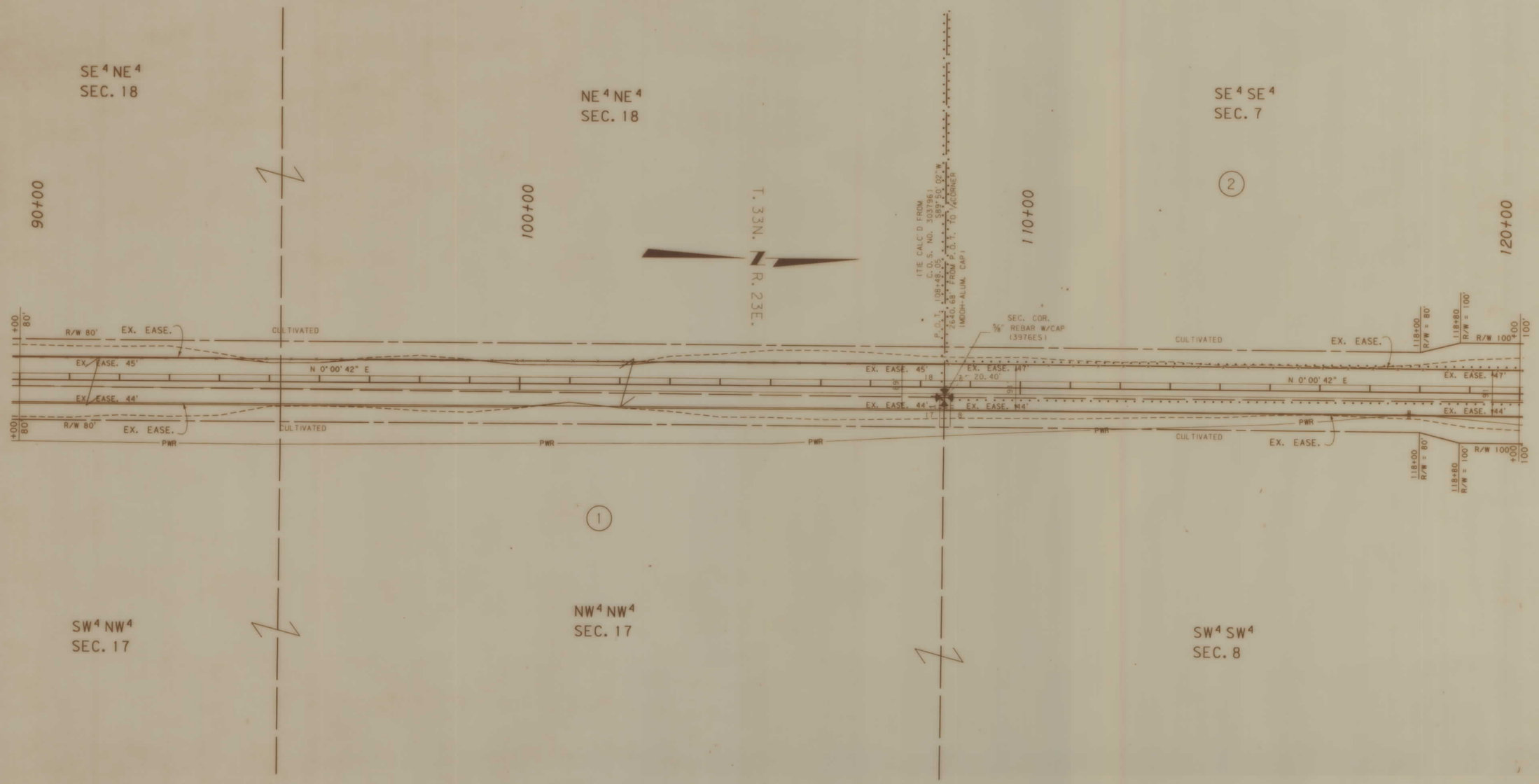

BACKSLOPE LIMITS INCLUDE ROUNDING
CONSTRUCTION LIMITS:
CUT SECTION — TOP OF CUT
TOE OF FILL — DITCH BOTTOM

FHWA/DOT APPROVAL 4-24-92

MAP REVISED 2-23-93

STATE OF MONTANA
DEPARTMENT OF TRANSPORTATION
HIGHWAYS DIVISION
RIGHT OF WAY PLAN
BLAINE COUNTY
0 50' 100' 200' 300'

MONTANA DEPARTMENT OF TRANSPORTATION

RDROW

23-FEB-1993 06:02 RDROW
MONTANA CADD
zgao: [32, 61079 8nhnp1. row, 1

3	6	9
2	5	8
	1	7

ZGAO: [32, 61079 8NHNP1. ROW

STATE	RIGHT OF WAY ID.	SHEET NO.	TOTAL SHEETS
MONTANA	RS 338-1(3)0	6	13
PROJECT NUMBER 0798003			

NORTH of HARLEM - NORTH

OWNERSHIP

PARCEL	NAME	ADDRESS	TOTAL AREA	GROSS R/W AREA	EX. EASE. AREA	NET AREA	REMAINDER LEFT	REMAINDER RIGHT	CONST. PMT. AREA	EASE. AREA
1	HUTTERIAN BRETHERN NORTH									
	HARLEM COLONY, A MT. CORP.	HARLEM , MONTANA 59526		SEE	SHEET NO.	7				
2	HUTTERIAN BRETHERN NORTH									
	HARLEM COLONY	HARLEM , MONTANA 59526		SEE	SHEET NO.	7				

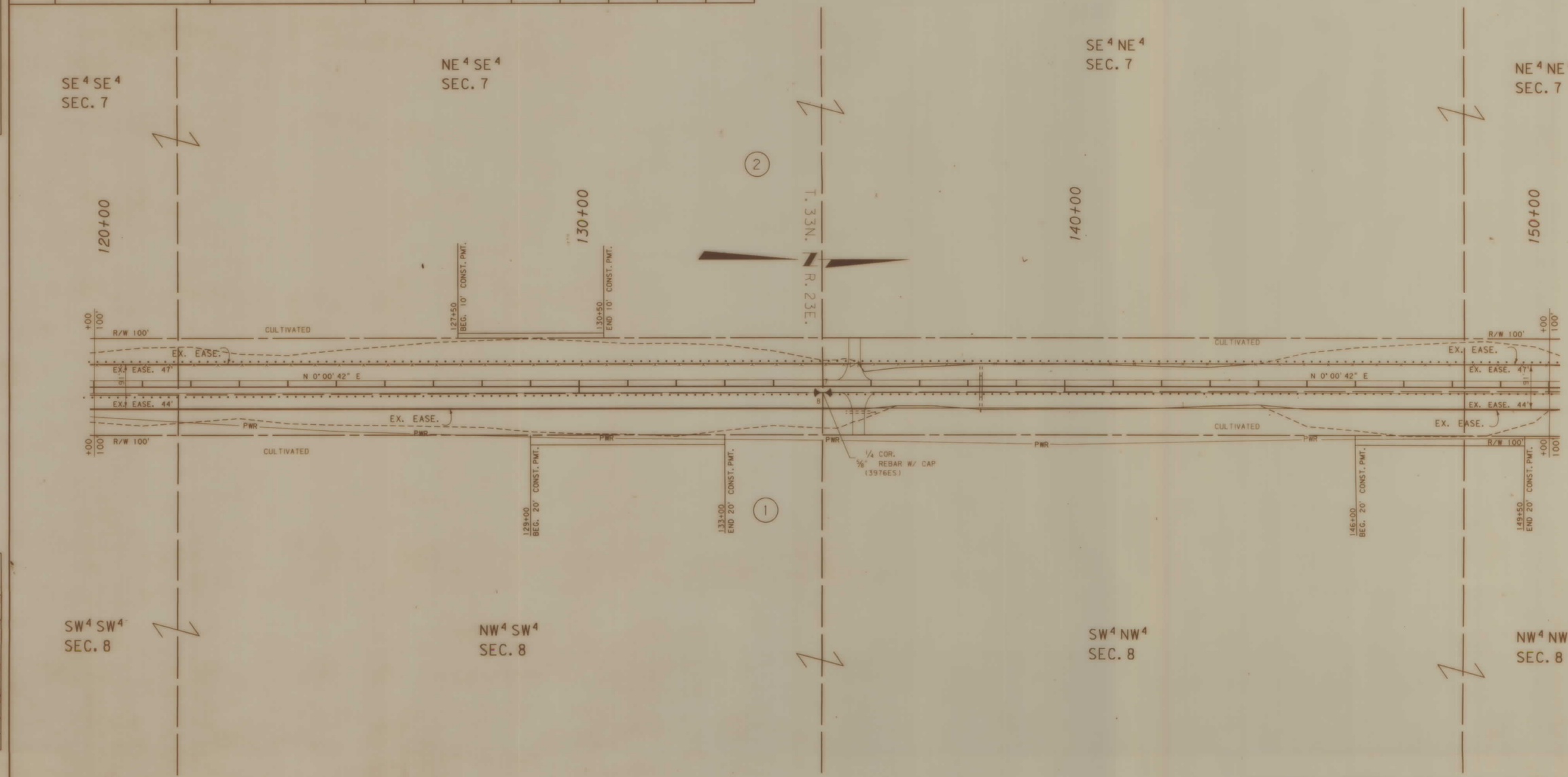

BACKSLOPE LIMITS INCLUDE ROUNDING
CONSTRUCTION LIMITS: CUT SECTION — TOP OF CUT / DITCH BOTTOM; TOE OF FILL

FHWA/DOT APPROVAL 4-24-92

MAP REVISED 2-23-93

STATE OF MONTANA
DEPARTMENT OF TRANSPORTATION
HIGHWAYS DIVISION
RIGHT OF WAY PLAN
BLAINE COUNTY

0 50' 100' 200' 300'

MONTANA DEPARTMENT OF TRANSPORTATION

RDROW

MONTANA CADD
23-FEB-1993 06:02 RDROW
zgao:[32,610798nhnp1.row] 1

ZGAO:[32,610798NHNP1.ROW

STATE	RIGHT OF WAY ID.	SHEET NO.	TOTAL SHEETS
MONTANA	RS 338-1(310	7	13
PROJECT NUMBER 0798003			

NORTH of HARLEM - NORTH

OWNERSHIP

PARCEL	NAME	ADDRESS	TOTAL AREA	GROSS R/W AREA	EX. EASE. AREA	NET AREA	REMAINDER LEFT	REMAINDER RIGHT	CONST. PMT. AREA	EASE. AREA
1	HUTTERIAN BRETHERN NORTH									
	HARLEM COLONY	HARLEM , MONTANA 59526		51.34 AC	25.37 AC	25.97 AC			0.61 AC	
2	HUTTERIAN BRETHERN NORTH									
	HARLEM COLONY	HARLEM , MONTANA 59526		6.00 AC.		6.00 AC			0.07 AC	
3	U.S.A. (B.L.M.)			SEE	SHEET NO.	8				
4	ALEX PITCH et al									
	C/D PAUL NIEDEREGGER	BOX 335 - HARLEM , MT. 59526		SEE	SHEET NO.	12				

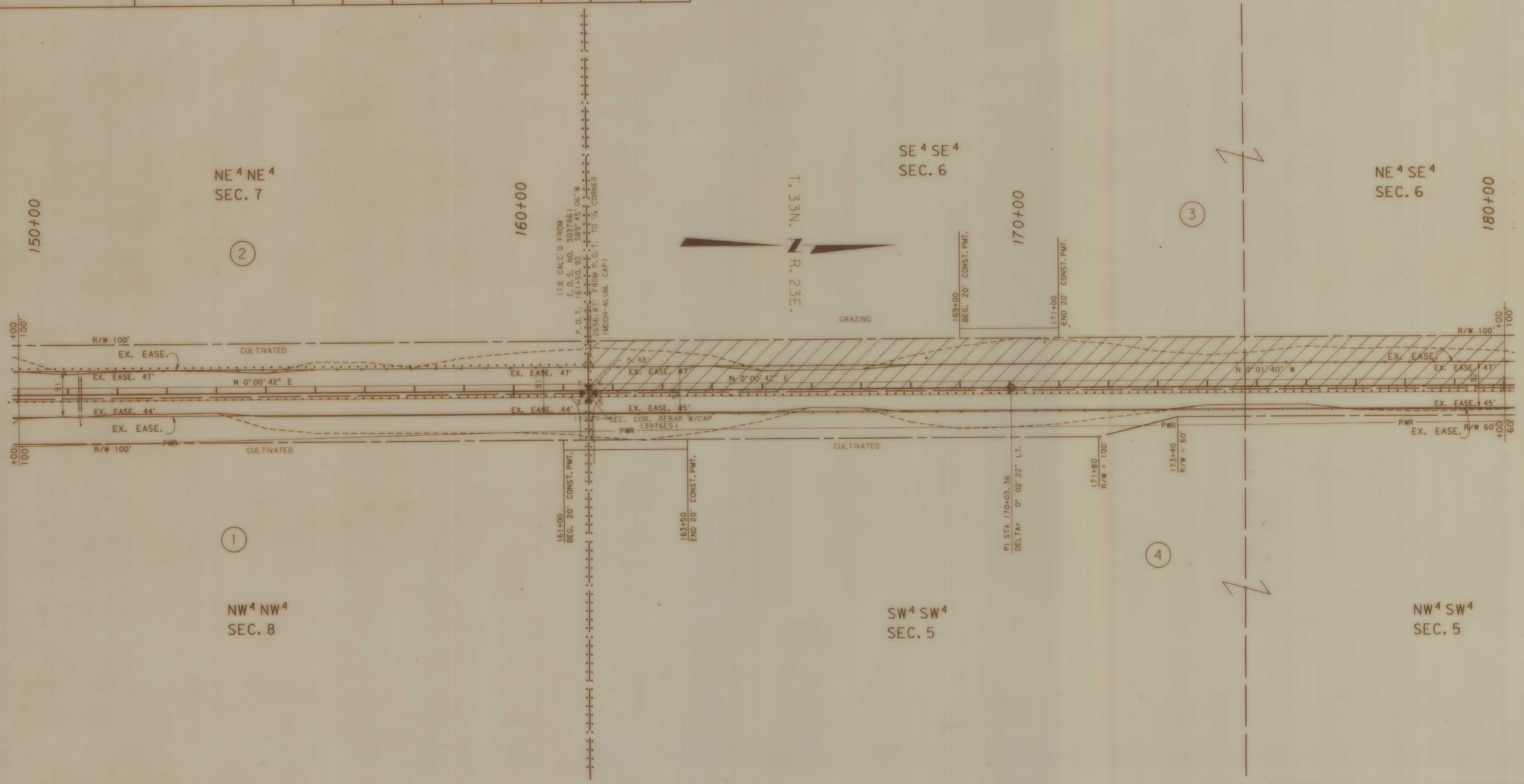

BACKSLOPE LIMITS INCLUDE ROUNDING
CONSTRUCTION LIMITS: CUT SECTION — TOP OF CUT; TOE OF FILL — DITCH BOTTOM

FHWA/DOT APPROVAL 4-24-92

MAP REVISED 2-23-93

STATE OF MONTANA
DEPARTMENT OF TRANSPORTATION
HIGHWAYS DIVISION
RIGHT OF WAY PLAN
BLAINE COUNTY

0 50' 100' 200' 300'

ZGAO: [32, 610798NHNP1. ROW

MONTANA DEPARTMENT OF TRANSPORTATION

RDROW

23-FEB-1993 06:02 RDROW
MONTANA CADD
zgao: [32, 610798nhnp1. rows, 1

STATE	RIGHT OF WAY ID.	SHEET NO.	TOTAL SHEETS
MONTANA	RS 338-1(310	8	13
PROJECT NUMBER 0798003			

NORTH of HARLEM - NORTH

OWNERSHIP

PARCEL	NAME	ADDRESS	TOTAL AREA	GROSS R/W AREA	EX. EASE. AREA	NET AREA	REMAINDER LEFT	REMAINDER RIGHT	CONST. PMT. AREA	EASE. AREA
3	U. S. A. (B. L. M.)			6.46 AC	3.22 AC	3.24 AC			0.09 AC	
4	ALEX PITCH et al									
	C/D PAUL NIEDEREGGER	BOX 335 - HARLEM, MT. 59526		SEE	SHEET NO.	12				

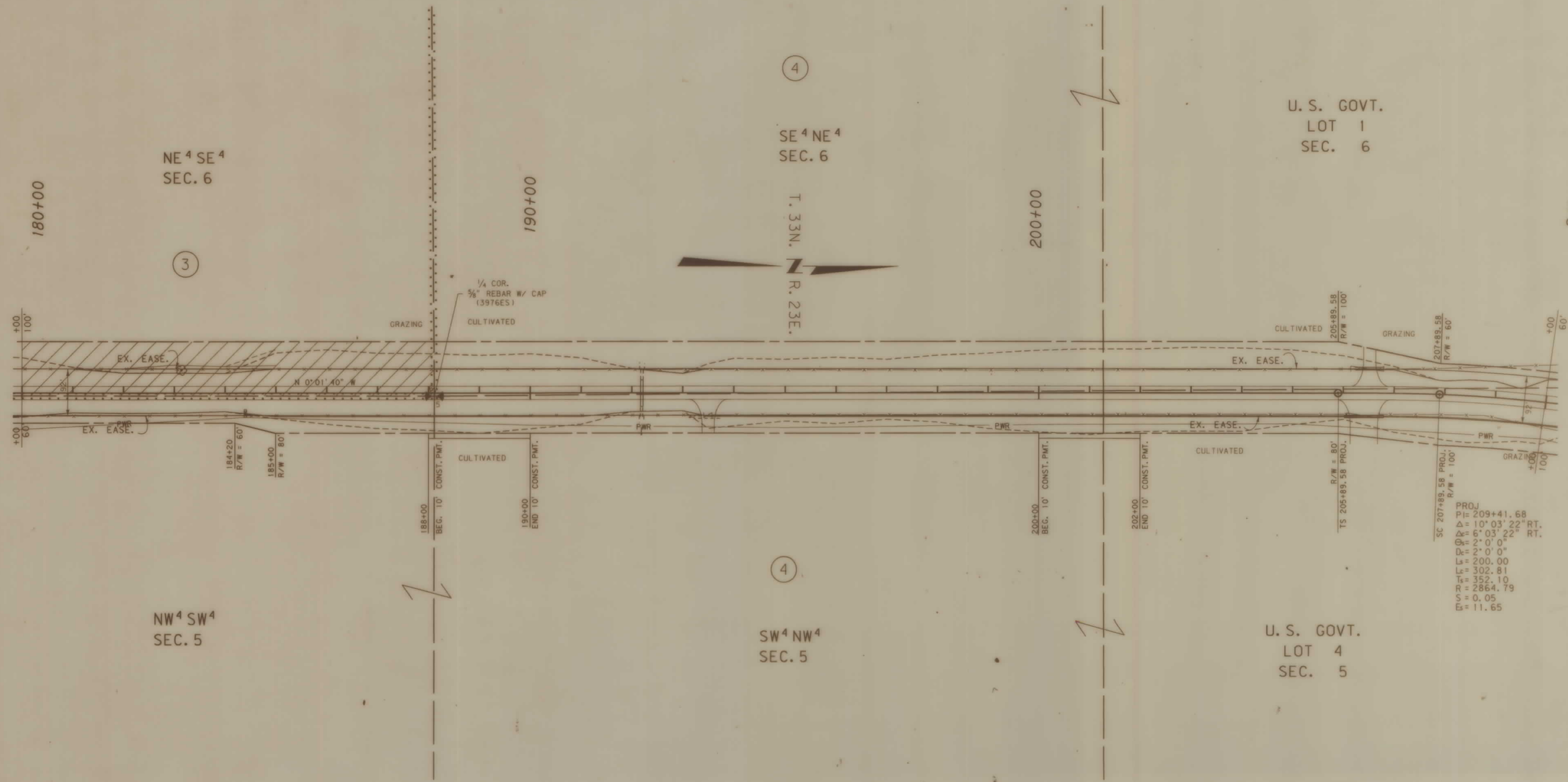

BACKSLOPE LIMITS INCLUDE ROUNDING
CONSTRUCTION LIMITS:
CUT SECTION — TOP OF CUT
TOE OF FILL — DITCH BOTTOM

FHWA/DOT APPROVAL 4-24-92

MAP REVISED 3-11-93

STATE OF MONTANA
DEPARTMENT OF TRANSPORTATION
HIGHWAYS DIVISION
RIGHT OF WAY PLAN
BLAINE COUNTY

0 50' 100' 200' 300'

MONTANA DEPARTMENT OF TRANSPORTATION

RDROW

MONTANA CADD
11-MAR-1993
13:47
RDROW
zcadd: f:32.610798nbrp1.rowv.1

3	6	9
2	5	8
1	4	

STATE	RIGHT OF WAY ID.	SHEET NO.	TOTAL SHEETS
MONTANA	RS 338-1(310	9	13
PROJECT NUMBER 0798003			

NORTH of HARLEM - NORTH

OWNERSHIP

PARCEL	NAME	ADDRESS	TOTAL AREA	GROSS R/W AREA	EX. EASE. AREA	NET AREA	REMAINDER LEFT	REMAINDER RIGHT	CONST. PMT. AREA	EASE. AREA
4	ALEX PITCH et al									
	C/O PAUL NIEDEREGGER	BOX 335 - HARLEM , MT. 59526		SEE	SHEET NO.	12				
5	ROCK COULEE RANCH	BOX 111 - HARLEM , MT. 59526		SEE	SHEET NO.	11				

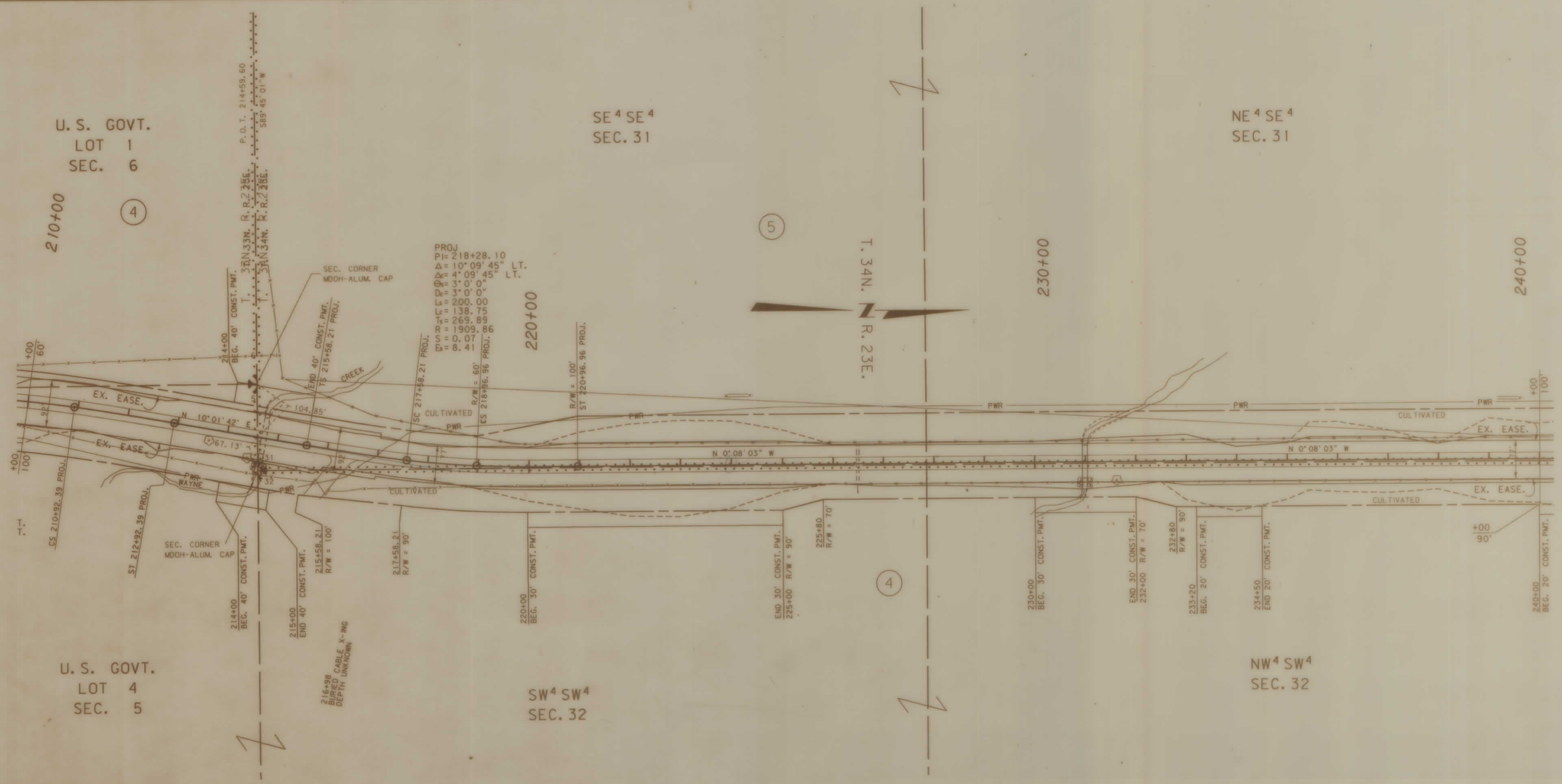

BACKSLOPE LIMITS INCLUDE ROUNDING
CONSTRUCTION LIMITS: CUT SECTION — TOP OF CUT / DITCH BOTTOM; TOE OF FILL

FHWA/DOT APPROVAL 4-24-92

MAP REVISED 3-11-93

STATE OF MONTANA
DEPARTMENT OF TRANSPORTATION
HIGHWAYS DIVISION
RIGHT OF WAY PLAN
BLAINE COUNTY

0 50' 100' 200' 300'

ZGAO: [32, 610798NHNP1, ROW

MONTANA DEPARTMENT OF TRANSPORTATION

RDROW

12-MAR-1993 06:47 RDROW
MONTANA CADD
zgao: [32, 610798nnnp1, rows 1

STATE	RIGHT OF WAY ID.	SHEET NO.	TOTAL SHEETS
MONTANA	RS 338-1(310)	10	13

PROJECT NUMBER 0798003

NORTH of HARLEM - NORTH

OWNERSHIP

PARCEL	NAME	ADDRESS	TOTAL AREA	GROSS R/W AREA	EX. EASE. AREA	NET AREA	REMAINDER LEFT	REMAINDER RIGHT	CONST. PMT. AREA	EASE. AREA
4	ALEX PITCH et al									
	C/D PAUL NIEDEREGGER	BOX 335 - HARLEM , MT. 59526		SEE	SHEET NO.	12				
5	ROCK COULEE RANCH	BOX 111 - HARLEM , MT. 59526		SEE	SHEET NO.	11				



BACKSLOPE LIMITS INCLUDE ROUNDING
CONSTRUCTION LIMITS:
CUT SECTION — TOP OF CUT
TOE OF FILL — DITCH BOTTOM

FHWA/DOT APPROVAL 9-11-92, 2-17-93

MAP REVISED

STATE OF MONTANA
DEPARTMENT OF TRANSPORTATION
HIGHWAYS DIVISION
RIGHT OF WAY PLAN
BLAINE COUNTY

0 50' 100' 200' 300'

MONTANA DEPARTMENT OF TRANSPORTATION

RDROW

MONTANA CADD
22-APR-1992
08:02
RDROW
zgao:[32.610798nhnp1.row]

ZGAO:[32.610798NHNP1.ROW]

STATE	RIGHT OF WAY ID.	SHEET NO.	TOTAL SHEETS
MONTANA	RS 338-1(1)0	11	13

PROJECT NUMBER 0798003

NORTH of HARLEM - NORTH

MONTANA DEPARTMENT OF TRANSPORTATION

OWNERSHIP

PARCEL	NAME	ADDRESS	TOTAL AREA	GROSS R/W AREA	EX. EASE. AREA	NET AREA	REMAINDER LEFT	REMAINDER RIGHT	CONST. PMT. AREA	EASE. AREA
4	ALEX PITCH et al									
	C/O PAUL NIEDEREGGER	P.O. BOX 335 , HARLEM , MONT.		SEE	SHEET NO.	12				
5	ROCK COULEE RANCH , INC.									
	A MONTANA CORP.	P.O. BOX 111 , HARLEM , MONT.		15.31 AC	5.36 AC	9.95 AC			0.26 AC	
6	ALEX PITCH et al									
	C/O PAUL NIEDEREGGER	P.O. BOX 335 , HARLEM , MONT.		SEE	SHEET NO.	13				

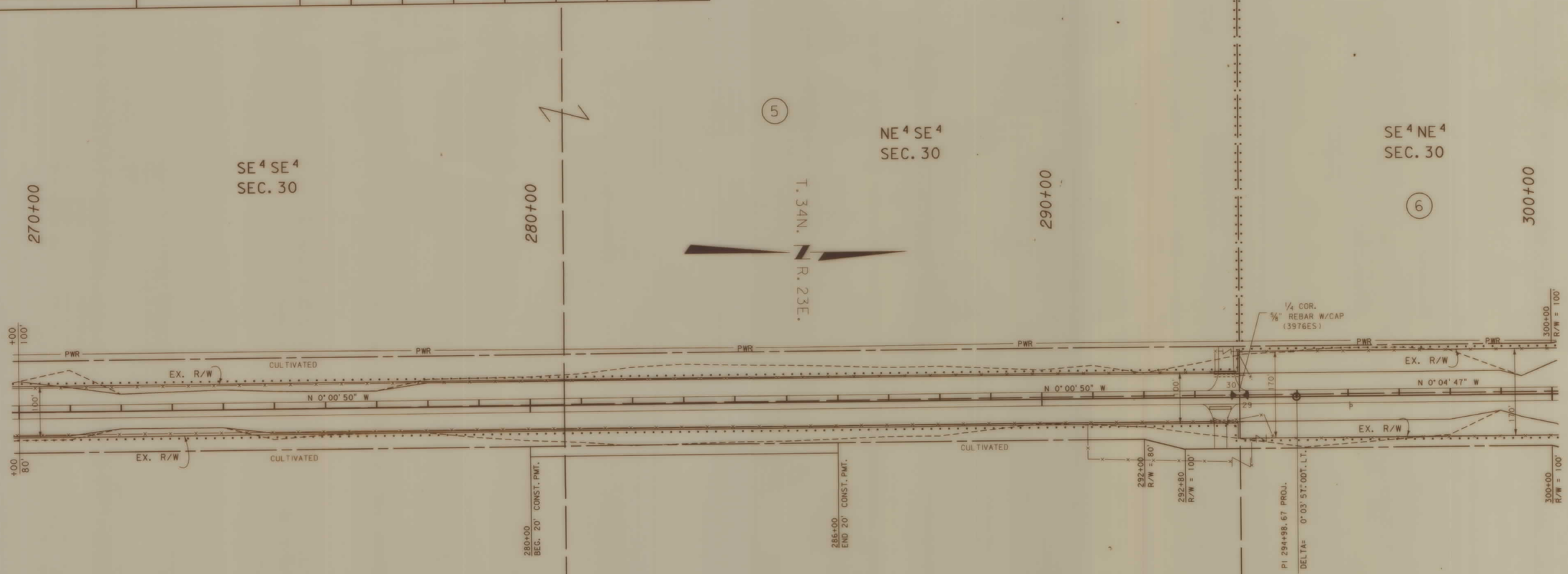

SW4 SW4
SEC. 29

4

NW4 SW4
SEC. 29

SW4 NW4
SEC. 29

BACKSLOPE LIMITS INCLUDE ROUNDING
CONSTRUCTION LIMITS: CUT SECTION — TOP OF CUT, DITCH BOTTOM; TOE OF FILL

FHWA/DOT APPROVAL 9-11-92, 2-17-93

MAP REVISED

STATE OF MONTANA
DEPARTMENT OF TRANSPORTATION
HIGHWAYS DIVISION
RIGHT OF WAY PLAN
BLAINE COUNTY

0 50' 100' 200' 300'

RDROW

3	6	9
2	5	8
	4	7

MONTANA CADD
22-APR-1992 08:07 RDROW
cpgdb:[.32.610798nhne2.row]1

ZCAD:[.32.610798NHNP2.ROW

STATE	RIGHT OF WAY ID.	SHEET NO.	TOTAL SHEETS
MONTANA	RS 338-1(110	12	13

PROJECT NUMBER 0798003

NORTH of HARLEM - NORTH

OWNERSHIP

PARCEL	NAME	ADDRESS	TOTAL AREA	GROSS R/W AREA	EX. EASE. AREA	NET AREA	REMAINDER LEFT	REMAINDER RIGHT	CONST. PMT. AREA	EASE. AREA
4	ALEX PITCH et al									
	C/O PAUL NIEDEREGGER	P.O. BOX 335 , HARLEM , MONT.		28.30 AC	11.93 AC	16.37 AC			1.73 AC	
6	ALEX PITCH et al									
	C/O PAUL NIEDEREGGER	P.O. BOX 335 , HARLEM , MONT.		SEE	SHEET NO.	13				
7	RICHARD P. WOLF									
	C/O PAUL & VICKI NIEDEREGGER	P.O. BOX 335 , HARLEM , MONT.		SEE	SHEET NO.	13				

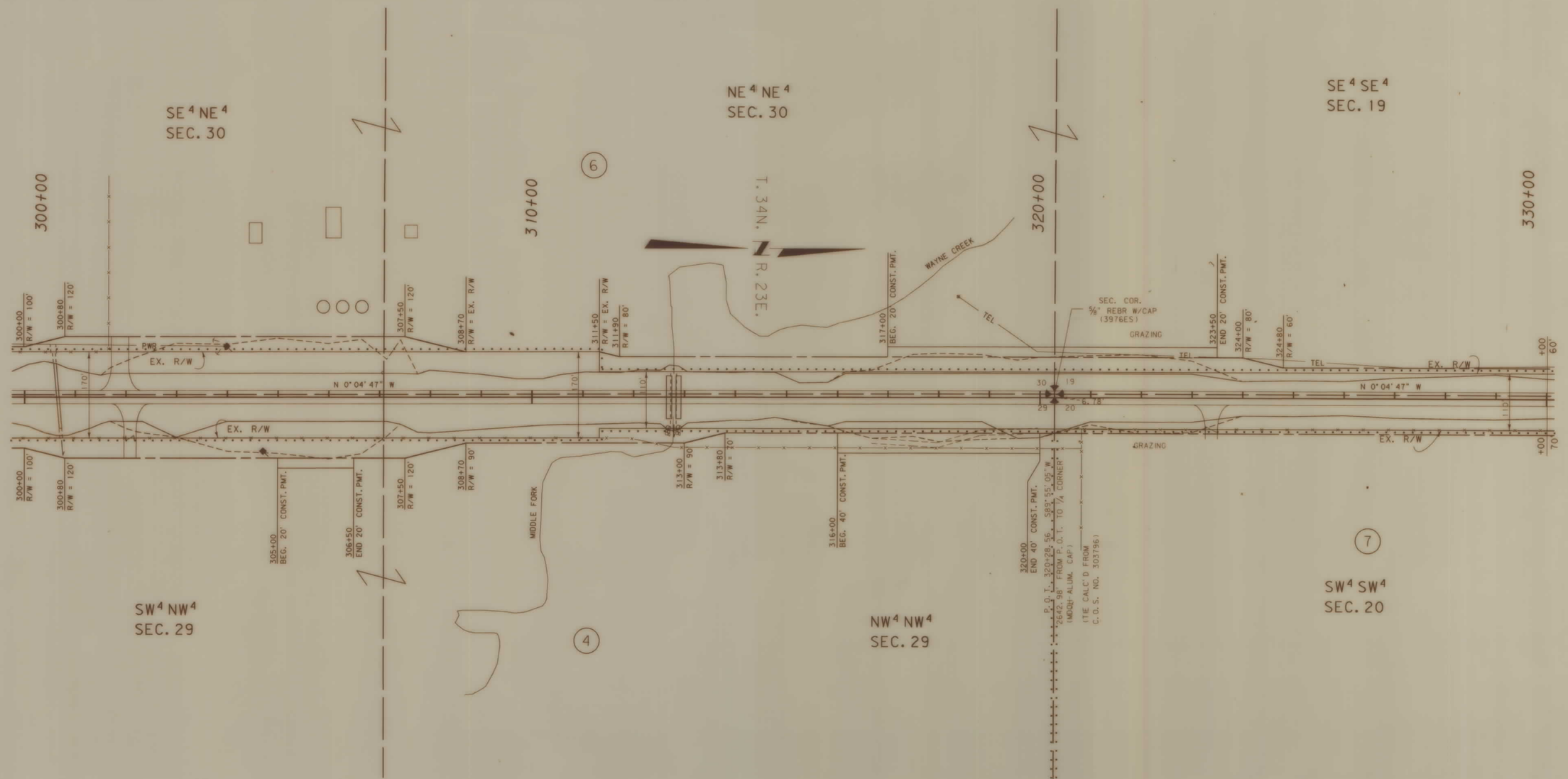

BACKSLOPE LIMITS INCLUDE ROUNDING
*CONSTRUCTION LIMITS:
CUT SECTION — TOP OF CUT
TOE OF FILL — DITCH BOTTOM

FHWA/DOT APPROVAL 9-11-92, 2-17-93

MAP REVISED

STATE OF MONTANA
DEPARTMENT OF TRANSPORTATION
HIGHWAYS DIVISION
RIGHT OF WAY PLAN
BLAINE COUNTY

0 50' 100' 200' 300'

MONTANA DEPARTMENT OF TRANSPORTATION

RDROW

22-APR-1992 09:07 RDROW

MONTANA CADD

DGN: T32, 610798nhnp2, rdrw. 1

ZGAO: [32, 610798NHNP2. RDW

STATE	RIGHT OF WAY ID.	SHEET NO.	TOTAL SHEETS
MONTANA	RS 338-1(1)0	13	13
PROJECT NUMBER 0798003			

NORTH of HARLEM - NORTH

OWNERSHIP

PARCEL	NAME	ADDRESS	TOTAL AREA	GROSS R/W AREA	EX. EASE. AREA	NET AREA	REMAINDER LEFT	REMAINDER RIGHT	CONST. PMT. AREA	EASE. AREA
6	ALEX PITCH et al									
	C/O PAUL NIEDEREGGER	P. O. BOX 335 , HARLEM , MONT.		1.92 AC		1.92 AC			0.80 AC	
7	RICHARD P. WOLF									
	C/O PAUL & VICKI NIEDEREGGER	P. O. BOX 335 , HARLEM , MONT.		0.39 AC		0.39 AC			0.55 AC	

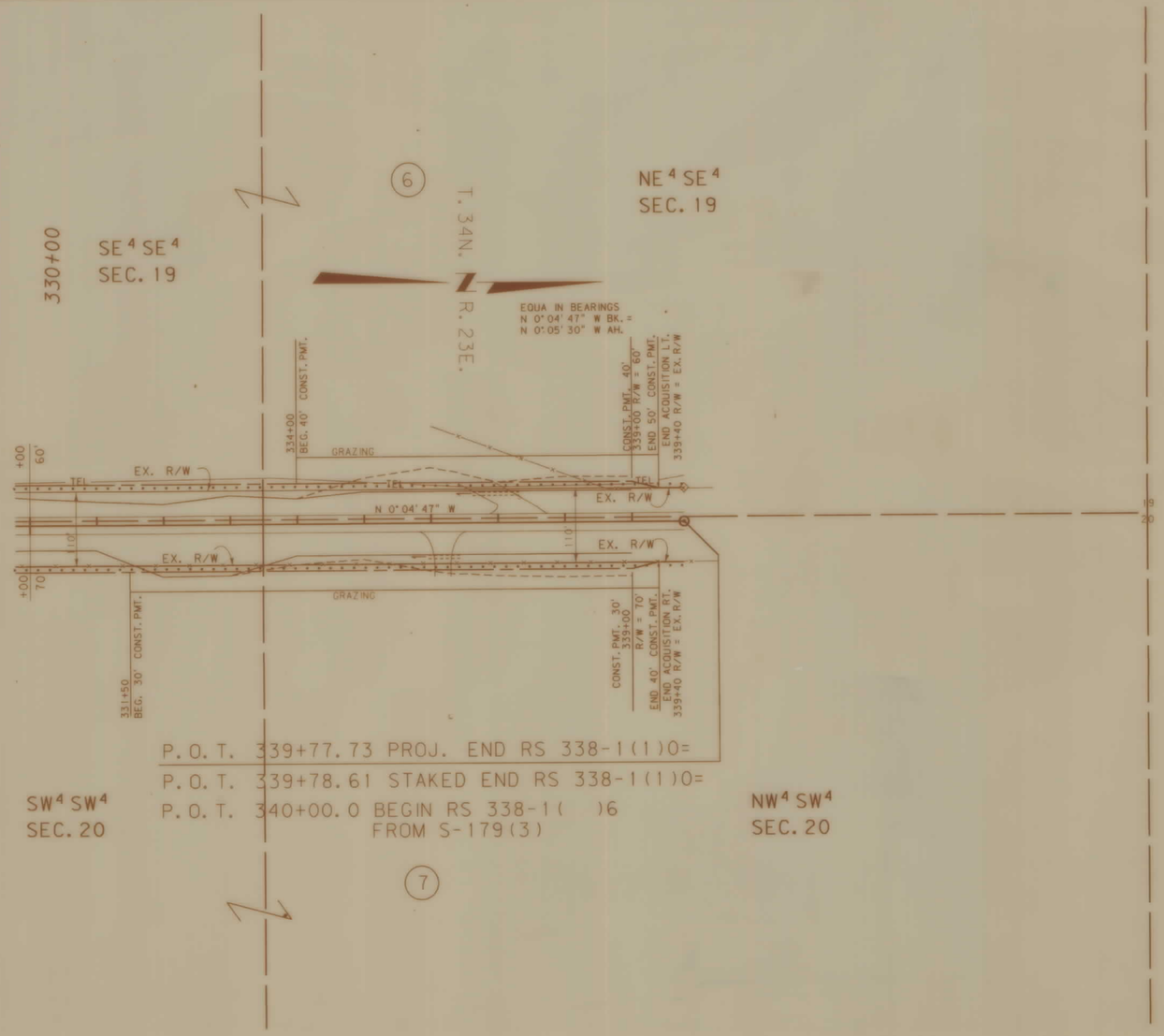

RDROW

MONTANA DEPARTMENT OF TRANSPORTATION

6	9
2	5	8
1	4	7

MONTANA CADD

22-APR-1992
08:07
RDROW

DGN01: [32,6]0798NHNP2.DGN, 1

BACKSLOPE LIMITS INCLUDE ROUNDING
CONSTRUCTION LIMITS: CUT SECTION — TOP OF CUT; TOE OF FILL — DITCH BOTTOM

FHWA/DOT APPROVAL 9-11-92, 2-17-93

MAP REVISED

STATE OF MONTANA
DEPARTMENT OF TRANSPORTATION
HIGHWAYS DIVISION
RIGHT OF WAY PLAN
BLAINE COUNTY
0 50' 100' 200' 300'

ZGAO: [32,6]0798NHNP2.ROW