PLANS
NOT
TO
SCALE

STATE	PROJECT NUMBER	SHEET NO.	TOTAL SHEETS
MONTANA	BRS 396 - 1(1) 9	1	4

SAVOY - NO. & SO.

BRS 396-1(1)9

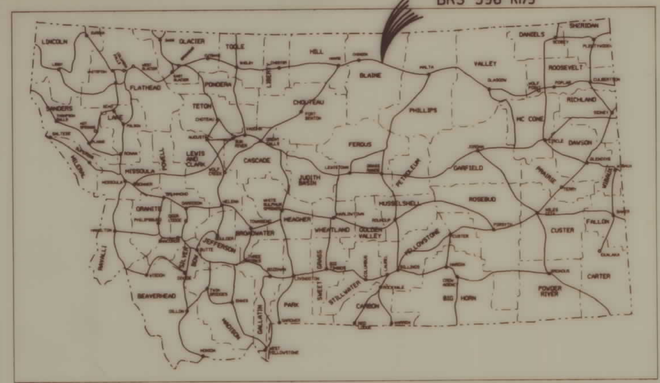

STATE OF MONTANA

DEPARTMENT OF HIGHWAYS

RIGHT OF WAY PLAN OF FEDERAL AID PROJECT NO. BRS 396-1(1)9 R/W BRS 396-1(1)9 CONST.

SAVOY - NORTH & SOUTH

BLAINE COUNTY

0.00 MILES

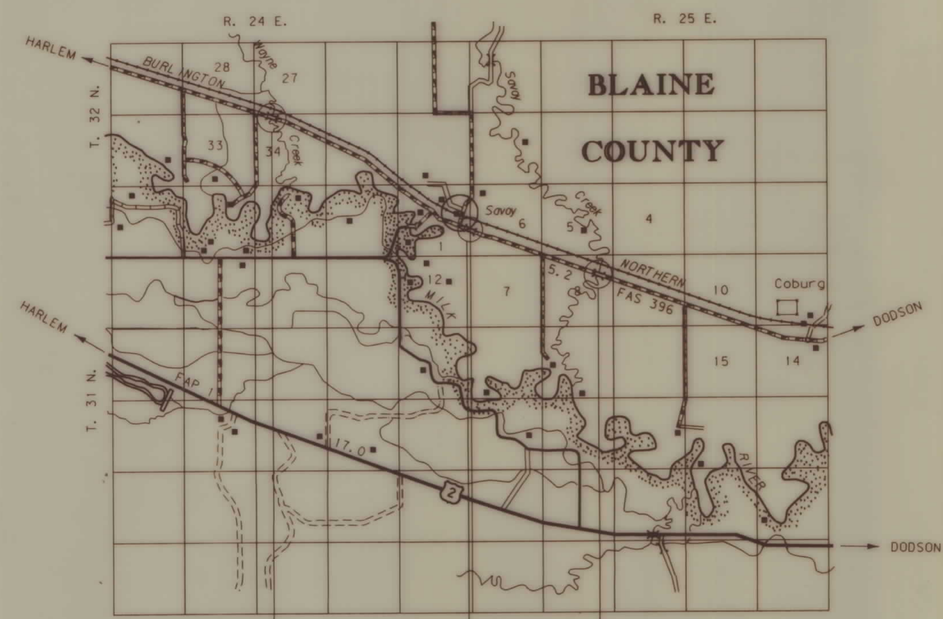

STA. 0+00 BEG. WAYNE CR. PROJECT — NEW PIPE & APPR'S — END WAYNE CR. PROJECT STA. 10+00 — THIS

STA. 5+00 BEG. DRAINAGE PROJECT — 2 NEW PIPES & APPR'S — END DRAINAGE PROJECT STA. 30+76.7 — THIS

STA. 0+00 BEG. SAVOY CR. PROJECT — NEW STRUCTURE & APPR'S — END SAVOY CR. PROJECT STA. 11+00 — THIS

CONVENTIONAL SIGNS

- PROPOSED RIGHT OF WAY LINE
- EXISTING RIGHT OF WAY LINE
- RAILROAD RIGHT OF WAY LINE
- CENTERLINE (℄) OR PROJECTED LINE
- STK'D CENTERLINE
- OWNERSHIP BOUNDARY — PL — PL —
- PRESENT TRAVELED WAY (P.T.W.)
- R/W LINE FENCED — EX. R/W
- CONSTRUCTION LIMITS — CUT — FILL
- FENCE LINE
- EXISTING GUARDRAIL
- PROPOSED GUARDRAIL
- FULL ACCESS CONTROL
- LIMITED ACCESS CONTROL
- GATE IN FENCE
- CATTLE GUARD = 24'
- STATE & NATIONAL BORDER LINES
- CITY OR TOWN LIMITS LINE
- COUNTY, PARK OR FOREST BOUNDARY
- RESERVATION LINE
- TOWNSHIP OR RANGE LINE
- SECTION LINE
- 1/4 SECTION LINE
- 1/16 SECTION LINE
- SECTION CORNER — FOUND — UNFOUND
- 1/4 SECTION CORNER
- CLOSING CORNER
- MEANDER CORNER
- TELEPHONE POLE IN PLACE
- TELEGRAPH POLE IN PLACE
- LIGHT POLE
- POWER POLE IN PLACE
- POLES TO BE MOVED
- PROPOSED CULVERT
- EXISTING CULVERT
- OUTLET DITCH
- INLET DITCH
- EXISTING DITCH
- CHANNEL CHANGES
- DITCH BLOCK
- RIPRAP
- BRIDGES
- RAILROADS
- PARCEL NUMBERS — 3
- NEW APPROACH
- EXISTING APPROACH

INDEX

PARCEL NO.	OWNERSHIP	SHEET NO.
1	BURLINGTON NORTHERN RR	2-4
2	KLINGLER, INC.,A MT CORP.	2
3	HELEN JOYCE CHRISTENSEN ETAL	3
4&5	CRONK RANCH,INC.A MT CORP.	3&4

STATE OF MONTANA
DEPARTMENT OF HIGHWAYS

APPROVED : September 1 19 88

GARY J. WICKS
DIRECTOR OF HIGHWAYS
BY Stephen C. Kologi
CHIEF
PRECONSTRUCTION BUREAU

MONTANA STEPHEN C. KOLOGI 1241E PROFESSIONAL ENGINEER

U.S. DEPARTMENT OF TRANSPORTATION
FEDERAL HIGHWAY ADMINISTRATION

APPROVED :

DIVISION ADMINISTRATOR — DATE

STATE	PROJECT NUMBER	SHEET NO.	TOTAL SHEETS
MONTANA	BRS 396 - 1(11) 9	2	4

SAVOY - NO. & SO.

OWNERSHIP

PARCEL	NAME	ADDRESS	TOTAL AREA	GROSS R/W AREA	P.T.W. AREA	AREA TO BE ACQUIRED	REMAINDER LEFT	REMAINDER RIGHT	CONST. PERM. AREA	CONST. EASE AREA	LICENSE AREA
1	BURLINGTON NORTHERN RR			SEE SHEET NO. 4							0.11 AC.
2	KLINGLER, INC., A MT CORP.			2.36AC.	1.71AC.	0.65AC.			*	0.12AC.	

*CONST. PMT. 500X30 DOWNSTREAM TO CLEANOUT DEBRIS.

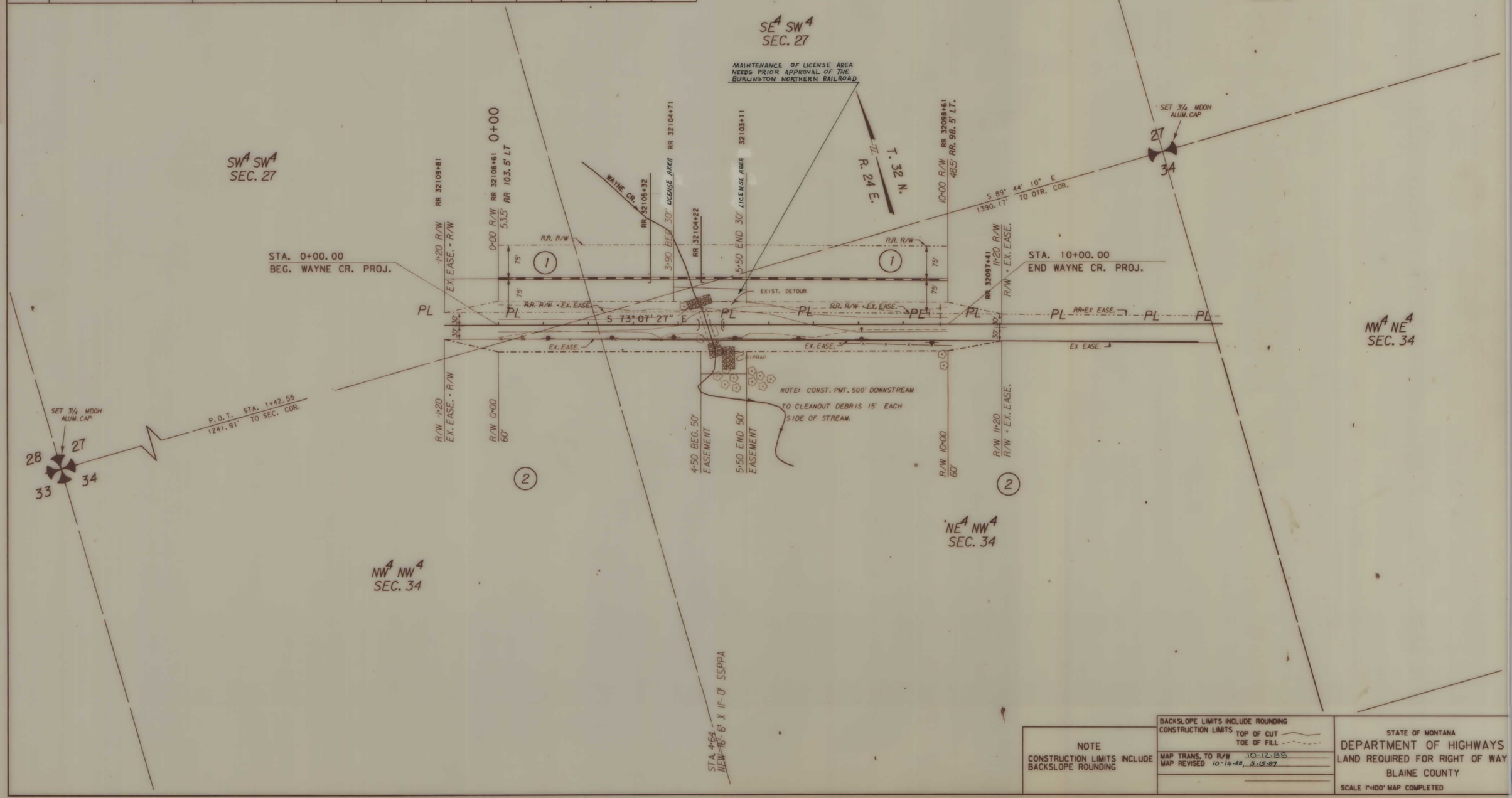

NOTE

CONSTRUCTION LIMITS INCLUDE BACKSLOPE ROUNDING

BACKSLOPE LIMITS INCLUDE ROUNDING
CONSTRUCTION LIMITS TOP OF CUT
TOE OF FILL

MAP TRANS. TO R/W 10-12-88
MAP REVISED 10-14-88, 3-15-89

STATE OF MONTANA
DEPARTMENT OF HIGHWAYS
LAND REQUIRED FOR RIGHT OF WAY
BLAINE COUNTY
SCALE 1"=100' MAP COMPLETED

ZG0(32,6)ZG0(32,6)0841SAV01.ROW

STATE	PROJECT NUMBER	SHEET NO.	TOTAL SHEETS
MONTANA	BRS 396 - 1(11) 9	3	4

SAVOY - NO. & SO.

OWNERSHIP

PARCEL	NAME	ADDRESS	TOTAL AREA	GROSS R/W AREA	P.T.W. AREA	AREA TO BE ACQUIRED	REMAINDER LEFT	REMAINDER RIGHT	CONST. PERM. AREA	CONST. EASE AREA
1	BURLINGTON NORTHERN RR			SEE SHEET NO. 4						
3	HELEN JOYCE CHRISTENSEN, ET AL			0.04AC.	0	0.04AC.				
4	CRONK RANCH, INC., A MT CORP			4.47AC.	2.59AC.	1.88AC.				

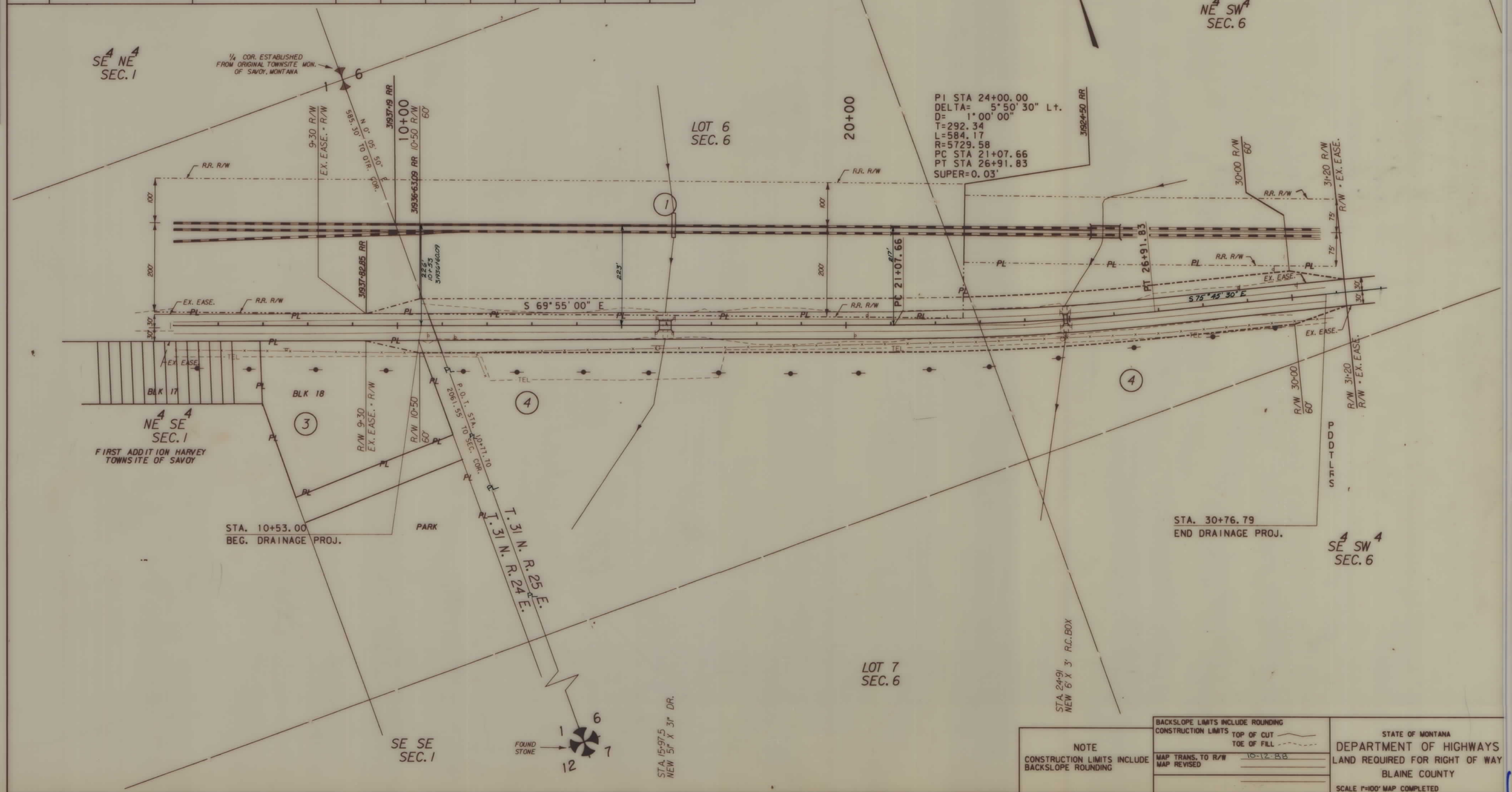

NOTE

CONSTRUCTION LIMITS INCLUDE BACKSLOPE ROUNDING

BACKSLOPE LIMITS INCLUDE ROUNDING
CONSTRUCTION LIMITS TOP OF CUT / TOE OF FILL

MAP TRANS. TO R/W 10-12-88
MAP REVISED

STATE OF MONTANA
DEPARTMENT OF HIGHWAYS
LAND REQUIRED FOR RIGHT OF WAY
BLAINE COUNTY
SCALE 1"=100' MAP COMPLETED

ZG0:[32,6]ZG0:[32,6]0841SAV01.ROW

STATE	PROJECT NUMBER	SHEET NO.	TOTAL SHEETS
MONTANA	BRS 396 - 1(1) 9	4	4

SAVOY - NO. & SO.

OWNERSHIP

PARCEL	NAME	ADDRESS	TOTAL AREA	GROSS R/W AREA	P.T.W. AREA	AREA TO BE ACQUIRED	REMAINDER LEFT	REMAINDER RIGHT	CONST. PERM. AREA	CONST. EASE AREA	LICENSE AREA
1	BURLINGTON NORTHERN RR			2.48 AC.	0	2.48 AC.			0.39 AC.		0.03 AC.
5	CRONK RANCH, INC., A MT CORP.			2.57 AC.	1.81 AC.	0.76 AC.					
4&5	CRONK RANCH, INC., A MT CORP.	COMBINATION PARCEL		7.04 AC.	4.40 AC.	2.64 AC.					

NOTE

CONSTRUCTION LIMITS INCLUDE BACKSLOPE ROUNDING

BACKSLOPE LIMITS INCLUDE ROUNDING

CONSTRUCTION LIMITS — TOP OF CUT / TOE OF FILL

MAP TRANS. TO R/W 10-12-88

MAP REVISED 10-14-88, 5-11-89, 5-15-89

STATE OF MONTANA

DEPARTMENT OF HIGHWAYS

LAND REQUIRED FOR RIGHT OF WAY

BLAINE COUNTY

SCALE 1"=100' MAP COMPLETED

ZG0:[32,6]0841SAV01.ROW