PLANS
NOT
TO
SCALE

STATE	PROJECT NO.	SHEET NO.	TOTAL SHEETS
MONT.	F61-3(6)34	1	22

GRASSRANGE NORTH & SOUTH

STATE OF MONTANA

DEPARTMENT OF HIGHWAYS

RIGHT OF WAY PLAN OF FEDERAL AID PROJECT NO. F 61-3(6)34

GRASSRANGE N. & S.

FERGUS COUNTY

11.4 MILES

CONVENTIONAL SIGNS

- PROPOSED RIGHT OF WAY LINE
- EXISTING RIGHT OF WAY LINE
- RAILROAD RIGHT OF WAY LINE
- CENTERLINE (℄) OR PROJECTED LINE
- STK'D CENTERLINE
- OWNERSHIP BOUNDARY — PL — PL
- PRESENT TRAVELED WAY (P.T.W.)
- R/W LINE FENCED — EX. R/W
- CONSTRUCTION LIMITS — CUT — FILL
- FENCE LINE
- CONTROL OF ACCESS WITH FENCE
- EXISTING LIMITED ACCESS
- GATE IN FENCE
- CATTLE GUARD = 24'
- STATE & NATIONAL BORDER LINES
- CITY OR TOWN LIMITS LINE
- COUNTY LINE
- RESERVATION LINE
- TOWNSHIP & SECTION LINE
- 1/4 & 1/2 SECTION LINE
- SECTION CORNER — FOUND — UNFOUND
- 1/4 SECTION COR.
- 1/16 SECTION COR.
- CENTER OF SECTION
- TELEPHONE OR TELEGRAPH POLES IN PLACE
- POWER POLES IN PLACE
- TEL. OR TEL. OR POWER POLES TO BE MOVED
- NEW PIPES
- OLD PIPES IN PLACE
- OUTLET DITCH
- INLET DITCH
- DITCHES
- CHANNEL CHANGES
- BRIDGES
- RAILROADS
- PARCEL NUMBER (7)
- NEW APPROACH
- EXISTING APPROACH

RELATED PROJECTS

ASSOCIATED PROJECT AGREEMENT NUMBERS
FR61-3(5)34 PE

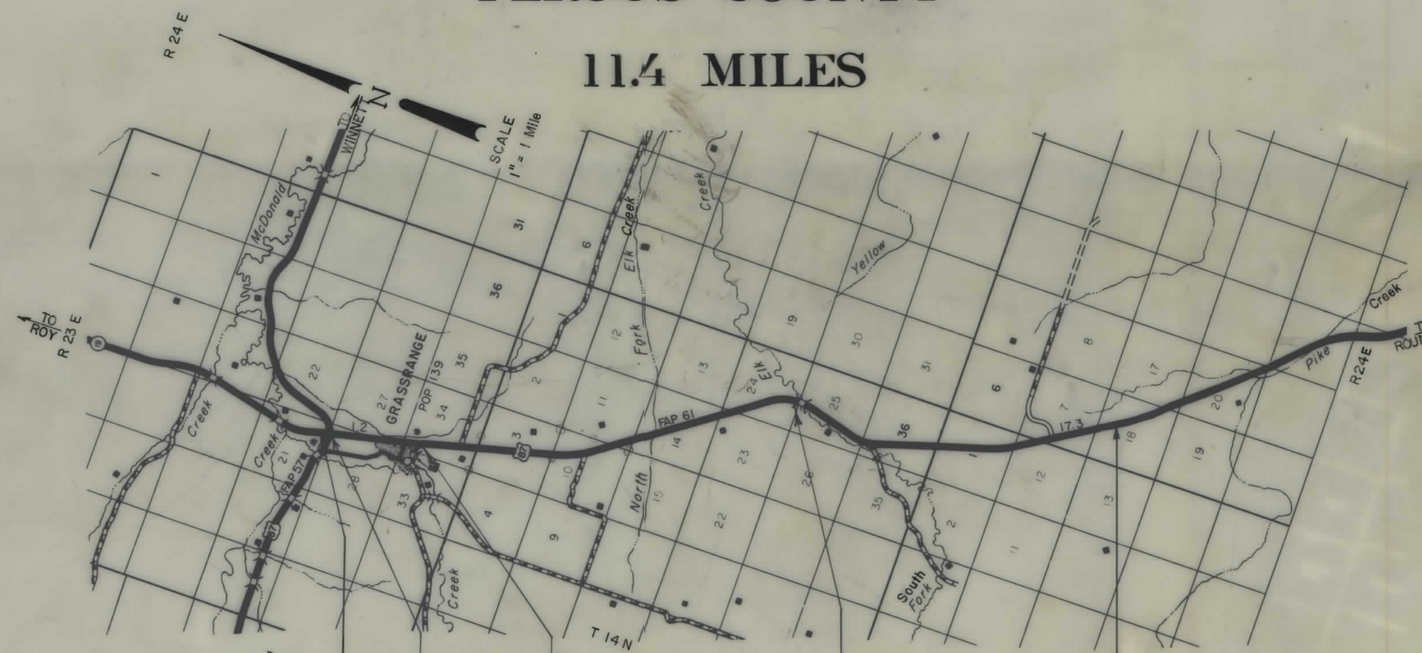

INDEX

PARCEL NO.	OWNERSHIPS	SHEET NO.
1	ROBERT F. AHLGREN	4, 5
2	" " "	4, 6
3	JOHN S. & NANCY SCHULTZ	5, 6
4	EICKHOFF RANCH, A MONTANA CORP.	6, 9
		10, 11
5	EICKHOFF RANCH, A MONTANA CORP.	6
6	MELVIN NONCUR	9, 10, 11, 12
7	EICKHOFF RANCH, A MONTANA CORP.	12, 13
8	MERRIL E. & FENNY C. KLAKKEN	12, 13
9	RALPH HORACK	13, 14
10	ROBERT L., DONALD H. & LEWIS G. ABARR	13, 14
11	DELETED	
12	MERLIN W. & MARCIA M. MYERS	16, 17
	C/O GEORGE R. & ANNIE H. SMITH	
13	FLAHARTY LAND & LIVESTOCK COMPANY	17
14	MABEL C. RYAN, ET AL	19
15	U.S.A.	18, 19
12.1	MERLIN W. & MARCIA M. MEYERS	16, 17
17	ETTA L. MINLSCHMITT	
	C/O ROBERT L. & DARYL E. FRENCH	14, 15
11.1	DOLLY V. SMITH	14-16
18	U.S.A.	4
15A	USA	18 & 19

REVISED: 12-27-89, 1-16-90, 3-4-90, 3-29-90, 11-14-90, 3-11-91

STATE OF MONTANA
DEPARTMENT OF HIGHWAYS

APPROVED: _____ 19 ____

LARRY W. LARSEN
DIRECTOR OF HIGHWAYS
BY _____
CHIEF
PRECONSTRUCTION BUREAU

MONTANA — STEPHEN C. KOLOGI 1241 E — REGISTERED PROFESSIONAL ENGINEER

U.S. DEPARTMENT OF TRANSPORTATION
FEDERAL HIGHWAY ADMINISTRATION

APPROVED: F. H. W. A. — DIVISION ADMINISTRATOR — 10-26-89 DATE

F61-3(5)34

F61-3(6)34 SHT 1 OF 22

STATE	PROJECT NO.	SHEET NO.	TOTAL SHEETS
MONT.	F61-3(6)34	2	22

GRASSRANGE N & S

OWNERSHIPS

PARCEL	NAME	ADDRESS	TOTAL AREA	GROSS R/W AREA	EXIST R/W AREA	NET AREA	REMAINDER LEFT	REMAINDER RIGHT	CONST.PMT. AREA	EASE.

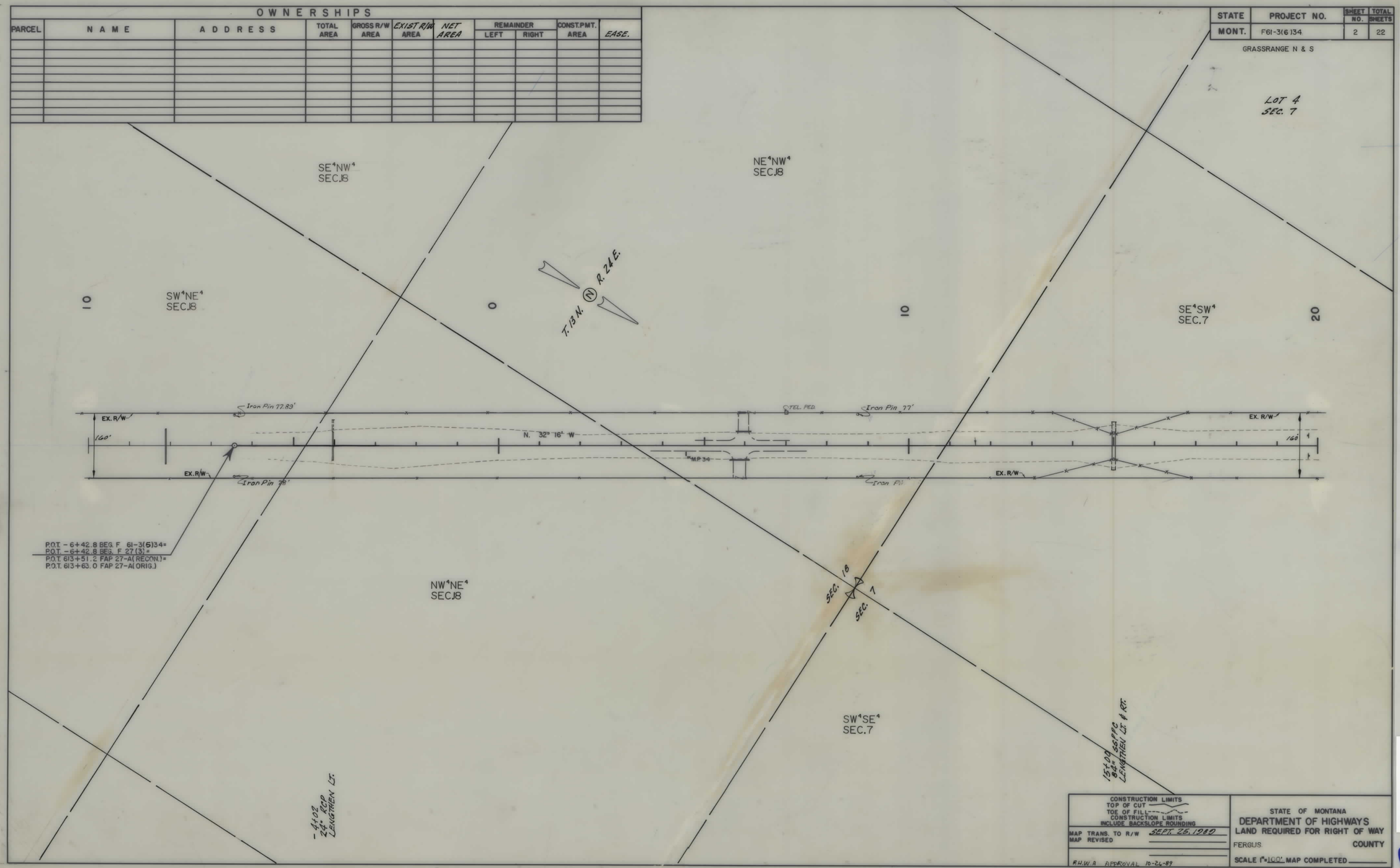

CONSTRUCTION LIMITS
TOP OF CUT
TOE OF FILL
CONSTRUCTION LIMITS INCLUDE BACKSLOPE ROUNDING

MAP TRANS. TO R/W SEPT. 25, 1980
MAP REVISED

F.H.W.A. APPROVAL 10-24-89

STATE OF MONTANA
DEPARTMENT OF HIGHWAYS
LAND REQUIRED FOR RIGHT OF WAY

FERGUS COUNTY

SCALE 1"=100' MAP COMPLETED

F 61-3(6)34 SHT 2 OF 22

STATE	PROJECT NO.	SHEET NO.	TOTAL SHEETS
MONT.	F61-3(6)34	3	22

GRASSRANGE N & S

OWNERSHIPS

PARCEL	NAME	ADDRESS	TOTAL AREA	GROSS R/W AREA	EXIST R/W AREA	NET AREA	REMAINDER LEFT	REMAINDER RIGHT	CONST. PMT. AREA	EASE.

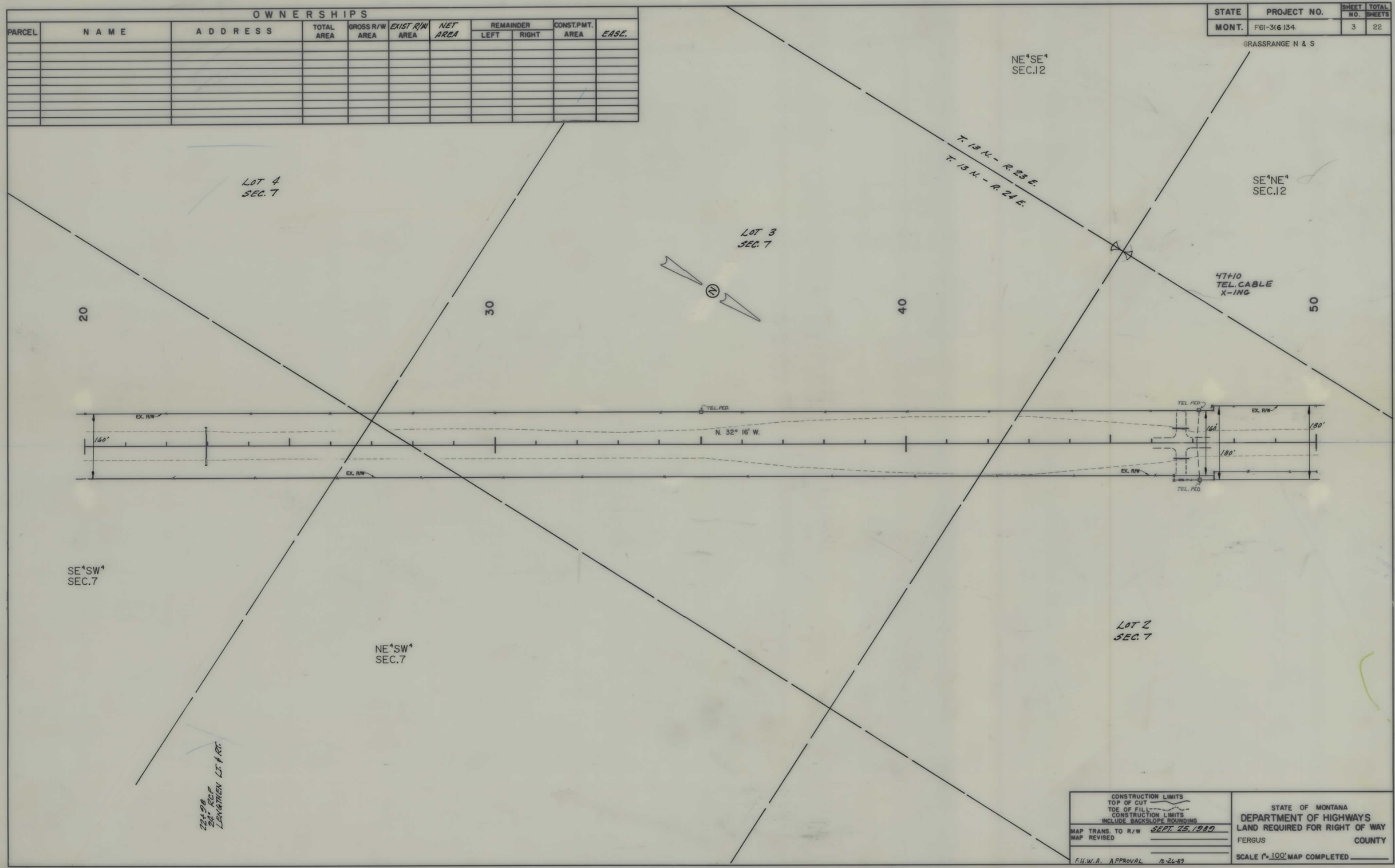

CONSTRUCTION LIMITS
TOP OF CUT
TOE OF FILL
CONSTRUCTION LIMITS INCLUDE BACKSLOPE ROUNDING

MAP TRANS. TO R/W SEPT. 25, 1989
MAP REVISED

F.H.W.A. APPROVAL 10-26-89

STATE OF MONTANA
DEPARTMENT OF HIGHWAYS
LAND REQUIRED FOR RIGHT OF WAY
FERGUS COUNTY
SCALE 1" = 100' MAP COMPLETED

F 61-3(6)34 SHT 3 OF 22

STATE	PROJECT NO.	SHEET NO.	TOTAL SHEETS
MONT.	F61-3(6)34	4	22

OWNERSHIPS

PARCEL	NAME	ADDRESS	TOTAL AREA	GROSS R/W AREA	EXIST. R/W AREA	NET AREA	REMAINDER LEFT	REMAINDER RIGHT	CONST. PMT. AREA	EASE.
1	ROBERT F. AHLGREN	P.O. BOX 75, GRASSRANGE, MT 59032		SEE	SHEET	5				
2	" " "	" " " " "		SEE	SHEET	6				
18	U.S.A.			4.28 Ac.	3.24 Ac.	1.04 Ac.				

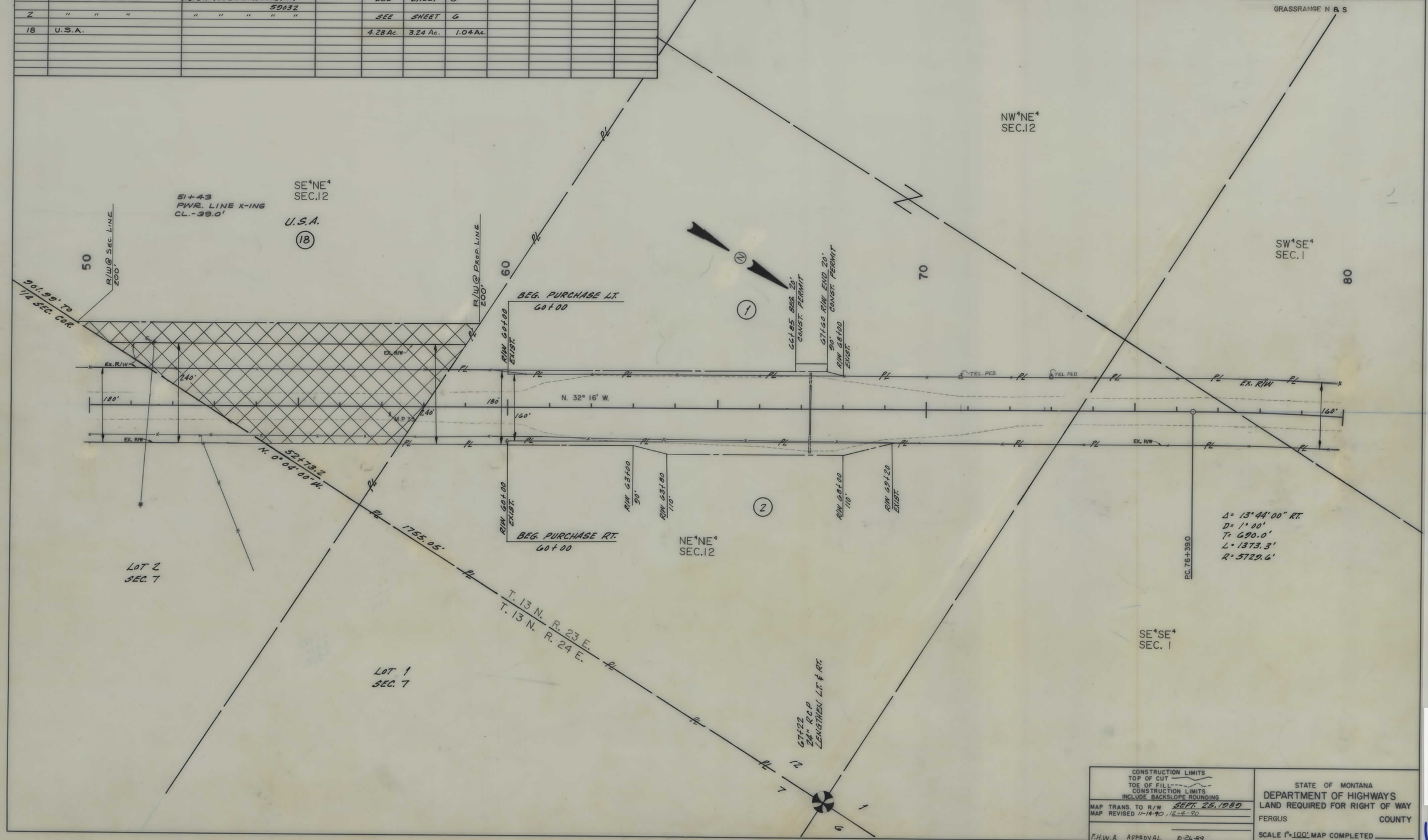

CONSTRUCTION LIMITS
TOP OF CUT
TOE OF FILL
CONSTRUCTION LIMITS INCLUDE BACKSLOPE ROUNDING

MAP TRANS. TO R/W SEPT. 25, 1980
MAP REVISED 11-14-90, 12-4-90

F.H.W.A. APPROVAL 10-26-89

STATE OF MONTANA
DEPARTMENT OF HIGHWAYS
LAND REQUIRED FOR RIGHT OF WAY
FERGUS COUNTY
SCALE 1"=100' MAP COMPLETED

F 61-3(6)34 SHT 4 OF 22

STATE	PROJECT NO.	SHEET NO.	TOTAL SHEETS
MONT.	F61-3(6)34	5	22

GRASSRANGE N & S

OWNERSHIPS

PARCEL	NAME	ADDRESS	TOTAL AREA	GROSS R/W AREA	EXIST. R/W AREA	NET AREA	REMAINDER LEFT	REMAINDER RIGHT	CONST. PMT. AREA	EASE.
1	ROBERT F. AHLGREN	P.O. BOX 75, GRASSRANGE, MT 59032	0.	0.28 AC.	0.0	0.28 AC.			0.03 AC.	
2	" " "	" " " " "		SEE	SHEET 6					
3	JOHN S. & NANCY SCHULTZ	GRASSRANGE, MT 59032		"	" "					

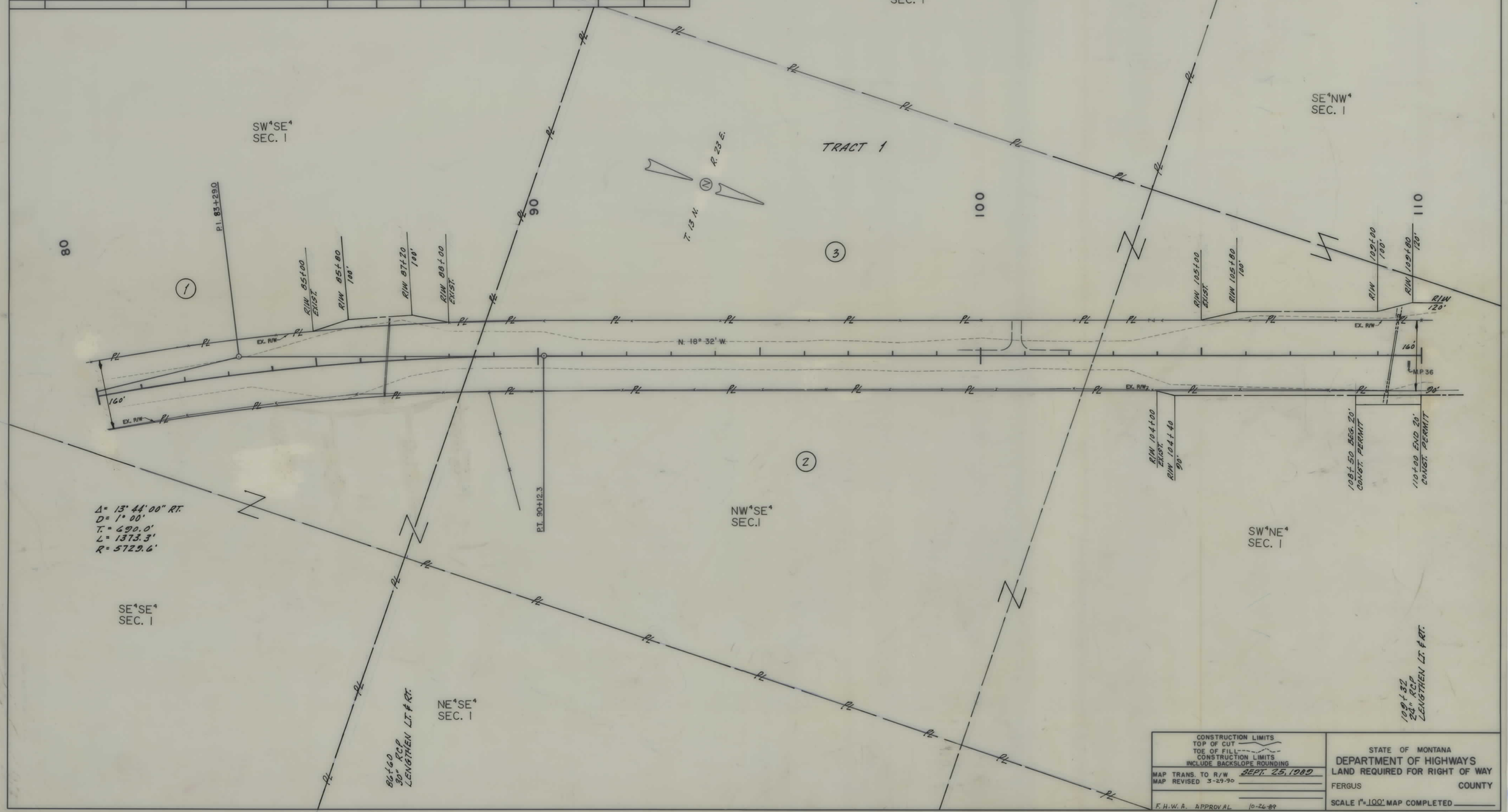

F 61-3(6)34 SHT 5 OF 22

STATE	PROJECT NO.	SHEET NO.	TOTAL SHEETS
MONT.	F61-3(6)34	6	22

GRASSRANGE N & S

OWNERSHIPS

PARCEL	NAME	ADDRESS	TOTAL AREA	GROSS R/W AREA	EXIST. R/W AREA	NET AREA	REMAINDER LEFT	REMAINDER RIGHT	CONST. PMT. AREA	EASE.
2	ROBERT F. AHLGREN	P.O. BOX 75, GRASSRANGE, MT 59032		0.62 AC.	0.0	0.62 AC.			0.07 AC.	
3	JOHN S. & NANCY SCHULTZ	GRASSRANGE, MT 59032		0.44 AC.	0.0	0.44 AC.				
4	EICKHOFF RANCH, A MONTANA	P.O. BOX 114, GRASSRANGE, MT 59032		SEE SHEET 11						
	CORP.									
5	EICKHOFF RANCH, A MONTANA	P.O. BOX 114, GRASSRANGE, MT 59032							0.07 AC.	
	CORP.									

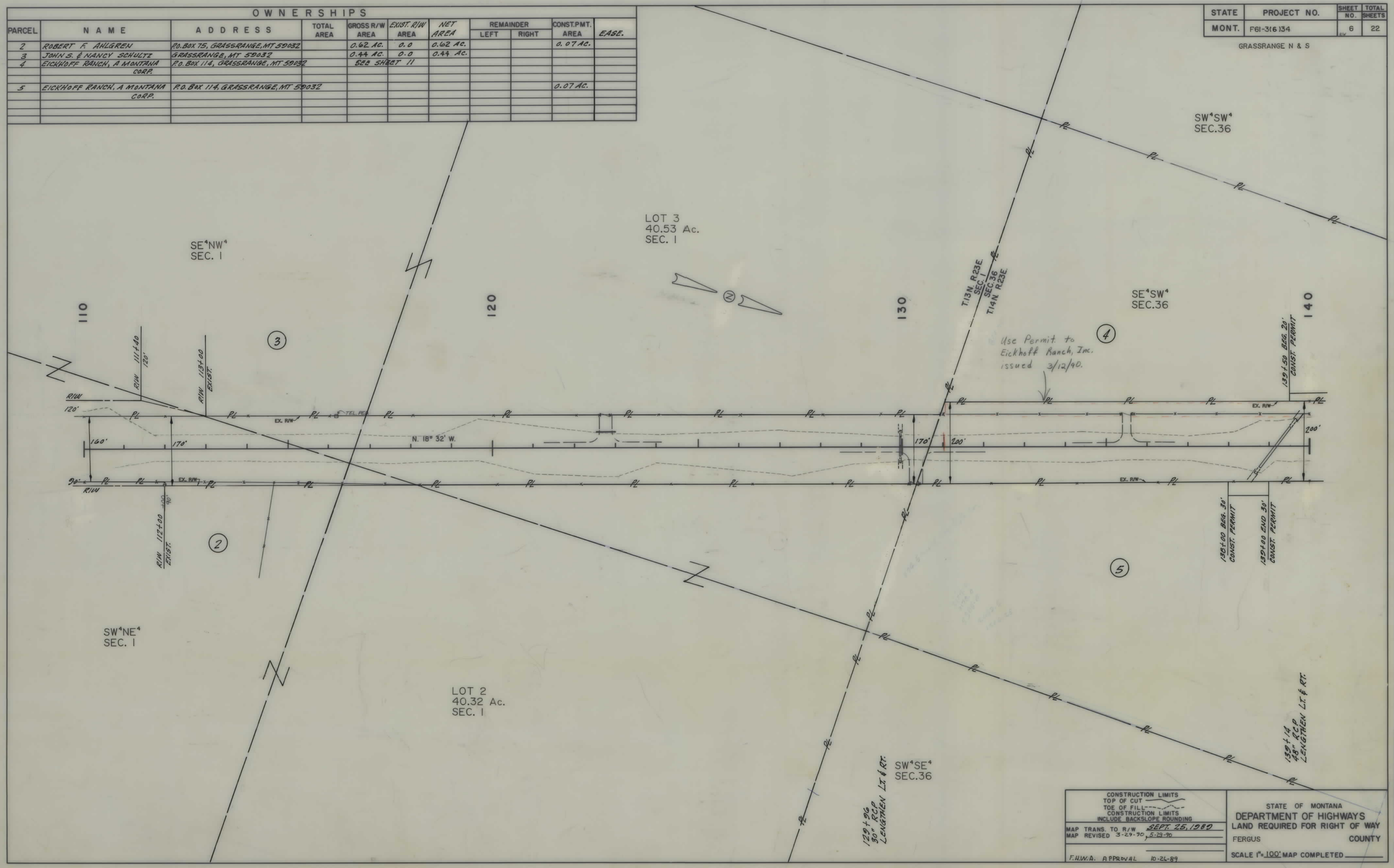

CONSTRUCTION LIMITS
TOP OF CUT
TOE OF FILL
CONSTRUCTION LIMITS
INCLUDE BACKSLOPE ROUNDING

MAP TRANS. TO R/W SEPT. 25, 1980
MAP REVISED 3-29-90, 5-29-90

F.H.W.A. APPROVAL 10-26-89

STATE OF MONTANA
DEPARTMENT OF HIGHWAYS
LAND REQUIRED FOR RIGHT OF WAY
FERGUS COUNTY
SCALE 1" = 100' MAP COMPLETED

F 61-3(6)34 SHT 6 OF 22

STATE	PROJECT NO.	SHEET NO.	TOTAL SHEETS
MONT.	F61-3(6)34	7	22

GRASSRANGE N & S

OWNERSHIPS

PARCEL	NAME	ADDRESS	TOTAL AREA	GROSS R/W AREA	EXIST R/W AREA	NET AREA	REMAINDER LEFT	REMAINDER RIGHT	CONST. PMT. AREA	EASE.
4	EICKHOFF RANCH, A MONTANA CORP.	P.O. BOX 114, GRASSRANGE, MT 59032		SEE SHEET 11						

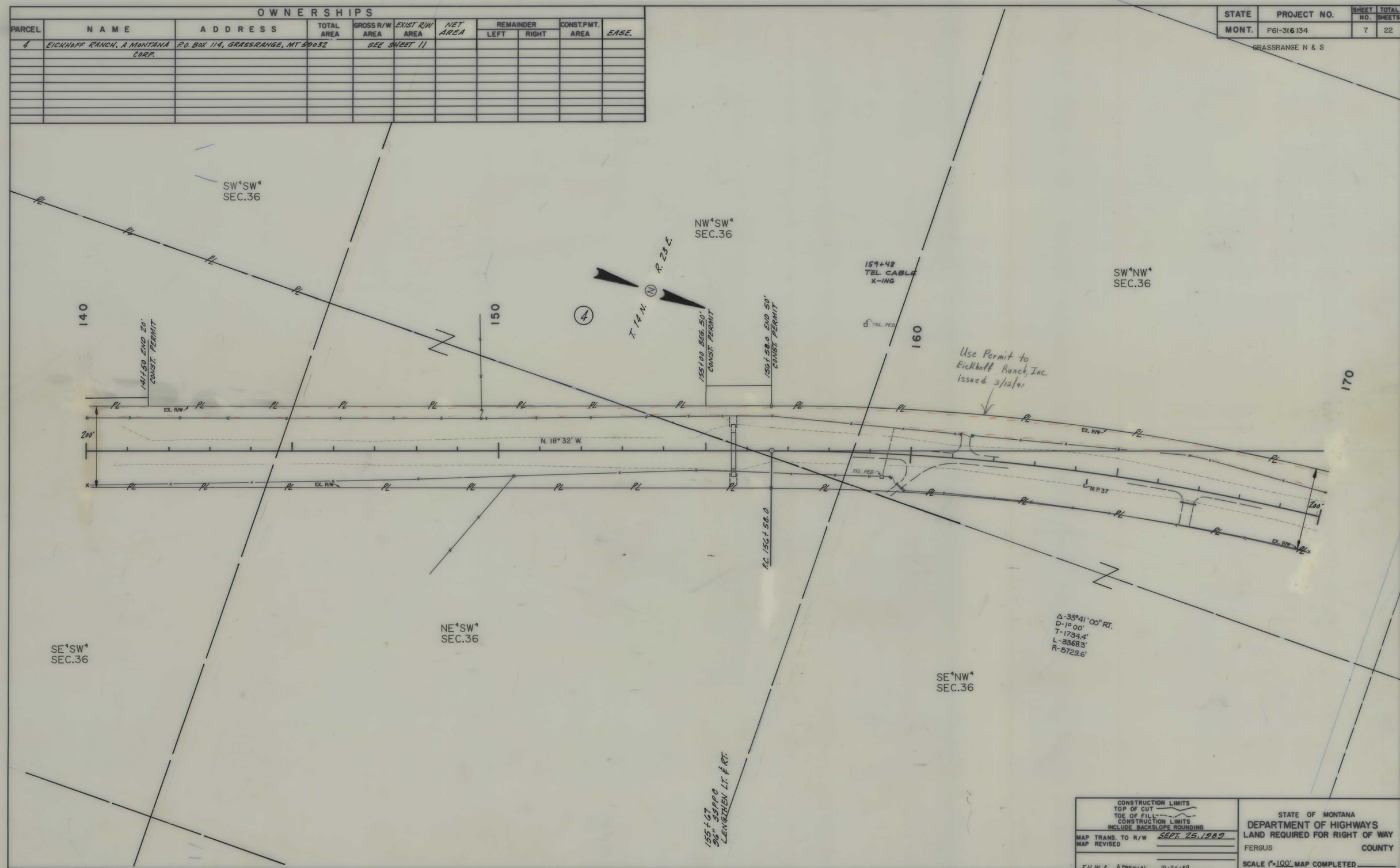

CONSTRUCTION LIMITS
TOP OF CUT
TOE OF FILL
CONSTRUCTION LIMITS INCLUDE BACKSLOPE ROUNDING

MAP TRANS. TO R/W SEPT. 25, 1989
MAP REVISED

F.H.W.A. APPROVAL 10-26-89

STATE OF MONTANA
DEPARTMENT OF HIGHWAYS
LAND REQUIRED FOR RIGHT OF WAY

FERGUS COUNTY

SCALE 1" = 100' MAP COMPLETED

F 61-3(6)34 SHT 7 OF 22

STATE	PROJECT NO.	SHEET NO.	TOTAL SHEETS
MONT.	F61-3(6)34	8	22

GRASSRANGE N & S

OWNERSHIPS

PARCEL	NAME	ADDRESS	TOTAL AREA	GROSS R/W AREA	EXIST R/W AREA	NET AREA	REMAINDER LEFT	REMAINDER RIGHT	CONST. PMT. AREA	EASE.
4	EICKHOFF RANCH, A MONTANA CORP.	P.O. BOX 114, GRASSRANGE, MT 59032		SEE SHEET 11						

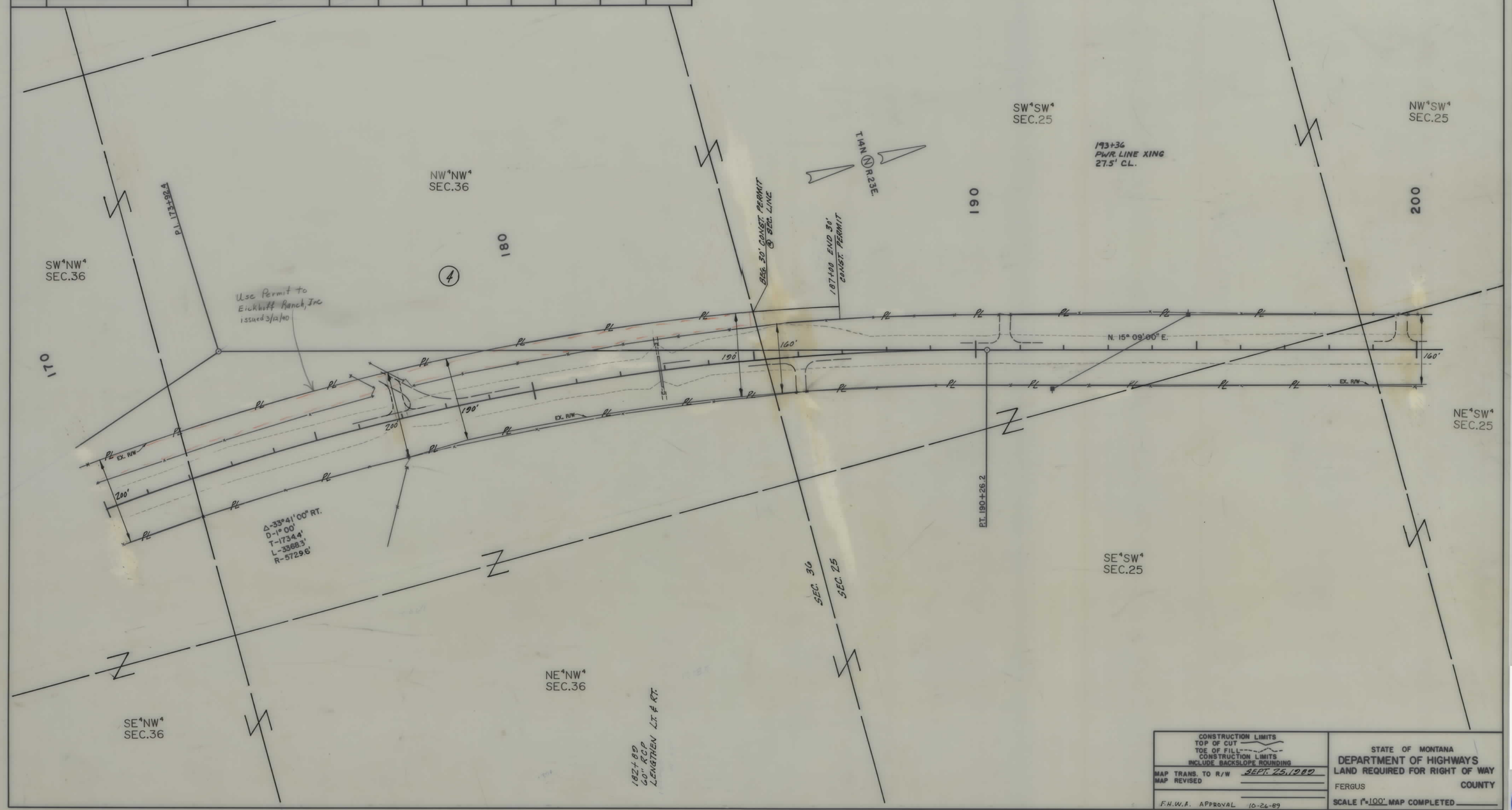

CONSTRUCTION LIMITS TOP OF CUT TOE OF FILL CONSTRUCTION LIMITS INCLUDE BACKSLOPE ROUNDING	STATE OF MONTANA DEPARTMENT OF HIGHWAYS LAND REQUIRED FOR RIGHT OF WAY
MAP TRANS. TO R/W SEPT. 25, 1989 MAP REVISED	FERGUS COUNTY
F.H.W.A. APPROVAL 10-26-89	SCALE 1"=100' MAP COMPLETED

F 61-3(6)34 SHT 8 OF 22

STATE	PROJECT NO.	SHEET NO.	TOTAL SHEETS
MONT.	F61-3(6)34	9	22

GRASSRANGE N & S

OWNERSHIPS

PARCEL	NAME	ADDRESS	TOTAL AREA	GROSS R/W AREA	EXIST. R/W AREA	NET AREA	REMAINDER LEFT	REMAINDER RIGHT	CONST. PMT. AREA	EASE.
4	EICKHOFF RANCH, A MONTANA CORP.	P.O. BOX 114, GRASSRANGE, MT 59032		SEE	SHEET 11					
6	MELVIN MONCUR	P.O. BOX 103, GRASSRANGE, MT 59032		SEE	SHEET 12					

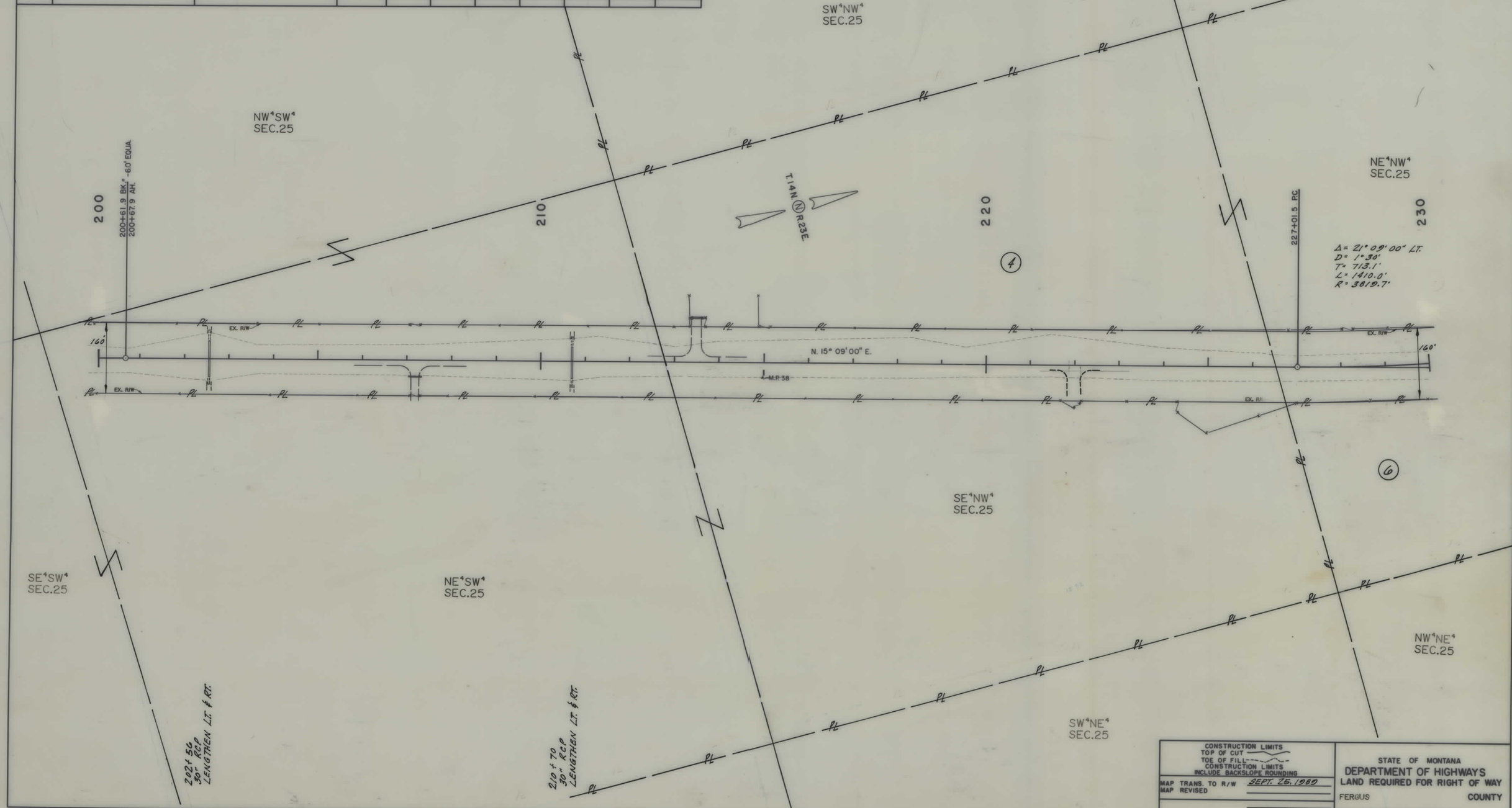

CONSTRUCTION LIMITS
TOP OF CUT
TOE OF FILL
CONSTRUCTION LIMITS INCLUDE BACKSLOPE ROUNDING

MAP TRANS. TO R/W SEPT. 26, 1980
MAP REVISED

F.H.W.A. APPROVAL 10-26-89

STATE OF MONTANA
DEPARTMENT OF HIGHWAYS
LAND REQUIRED FOR RIGHT OF WAY

FERGUS COUNTY

SCALE 1" = 100' MAP COMPLETED

F 61-3(6)34 SHT 9 OF 22

STATE	PROJECT NO.	SHEET NO.	TOTAL SHEETS
MONT.	F61-3(6)34	10	22

GRASSRANGE N & S

OWNERSHIPS

PARCEL	NAME	ADDRESS	TOTAL AREA	GROSS R/W AREA	EXIST. R/W AREA	NET AREA	REMAINDER LEFT	REMAINDER RIGHT	CONST.PMT. AREA	EASE.
4	EICKHOFF RANCH, A MONTAN CORP.	P.O. BOX 114, GRASSRANGE, MT 59032		SEE	SHEET	11				
6	MELVIN MONCUR	P.O. BOX 103, GRASSRANGE, MT 59032		SEE	SHEET	12				

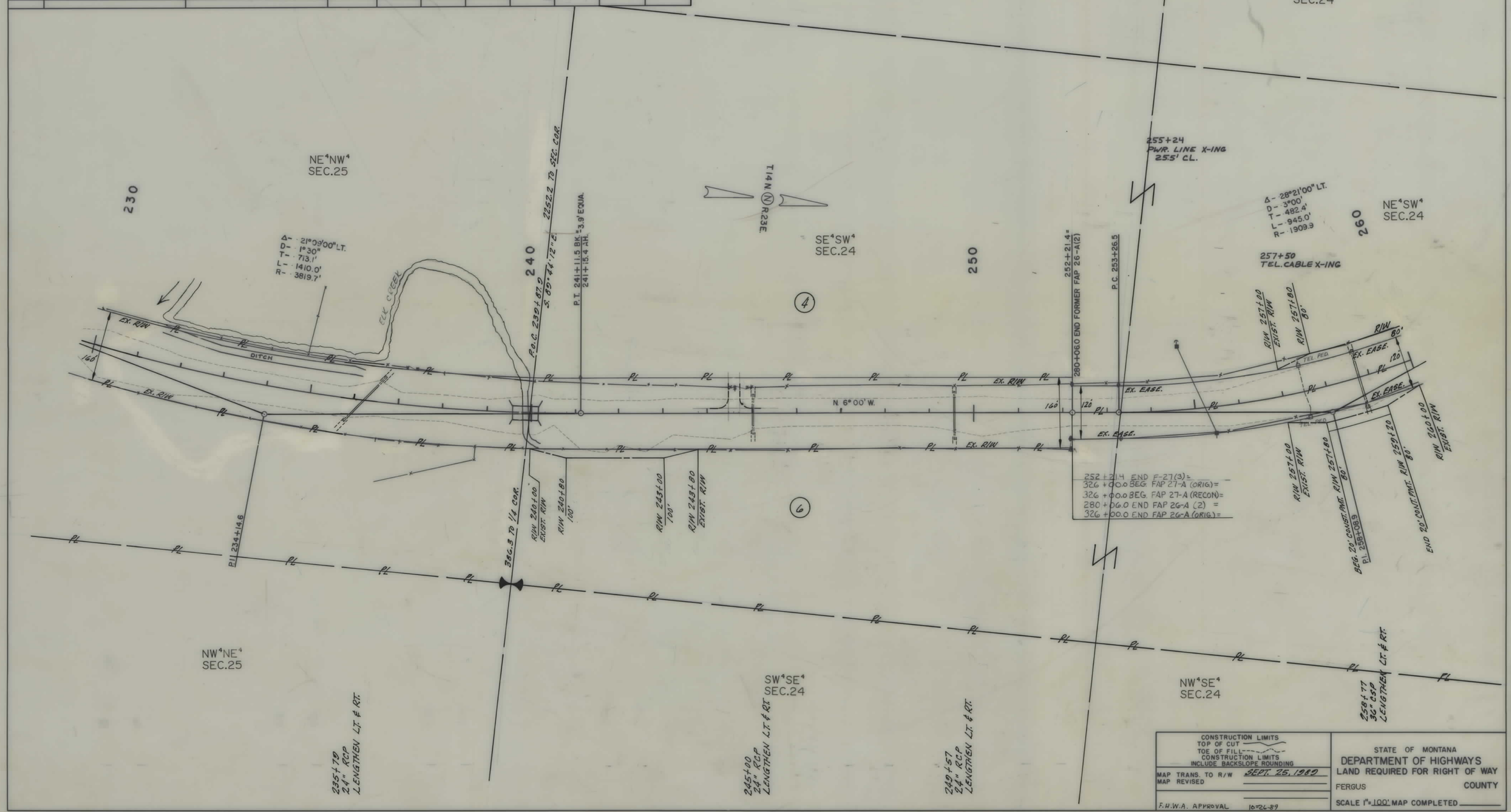

CONSTRUCTION LIMITS
TOP OF CUT
TOE OF FILL
CONSTRUCTION LIMITS INCLUDE BACKSLOPE ROUNDING

MAP TRANS. TO R/W SEPT. 25, 1989
MAP REVISED

F.H.W.A. APPROVAL 10-26-89

STATE OF MONTANA
DEPARTMENT OF HIGHWAYS
LAND REQUIRED FOR RIGHT OF WAY

FERGUS COUNTY

SCALE 1" = 100' MAP COMPLETED

F 61-3(6)34 SHT 10 OF 22

STATE	PROJECT NO.	SHEET NO.	TOTAL SHEETS
MONT.	F61-3(6)34	11	22

GRASSRANGE N & S

OWNERSHIPS

PARCEL	NAME	ADDRESS	TOTAL AREA	GROSS R/W AREA	EXIST. R/W AREA	NET AREA	REMAINDER LEFT	REMAINDER RIGHT	CONST. PMT. AREA	EASE.
4	EICKHOFF RANCH, A MONTANA CORP.	P.O. BOX 114, GRASSRANGE, MT 59032		7.02 Ac.	6.68 Ac.	0.34 Ac.			0.40 Ac.	
6	MELVIN MONCUR	P.O. BOX 103, GRASSRANGE, MT 59032		SEE	SHEET 12					

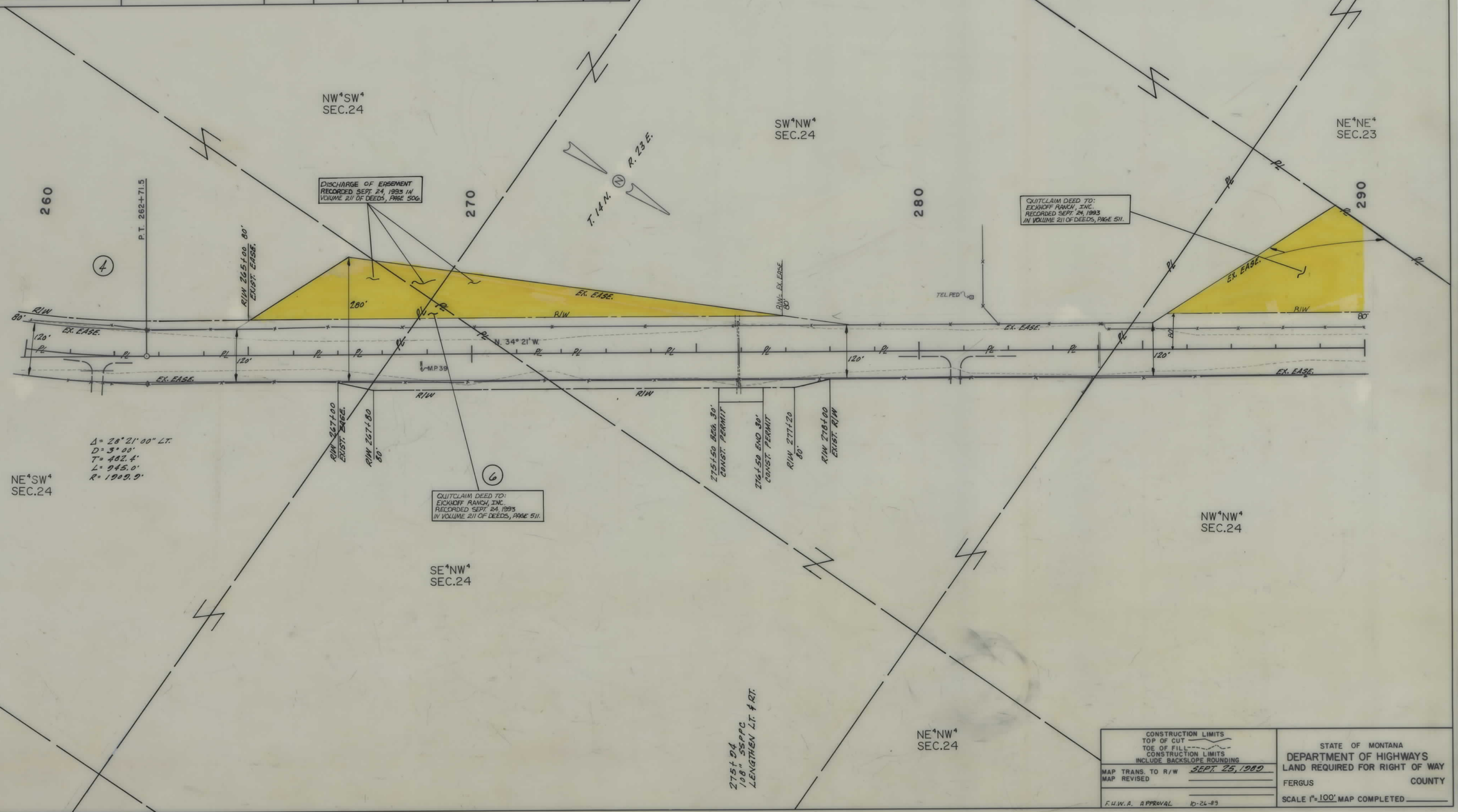

CONSTRUCTION LIMITS TOP OF CUT TOE OF FILL CONSTRUCTION LIMITS INCLUDE BACKSLOPE ROUNDING	STATE OF MONTANA DEPARTMENT OF HIGHWAYS LAND REQUIRED FOR RIGHT OF WAY
MAP TRANS. TO R/W SEPT. 25, 1980 MAP REVISED	FERGUS COUNTY
F.H.W.A. APPROVAL 10-26-89	SCALE 1" = 100' MAP COMPLETED

F 61-3(6)34 SHT 11 OF 22

STATE	PROJECT NO.	SHEET NO.	TOTAL SHEETS
MONT.	F61-3(6)34	12	22

GRASSRANGE N & S

OWNERSHIPS

PARCEL	NAME	ADDRESS	TOTAL AREA	GROSS R/W AREA	EXIST. R/W AREA	NET AREA	REMAINDER LEFT	REMAINDER RIGHT	CONST. PMT. AREA	EASE.
6	MELVIN MONCUR	P.O. BOX 103, GRASSRANGE, MT 59032		10.12 Ac.	9.41 Ac.	0.71 Ac.			0.13 Ac.	
7	EICKHOFF RANCH, A MONTANA CORP.	P.O. BOX 114, GRASSRANGE, MT 59032							0.07 Ac.	
8	MERRIL E. & PENNY C. KLAKKEN	BOX 165 GRASSRANGE, MT. 59032							0.07 Ac.	

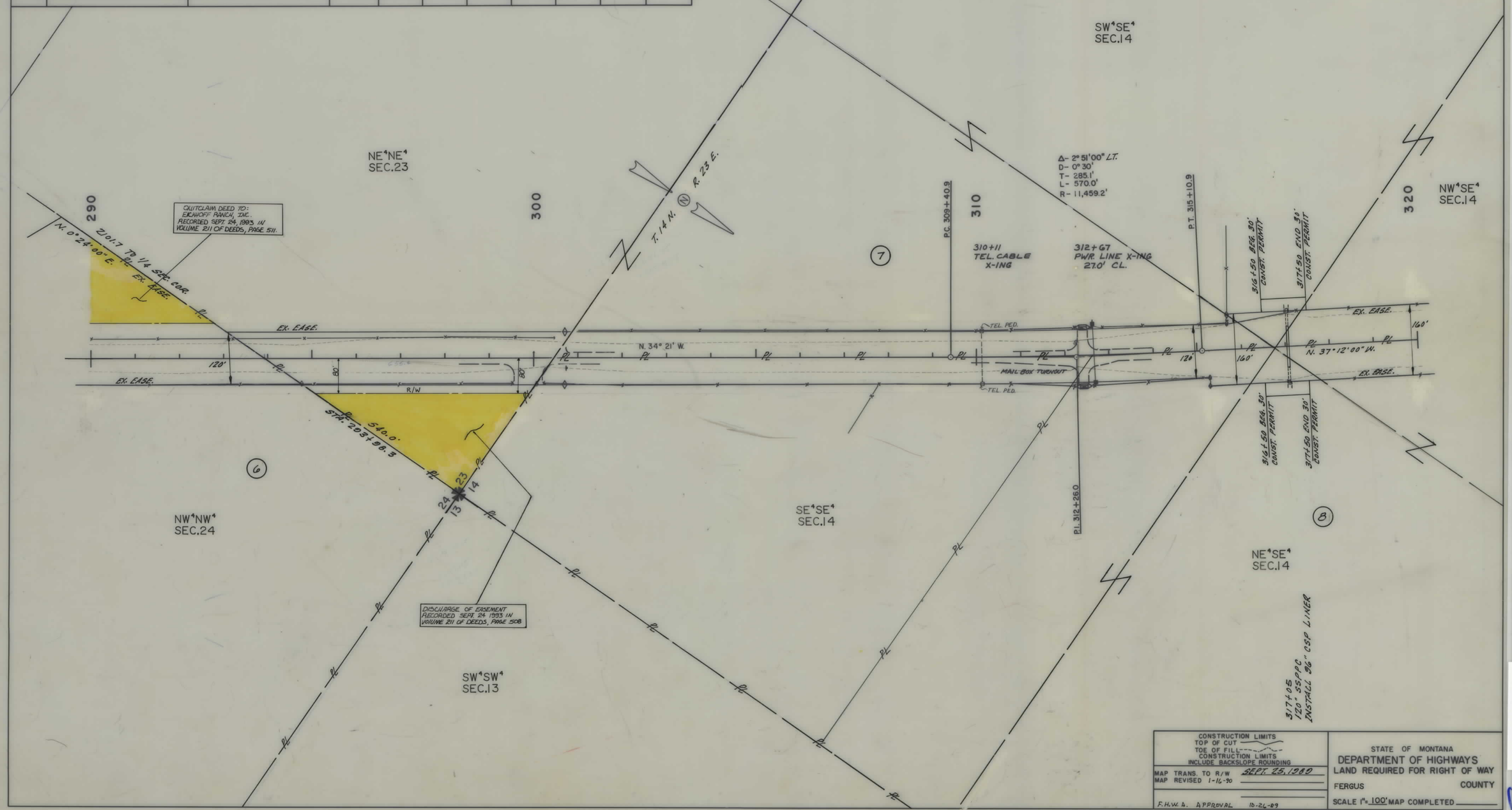

CONSTRUCTION LIMITS
TOP OF CUT
TOE OF FILL
CONSTRUCTION LIMITS
INCLUDE BACKSLOPE ROUNDING

MAP TRANS. TO R/W SEPT. 25, 1980
MAP REVISED 1-16-90

F.H.W.A. APPROVAL 10-24-89

STATE OF MONTANA
DEPARTMENT OF HIGHWAYS
LAND REQUIRED FOR RIGHT OF WAY

FERGUS COUNTY

SCALE 1" = 100' MAP COMPLETED

F 61-3(6)34 SHT 12 OF 22

STATE	PROJECT NO.	SHEET NO.	TOTAL SHEETS
MONT.	F61-3(6)134	13	22

GRASSRANGE N & S

OWNERSHIPS

PARCEL	NAME	ADDRESS	TOTAL AREA	GROSS R/W AREA	EXIST. R/W AREA	NET AREA	REMAINDER LEFT	REMAINDER RIGHT	CONST. PMT. AREA	EASE.
7	EICKHOFF RANCH, A MONTANA	CORP.		SEE SHEET 12						
8	MERRIL E. & PENNY C. KLAKKEN			SEE SHEET 12						
9	RALPH HORACK	P.O. BOX 265, ROY, MT 59471		SEE SHEET 14						
10	ROBERT L., DONALD H., AND LEWIS G. ABARR	P.O. BOX 28, GRASSRANGE, MT 59032		SEE SHEET 14						

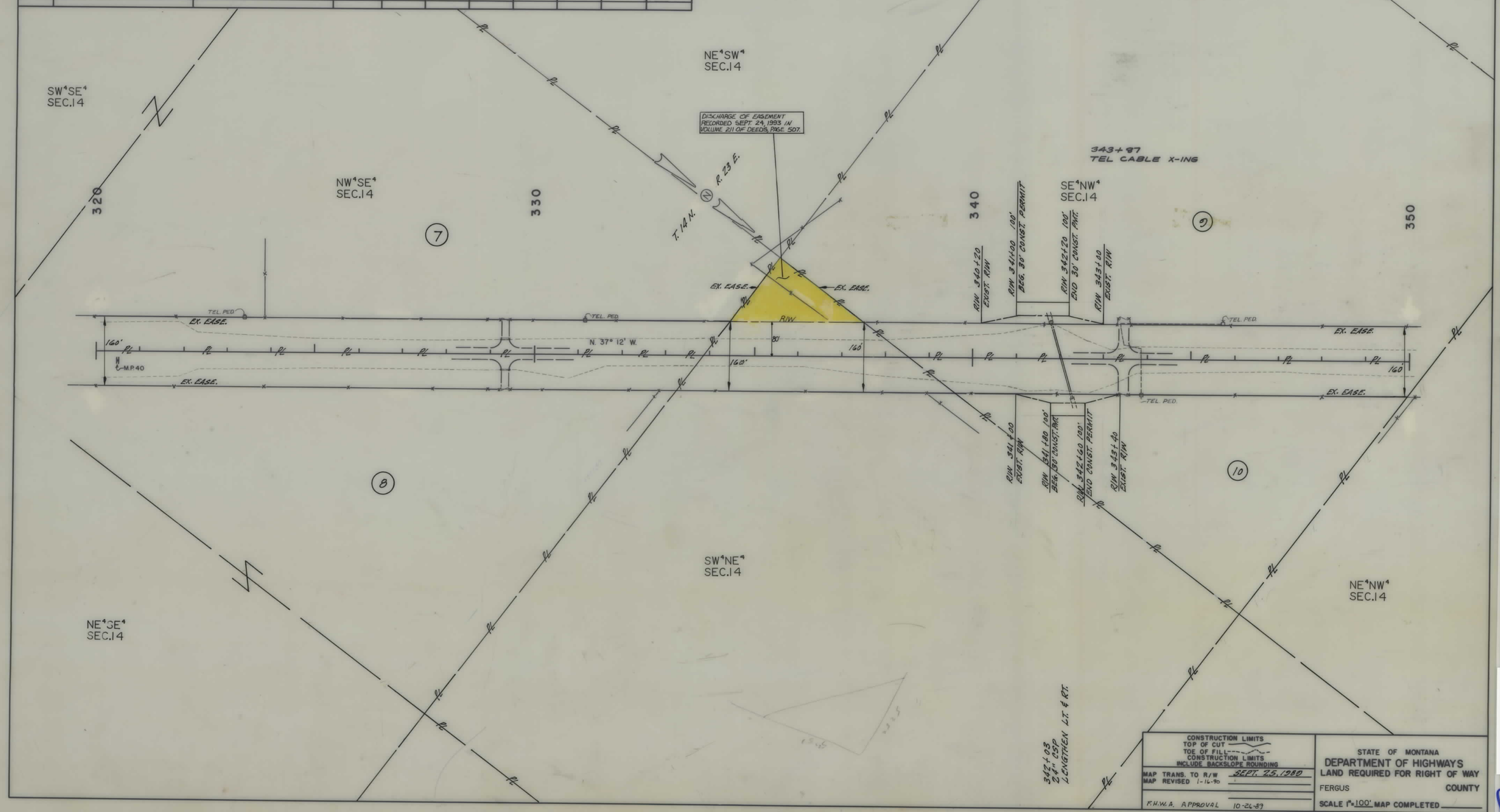

CONSTRUCTION LIMITS
TOP OF CUT
TOE OF FILL
CONSTRUCTION LIMITS INCLUDE BACKSLOPE ROUNDING

MAP TRANS. TO R/W SEPT. 25, 1980
MAP REVISED 1-16-90

F.H.W.A. APPROVAL 10-26-89

STATE OF MONTANA
DEPARTMENT OF HIGHWAYS
LAND REQUIRED FOR RIGHT OF WAY

FERGUS COUNTY

SCALE 1" = 100' MAP COMPLETED

F61-3(6)34 SHT 13 OF 22

STATE	PROJECT NO.	SHEET NO.	TOTAL SHEETS
MONT.	F61-3(6)34	14	22

GRASSRANGE N & S

OWNERSHIPS

PARCEL	NAME	ADDRESS	TOTAL AREA	GROSS R/W AREA	EXIST. R/W AREA	NET AREA	REMAINDER LEFT	REMAINDER RIGHT	CONST. PMT. AREA	EASE.
9	RALPH HORACK	P.O. BOX 265, ROY, MT 59471		2.49 AC.	2.40 AC.	0.09 AC.			0.08 AC.	
10	ROBERT L., DONALD H., & LEWIS G.	P.O. BOX 28, GRASSRANGE, MT 59032		2.18 AC.	2.11 AC.	0.07 AC.			0.06 AC.	
	ABARR									
11.1	DOLLY V. SMITH			SEE	SHEET 16					
17	ETTA L. MINLSCHMITT									
	C/O ROBERT L. & DARYL E. FRENCH			SEE	SHEET 15					

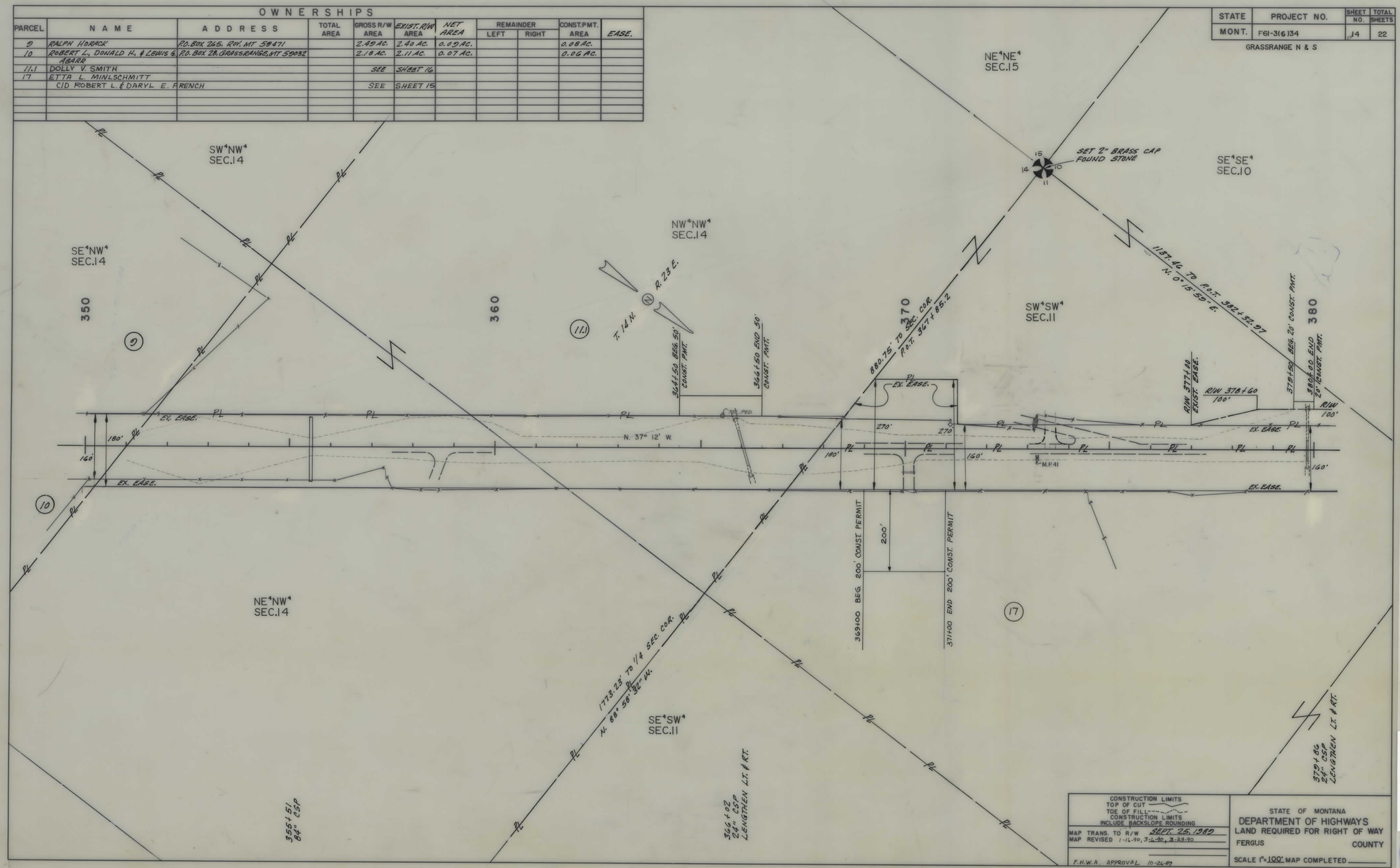

CONSTRUCTION LIMITS
TOP OF CUT
TOE OF FILL
CONSTRUCTION LIMITS INCLUDE BACKSLOPE ROUNDING

MAP TRANS. TO R/W SEPT. 25, 1989
MAP REVISED 1-16-90, 3-6-90, 3-29-90

F.H.W.A. APPROVAL 10-26-89

STATE OF MONTANA
DEPARTMENT OF HIGHWAYS
LAND REQUIRED FOR RIGHT OF WAY
FERGUS COUNTY

SCALE 1" = 100' MAP COMPLETED

F 61-3(6)34 SHT 14 OF 22

STATE	PROJECT NO.	SHEET NO.	TOTAL SHEETS
MONT.	F61-3(6)34	15	22

OWNERSHIPS

PARCEL	NAME	ADDRESS	TOTAL AREA	GROSS R/W AREA	EXIST. R/W AREA	NET AREA	REMAINDER LEFT	REMAINDER RIGHT	CONST. PMT. AREA	EASE.
11.1	DOLLY V. SMITH			SEE SHEET 16						
17	ETTA L. MINLSCHMITT C/O ROBERT L. & DARYL E.	FRENCH							0.92 AC.	

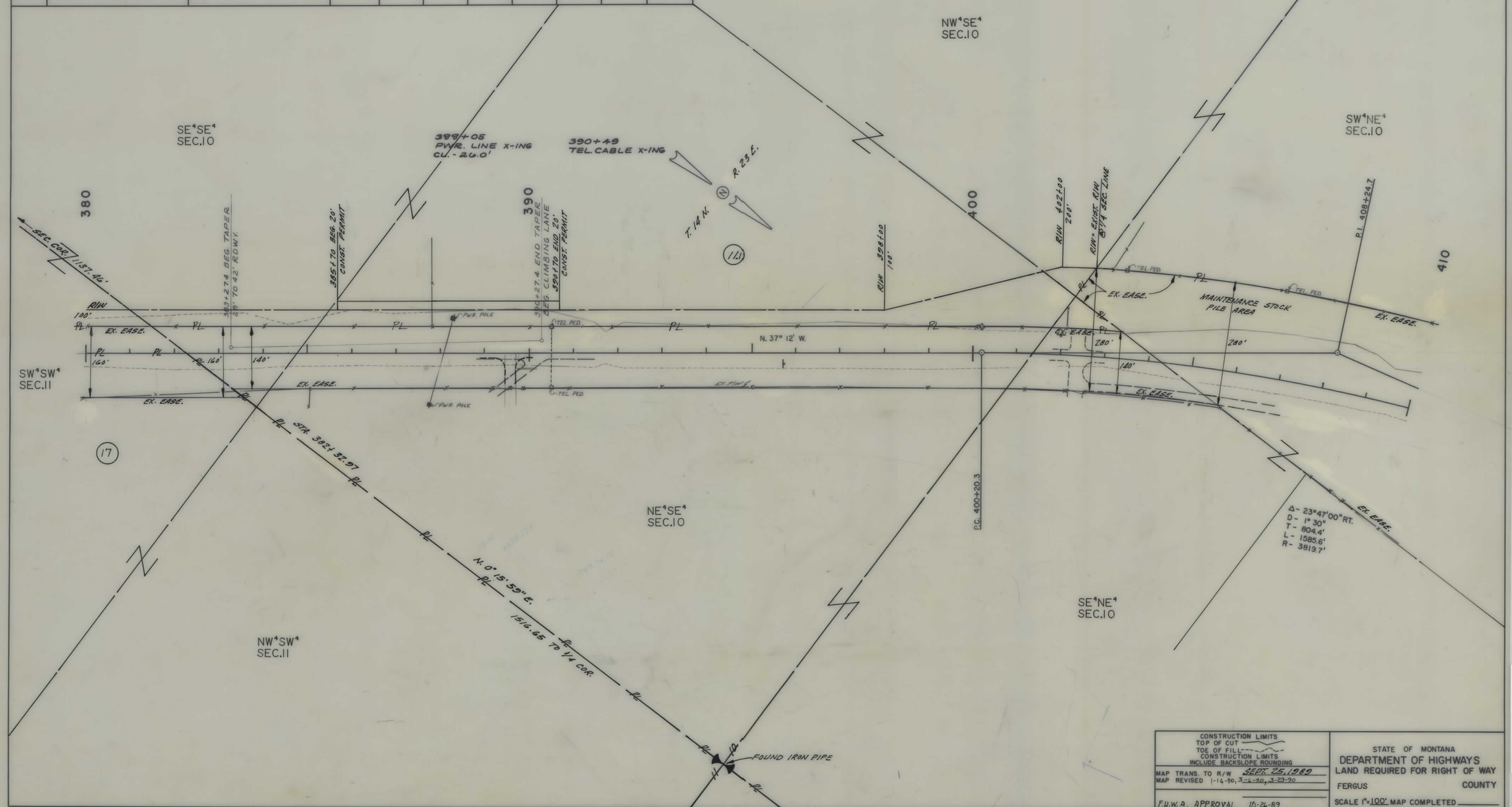

CONSTRUCTION LIMITS
TOP OF CUT
TOE OF FILL
CONSTRUCTION LIMITS INCLUDE BACKSLOPE ROUNDING

MAP TRANS. TO R/W SEPT. 25, 1989
MAP REVISED 1-14-90, 3-6-90, 3-29-90

F.H.W.A. APPROVAL 10-26-89

STATE OF MONTANA
DEPARTMENT OF HIGHWAYS
LAND REQUIRED FOR RIGHT OF WAY
FERGUS COUNTY
SCALE 1"=100' MAP COMPLETED

F61-3(6)34 SHT 15 OF 22

STATE	PROJECT NO.	SHEET NO.	TOTAL SHEETS
MONT.	F61-3(6)34	16	22

GRASSRANGE N & S

OWNERSHIPS

PARCEL	NAME	ADDRESS	TOTAL AREA	GROSS R/W AREA	EXIST. R/W AREA	NET AREA	REMAINDER LEFT	REMAINDER RIGHT	CONST. PMT. AREA	EASE.
11.1	DOLLY V. SMITH			2.87 AC.	0	2.87 AC.			0.60 AC.	
12	MERLIN W. & MARCIA M. MYERS	P.O. BOX 81, GRASSRANGE, MT 59032		SEE	SHEET 17					
	UNRECORDED C/D TO									
	GEORGE R. & ANNIE H. SMITH									
12.1	MERLIN W. & MARCIA M. MYERS	P.O. BOX 81, GRASSRANGE, MT 59032		SEE	SHEET 17					

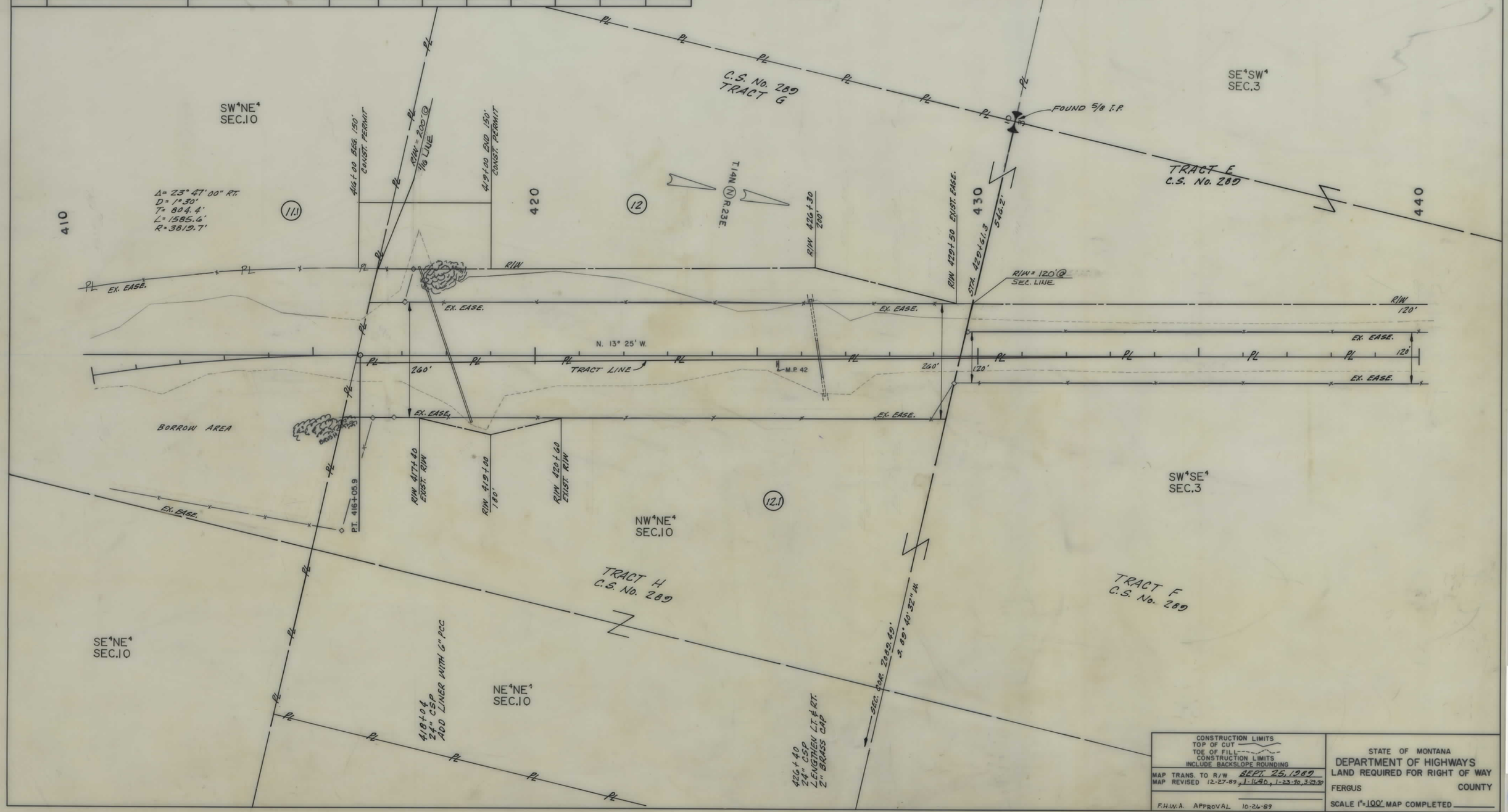

CONSTRUCTION LIMITS
TOP OF CUT
TOE OF FILL
CONSTRUCTION LIMITS INCLUDE BACKSLOPE ROUNDING

MAP TRANS. TO R/W SEPT. 25, 1989
MAP REVISED 12-27-89, 1-16-90, 1-23-90, 3-20-90

F.H.W.A. APPROVAL 10-26-89

STATE OF MONTANA
DEPARTMENT OF HIGHWAYS
LAND REQUIRED FOR RIGHT OF WAY

FERGUS COUNTY

SCALE 1" = 100' MAP COMPLETED _____

F 61-3(6)34 SHT 16 OF 22

STATE	PROJECT NO.	SHEET NO.	TOTAL SHEETS
MONT.	F61-3(6)34	17	22

GRASSRANGE N & S

OWNERSHIPS

PARCEL	NAME	ADDRESS	TOTAL AREA	GROSS R/W AREA	EXIST. R/W AREA	NET AREA	REMAINDER LEFT	REMAINDER RIGHT	CONST. PMT. AREA	EASE.
12.1	MERLIN W. & MARCIA M. MYERS	P.O. BOX 81, GRASSRANGE, MT 59032		8.36 AC.	7.54 AC.	0.82 AC.				
13	FLEHARTY LAND AND LIVESTOCK CO.	P.O. BOX 143, GRASSRANGE, MT		SEE SHEET 18						
	A MONTANA CORPORATION	59032								
12	MERLIN W. & MARCIA M. MYERS	P.O. BOX 81, GRASSRANGE, MT		12.51 AC.	8.49 AC.	4.02 AC.			0.83 AC.	
	UNRECORDED C/D TO	59032								
	GEORGE R. & ANNIE H. SMITH									

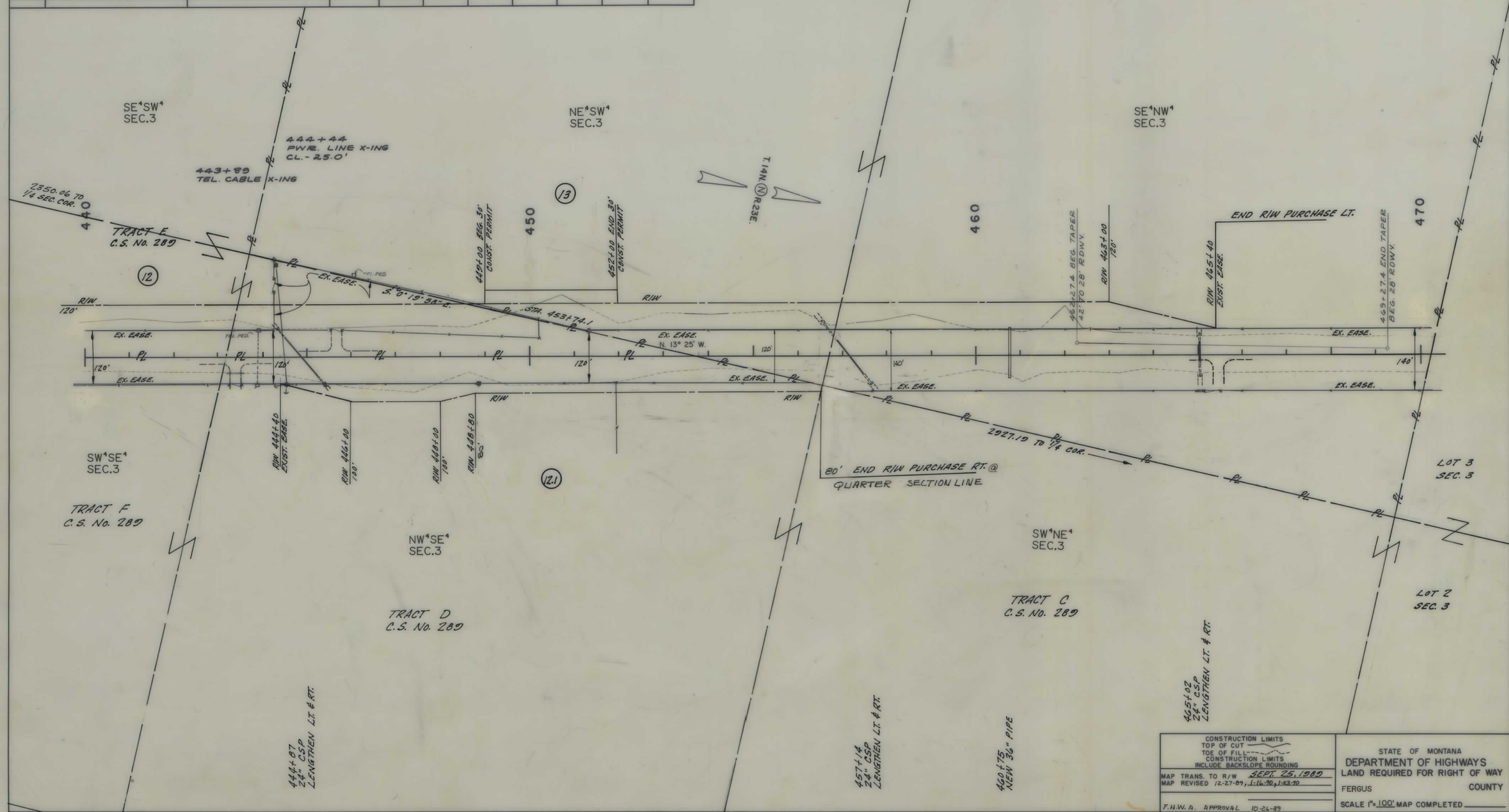

CONSTRUCTION LIMITS
TOP OF CUT
TOE OF FILL
CONSTRUCTION LIMITS INCLUDE BACKSLOPE ROUNDING

MAP TRANS. TO R/W SEPT. 25, 1989
MAP REVISED 12-27-89, 1-16-90, 1-23-90

F.H.W.A. APPROVAL 10-26-89

STATE OF MONTANA
DEPARTMENT OF HIGHWAYS
LAND REQUIRED FOR RIGHT OF WAY

FERGUS COUNTY

SCALE 1" = 100' MAP COMPLETED

F 61-3(6)34 SHT 17 OF 22

STATE	PROJECT NO.	SHEET NO.	TOTAL SHEETS
MONT.	F61-3(6)34	18	22

GRASSRANGE N & S

OWNERSHIPS

PARCEL	NAME	ADDRESS	TOTAL AREA	GROSS R/W AREA	EXIST. R/W AREA	NET AREA	REMAINDER LEFT	REMAINDER RIGHT	CONST.PMT. AREA	EASE.
13	FLEHARTY LAND AND LIVESTOCK COMPANY-A MONTANA CORP.	P.O. BOX 143, GRASSRANGE, MT. 59032		7.09 Ac.	5.14 Ac.	1.95 Ac.			0.21 Ac.	
16	FARM CREDIT BANK OF SPOKANE et al								0.15 Ac.	
15-A	UNITED STATES OF AMERICA		SEE	SHEET	19					

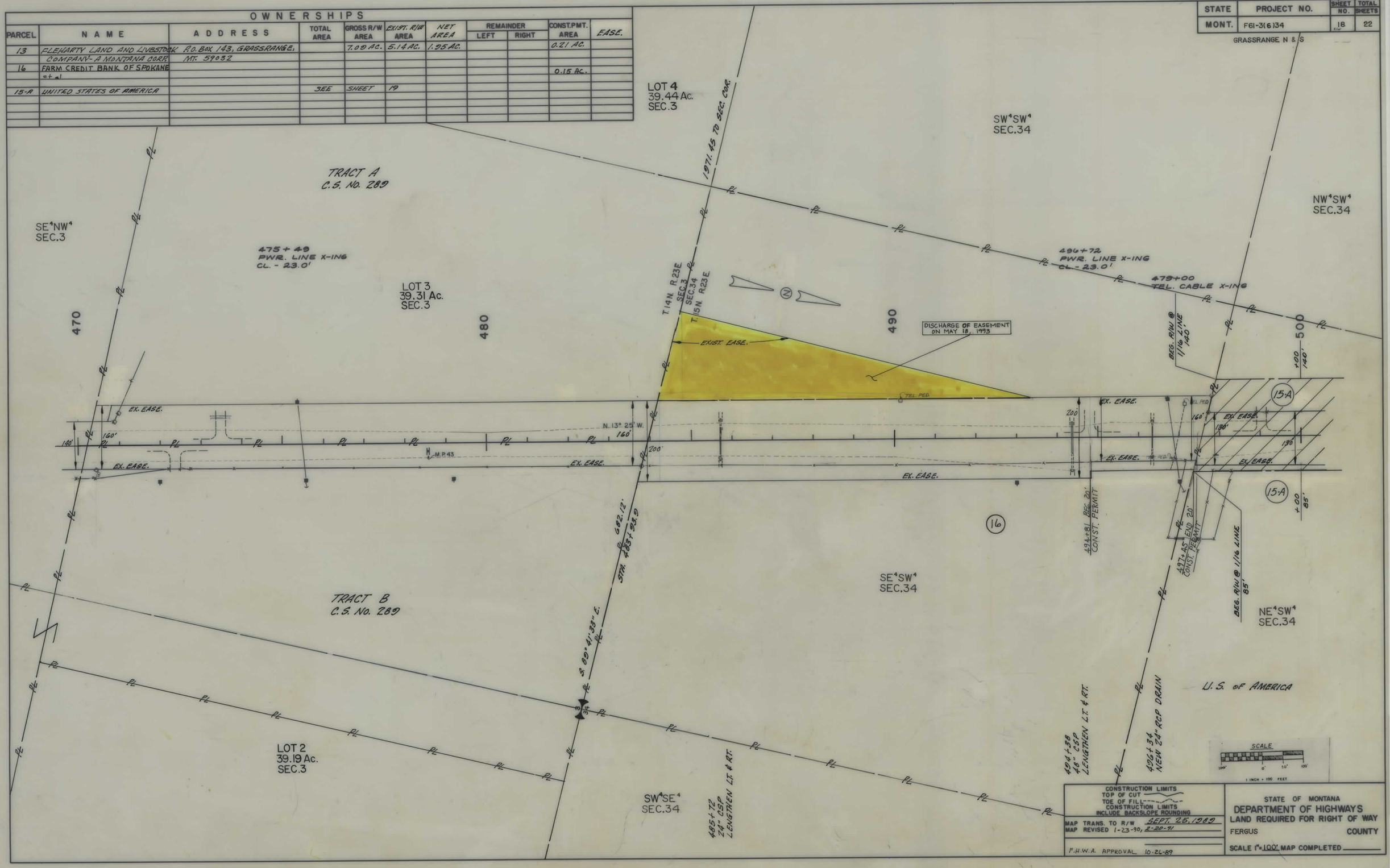

CONSTRUCTION LIMITS
TOP OF CUT
TOE OF FILL
CONSTRUCTION LIMITS INCLUDE BACKSLOPE ROUNDING

MAP TRANS. TO R/W SEPT. 25, 1989
MAP REVISED 1-23-90, 8-20-91

F.H.W.A. APPROVAL 10-26-89

STATE OF MONTANA
DEPARTMENT OF HIGHWAYS
LAND REQUIRED FOR RIGHT OF WAY
FERGUS COUNTY
SCALE 1"=100' MAP COMPLETED

F 61-3(6)34 SHT 18 OF 22

STATE	PROJECT NO.	SHEET NO.	TOTAL SHEETS
MONT.	F61-3(6)34	19	22

GRASSRANGE N & S

OWNERSHIPS

PARCEL	NAME	ADDRESS	TOTAL AREA	GROSS R/W AREA	EXIST. R/W AREA	NET AREA	REMAINDER LEFT	REMAINDER RIGHT	CONST. PMT. AREA	EASE.
14	MABEL C. RYAN, ET AL	GRASSRANGE, MT 59032							0.11 AC.	
15	UNITED STATES OF AMERICA								0.07 AC.	
15-A	UNITED STATES OF AMERICA			6.17 Ac.	3.79 Ac.	2.38 Ac.				

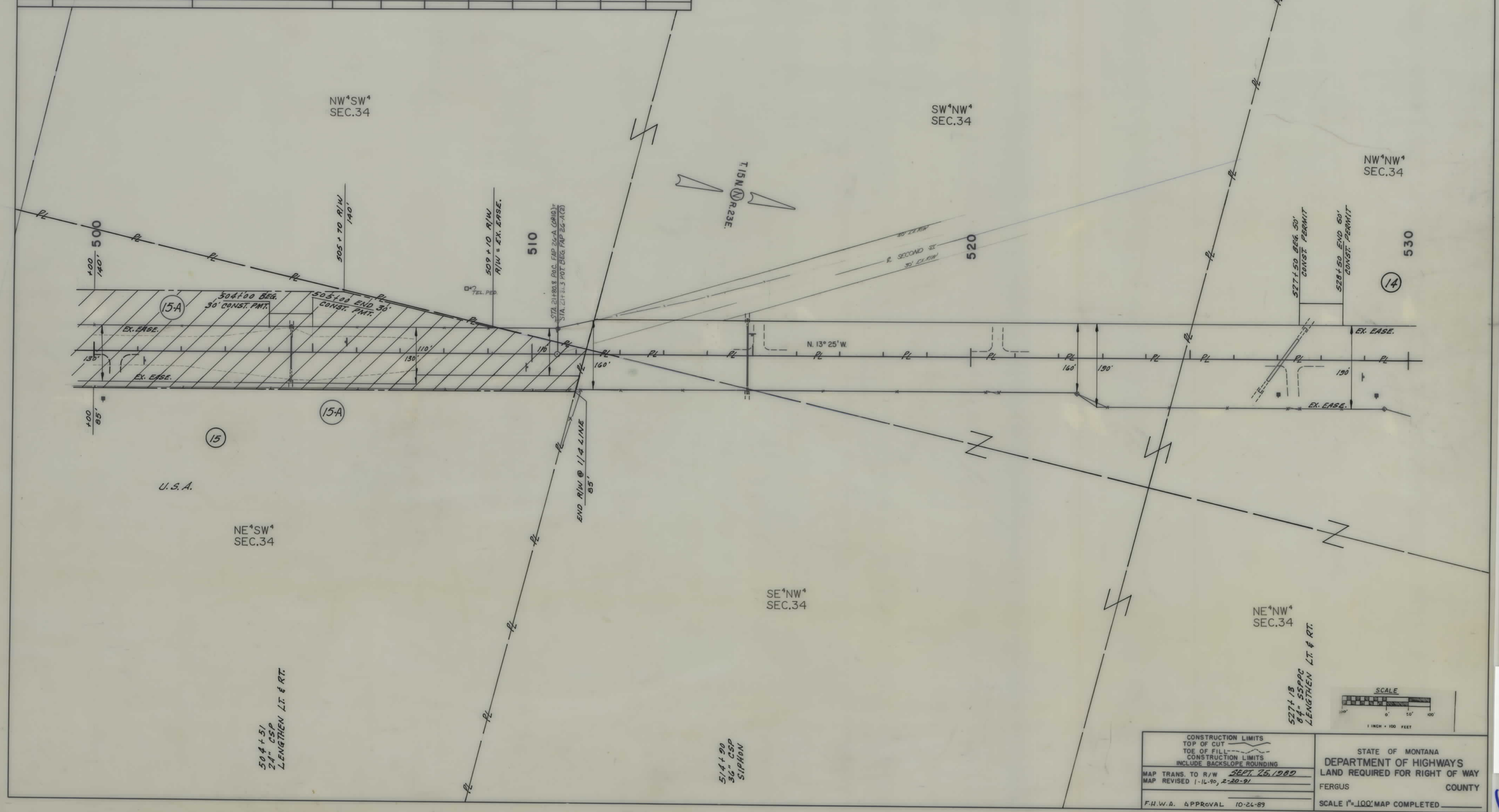

CONSTRUCTION LIMITS
TOP OF CUT
TOE OF FILL
CONSTRUCTION LIMITS INCLUDE BACKSLOPE ROUNDING

MAP TRANS. TO R/W SEPT. 25, 1980
MAP REVISED 1-16-90, 2-20-91

F.H.W.A. APPROVAL 10-26-89

STATE OF MONTANA
DEPARTMENT OF HIGHWAYS
LAND REQUIRED FOR RIGHT OF WAY
FERGUS COUNTY
SCALE 1" = 100' MAP COMPLETED

F 61-3(6)34 SHT 19 OF 22

STATE	PROJECT NO.	SHEET NO.	TOTAL SHEETS
MONT.	F61-3(6)34	20	22

GRASSRANGE N & S

OWNERSHIPS

PARCEL	NAME	ADDRESS	TOTAL AREA	GROSS R/W AREA	EXIST. R/W AREA	NET AREA	REMAINDER LEFT	REMAINDER RIGHT	CONST. PMT. AREA	EASE.

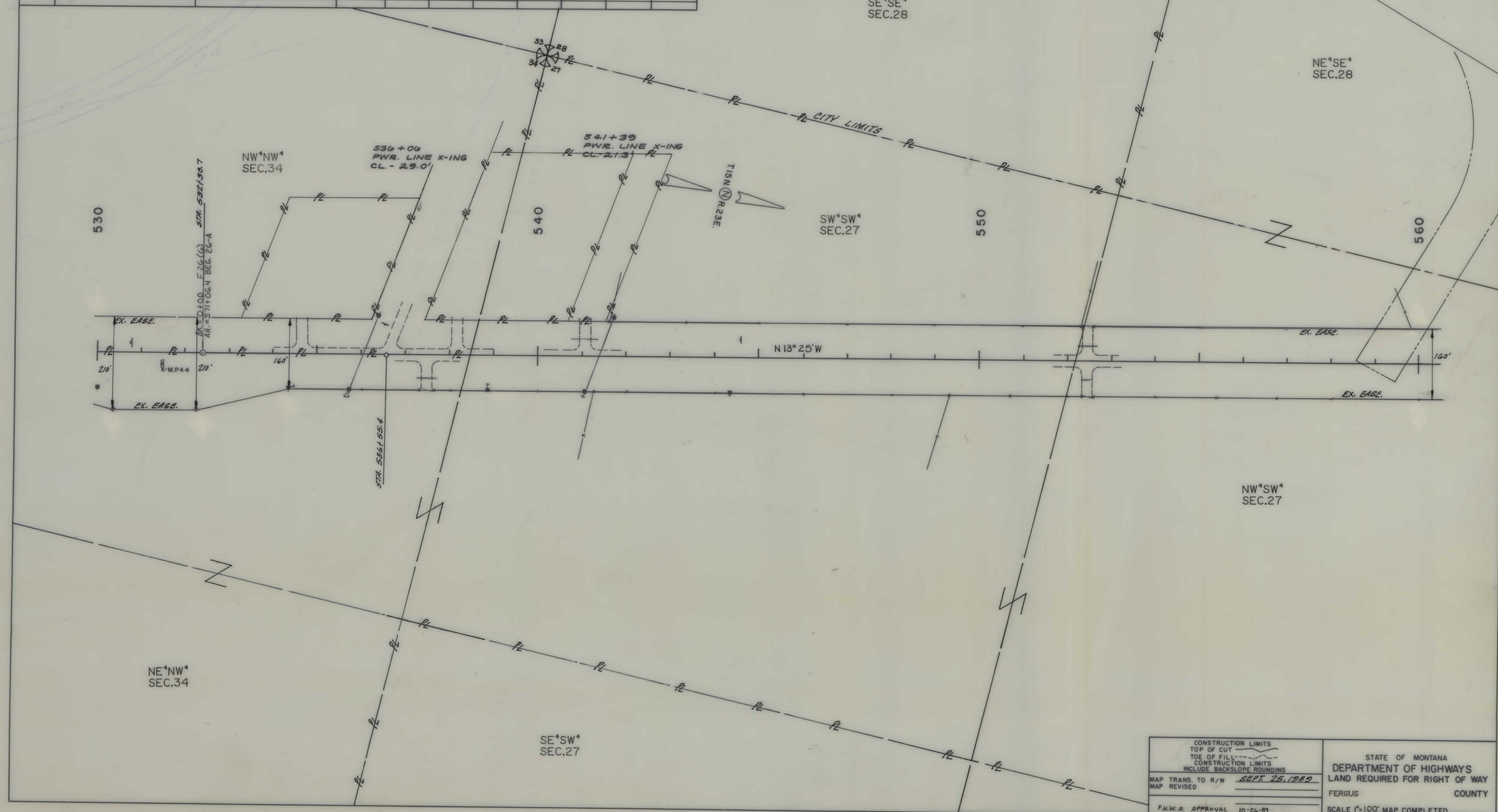

CONSTRUCTION LIMITS
TOP OF CUT
TOE OF FILL
CONSTRUCTION LIMITS INCLUDE BACKSLOPE ROUNDING

MAP TRANS. TO R/W SEPT. 25, 1989
MAP REVISED

F.H.W.A. APPROVAL 10-26-89

STATE OF MONTANA
DEPARTMENT OF HIGHWAYS
LAND REQUIRED FOR RIGHT OF WAY

FERGUS COUNTY

SCALE 1"=100' MAP COMPLETED

F 61-3(6)34 SHT 20 OF 22

STATE	PROJECT NO.	SHEET NO.	TOTAL SHEETS
MONT.	F61-3(6)34	21	22

GRASSRANGE N & S

OWNERSHIPS

PARCEL	NAME	ADDRESS	TOTAL AREA	GROSS R/W AREA	EXIST. R/W AREA	NET AREA	REMAINDER LEFT	REMAINDER RIGHT	CONST. PMT. AREA	EASE.

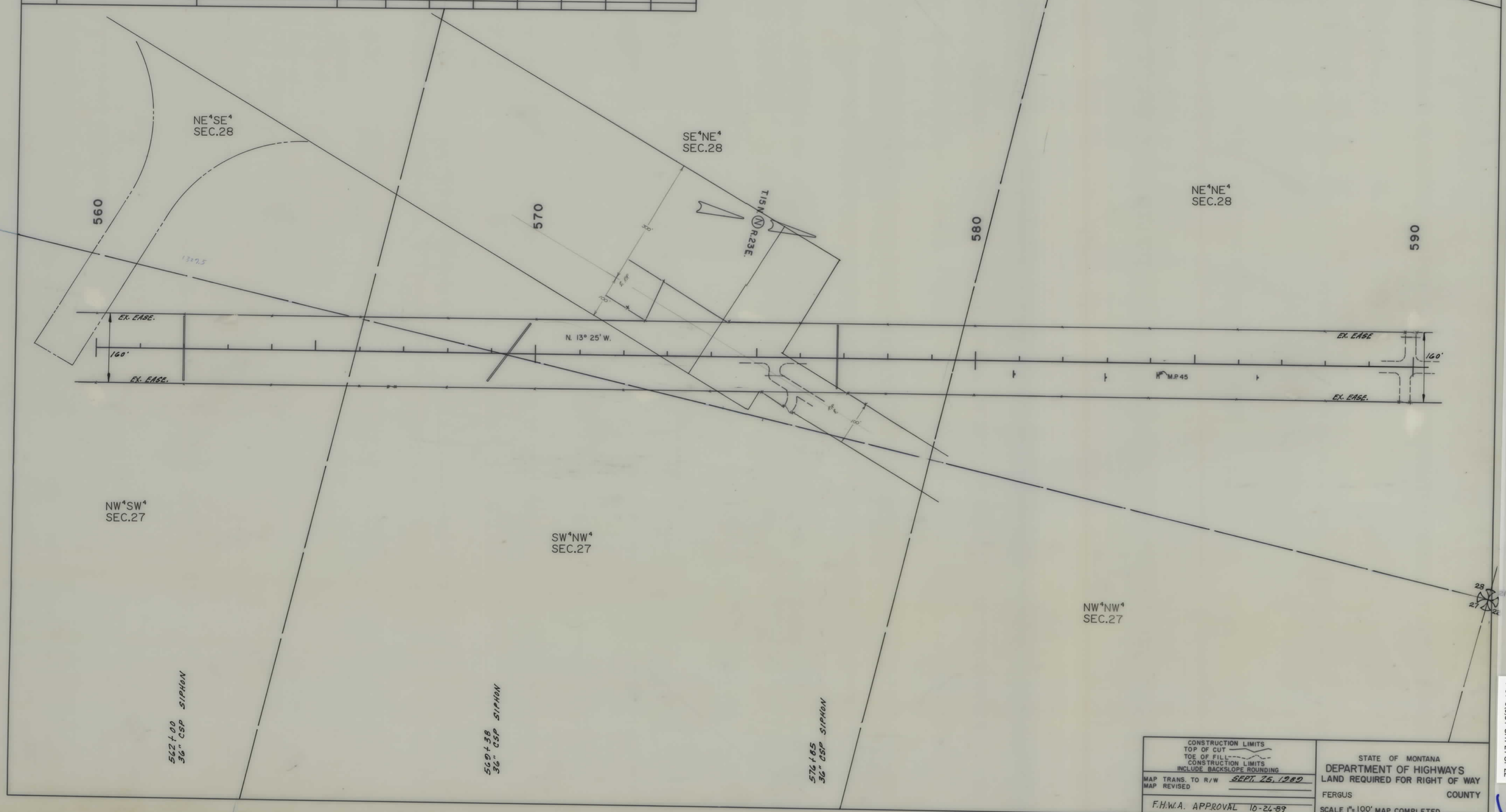

CONSTRUCTION LIMITS
TOP OF CUT
TOE OF FILL
CONSTRUCTION LIMITS
INCLUDE BACKSLOPE ROUNDING

MAP TRANS. TO R/W MAP REVISED SEPT. 25, 1980

F.H.W.A. APPROVAL 10-26-89

STATE OF MONTANA
DEPARTMENT OF HIGHWAYS
LAND REQUIRED FOR RIGHT OF WAY

FERGUS COUNTY

SCALE 1" = 100' MAP COMPLETED

F 61-3(6)34 SHT 21 OF 22

STATE	PROJECT NO.	SHEET NO.	TOTAL SHEETS
MONT.	F61-3(6)34	22	22

GRASSRANGE N & S

OWNERSHIPS

PARCEL	NAME	ADDRESS	TOTAL AREA	GROSS R/W AREA	EXIST. R/W AREA	NET AREA	REMAINDER LEFT	REMAINDER RIGHT	CONST. PMT. AREA	EASE.

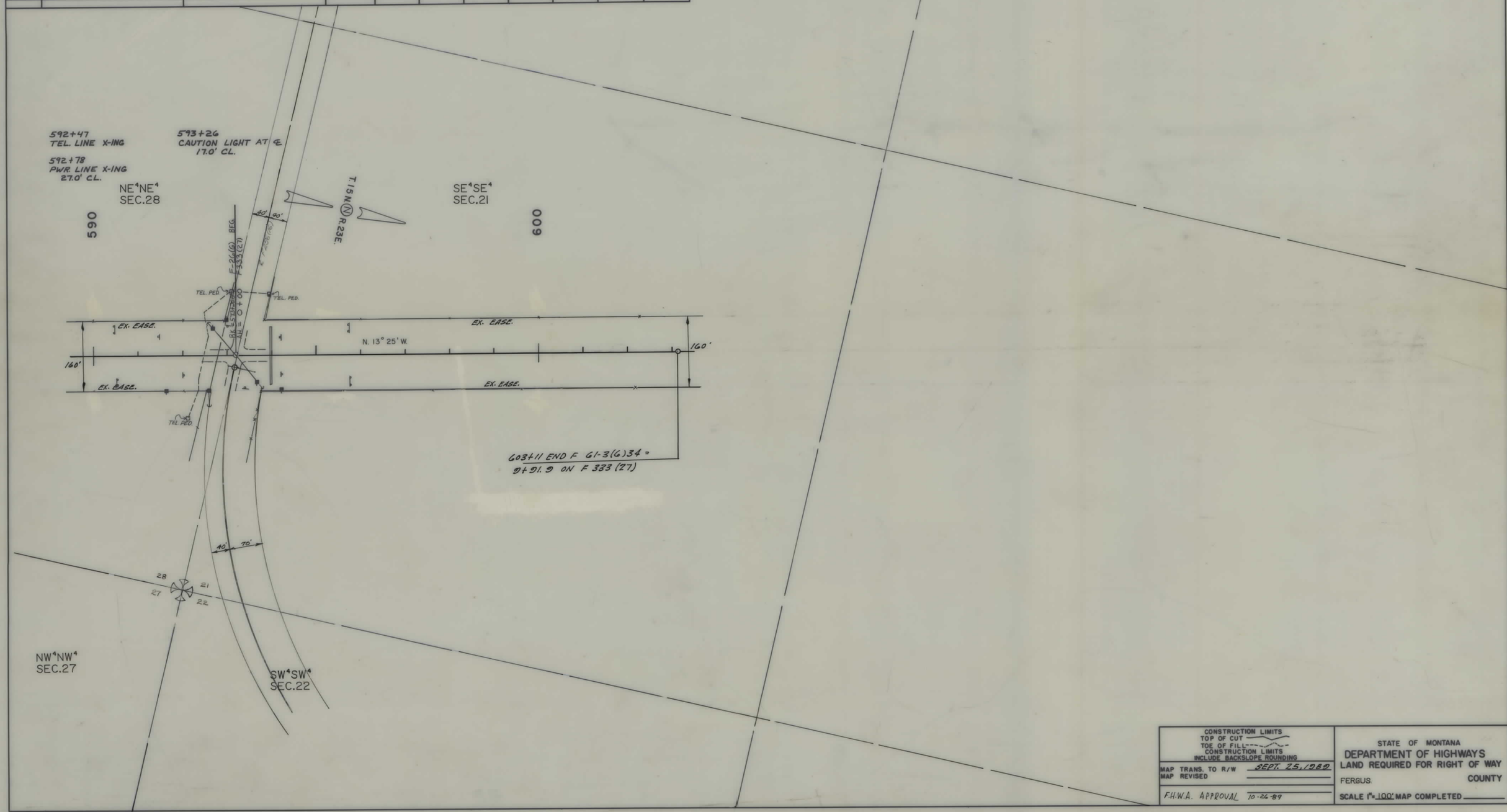

CONSTRUCTION LIMITS
TOP OF CUT
TOE OF FILL
CONSTRUCTION LIMITS INCLUDE BACKSLOPE ROUNDING

MAP TRANS. TO R/W SEPT. 25, 1989
MAP REVISED

F.H.W.A. APPROVAL 10-26-89

STATE OF MONTANA
DEPARTMENT OF HIGHWAYS
LAND REQUIRED FOR RIGHT OF WAY

FERGUS COUNTY

SCALE 1" = 100' MAP COMPLETED

F 61-3(6)34 SHT 22 OF 22