PLANS
NOT
TO
SCALE

STATE OF MONTANA	FED. AID PROJECT NUMBERS		STATE	SHEET	TOTAL
	CONST. NO.	R/W NO.	NO.	NO.	SHEETS
		RF-334(22)	1334-22	1	12

BUSBY-LAME DEER

STATE OF MONTANA

DEPARTMENT OF HIGHWAYS

RIGHT OF WAY PLAN OF

FEDERAL AID PROJECT NO. RF-334(22) R/W RF-334( ) CONST.

BUSBY - LAME DEER

5.943 MILES

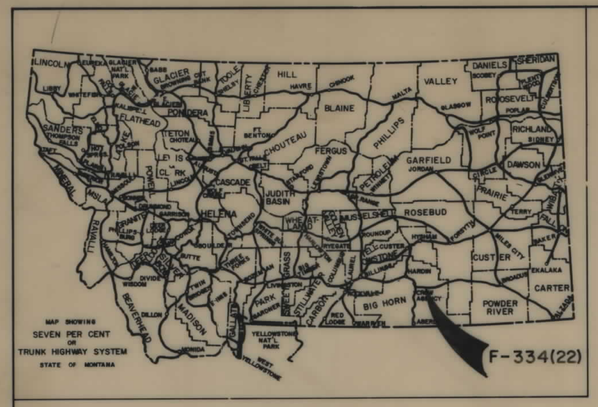

CONVENTIONAL SIGNS

RIGHT OF WAY LINE
CENTERLINE (℄) OR PROJECTED LINE
STK'D. CENTERLINE
PARCEL NUMBER
OWNERSHIP BOUNDARY
R/W USE EXISTING R/W LT. OR RT.
PRESENT TRAVELED WAY (P.T.W.)
R/W LINE FENCED
RAILROAD R/W
CONSTRUCTION LIMITS CUT FILL
FENCE LINE
CONTROL OF ACCESS WITH FENCE
CONTROL OF ACCESS WITHOUT FENCE
GATE IN FENCE
CATTLE GUARD=24'
STATE & NATIONAL BORDER LINES
CITY OR TOWN LIMITS LINE
COUNTY LINE
RESERVATION LINE
TOWNSHIP & SECTION LINE
1/2 SECTION LINE
1/4 SECTION LINE
SECTION CORNER FOUND UNFOUND
1/4 SECTION COR.
1/16 SECTION COR.
CENTER OF SECTION
TELEPHONE OR TELEGRAPH POLES IN PLACE
POWER POLES IN PLACE
TEL. OR TEL. OR POWER POLES TO BE MOVED
NEW PIPES
OLD PIPES IN PLACE
OUTLET DITCH
INLET DITCH
DITCHES
CHANNEL CHANGES
BRIDGE
RAILROADS

INDEX

PARCEL NO.	OWNERSHIPS	SHEET NO.
1	MARETHA CHARETTE (ALLOT. 764)	2
2	GILBERT LITTLEWOLF (ALLOT. 764)	2
3	KENNETH LAFEVER (ALLOT. 763)	2
4	DOUGLAS GLENMORE (ALLOT. 474-1)	2
5	NORMAN WOLFCHIEF (ALLOT. 474-1)	2
6	ANN L. LITTLEWOLF (ALLOT. 475-1)	3
7	ALICE YELLOWROBE BAILEY (ALLOT. 1443)	3
8	ALICE BAILEY (ALLOT. 1442)	3
9	TRIBAL LAND	3
10	MAMIE EAGLEFEATHERS (ALLOT. 273)	4
11	TRIBAL LAND	4
12 & 14	FLORENCE WHITEMAN (ALLOT. 119)	5
13	" " (" 339)	5
15	GLADYS BIRD, ET. AL. (ALLOT. 1405)	5
16	ANN LIMPY LITTLEWOLF, ET. AL. (ALLOT. 576)	6
17	NORTHERN CHEYENNE TRIBE & TIMMY LAMEWOMAN (ALLOT. 528)	6
18	LAURA ROCKROADS (ALLOT. 1228)	6
19	BETTY B. FLYING (ALLOT. 101)	7
20	BETTY NORA FLYING (ALLOT. 1225)	7
21	HENRY SIOUX (ALLOT. 252)	8
22	GEORGE ROMANNOSE (ALLOT. 903)	9
23	L. ROMANNOSE (ALLOT. 902) C/O SOCIAL WORKER	9
24	TRIBAL LAND	9
25	BETTY BEIRDNEAU DAVIDSON (ALLOT. 480-A)	10
26	WILLIAM KILLSNIGHT (ALLOT. 477) ET. AL.	10
27	TRIBAL LAND	10
28	EDITH L. MANLEY, ET. AL. (ALLOT. 607)	11
29	TRIBAL LAND	11
30	MARY LITTLEWHITEMAN (ALLOT. 612)	11
31	JAMES ONEBEAR ET. AL. (ALLOT. 876)	12

RELATED PROJECTS

AGREEMENT	PROJECT NUMBERS
R/W & I.C.	(22)
P. E.	(19)

STATE OF MONTANA
DEPARTMENT OF HIGHWAYS

APPROVED: 9 - 18 1973

H.J. ANDERSON
DIRECTOR OF HIGHWAYS
BY
ADMINISTRATOR
ENGINEERING DIVISION

MONTANA PROFESSIONAL ENGINEER & LAND SURVEYOR
JACK R. BECKERT
205 ES
REGISTERED

U.S. DEPARTMENT OF TRANSPORTATION
FEDERAL HIGHWAY ADMINISTRATION

APPROVED:

DIVISION ENGINEER DATE

AUTH. FOR ACQ. 10-15-73

PE 19

FED. ROAD DIST. NO.	STATE OF MONTANA	FED. AID PROJECT NUMBERS CONST. NO.	R/W NO.	STATE NO.	SHEET NO.	TOTAL SHEETS
8			RF-334(22)	1334-22	2	12

OWNERSHIPS

PARCEL	NAME	ADDRESS	TOTAL AREA	GROSS R/W AREA	P. T. W. AREA	AREA TO BE ACQUIRED	REMAINDER LEFT	REMAINDER RIGHT	CONST. PERMIT AREA
1	MARETHA CHARETTE (ALLOT. 764)			0.4 AC.	0.3 AC.	0.1 AC.			
3	KENNETH LAFEVER (ALLOT. 763)	BUSBY, MONT.	40 AC.	0.9 AC.	0.8 AC.	0.1 AC.	39.1 AC.		
4	DOUGLAS GLENMORE (ALLOT. 474-I)	" "		SEE	SHEET	# 3			
5	NORMAN WOLFCHIEF (ALLOT. 474-I)	LAME DEER, MONT.		"	"	"			
2	GILBERT LITTLEWOLF (ALLOT. 764)			0.8 AC.	0.5 AC.	0.3 AC.			

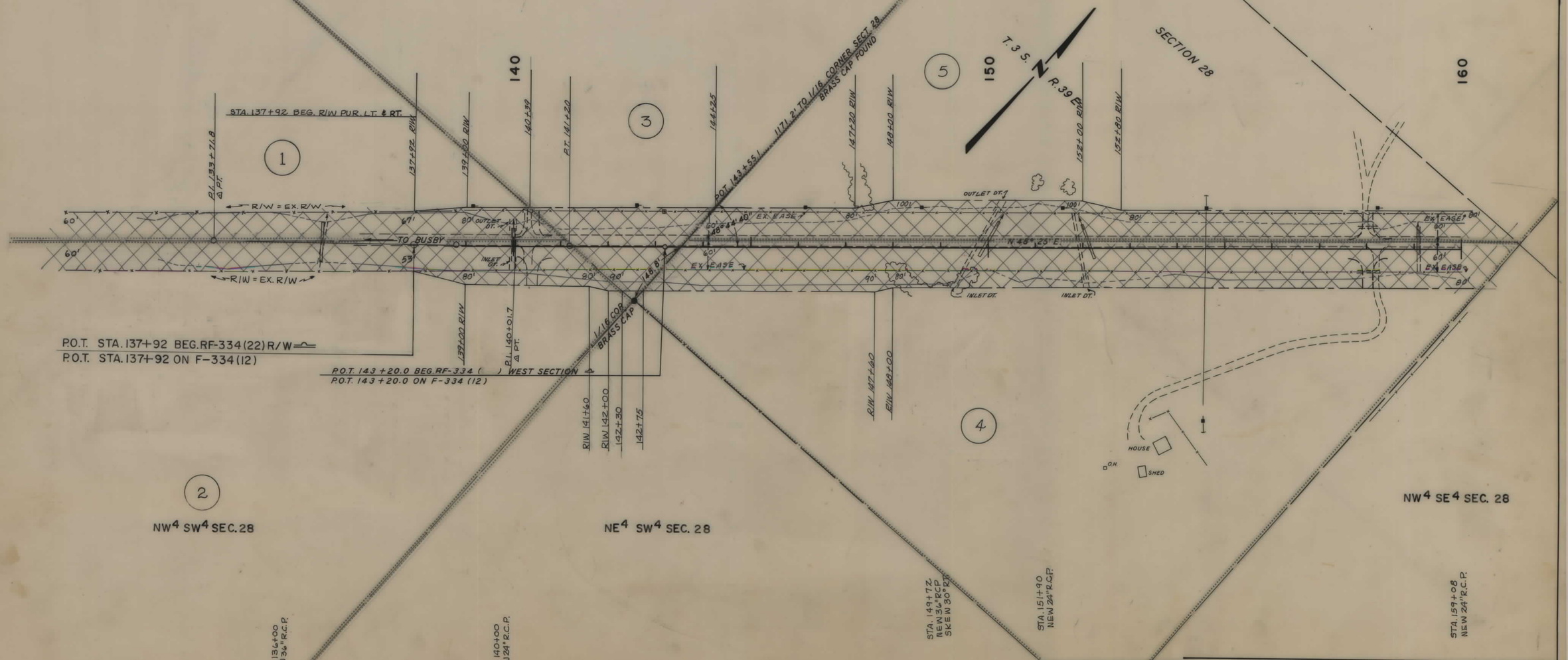

NOTE

CONSTRUCTION LIMITS INCLUDE BACKSLOPE ROUNDING

AUTH. FOR ACQ. 10-12-73

CONSTRUCTION LIMITS
TOP OF CUT
TOE OF FILL

MAP TRANS. TO R/W
MAP REVISED

STATE OF MONTANA
DEPARTMENT OF HIGHWAYS
LAND REQUIRED FOR RIGHT OF WAY
BIG HORN COUNTY
SCALE 1" = 100' MAP COMPLETED

FED. ROAD DIST. NO.	STATE OF MONTANA	FED. AID PROJECT NUMBERS		STATE NO.	SHEET NO.	TOTAL SHEETS
		CONST. NO.	R/W NO.			
8			RF-334(22)	1334-22	3	12

OWNERSHIPS

PARCEL	NAME	ADDRESS	TOTAL AREA	GROSS R/W AREA	P. T. W. AREA	AREA TO BE ACQUIRED	REMAINDER LEFT	REMAINDER RIGHT	CONST. PERMIT AREA
5	NORMAN WOLFCHIEF (ALLOT. 474-1)	LAME DEER, MONT.	57.3 AC.	2.9 AC.	2.4 AC.	0.5 AC.	54.4 AC.		
4	DOUGLAS GLENMORE (ALLOT. 474-1)	BUSBY, MONT.	22.7 AC.	4.0 AC.	2.4 AC.	1.6 AC.		18.7 AC.	
6	ANN L. LITTLEWOLF (ALLOT. 475-1)	" "	80 AC.	7.8 AC.	4.8 AC.	3.0 AC.	19.4 AC.	52.8 AC.	0.38 AC.
7	ALICE YELLOWROBE BAILEY (ALLOT. 1443)	" "	40.0 AC.	1.2 AC.	0.7 AC.	0.5 AC.		38.8 AC.	0.18 AC.
8	ALICE BAILEY (ALLOT. 1442)	" "	20.0 AC.	2.4 AC.	1.8 AC.	0.6 AC.	16.5 AC.	1.1 AC.	
9	TRIBAL LAND		SEE	SHT.	#	4			

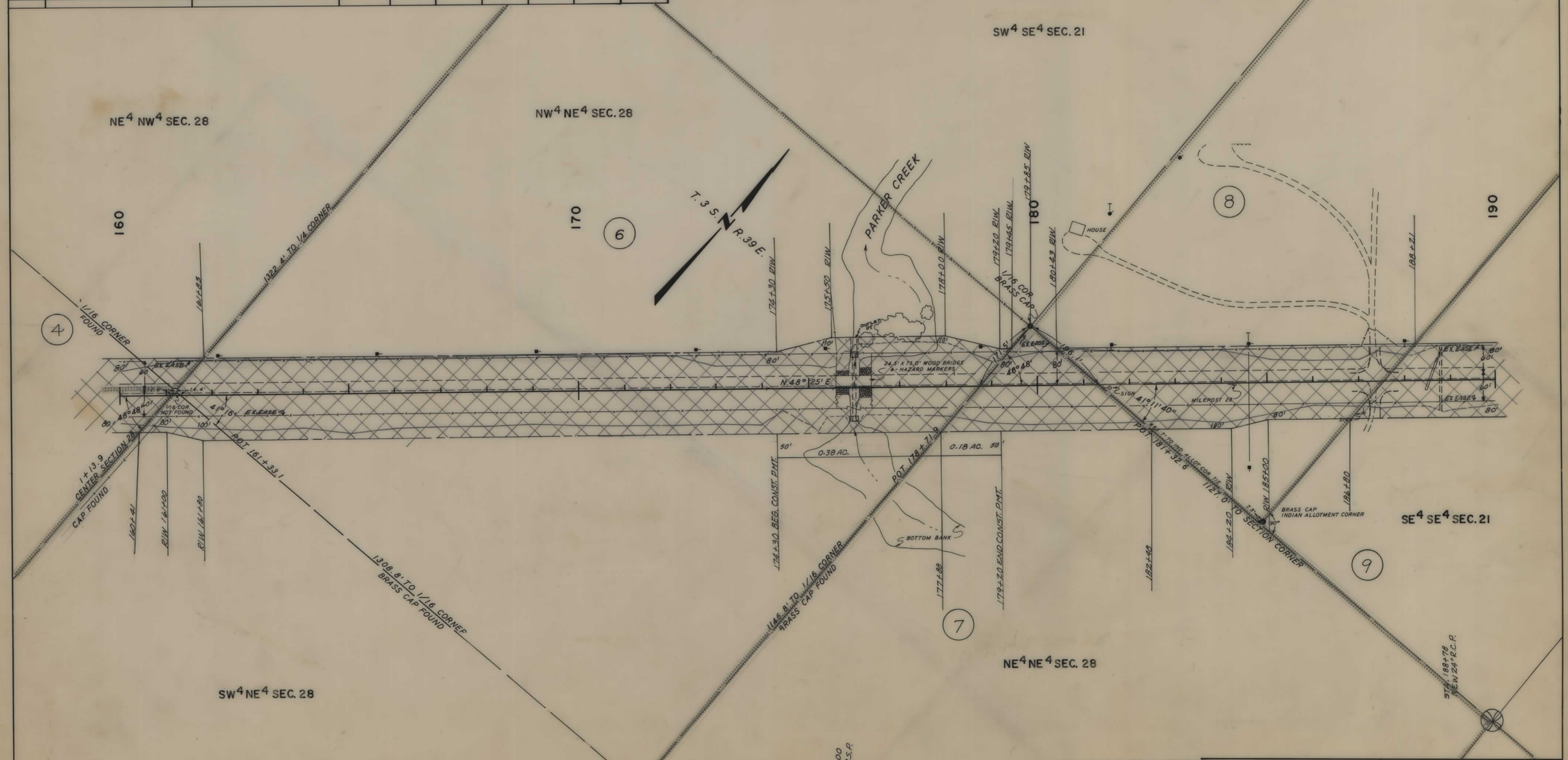

NOTE

CONSTRUCTION LIMITS INCLUDE BACKSLOPE ROUNDING

AUTH. FOR ACQ. 10-14-73

CONSTRUCTION LIMITS
TOP OF CUT
TOE OF FILL

MAP TRANS. TO R/W
MAP REVISED

STATE OF MONTANA
DEPARTMENT OF HIGHWAYS
LAND REQUIRED FOR RIGHT OF WAY
BIG HORN COUNTY
SCALE 1" = 100' MAP COMPLETED

FED. ROAD DIST. NO.	STATE OF MONTANA	FED. AID PROJECT NUMBERS		STATE NO.	SHEET NO.	TOTAL SHEETS
		CONST. NO.	R/W NO.			
8			RF-334(22)	1334-22	4	12

OWNERSHIPS

PARCEL	NAME	ADDRESS	TOTAL AREA	GROSS R/W AREA	P. T. W. AREA	AREA TO BE ACQUIRED	REMAINDER LEFT	REMAINDER RIGHT	CONST. PERMIT AREA
9	TRIBAL LAND			5.5 AC.	3.9 AC.	1.6 AC.			0.46 AC.
10	MAMIE EAGLEFEATHERS (ALLOT. 273)	LAME DEER, MONT.	40 AC.	5.2 AC.	3.8 AC.	1.4 AC.	28.2 AC.	6.6 AC.	0.28 AC.
11	TRIBAL LAND		SEE	SHEET	#	5			

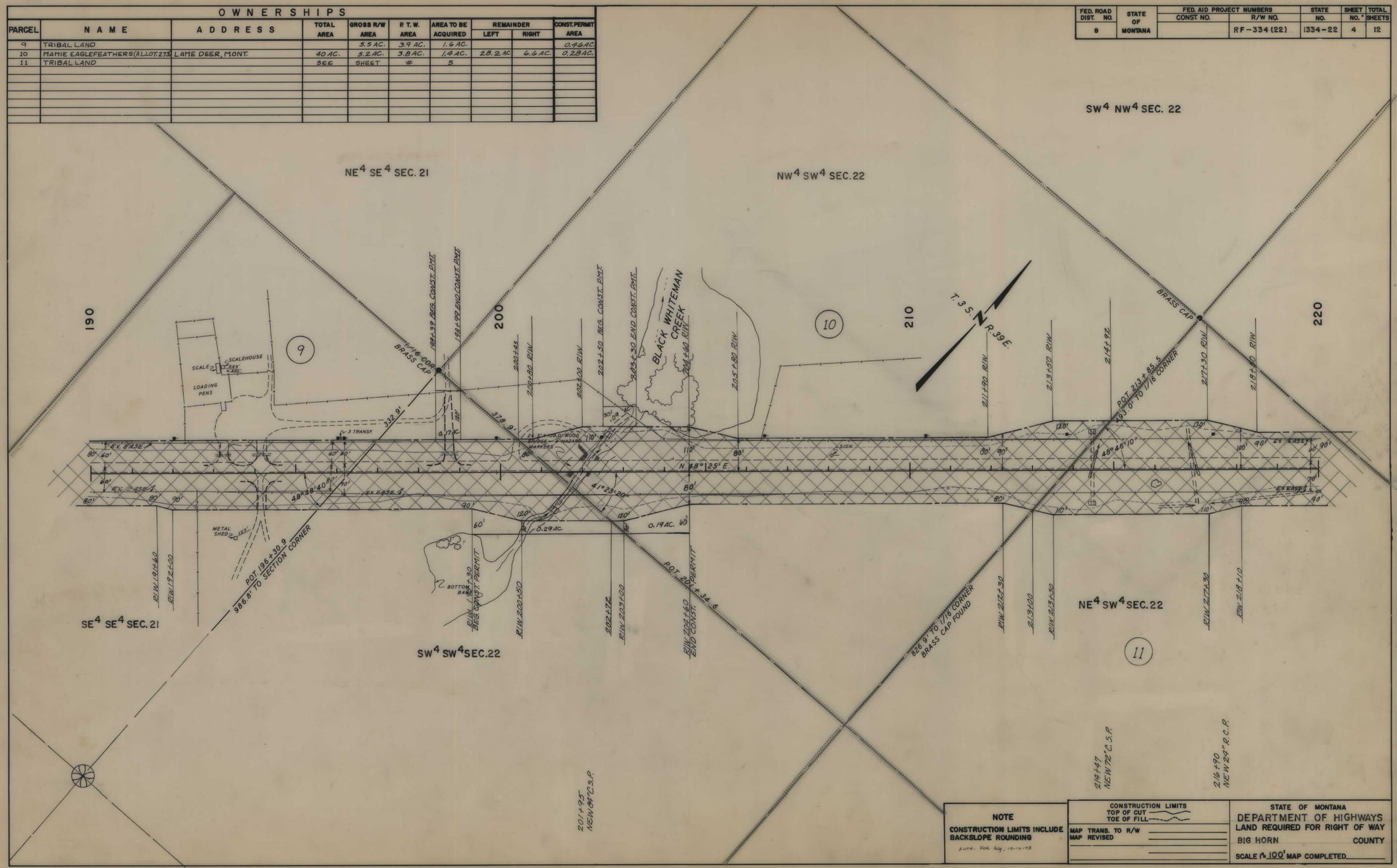

NOTE

CONSTRUCTION LIMITS INCLUDE BACKSLOPE ROUNDING

AUTH. FOR AGY. 10-12-73

CONSTRUCTION LIMITS
TOP OF CUT
TOE OF FILL

MAP TRANS. TO R/W
MAP REVISED

STATE OF MONTANA
DEPARTMENT OF HIGHWAYS
LAND REQUIRED FOR RIGHT OF WAY
BIG HORN COUNTY
SCALE 1" = 100' MAP COMPLETED

FED. ROAD DIST. NO.	STATE OF MONTANA	FED. AID PROJECT NUMBERS CONST. NO.	R/W NO.	STATE NO.	SHEET NO.	TOTAL SHEETS
8			RF-334(22)	1334-22	5	12

OWNERSHIPS

PARCEL	NAME	ADDRESS	TOTAL AREA	GROSS R/W AREA	P.T.W. AREA	AREA TO BE ACQUIRED	REMAINDER LEFT	REMAINDER RIGHT	CONST. PERMIT AREA
11	TRIBAL LAND			3.5 AC.	2.2 AC.	1.3 AC.			
12	FLORENCE WHITEMAN (ALLOT. 119)	LAME DEER, MONT.		4.3 AC.	3.0 AC.	1.3 AC.			0.51 AC.
13	" " (ALLOT. 339)	" " "	40 AC.	5.4 AC.	2.9 AC.	2.5 AC.	3.4 AC.	31.2 AC.	0.55 AC.
14	" " (ALLOT. 119)	" " "		3.5 AC.	2.4 AC.	1.1 AC.			0.60 AC.
12 & 14	" " "	" " "	60 AC.	7.8 AC.	5.4 AC.	2.4 AC.	33.7 AC.	18.5 AC.	1.11 AC.
15	GLADYS BIRD, ET. AL. (ALLOT. 1405)	" " "	SEE	SHEET	#	6			

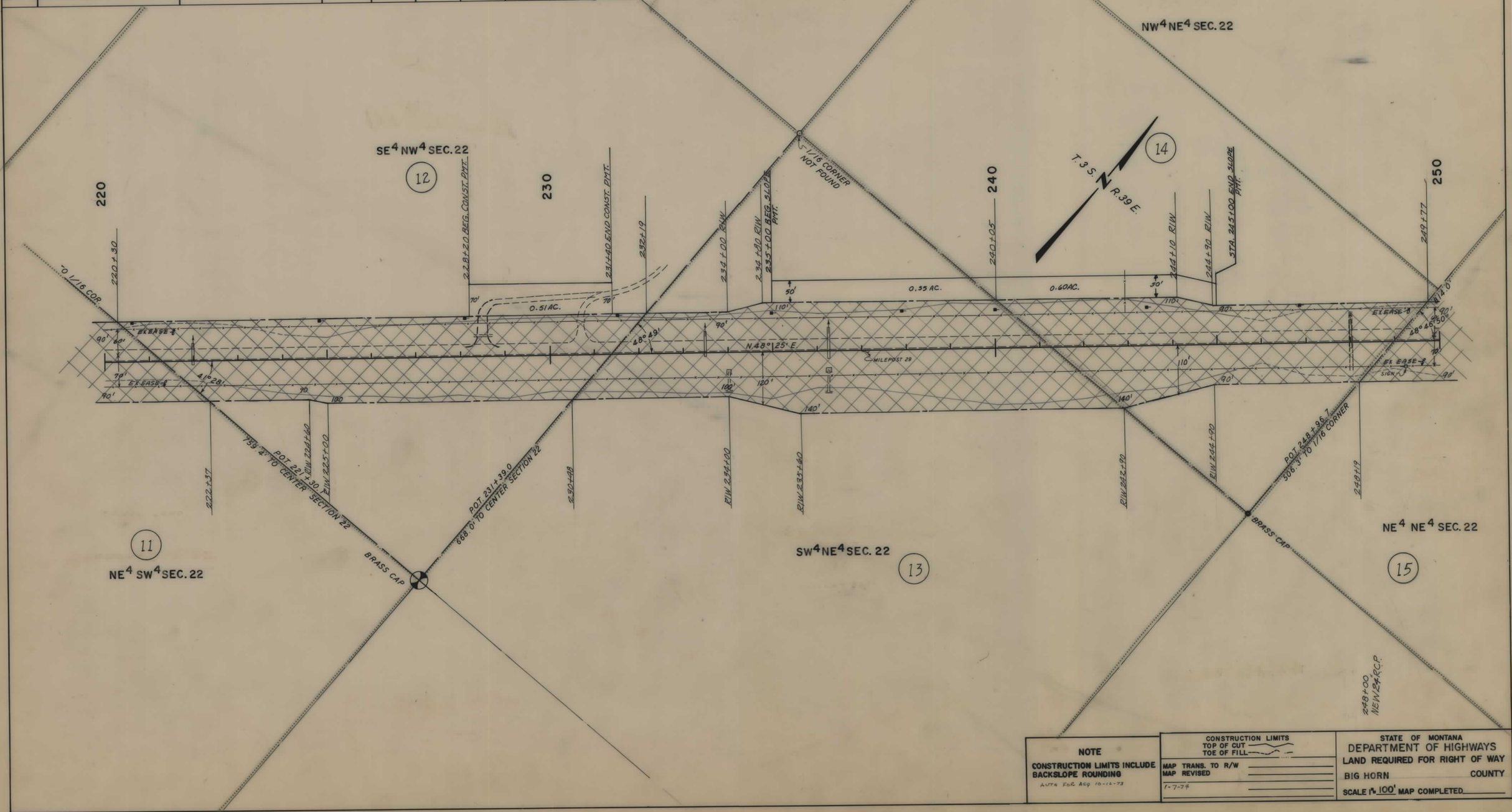

NOTE

CONSTRUCTION LIMITS INCLUDE BACKSLOPE ROUNDING

AUTH. FOR ACQ. 10-12-73

CONSTRUCTION LIMITS
TOP OF CUT
TOE OF FILL

MAP TRANS. TO R/W
MAP REVISED
7-7-74

STATE OF MONTANA
DEPARTMENT OF HIGHWAYS
LAND REQUIRED FOR RIGHT OF WAY
BIG HORN COUNTY
SCALE 1" = 100' MAP COMPLETED

FED. ROAD DIST. NO.	STATE OF MONTANA	FED. AID PROJECT NUMBERS CONST. NO.	R/W NO.	STATE NO.	SHEET NO.	TOTAL SHEETS
8			RF-334(22)	1334-22	6	12

OWNERSHIPS

PARCEL	NAME	ADDRESS	TOTAL AREA	GROSS R/W AREA	P. T. W. AREA	AREA TO BE ACQUIRED	REMAINDER LEFT	REMAINDER RIGHT	CONST. PERMIT AREA
15	GLADYS BIRD, ET. AL. (ALLOT. 1405)	LAME DEER, MONT.	40 AC.	6.6 AC.	3.6 AC.	3.0 AC.	5.9 AC.	27.5 AC.	0.35 AC.
16	ANN LIMPY LITTLE WOLF, ET. AL.,								
	ALLOT. 376	BUSBY, MONT.	40 AC.	1.9 AC.	1.8 AC.	0.1 AC.	38.1 AC.		
17	NORTHERN CHEYENNE TRIBE								
	& TIMMY LAMEWOMAN (ALLOT. 528)	LAME DEER, MONT.	40 AC.	6.8 AC.	4.2 AC.	2.6 AC.	21.8 AC.	11.4 AC.	
18	LAURA ROCKROADS (ALLOT. 1228)	BUSBY, MONT.	SEE	SHEET	#	7			

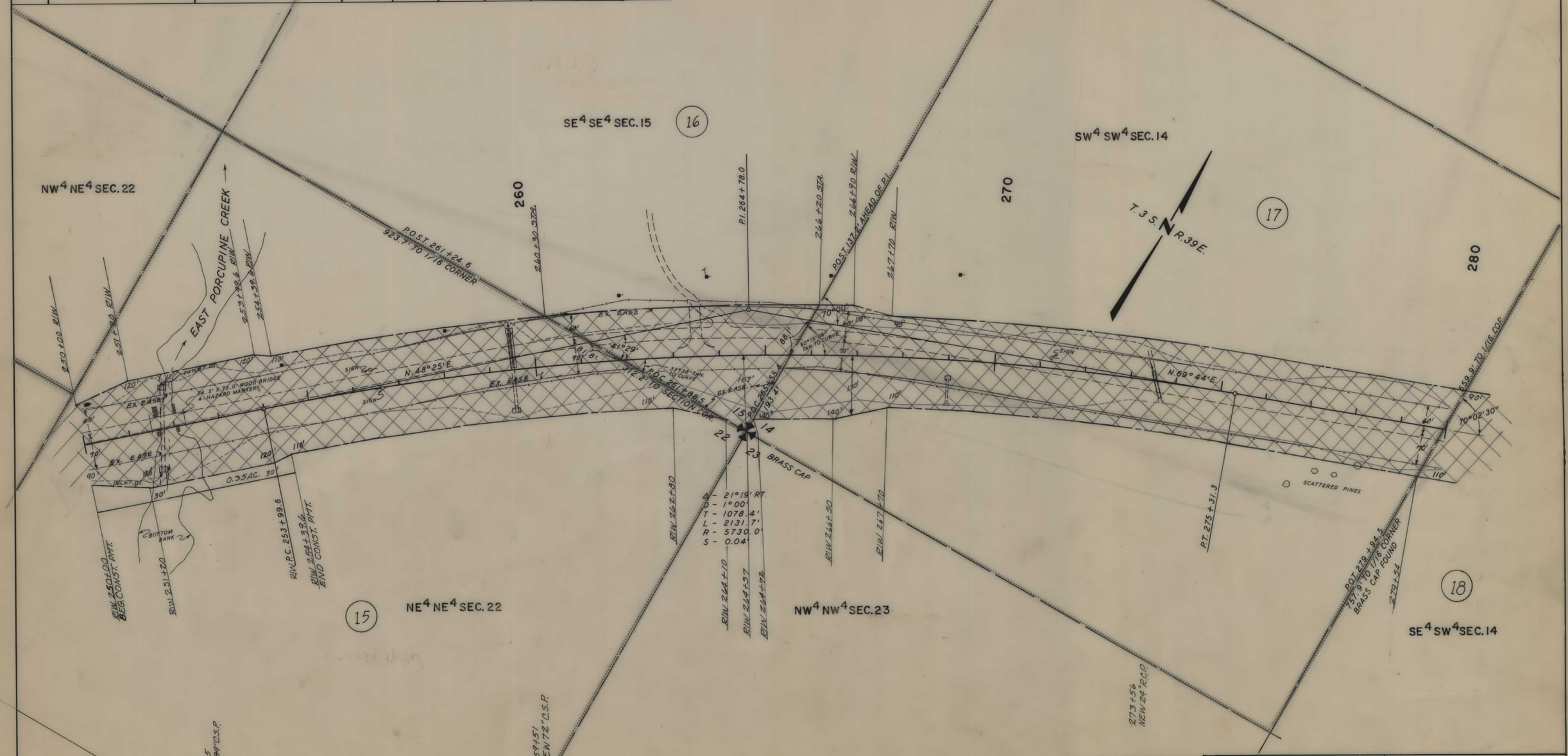

NOTE

CONSTRUCTION LIMITS INCLUDE BACKSLOPE ROUNDING

AUTH. DBL ACP 10-12-73

CONSTRUCTION LIMITS
TOP OF CUT
TOE OF FILL

MAP TRANS. TO R/W
MAP REVISED

STATE OF MONTANA
DEPARTMENT OF HIGHWAYS
LAND REQUIRED FOR RIGHT OF WAY
BIG HORN COUNTY
SCALE 1" = 100' MAP COMPLETED

FED. ROAD DIST. NO.	STATE OF MONTANA	FED. AID PROJECT NUMBERS CONST. NO.	R/W NO.	STATE NO.	SHEET NO.	TOTAL SHEETS
8			RF-334(22)	1334-22	7	12

OWNERSHIPS

PARCEL	NAME	ADDRESS	TOTAL AREA	GROSS R/W AREA	P. T. W. AREA	AREA TO BE ACQUIRED	REMAINDER LEFT	REMAINDER RIGHT	CONST. PERMIT AREA
17	TIMMY LAMEWOMAN (ALLOT. 528)	LAME DEER, MONT.	SEE	SHEET	#	6			
18	LAURA ROCKROADS, ET. AL.								
	ALLOT. 1228	BUSBY, MONT.	80.0 AC.	8.1 AC.	5.2 AC.	2.9 AC.	65 AC.	65.4 AC.	0.76 AC.
19	BETTY B. FLYING (ALLOT. 101)	LAME DEER, MONT.	40.0 AC.	5.7 AC.	3.2 AC.	2.5 AC.	32 AC.	2.3 AC.	0.21 AC.
20	BETTY NORA FLYING (ALLOT. 1225)	BUSBY, MONT.	SEE	SHEET	#	8			

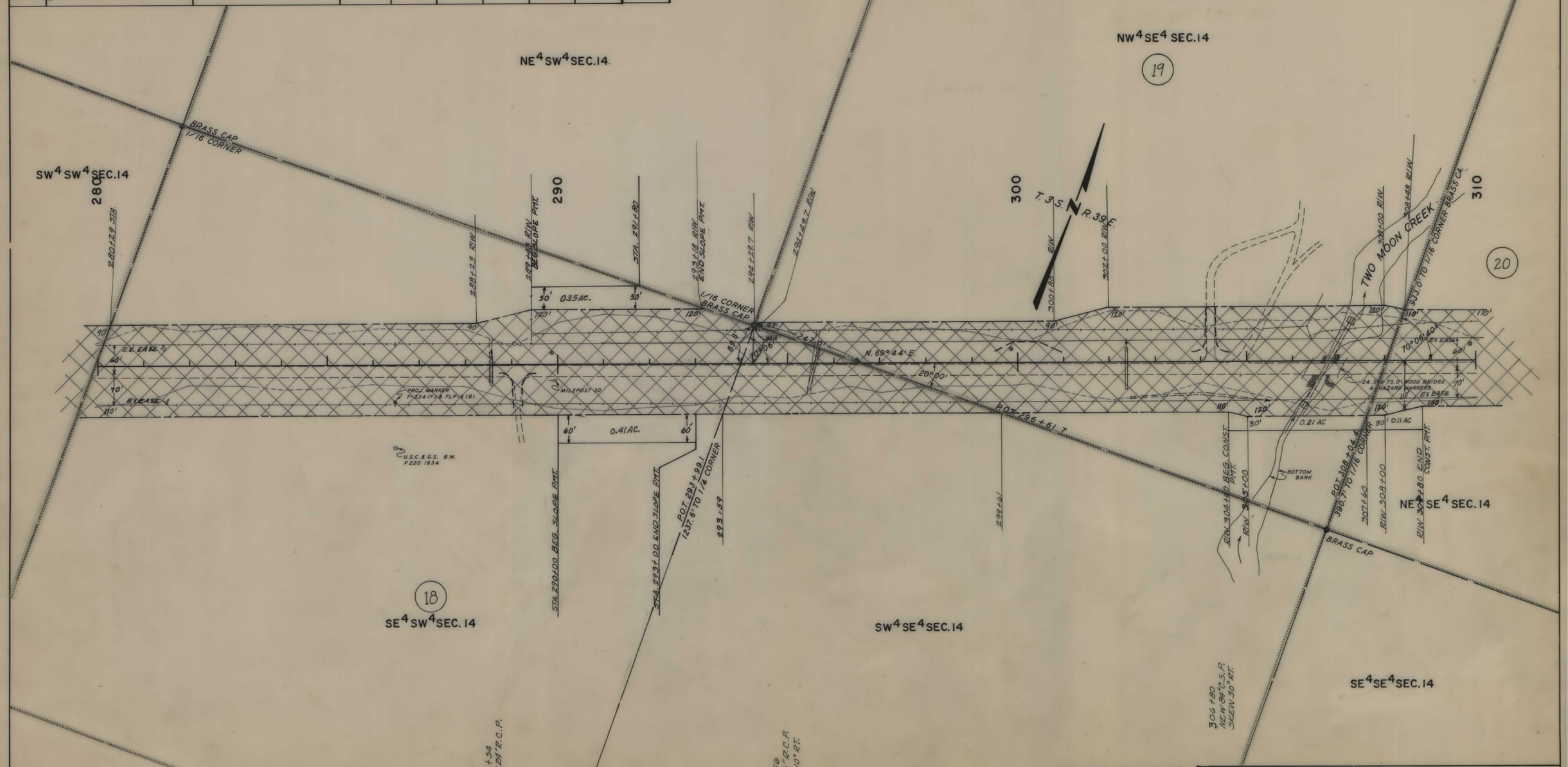

NOTE

CONSTRUCTION LIMITS INCLUDE BACKSLOPE ROUNDING

AUTH FOR AGP 10-12-73

CONSTRUCTION LIMITS
TOP OF CUT
TOE OF FILL

MAP TRANS. TO R/W
MAP REVISED
1-7-74

STATE OF MONTANA
DEPARTMENT OF HIGHWAYS
LAND REQUIRED FOR RIGHT OF WAY
BIG HORN COUNTY
SCALE 1" = 100' MAP COMPLETED

FED. ROAD DIST. NO.	STATE OF MONTANA	FED. AID PROJECT NUMBERS CONST. NO.	R/W NO.	STATE NO.	SHEET NO.	TOTAL SHEETS
8			RF-334(22)	1334-22	8	12

OWNERSHIPS

PARCEL	NAME	ADDRESS	TOTAL AREA	GROSS R/W AREA	P. T. W. AREA	AREA TO BE ACQUIRED	REMAINDER LEFT	REMAINDER RIGHT	CONST. PERMIT AREA
20	BETTY NORA FLYING ALLOT. 1225	BUSBY, MONT.	40.0 AC.	6.7 AC.	4.3 AC.	2.4 AC.	16.3 AC.	17.0 AC.	0.11 AC.
21	HENRY SIOUX ALLOT. 252	LAME DEER, MONT.	SEE	SHEET	#	9			

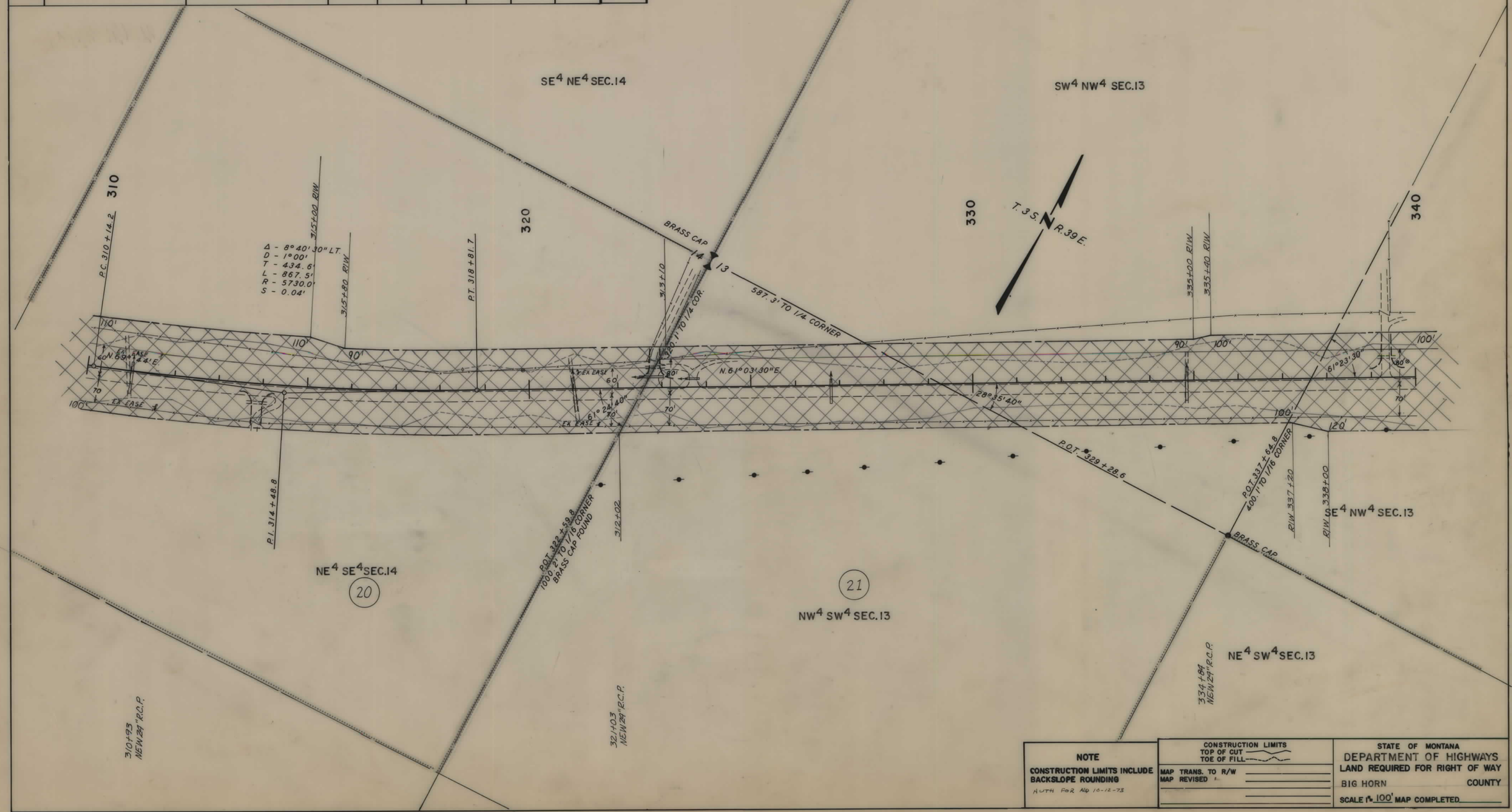

NOTE

CONSTRUCTION LIMITS INCLUDE BACKSLOPE ROUNDING

AUTH FOR MAP 10-12-73

CONSTRUCTION LIMITS
TOP OF CUT
TOE OF FILL

MAP TRANS. TO R/W
MAP REVISED

STATE OF MONTANA
DEPARTMENT OF HIGHWAYS
LAND REQUIRED FOR RIGHT OF WAY
BIG HORN COUNTY
SCALE 1" = 100' MAP COMPLETED

FED. ROAD DIST. NO.	STATE OF MONTANA	FED. AID PROJECT NUMBERS CONST. NO.	R/W NO.	STATE NO.	SHEET NO.	TOTAL SHEETS
8			RF-334(22)	1334-22	9	12

OWNERSHIPS

PARCEL	NAME	ADDRESS	TOTAL AREA	GROSS R/W AREA	P. T. W. AREA	AREA TO BE ACQUIRED	REMAINDER LEFT	REMAINDER RIGHT	CONST. PERMIT AREA
21	HENRY SIOUX ALLOT. 252	LAME DEER, MONT.	120 AC.	14.0 AC.	10.4 AC.	3.6 AC.	50 AC.	56 AC.	0.34 AC.
22	GEORGE ROMANNOSE ALLOT. 903	DEER LODGE, MONT.	40 AC.	2.1 AC.	1.9 AC.	0.2 AC.		37.9 AC.	0.03 AC.
23	L. ROMANNOSE ALLOT. 902		40 AC.	5.4 AC.	4.2 AC.	1.2 AC.	31.1 AC.	3.5 AC.	0.46 AC.
	C/O SOCIAL WORKER								
24	TRIBAL LAND		SEE	SHEET	#	10			

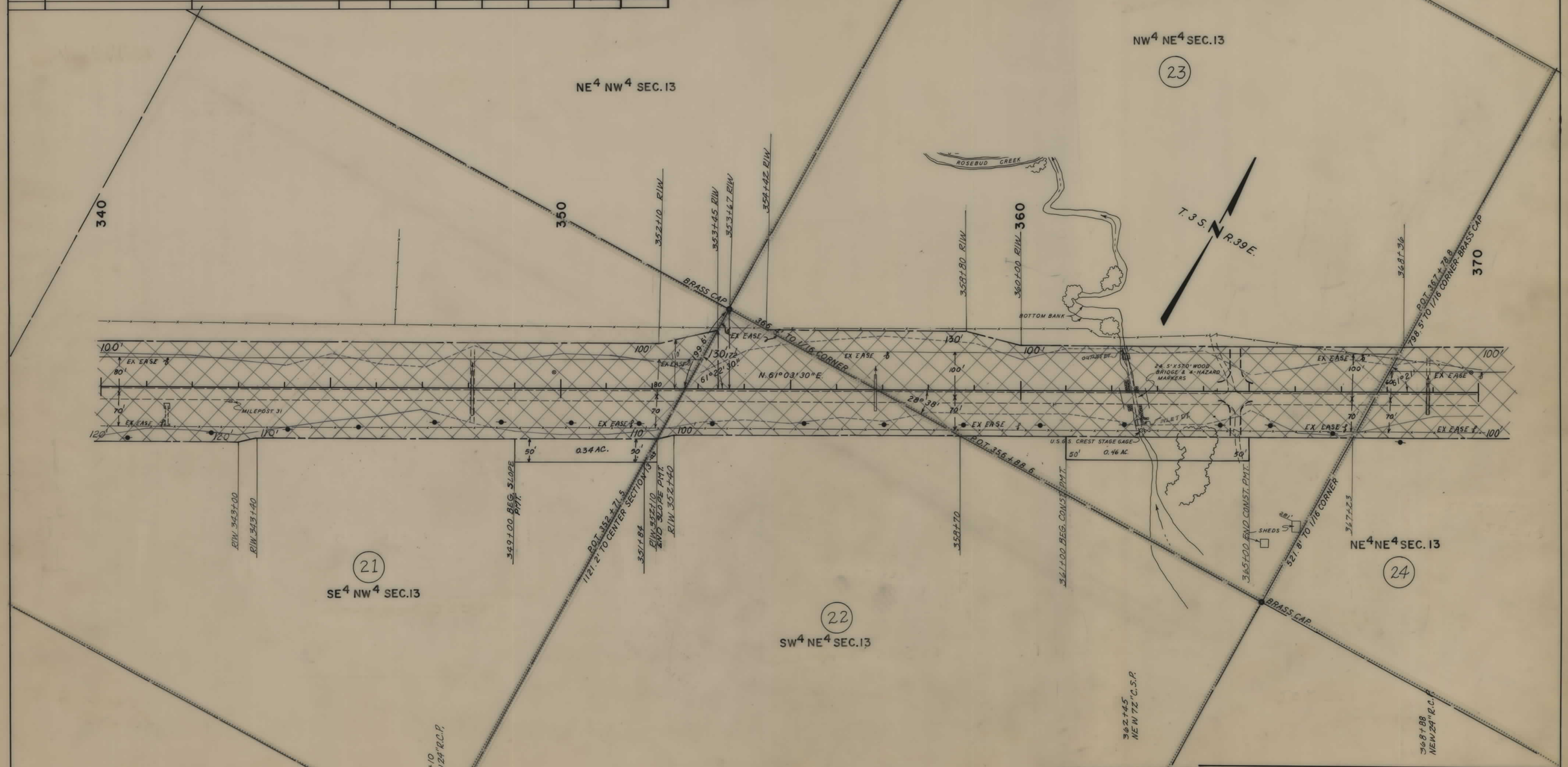

NOTE

CONSTRUCTION LIMITS INCLUDE BACKSLOPE ROUNDING

AUTH. FOR ACQ. 10-12-73

CONSTRUCTION LIMITS
TOP OF CUT
TOE OF FILL

MAP TRANS. TO R/W
MAP REVISED 1-7-74

STATE OF MONTANA
DEPARTMENT OF HIGHWAYS
LAND REQUIRED FOR RIGHT OF WAY
BIG HORN COUNTY
SCALE 1" = 100' MAP COMPLETED

FED. ROAD DIST. NO.	STATE OF MONTANA	FED. AID PROJECT NUMBERS CONST. NO.	R/W NO.	STATE NO.	SHEET NO.	TOTAL SHEETS
8			RF-334(22)	1334-22	10	12

OWNERSHIPS

PARCEL	NAME	ADDRESS	TOTAL AREA	GROSS R/W AREA	P. T. W. AREA	AREA TO BE ACQUIRED	REMAINDER LEFT	REMAINDER RIGHT	CONST. PERMIT AREA
24	TRIBAL LAND			7.6 AC.	5.1 AC.	2.5 AC.			
25	BETTY BEIRDNEAU DAVIDSON								
	ALLOT. 480-A	LAME DEER, MONT.	40.0 AC.	0.1 AC.	-0-	0.1 AC.	39.9 AC.		
26	WILLIAM KILLSNIGHT ET. AL.		40.0 AC.	5.6 AC.	3.5 AC.	2.1 AC.	29.7 AC.	4.7 AC.	0.39 AC.
	ALLOT. 477								
27	TRIBAL LAND		SEE	SHEET	#	11			

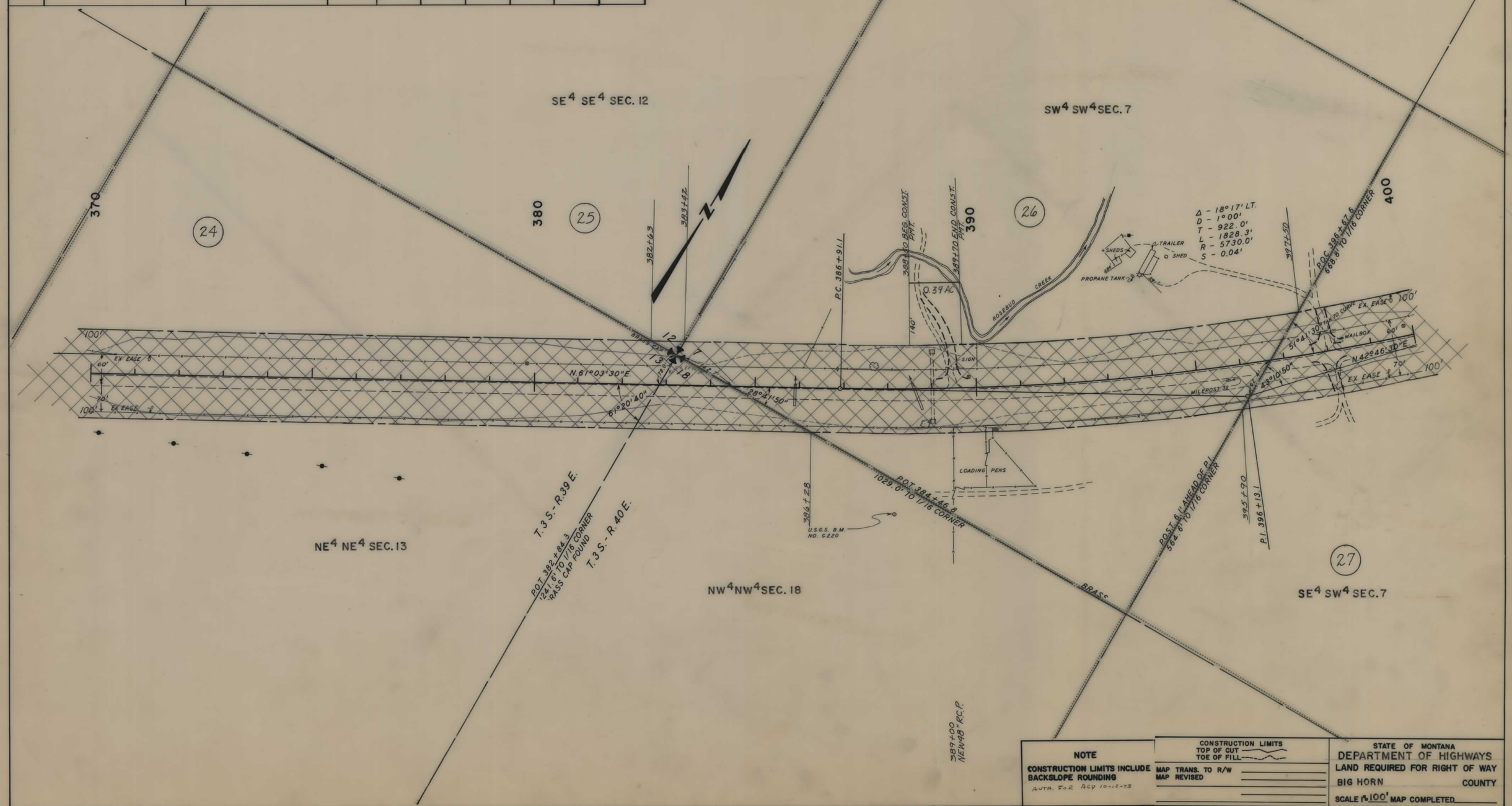

NOTE

CONSTRUCTION LIMITS INCLUDE BACKSLOPE ROUNDING

AUTH. FOR ACD 10-12-73

CONSTRUCTION LIMITS
TOP OF CUT
TOE OF FILL

MAP TRANS. TO R/W
MAP REVISED

STATE OF MONTANA
DEPARTMENT OF HIGHWAYS
LAND REQUIRED FOR RIGHT OF WAY
BIG HORN COUNTY
SCALE 1" = 100' MAP COMPLETED

FED. ROAD DIST. NO.	STATE OF MONTANA	FED. AID PROJECT NUMBERS CONST. NO.	R/W NO.	STATE NO.	SHEET NO.	TOTAL SHEETS
8			RF-334(22)	1334-22	11	12

OWNERSHIPS

PARCEL	NAME	ADDRESS	TOTAL AREA	GROSS R/W AREA	P. T. W. AREA	AREA TO BE ACQUIRED	REMAINDER LEFT	REMAINDER RIGHT	CONST. PERMIT AREA
27	TRIBAL LAND			4.5 AC.	3.0 AC.	1.5 AC.			0.46 AC.
28	EDITH L. MANLEY, ET. AL. ALLOT.								
	607	LAME DEER, MONT.	40.0 AC.	3.7 AC.	2.3 AC.	1.2 AC.	33.6 AC.	2.7 AC.	
29	TRIBAL LAND			4.0 AC.	2.9 AC.	1.1 AC.			0.07 AC.
30	MARY R. LITTLE WHITEMAN								
	ALLOT. 612	LAME DEER, MONT.	SEE	SHEET	#	12			

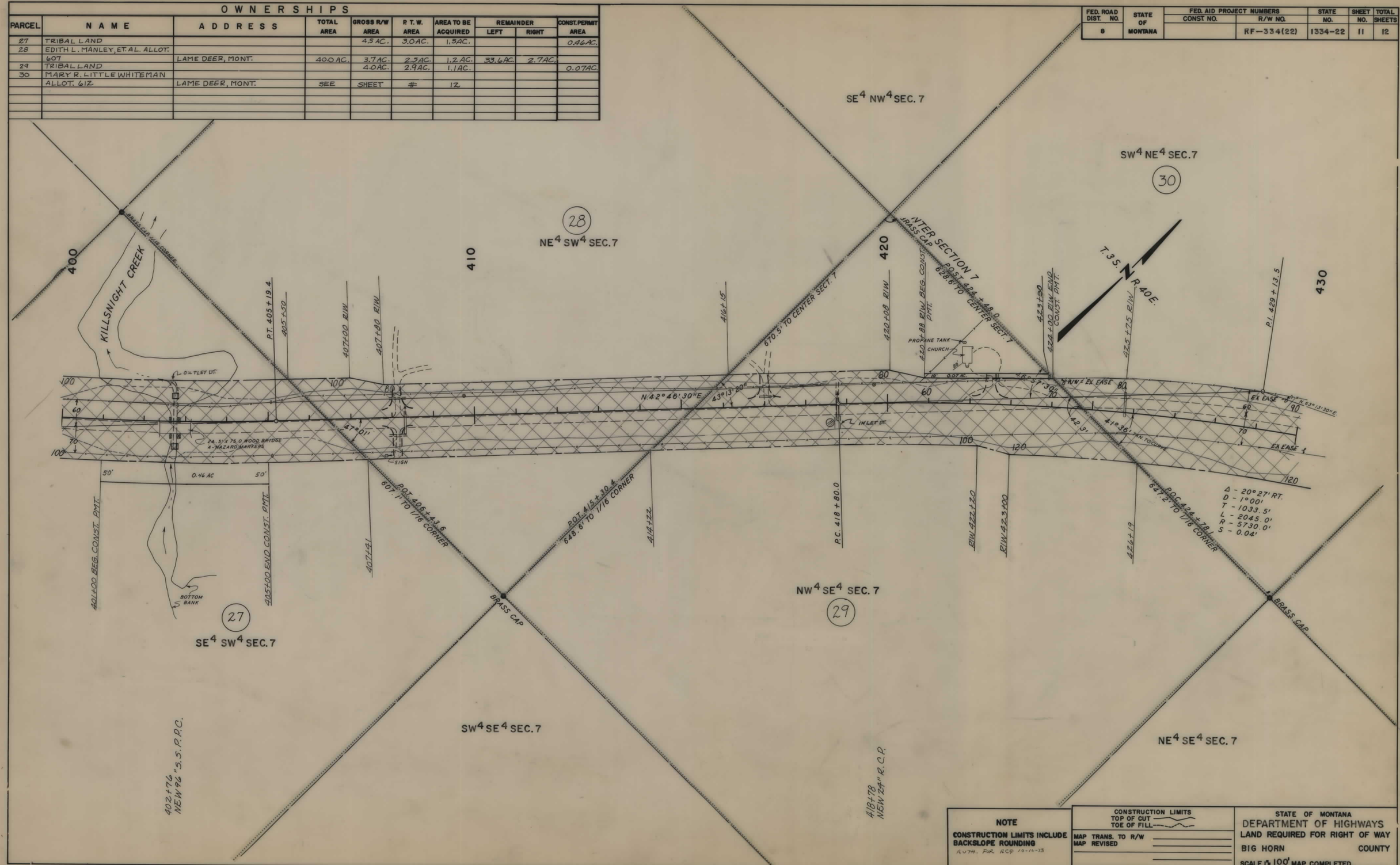

NOTE

CONSTRUCTION LIMITS INCLUDE BACKSLOPE ROUNDING

AUTH. FOR ACP 10-16-73

CONSTRUCTION LIMITS
TOP OF CUT
TOE OF FILL

MAP TRANS. TO R/W
MAP REVISED

STATE OF MONTANA
DEPARTMENT OF HIGHWAYS
LAND REQUIRED FOR RIGHT OF WAY
BIG HORN COUNTY
SCALE 1" = 100' MAP COMPLETED

FED. ROAD DIST. NO.	STATE OF MONTANA	FED. AID PROJECT NUMBERS CONST. NO.	R/W NO.	STATE NO.	SHEET NO. *	TOTAL SHEETS
8			RF-334(22)	1334-22	12	12

OWNERSHIPS

PARCEL	NAME	ADDRESS	TOTAL AREA	GROSS R/W AREA	P. T. W. AREA	AREA TO BE ACQUIRED	REMAINDER LEFT	REMAINDER RIGHT	CONST. PERMIT AREA
30	MARY R. LITTLEWHITEMAN								
	ALLOT. 612	LAME DEER, MONT.	40.0 AC.	3.8 AC.	2.5 AC.	1.3 AC.	34.4 AC.	1.8 AC.	
31	JAMES ONEBEAR, ET. AL.								
	ALLOT. 876	" " "	40.0 AC.	7.2 AC.	4.4 AC.	2.8 AC.	10.3 AC.	22.3 AC.	

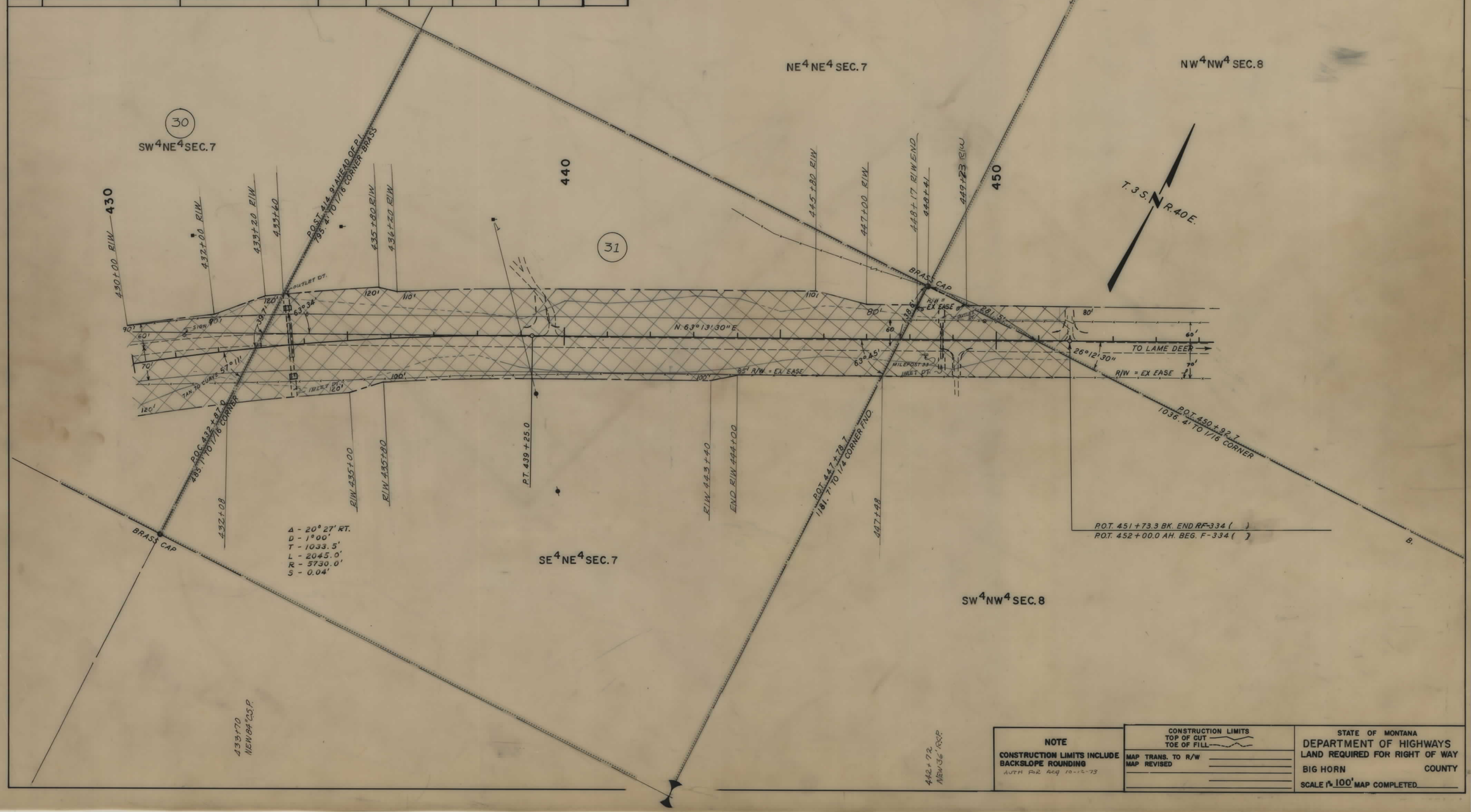

NOTE

CONSTRUCTION LIMITS INCLUDE BACKSLOPE ROUNDING

AUTH PER Acq 10-12-73

CONSTRUCTION LIMITS
TOP OF CUT
TOE OF FILL

MAP TRANS. TO R/W
MAP REVISED

STATE OF MONTANA
DEPARTMENT OF HIGHWAYS
LAND REQUIRED FOR RIGHT OF WAY

BIG HORN COUNTY

SCALE 1" = 100' MAP COMPLETED