PLANS
NOT
TO
SCALE

STATE	PROJECT NO.	SHEET NO.	TOTAL SHEETS
MONT.	F 49-1(6)2	1	15

DILLON - NORTH

STATE OF MONTANA

DEPARTMENT OF HIGHWAYS

RIGHT OF WAY PLAN OF FEDERAL AID PROJECT NO. F49-1(6)2 R/W

DILLON - NORTH

BEAVERHEAD COUNTY

LENGTH 7.1 MILES

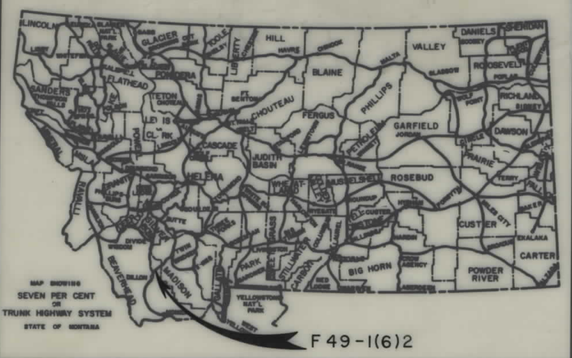

CONVENTIONAL SIGNS

- PROPOSED RIGHT OF WAY LINE
- EXISTING RIGHT OF WAY LINE
- RAILROAD RIGHT OF WAY LINE
- CENTERLINE (℄) OR PROJECTED LINE
- STK'D CENTERLINE
- OWNERSHIP BOUNDARY (PL)
- PRESENT TRAVELED WAY (P.T.W.)
- R/W LINE FENCED (EX. R/W)
- CONSTRUCTION LIMITS (CUT / FILL)
- FENCE LINE
- CONTROL OF ACCESS WITH FENCE
- LIMITED ACCESS
- EXISTING LIMITED ACCESS
- GATE IN FENCE
- CATTLE GUARD = 24'
- STATE & NATIONAL BORDER LINES
- CITY OR TOWN LIMITS LINE
- COUNTY LINE
- RESERVATION LINE
- TOWNSHIP & SECTION LINE
- 1/4 & 1/2 SECTION LINE
- SECTION CORNER (FOUND / UNFOUND)
- 1/4 SECTION COR.
- 1/16 SECTION COR.
- CENTER OF SECTION
- TELEPHONE OR TELEGRAPH POLES IN PLACE
- POWER POLES IN PLACE
- TEL. OR TEL. OR POWER POLES TO BE MOVED
- NEW PIPES
- OLD PIPES IN PLACE
- OUTLET DITCH
- INLET DITCH
- DITCHES
- CHANNEL CHANGES
- BRIDGES
- RAILROADS
- PARCEL NUMBER (7)
- NEW APPROACH
- EXISTING APPROACH
- LIMITED ACCESS

SCALE: 1" = 5280'±

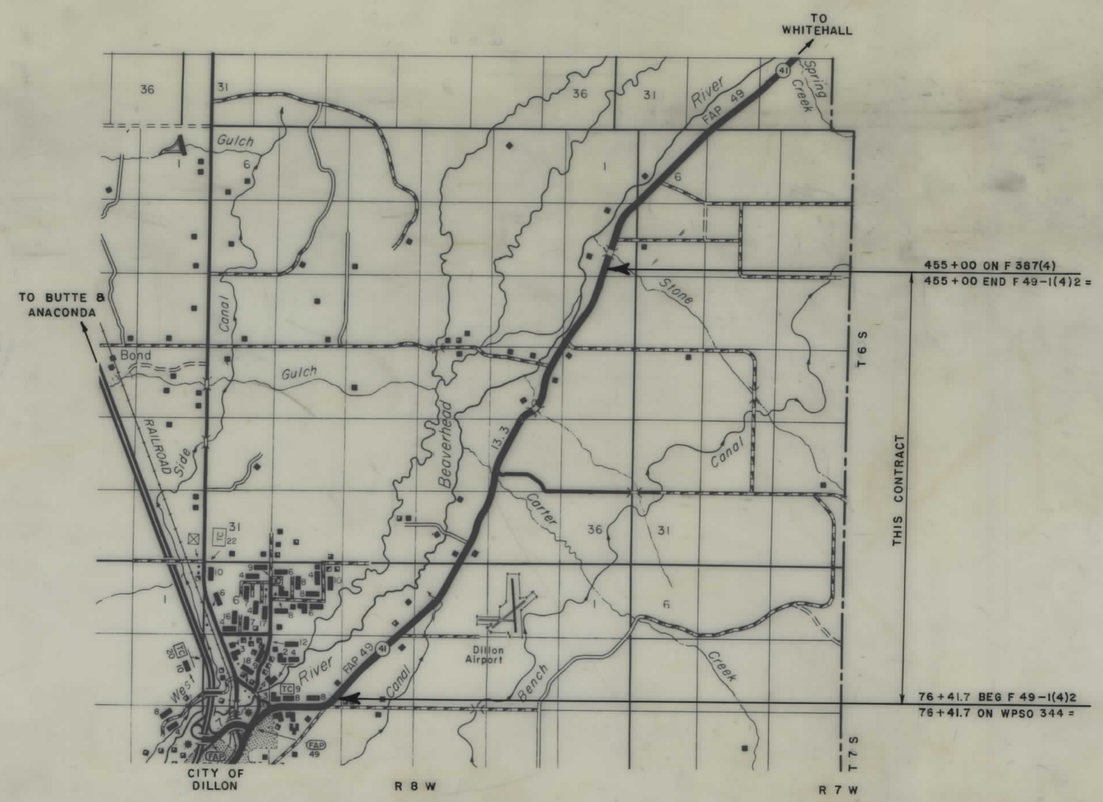

A LIMITED ACCESS FACILITY

SEE SHEET NO. 2 FOR LIMITED ACCESS RESOLUTION

INDEX

PARCEL NO.	OWNERSHIPS	SHEET NO.
1	RAYMOND S. & LORRAINE REBICH	2
2	W. R. & VERNA S. CLEVERLY	2
3	SKONE & CONNORS SEED, INC.	2,3 & 4
4	WALT PADDOCK - C/D BENNET TRUCKING	4
5	WALT PADDOCK - C/D EVE MALO	4
6	WALT PADDOCK - C/D W.F. & P.S. MUSSARD	4
7	REBISH/KONEN LIVESTOCK	4,5 & 6
8	JON J. & CATHERINE J. KONEN	4 & 5
9	PETER G & ELIZABETH A. REBISH	5 & 6
10	LOUIS & BETTE HULL	6
11	CLARK WITHERS	6
12	HAROLD L. & DOROTHY R. BEDDOR	6
13	MICHAEL B. MULL	6
14	E. RAY & RUTH H. BARNES	6 & 7
15	W.C. & DEBORAH HARDY	
	C/D THOMAS M. & SHIRLEY A. WILLIAMS	6 & 7
16	HAROLD L. & DOROTHY RUTH BEDDOR	7
17	HELEN BUSS - C/D T.M. & SHIRLEY WILLIAMS	7
18	DAVID R. & MARLENE LEAP	7
19	GARTH L. & RUTH V. HAUGLAND	7
20	NORMAN L. & ANNA L. COSSEL	7
20.1	MARLENE LEAP, TRUSTEE, ETAL	7
21	REBISH & HELLE, A PARTNERSHIP	7
22	HOWARD & MARTHA CHILDS	7
23	DANIEL R. REBISH, ETAL	
	C/D SILVER MAPLE RANCH CO.	7
24	DANIEL R. REBISH, ETAL	
	C/D SILVER MAPLE RANCH CO.	7 & 8
25	DANIEL R. & SHARON L. REBISH	8
26	DANIEL R. REBISH, ETAL	
	C/D SILVER MAPLE RANCH CO.	8
27	SILVER MAPLE RANCH, A CORP.	8,9 & 10
28	JOE T. & AGNES A. HELLE	9
29	BEAVERHEAD 7-UP RANCHES	9
30	MARY E. BUCK	9 & 10
31	BEAVERHEAD 7-UP RANCHES	10
32	INTERSTATE PRODUCTION CREDIT ASSOC.	
	C/D HOWARD D. & MAXINE M. ALLRED	10
33	HEIRS OF RUDOLPH RUEGSEGGER	10 & 11
34 & 35	INTERSTATE PRODUCTION CREDIT ASSOC.	
	C/D HOWARD D. & MAXINE M. ALLRED	11
36	LYNN & CAROLYN M. BOTT	11 & 12
37	JAMES G. & COLLEEN MARSHALL, ETAL	
	C/D COTTOM & SONS	12
38	BYRON C. & DEBORAH D. KELLER	12 & 13
39	CHURCH OF JESUS CHRIST OF LATTERDAY	
	SAINTS - C/O WELFARE SERVICES	12 & 13
38.1	JOHN ERB & PHYLLIS ERB	12 & 13
40	BYRON C. & DEBORAH D. KELLER	13 & 14
41	JACK & MARION SMITH	13 & 14
42	GILMER R. SMITH, ETAL	
	C/D MALESICH RANCH CO.	14 & 15
43	EAST BENCH IRR. DIST.	10 & 14
44	DONALD C. & RUTH W. GRAVES	9 & 10

RELATED PROJECTS
F 387 (4)
WPSO 344

ASSOCIATED PROJECT AGREEMENT NUMBERS
F 49-1(4)2 PE

U.S. DEPARTMENT OF TRANSPORTATION
FEDERAL HIGHWAY ADMINISTRATION

APPROVED: F.H.W.A. - 3-1-91
REV. 1-29-92, 8-24-92

DIVISION ADMINISTRATOR — DATE

Rev. 5-13-91

F 49-1(6)2 SHT 1 OF 15

STATE	PROJECT NO.	SHEET NO.	TOTAL SHEETS
MONT.	F 49-1(6)2	2	15

DILLON - NORTH

OWNERSHIPS

PARCEL	NAME	ADDRESS	TOTAL AREA	GROSS R/W AREA	EX. EASE. AREA	NET AREA	REMAINDER LEFT	REMAINDER RIGHT	CONST.PMT. AREA	EASE. AREA
1	RAYMOND S. & LORRAINE REBICH	1995 Hwy. 41 DILLON, MT.		1.39 Ac.	1.12 Ac.	0.27 Ac.				
2	W.R. & VERNA S. CLEVERLEY	1775 Hwy. 41 DILLON, MT.		FOR LIMITED		ACCESS	NEGOTIATIONS		ONLY	
3	SKONE & CONNORS SEED, INC.	P.O. BOX 445 DILLON, MT.		SEE	SHEET	No. 4				

PRIVATE ROAD APPROACHES

PARCELS SERVED	NO. OF APP.	SIDE	MOVABLE APPROACHES (1) LIMITS FROM STA.	MOVABLE APPROACHES (1) LIMITS TO STA.	JOINT-USE APPROACHES (2) FIXED LOCATION STATION
1 & 2	1	LT.			81+49
3			SEE SHEET No. 4		

(1) MOVABLE ROAD APPROACHES MAY BE RELOCATED BETWEEN THE SPECIFIED STATIONS AFTER THE INITIAL CONSTRUCTION. BEFORE RECONSTRUCTION, A PERMIT MUST BE OBTAINED FROM THE MDOH OFFICE IN BUTTE

(2) JOINT-USE ROAD APPROACH RELOCATIONS "RESTRICTED". (SEE LIMITED ACCESS RESOLUTION, SHEET NO. 2 .)

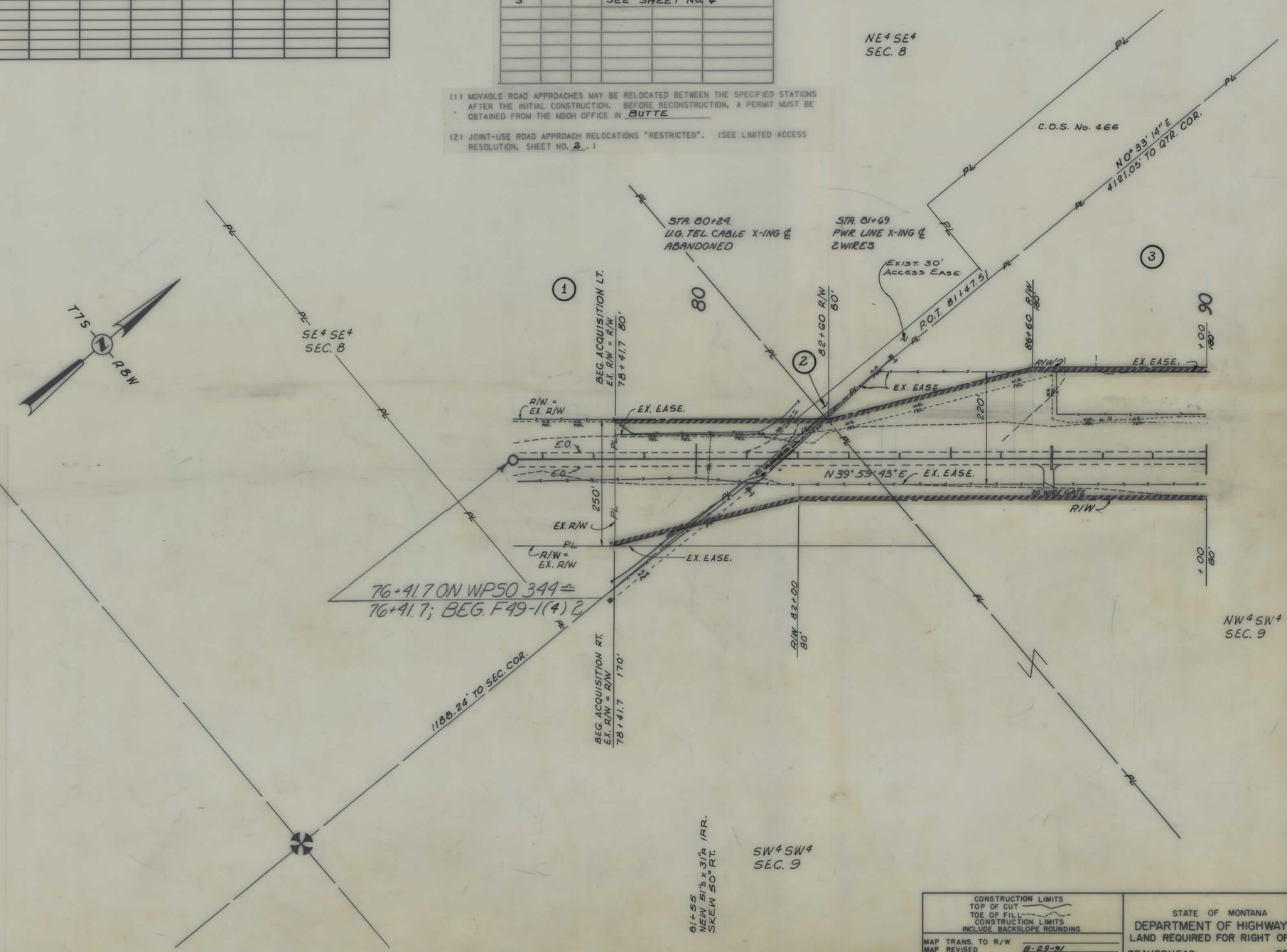

LIMITED ACCESS RESOLUTION

That there shall be no direct access to, from or across said highway facility beginning at Sta. 78+41.7 on the LT and at Sta. 78+41.7 on the RT and ending at Sta. 457+00 on the LT and at Sta. 457+00 on the RT except as follows:

1. Public Road Approaches

   A. On the right or side from Sta. to Sta. , no more than public approaches.

   B. On the left or side from Sta. to Sta. , no more than public approaches.

   PUBLIC ROAD APPROACHES UP TO THESE LIMITS MAY BE CONSTRUCTED NOW OR IN THE FUTURE. THOSE APPROACHES ADDED AT A LATER DATE WILL REQUIRE THE APPROVAL OF THE LOCAL PLANNING AGENCY HAVING JURISDICTION OVER THE AREA, THE BOARD OF COUNTY COMMISSIONERS, AND THE DEPARTMENT OF HIGHWAYS.

2. Private Approaches (Moveable)

   A. For the location limits of moveable approaches, see individual plan sheets.

   B. Moveable road approaches may be relocated between the specified Highway Survey Stations by the Grantor(s) or successor(s) in interest after initial construction. Before reconstruction, a road approach permit shall be obtained from the MDOH District Office.

3. Private Approaches (Joint-Use)

   A. For location of joint-use approaches, see individual plan sheets.

   B. Joint-use road approaches may not be relocated after initial construction unless the owners of all properties served by the joint-use approach at the time of the proposed change agree, in writing, to its relocation.

   C. Before reconstruction, a road approach permit covering the joint-use approach proposed location must be obtained from the MDOH District Office. The application for the permit must be signed by all property owners served by the approach.

   PRIVATE ACCESS RIGHTS WILL BE ACQUIRED BY PURCHASE. NO ADDITIONAL PRIVATE APPROACHES WILL BE ALLOWED AFTER THE PURCHASE OF ACCESS RIGHTS, EXCEPT FOR FARM FIELD APPROACHES AS PROVIDED IN "4" BELOW.

4. Field Approaches

   Private field approaches may be allowed for access to farm fields. The agreement allowing such approaches must limit the use served to farm field access. Farm field approaches will be allowed by revokable permits issued by the Department of Highways.

CONSTRUCTION LIMITS
TOP OF CUT
TOE OF FILL
CONSTRUCTION LIMITS INCLUDE BACKSLOPE ROUNDING

MAP TRANS. TO R/W
MAP REVISED 8-29-91

F.H.W.A. APPD. 3-1-91

STATE OF MONTANA
DEPARTMENT OF HIGHWAYS
LAND REQUIRED FOR RIGHT OF WAY
BEAVERHEAD COUNTY
SCALE 1"=100' MAP COMPLETED

F 49-1(6)2 SHT 2 OF 15

STATE	PROJECT NO.	SHEET NO.	TOTAL SHEETS
MONT.	F 49-1(6)2	3	15

DILLON - NORTH

OWNERSHIPS

PARCEL	NAME	ADDRESS	TOTAL AREA	GROSS R/W AREA	EX. EASE. AREA	NET AREA	REMAINDER LEFT	REMAINDER RIGHT	CONST.PMT. AREA	EASE. AREA
3	SKONE & CONNORS SEED, INC.	P.O. BOX 445, DILLON, MT.		SEE	SHEET	No. 4				

PRIVATE ROAD APPROACHES

PARCELS SERVED	NO. OF APP.	SIDE	MOVABLE APPROACHES (1) LIMITS FROM STA.	MOVABLE APPROACHES (1) LIMITS TO STA.	JOINT-USE APPROACHES (2) FIXED LOCATION STATION
3		SEE	SHEET	No. 4	

(1) MOVABLE ROAD APPROACHES MAY BE RELOCATED BETWEEN THE SPECIFIED STATIONS AFTER THE INITIAL CONSTRUCTION. BEFORE RECONSTRUCTION, A PERMIT MUST BE OBTAINED FROM THE MDOH OFFICE IN BUTTE

(2) JOINT-USE ROAD APPROACH RELOCATIONS "RESTRICTED". (SEE LIMITED ACCESS RESOLUTION, SHEET NO. 2 .)

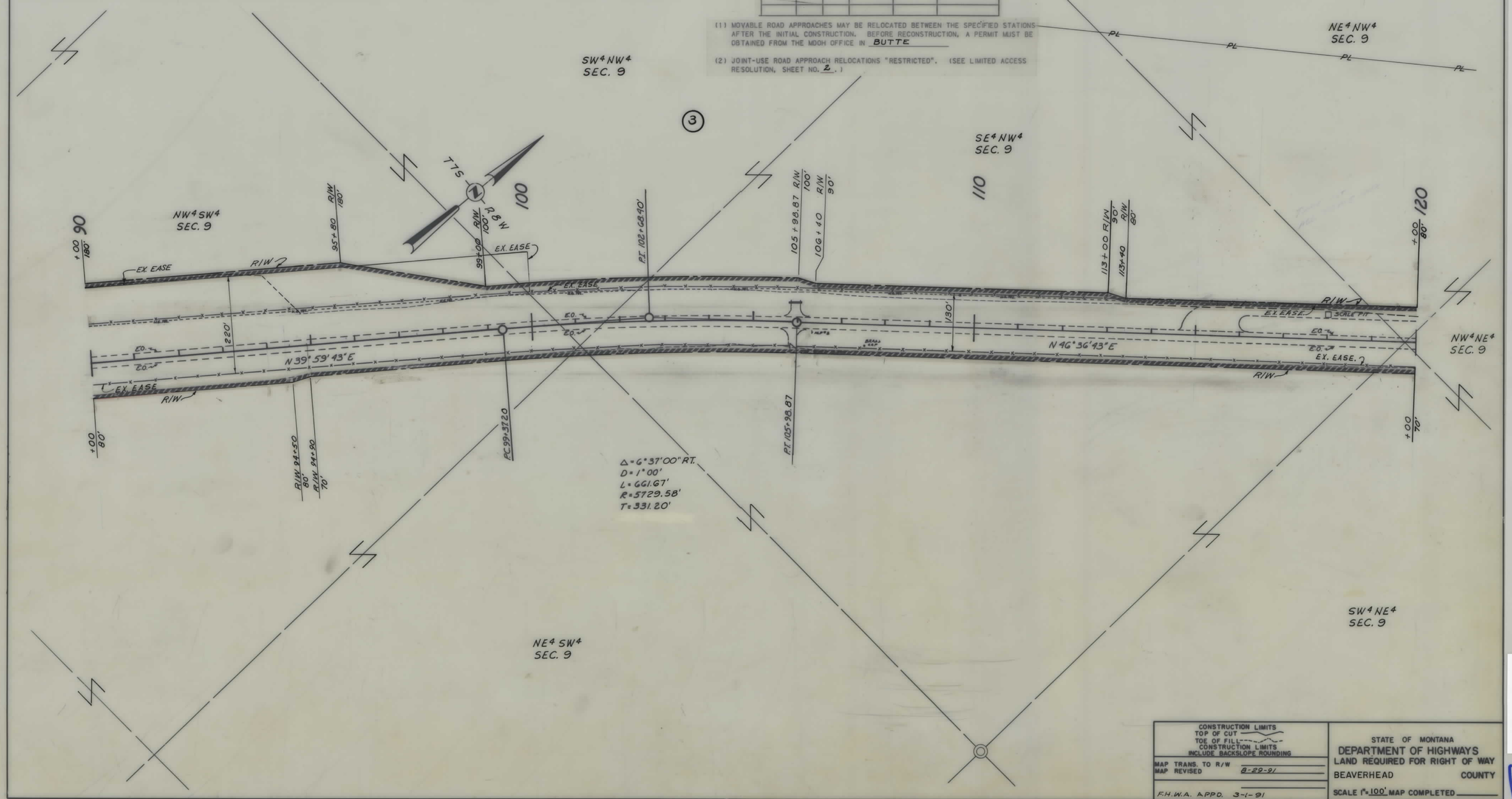

F 49-1(6)2 SHT 3 OF 15

OWNERSHIPS

PARCEL	NAME	ADDRESS	TOTAL AREA	GROSS R/W AREA	EX EASE. AREA	NET	REMAINDER LEFT	REMAINDER RIGHT	CONST.PMT. AREA	EASE. AREA
3	SKONE & CONNORS SEED, INC.	P.O. BOX 445, DILLON, MT.		20.88AC.	17.27AC.	3.61AC.				
4	WALT PADDOCK									
	C/D BENNET OWEN TRUCKING INC.	P.O. BOX 460, POLARIS, MT.		1.62AC.	1.46AC.	0.16AC.				
5	WALT PADDOCK									
	C/D EVE MALLO	2900 HWY. 41 N. DILLON, MT.	2.0 Ac.	0.19AC.		0.19AC.		1.81AC.		
6	WALT PADDOCK									
	C/D WARREN F. & PAMELA S. MUSSARD	827 S. WASHINGTON DILLON, MT.		0.50AC.		0.50AC.				
7	REBISH/KONEN LIVESTOCK	3925 HWY 41 DILLON, MT.		SEE	SHEET	No. 6				
8	JON J. & CATHERINE J. KONEN	200 AIRPORT RD. DILLON, MT.		SEE	SHEET	No. 5				

PRIVATE ROAD APPROACHES

PARCELS SERVED	NO. OF APP.	SIDE	MOVABLE APPROACHES (1) LIMITS FROM STA.	MOVABLE APPROACHES (1) LIMITS TO STA.	JOINT-USE APPROACHES (2) FIXED LOCATION STATION
3	4	LT.	82+60	133+00	
3	4	RT.	80+00	133+00	
4	1	RT.	133+00	139+80	
5	1	RT.	134+40	137+10	
6	2	LT.	133+00	140+70	
7		SEE	SHEET	No. 6	

(1) MOVABLE ROAD APPROACHES MAY BE RELOCATED BETWEEN THE SPECIFIED STATIONS AFTER THE INITIAL CONSTRUCTION. BEFORE RECONSTRUCTION, A PERMIT MUST BE OBTAINED FROM THE MDOH OFFICE IN BUTTE

(2) JOINT-USE ROAD APPROACH RELOCATIONS "RESTRICTED". (SEE LIMITED ACCESS RESOLUTION, SHEET NO. 2 .)

STATE	PROJECT NO.	SHEET NO.	TOTAL SHEETS
MONT.	F 49-1(6)2	4	15

DILLON - NORTH

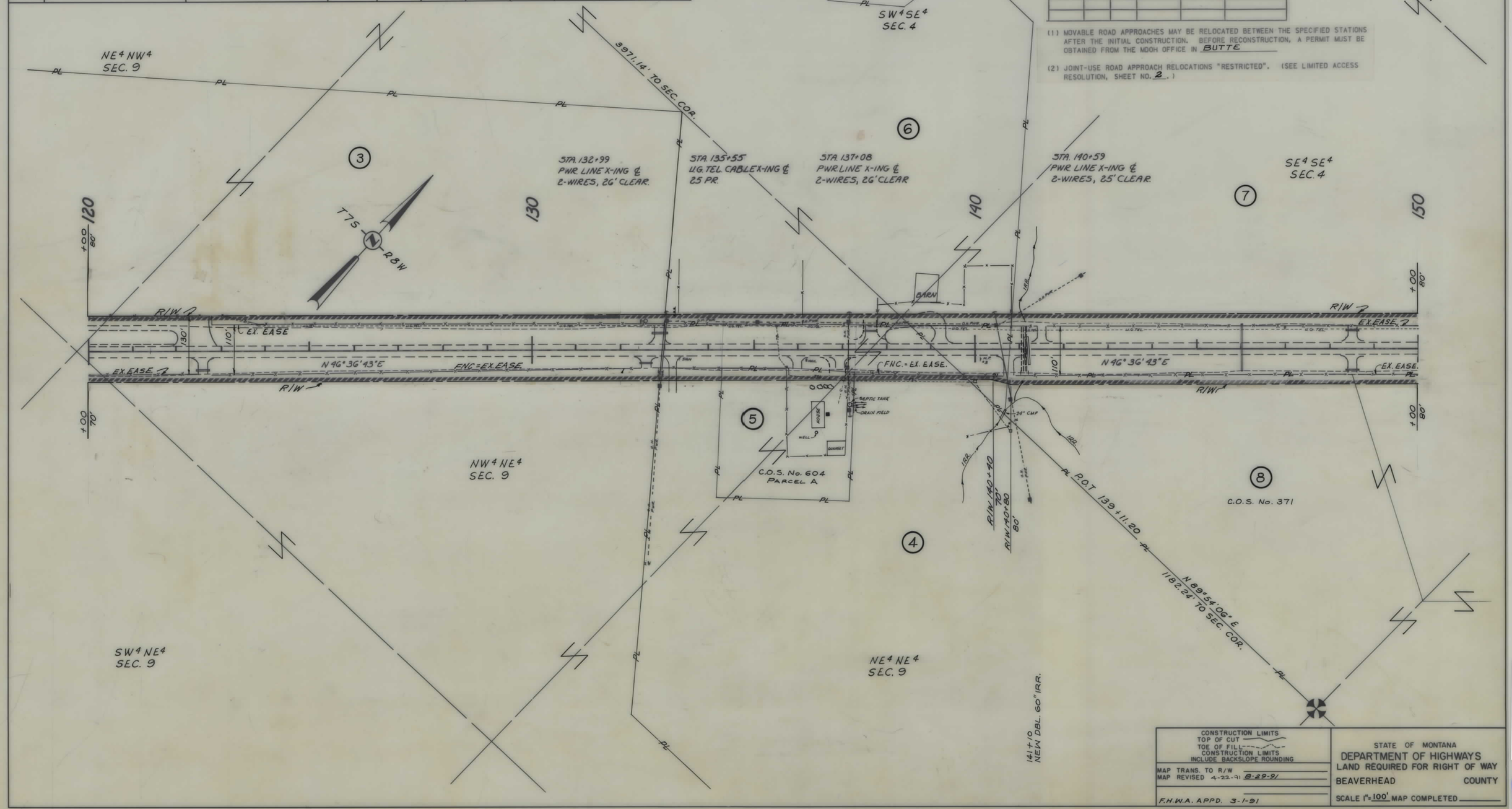

CONSTRUCTION LIMITS
TOP OF CUT
TOE OF FILL
CONSTRUCTION LIMITS INCLUDE BACKSLOPE ROUNDING

MAP TRANS. TO R/W
MAP REVISED 4-22-91 8-29-91

F.H.W.A. APPD. 3-1-91

STATE OF MONTANA
DEPARTMENT OF HIGHWAYS
LAND REQUIRED FOR RIGHT OF WAY
BEAVERHEAD COUNTY
SCALE 1" = 100' MAP COMPLETED

F49-1(6)2 SHT 4 OF 15

STATE	PROJECT NO.	SHEET NO.	TOTAL SHEETS
MONT.	F 49-1(6)2	5	15

DILLON - NORTH

OWNERSHIPS

PARCEL	NAME	ADDRESS	TOTAL AREA	GROSS R/W AREA	EX. EASE. AREA	NET AREA	REMAINDER LEFT	REMAINDER RIGHT	CONST.PMT. AREA	EASE. AREA
7	REBISH/KONEN LIVESTOCK	3925 HWY. 41 DILLON, MT.			SEE	SHEET	No. 6			
8	JON J. & CATHERINE J. KONEN	200 AIRPORT RD. DILLON, MT.		1.70 Ac.	0.04 Ac.	1.66 Ac.			0.35 Ac.	
9	PETER G. & ELIZABETH A. REBISH	3700 HWY 41 DILLON, MT.			SEE	SHEET	No. 6			

PRIVATE ROAD APPROACHES

PARCELS SERVED	NO. OF APP.	SIDE	MOVABLE APPROACHES (1) LIMITS FROM STA.	MOVABLE APPROACHES (1) LIMITS TO STA.	JOINT-USE APPROACHES (2) FIXED LOCATION STATION
7		SEE	SHEET	No. 6	
9	2	RT.	174+00	194+90	

(1) MOVABLE ROAD APPROACHES MAY BE RELOCATED BETWEEN THE SPECIFIED STATIONS AFTER THE INITIAL CONSTRUCTION. BEFORE RECONSTRUCTION, A PERMIT MUST BE OBTAINED FROM THE MDOH OFFICE IN BUTTE

(2) JOINT-USE ROAD APPROACH RELOCATIONS "RESTRICTED". (SEE LIMITED ACCESS RESOLUTION, SHEET NO. 2.)

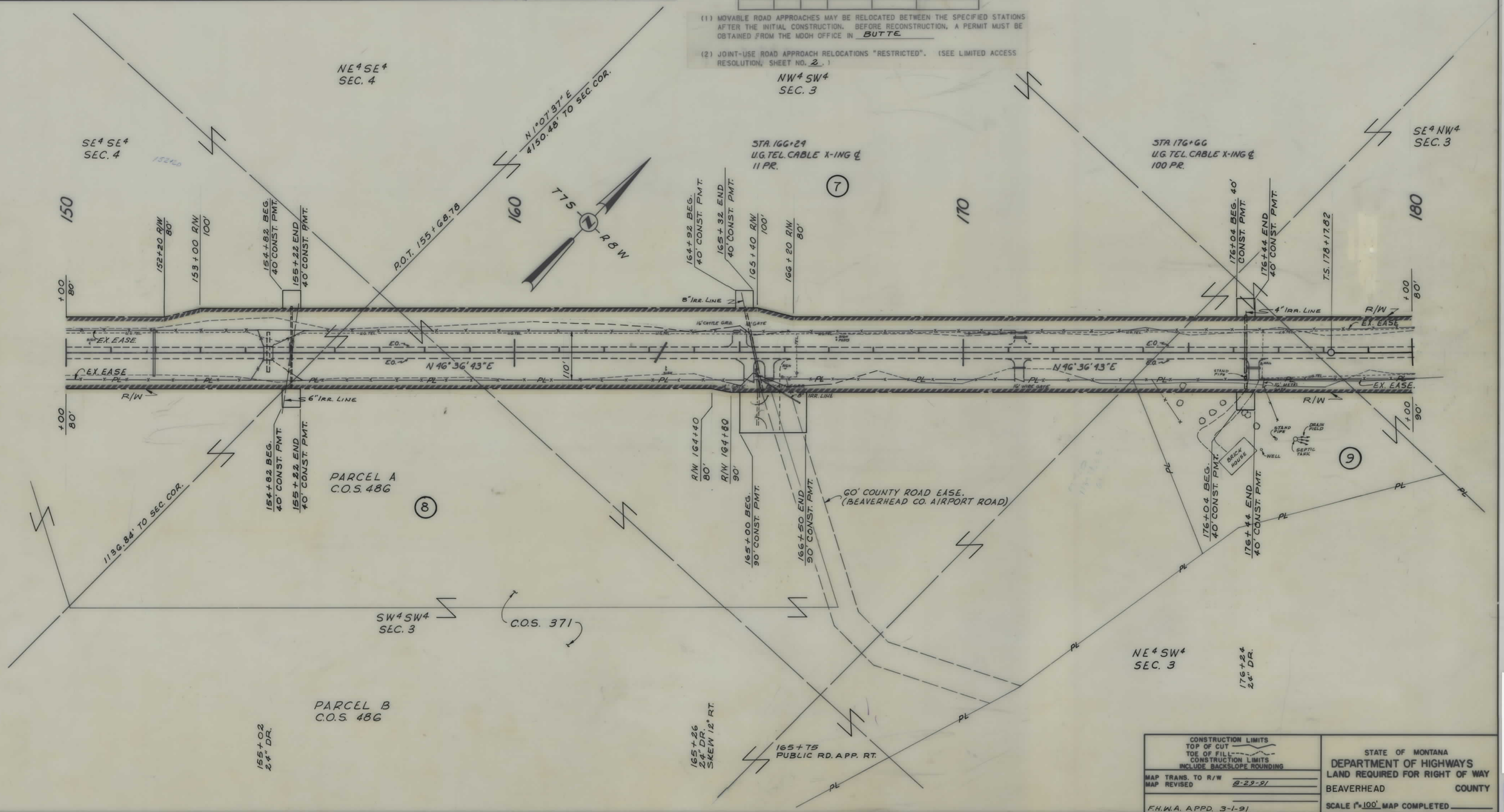

CONSTRUCTION LIMITS
TOP OF CUT
TOE OF FILL
CONSTRUCTION LIMITS INCLUDE BACKSLOPE ROUNDING

MAP TRANS. TO R/W
MAP REVISED 8-29-91

F.H.W.A. APPD. 3-1-91

STATE OF MONTANA
DEPARTMENT OF HIGHWAYS
LAND REQUIRED FOR RIGHT OF WAY
BEAVERHEAD COUNTY
SCALE 1" = 100' MAP COMPLETED

F 49-1(6)2 SHT 5 OF 15

STATE	PROJECT NO.	SHEET NO.	TOTAL SHEETS
MONT.	F 49-1(6)2	6	15

DILLON - NORTH

OWNERSHIPS

PARCEL	NAME	ADDRESS	TOTAL AREA	GROSS R/W AREA	EX. EASE. AREA	NET AREA	REMAINDER LEFT	REMAINDER RIGHT	CONST. PMT. AREA	EASE. AREA
7	REBISH/KONEN LIVESTOCK	3925 HWY. 41 DILLON, MT.		17.73 Ac.	13.87 Ac.	3.86 Ac.			0.11 Ac.	
9	PETER G. REBISH, JR. &	"								
	ELIZABETH A. REBISH	3700 HWY. 41 DILLON, MT.	19.11 Ac.	2.20 Ac.		2.20 Ac.			0.04 Ac.	
10	LOUIS & BETTE HULL	3975 HWY. 41 DILLON, MT.		FOR LIMITED ACCESS NEGOTIATIONS ONLY						
11	CLARK WITHERS	UNKOWN	1.4 Ac.	0.09 Ac.		0.09 Ac.	1.31 Ac.			0.25 Ac. **
12	HAROLD L. & DOROTHY RUTH BEDDOR	RURAL RT. #2 BOX 469 RUPERT, ID.		2.84 Ac.		2.84 Ac.				
13	MICHAEL B. MULL	4325 HWY. 41 DILLON, MT.	8.78 Ac.	0.04 Ac.		0.04 Ac.	8.74 Ac.			0.23 Ac. **
14	E. RAY & RUTH H. BARNES	4300 HWY. 41 DILLON, MT.		SEE SHEET No. 7						
15	WILLIAM C. & DEBORAH HARDY									
	C/D THOMAS M. & SHIRLEY A. WILLIAMS	4335 HWY. 41 DILLON, MT.		SEE SHEET No. 7						

** EASEMENT TO BE ACQUIRED IN THE NAME OF THE DITCH OWNER.

PRIVATE ROAD APPROACHES

PARCELS SERVED	NO. OF APP.	SIDE	MOVABLE APPROACHES (1) LIMITS FROM STA.	MOVABLE APPROACHES (1) LIMITS TO STA.	JOINT-USE APPROACHES (2) FIXED LOCATION STATION
7	3	LT.	141+00	193+70	
7 & 10	1	LT.			188+69
13	1	LT.	207+10	209+50	
14	1	RT.	207+50	210+40	
10 & 11	1	LT			203+50
10	1	LT.	192+00	196+50	
12	1	RT.	206+00	207+00	

(1) MOVABLE ROAD APPROACHES MAY BE RELOCATED BETWEEN THE SPECIFIED STATIONS AFTER THE INITIAL CONSTRUCTION. BEFORE RECONSTRUCTION, A PERMIT MUST BE OBTAINED FROM THE MDOH OFFICE IN BUTTE

(2) JOINT-USE ROAD APPROACH RELOCATIONS "RESTRICTED". (SEE LIMITED ACCESS RESOLUTION, SHEET NO. 2.)

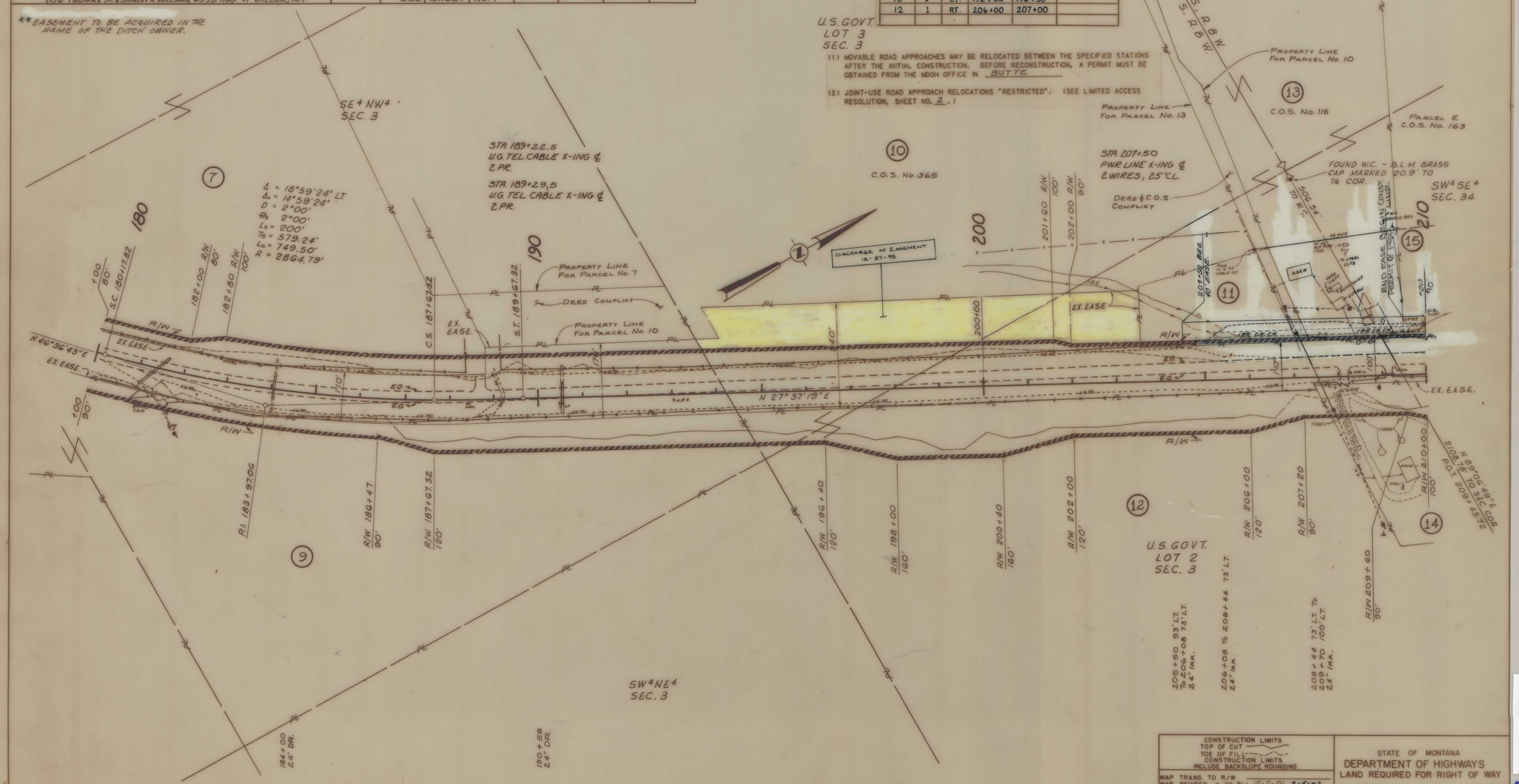

CONSTRUCTION LIMITS
TOP OF CUT
TOE OF FILL
CONSTRUCTION LIMITS INCLUDE BACKSLOPE ROUNDING

MAP TRANS. TO R/W
MAP REVISED 4-22-91; 12-2-91, 3-5-92, 6-30-92 - 9-22-92, 10-9-92, 12-2-92

F.H.W.A. APPD. 3-1-91

STATE OF MONTANA
DEPARTMENT OF HIGHWAYS
LAND REQUIRED FOR RIGHT OF WAY
BEAVERHEAD COUNTY
SCALE 1" = 100' MAP COMPLETED

F 49-1(6)2 SHT 6 OF 15

STATE	PROJECT NO.	SHEET NO.	TOTAL SHEETS
MONT.	F 49-1(6)2	7	15

DILLON-NORTH

OWNERSHIPS

PARCEL	NAME	ADDRESS	TOTAL AREA	GROSS R/W AREA	EX. EASE. AREA	NET AREA	REMAINDER LEFT	REMAINDER RIGHT	CONST.PMT. AREA	EASE. AREA
14	E. RAY & RUTH H. BARNES	4300 HWY. 41 DILLON, MT.	1.94 Ac.	0.48 Ac.		0.48 Ac.		1.46 Ac.	0.04 Ac.	
15	WILLIAM C. & DEBORAH HARDY									
	C/O THOMAS M. & SHIRLEY A. WILLIAMS	4335 HWY 41 DILLON, MT.	6.15 Ac.	0.06 Ac.		0.06 Ac.	6.09 Ac.		0.08 Ac.	
16	HAROLD L. & DOROTHY RUTH BEDDOR	RURAL RT. 2, BOX 469 RUPERT ID.		3.12 Ac.		3.12 Ac.				
17	HELEN BUSS C/O THOMAS M.									
	WILLIAMS JR. & SHIRLEY WILLIAMS	4335 HWY. 41 DILLON, MT.	6.17 Ac.	0.02 Ac.		0.02 Ac.	6.15 Ac.			
18	DAVID R. & MARLENE LEAP	4355 HWY 41 DILLON, MT.		FOR LIMITED ACCESS NEGOTIATIONS ONLY						
19	GARTH L. & RUTH V. HAUGLAND	4375 HWY 41 DILLON, MT.		FOR LIMITED ACCESS NEGOTIATIONS ONLY						
20	NORMAN L. & ANNA L. COSSEL	4395 HWY 41 DILLON, MT.		FOR LIMITED ACCESS NEGOTIATIONS ONLY						
21	REBISH & HELLE, A. PARTNERSHIP	1100 STONE CR. RD. DILLON, MT.			SEE SHEET NO. 9					
22	HOWARD & MARTHA CHILDS	UNKNOWN		FOR LIMITED ACCESS NEGOTIATIONS ONLY						
23	DANIEL R. REBISH, ETAL									
	C/O SILVER MAPLE RANCH CO.	2610 CANYON FERRY RD. - HELENA, MT.		FOR LIMITED ACCESS NEGOTIATIONS ONLY						
24	DANIEL R. REBISH, ETAL									
	C/O SILVER MAPLE RANCH CO.	2610 CANYON FERRY RD. - HELENA, MT.			SEE SHEET NO. 8					
12 & 16	HAROLD L. & DOROTHY RUTH BEDDOR			5.96 Ac.		5.96 Ac.				
20.1	MARLENE LEAP, TRUSTEE, ETAL BOX 387, DILLON, MT.			FOR LIMITED ACCESS NEGOTIATIONS ONLY						

PRIVATE ROAD APPROACHES

PARCELS SERVED	NO. OF APP.	SIDE	MOVABLE APPROACHES (1) LIMITS FROM STA.	MOVABLE APPROACHES (1) LIMITS TO STA.	JOINT-USE APPROACHES (2) FIXED LOCATION STATION
15 & 17	1	LT.			212+47
16	2	RT.	210+60	224+40	
18	1	LT.	215+30	218+05	
19	1	LT.	218+15	221+05	
21		SEE	SHEET	No. 9	
22	1	LT.	224+00	227+00	
20	1	LT	221+05	224+30	
20.1	1	LT			224+50

(1) MOVABLE ROAD APPROACHES MAY BE RELOCATED BETWEEN THE SPECIFIED STATIONS AFTER THE INITIAL CONSTRUCTION. BEFORE RECONSTRUCTION, A PERMIT MUST BE OBTAINED FROM THE MDOH OFFICE IN BUTTE

(2) JOINT-USE ROAD APPROACH RELOCATIONS "RESTRICTED". (SEE LIMITED ACCESS RESOLUTION, SHEET NO. 2.)

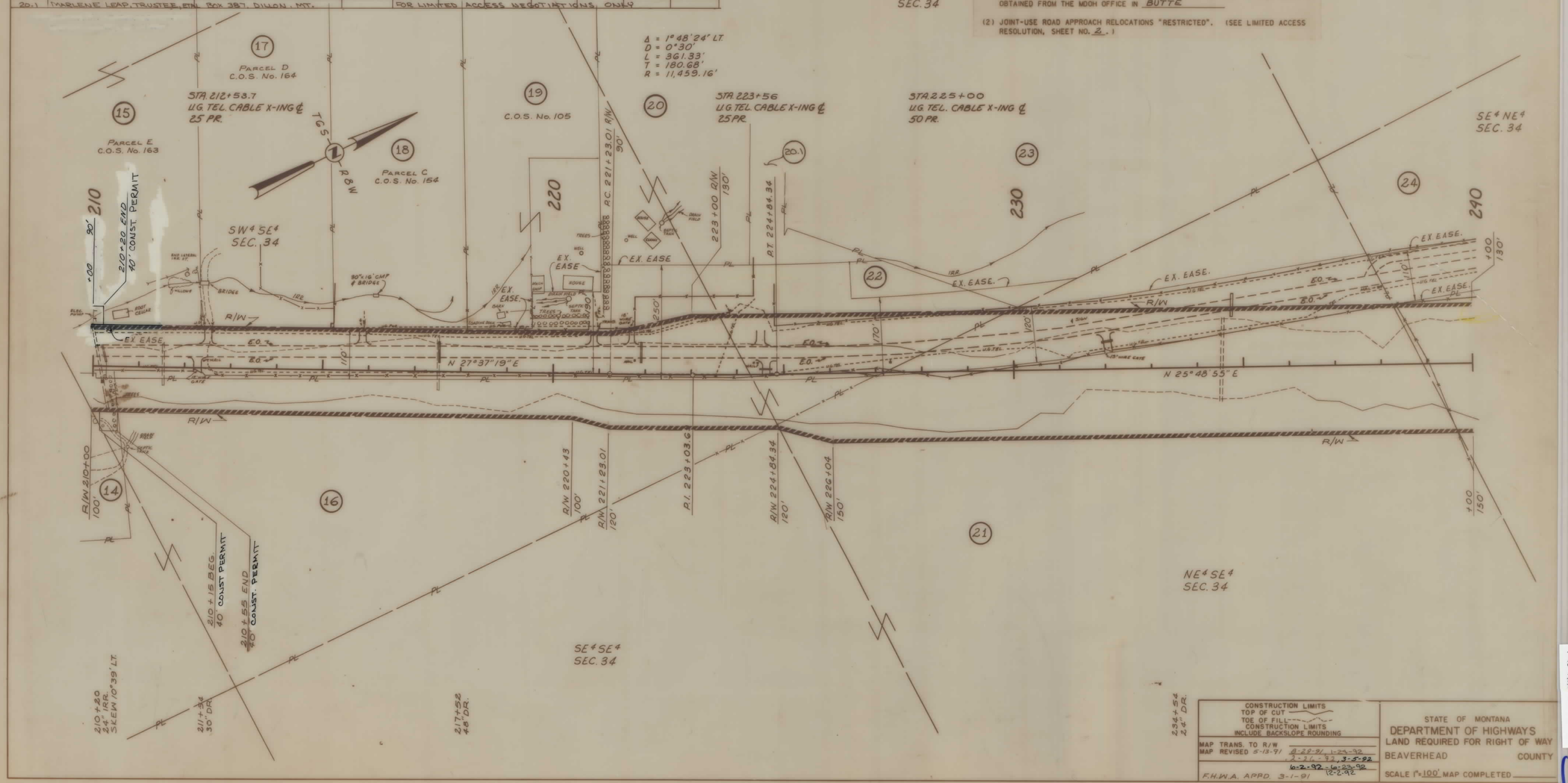

CONSTRUCTION LIMITS
TOP OF CUT
TOE OF FILL
CONSTRUCTION LIMITS INCLUDE BACKSLOPE ROUNDING

MAP TRANS. TO R/W
MAP REVISED 5-13-91 8-28-91, 1-29-92, 2-24-92, 3-5-92, 10-2-92, 10-23-92, 12-2-92

F.H.W.A. APPD. 3-1-91

STATE OF MONTANA
DEPARTMENT OF HIGHWAYS
LAND REQUIRED FOR RIGHT OF WAY
BEAVERHEAD COUNTY
SCALE 1"=100' MAP COMPLETED

F 49-1(6)2 SHT 7 OF 15

STATE	PROJECT NO.	SHEET NO.	TOTAL SHEETS
MONT.	F 49-1(6)2	8	15

DILLON - NORTH

OWNERSHIPS

PARCEL	NAME	ADDRESS	TOTAL AREA	GROSS R/W AREA	EX. EASE. AREA	NET AREA	REMAINDER LEFT	REMAINDER RIGHT	CONST.PMT. AREA	EASE. AREA
21	REBISH & HELLE, A PARTNERSHIP	1100 STONE CR. RD. DILLON, MT.		SEE	SHEET	No. 9				
24	DANIEL R. REBISH, ETAL									
	C/D SILVER MAPLE RANCH CO.	2610 CANYON FERRY RD. HELENA, MT.		FOR	LIMITED	ACCESS	NEGOTIATIONS		ONLY	
25	DANIEL R. & SHARON LEA REBISH			FOR	LIMITED	ACCESS	NEGOTIATIONS		ONLY	
26	DANIEL R. REBISH, ETAL									
	C/D SILVER MAPLE RANCH CO.	2610 CANYON FERRY RD. HELENA, MT.		FOR	LIMITED	ACCESS	NEGOTIATIONS		ONLY	
27	SILVER MAPLE RANCH CO.,									
	A CORPORATION	2610 CANYON FERRY RD. HELENA, MT.		SEE	SHEET	No. 10				
23,24&26	DANIEL R. REBISH, ETAL									
	C/D SILVER MAPLE RANCH CO.	2610 CANYON FERRY RD., HELENA, MT.		FOR	LIMITED	ACCESS	NEGOTIATIONS		ONLY	

PRIVATE ROAD APPROACHES

PARCELS SERVED	NO. OF APP.	SIDE	MOVABLE APPROACHES (1) LIMITS FROM STA.	MOVABLE APPROACHES (1) LIMITS TO STA.	JOINT-USE APPROACHES (2) FIXED LOCATION STATION
21		SEE	SHEET	NO. 9	
24&25	1	LT.			235+50
26	1	LT	248+00	260+50	
27		SEE	SHEET	NO. 10	

(1) MOVABLE ROAD APPROACHES MAY BE RELOCATED BETWEEN THE SPECIFIED STATIONS AFTER THE INITIAL CONSTRUCTION. BEFORE RECONSTRUCTION, A PERMIT MUST BE OBTAINED FROM THE MDOH OFFICE IN BUTTE

(2) JOINT-USE ROAD APPROACH RELOCATIONS "RESTRICTED". (SEE LIMITED ACCESS RESOLUTION, SHEET NO. 2.)

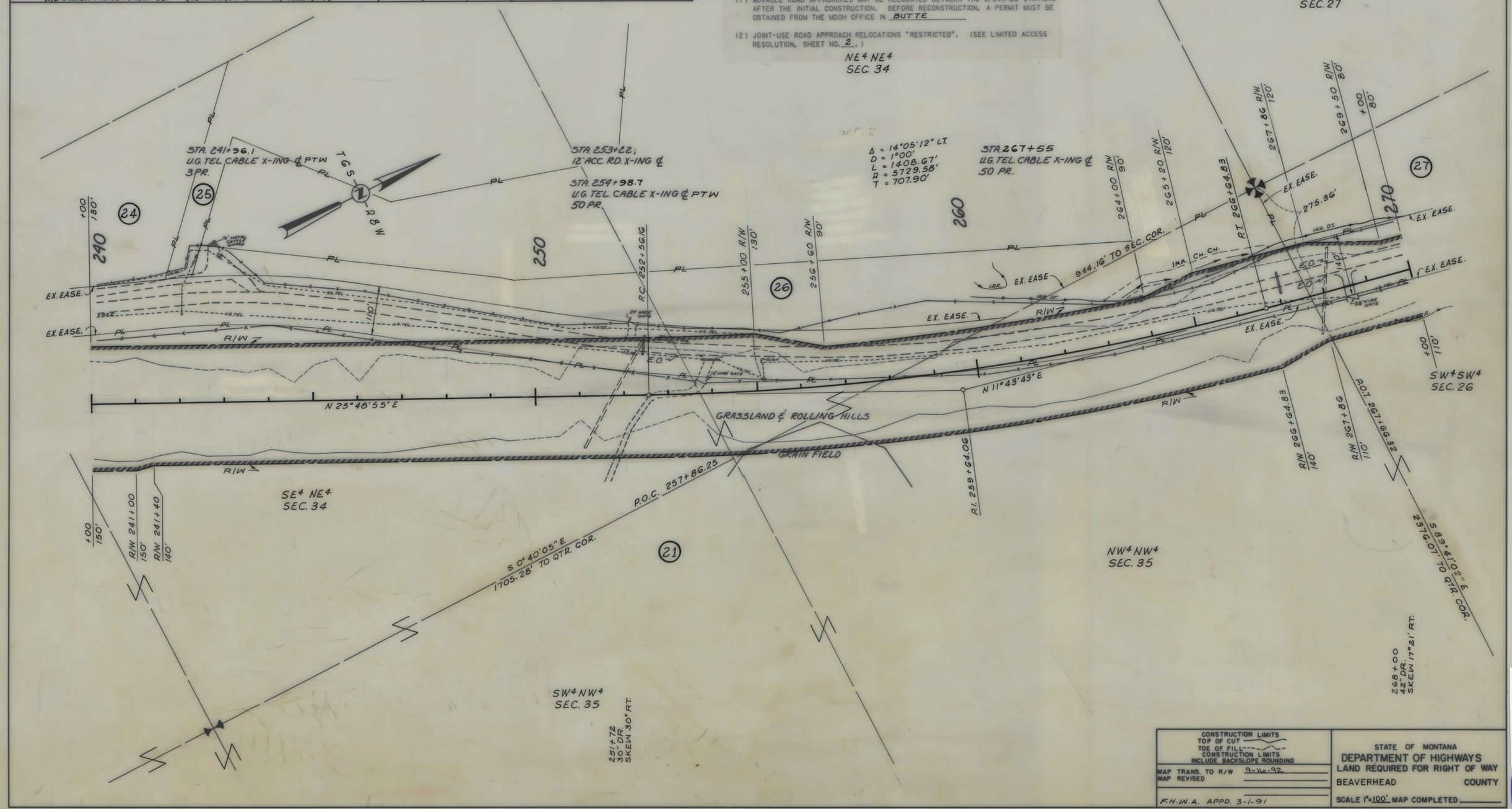

CONSTRUCTION LIMITS
TOP OF CUT
TOE OF FILL
CONSTRUCTION LIMITS INCLUDE BACKSLOPE ROUNDING

MAP TRANS. TO R/W 9-16-92
MAP REVISED

F.H.W.A. APPD. 3-1-91

STATE OF MONTANA
DEPARTMENT OF HIGHWAYS
LAND REQUIRED FOR RIGHT OF WAY
BEAVERHEAD COUNTY
SCALE 1"=100' MAP COMPLETED

F 49-1(6)2 SHT 8 OF 15

STATE	PROJECT NO.	SHEET NO.	TOTAL SHEETS
MONT.	F 49-1(6)2	9	15

DILLON-NORTH

OWNERSHIPS

PARCEL	NAME	ADDRESS	TOTAL AREA	GROSS R/W AREA	EX. EASE. AREA	NET AREA	REMAINDER LEFT	REMAINDER RIGHT	CONST.PMT. AREA	EASE. AREA
21	REBISH & HELLE, A PARTNERSHIP	1100 STONE CR. RD. DILLON, MT.		24.28 Ac.	3.78 Ac.	20.50 Ac.				
27	SILVER MAPLE RANCH CO.,									
	A. CORPORATION	2610 CANYON FERRY RD. HELENA, MT.		SEE	SHEET	No. 10				
28	JOE T. & AGNES A. HELLE	1100 STONE CR. RD. DILLON, MT.		2.05 Ac.	1.09 Ac.	0.96 Ac.				0.32 Ac.
29	BEAVERHEAD 7-UP RANCHES	RT. 1, BOX 26 DILLON, MT.	18.5 Ac.	5.24 Ac.	2.33 Ac.	2.91 Ac.		13.26 Ac.	0.80 Ac.	
30	MARY E. BUCK	315 E. CHAPMAN DILLON, MT.		SEE	SHEET	No. 10				
44	DONALD C. & RUTH W. GRAVES	UNKNOWN		SEE	SHEET	No. 10				

PRIVATE ROAD APPROACHES

PARCELS SERVED	NO. OF APP.	SIDE	MOVABLE APPROACHES (1) LIMITS FROM STA.	MOVABLE APPROACHES (1) LIMITS TO STA.	JOINT-USE APPROACHES (2) FIXED LOCATION STATION
21	3	RT.	230+00	274+00	
27		SEE	SHEET	No. 10	
30		SEE	SHEET	No. 10	

(1) MOVABLE ROAD APPROACHES MAY BE RELOCATED BETWEEN THE SPECIFIED STATIONS AFTER THE INITIAL CONSTRUCTION. BEFORE RECONSTRUCTION, A PERMIT MUST BE OBTAINED FROM THE MDOH OFFICE IN BUTTE

(2) JOINT-USE ROAD APPROACH RELOCATIONS "RESTRICTED". (SEE LIMITED ACCESS RESOLUTION, SHEET NO. 2 .)

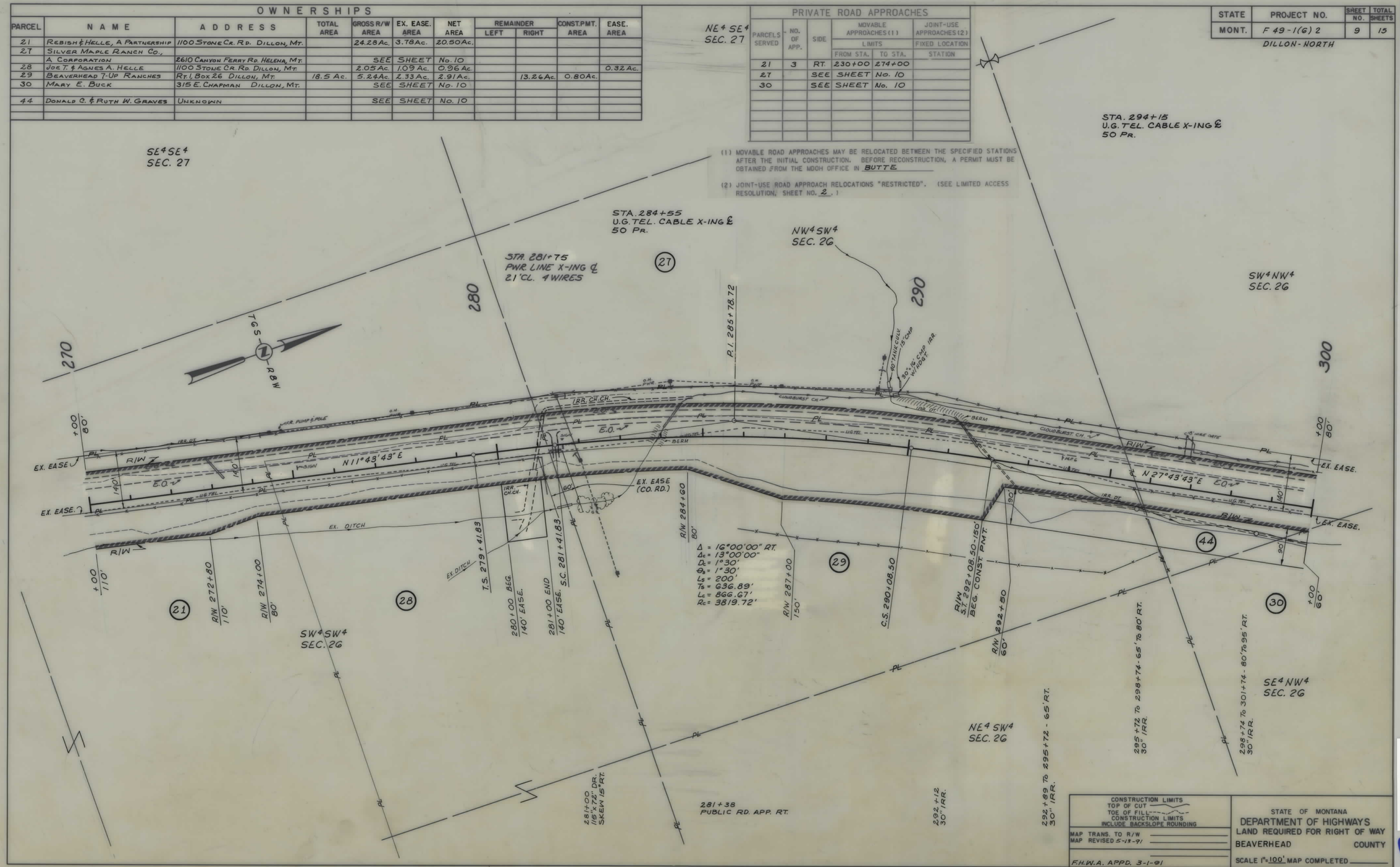

F 49-1(6)2 SHT 9 OF 15

STATE	PROJECT NO.	SHEET NO.	TOTAL SHEETS
MONT.	F 49-1(6)2	10	15

DILLON - NORTH

OWNERSHIPS

PARCEL	NAME	ADDRESS	TOTAL AREA	GROSS R/W AREA	EX. EASE. AREA	NET AREA	REMAINDER LEFT	REMAINDER RIGHT	CONST.PMT. AREA	EASE. AREA
27	SILVER MAPLE RANCH CO.	2610 CANYON FERRY RD. HELENA, MT.		FOR LIMITED ACCESS NEGOTIATIONS ONLY						
30	MARY E. BUCK	315 E CHAPMAN DILLON MT.		9.54 Ac.	5.39 Ac.	4.15 Ac.			1.24 Ac.	
31	BEAVERHEAD 7-UP RANCHES	RT. 1, BOX 26 DILLON, MT.		SEE SHEET No. 11						
32	INTERSTATE PRODUCTION CREDIT ASSOCIATION									
	C/O HOWARD D. & MAXINE M. ALLRED	6900 HWY. 41 DILLON, MT.		0.24 Ac.	0.23 Ac.	0.01 Ac.				
33	HEIRS OF RUDOLPH RUEGSEGGER,	DECEASED, UNKNOWN		SEE SHEET No. 11						
43	EAST BENCH IRR. DIST.	1100 HWY. 41 DILLON, MT.		FOR NEGOTIATIONS ONLY						
44	DONALD. C. & RUTH W. GRAVES	UNKNOWN	2.6 Ac.	1.83 Ac.	1.41 Ac.	0.42 Ac.		0.77 Ac.	0.58 Ac.	

PRIVATE ROAD APPROACHES

PARCELS SERVED	NO. OF APP.	SIDE	MOVABLE APPROACHES (1) LIMITS FROM STA.	MOVABLE APPROACHES (1) LIMITS TO STA.	JOINT-USE APPROACHES (2) FIXED LOCATION STATION
27	2	LT.	267+50	325+20	
30	2	RT.	300+00	321+00	

(1) MOVABLE ROAD APPROACHES MAY BE RELOCATED BETWEEN THE SPECIFIED STATIONS AFTER THE INITIAL CONSTRUCTION. BEFORE RECONSTRUCTION, A PERMIT MUST BE OBTAINED FROM THE MDOH OFFICE IN BUTTE

(2) JOINT-USE ROAD APPROACH RELOCATIONS "RESTRICTED". (SEE LIMITED ACCESS RESOLUTION, SHEET NO. 2)

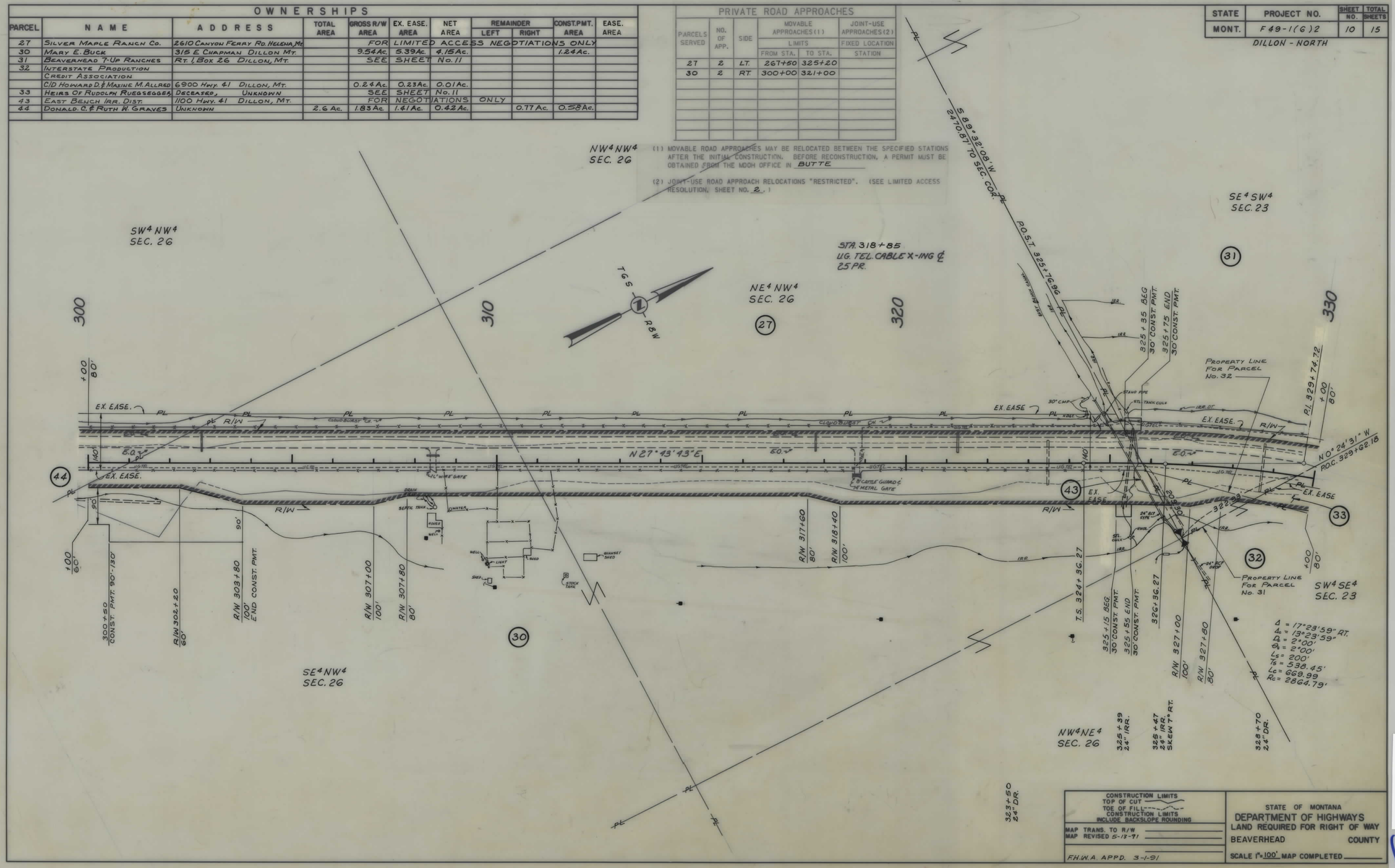

F 49-1(6)2 SHT 10 OF 15

STATE	PROJECT NO.	SHEET NO.	TOTAL SHEETS
MONT.	F 49-1(6)2	11	15

DILLON-NORTH

OWNERSHIPS

PARCEL	NAME	ADDRESS	TOTAL AREA	GROSS R/W AREA	EX. EASE. AREA	NET AREA	REMAINDER LEFT	REMAINDER RIGHT	CONST. P.MT. AREA	EASE. AREA
31	BEAVERHEAD 7-UP RANCHES	RT. 1, BOX 26 DILLON, MT.		8.12 Ac.	7.77 Ac.	0.35 Ac.				0.26 Ac.*
33	HEIRS OF RUDOLPH RUEGSEGGER,	DECEASED, UNKNOWN	1.27 Ac.	0.74 Ac.		0.74 Ac.		0.53 Ac.	0.53 Ac.	
34	INTERSTATE PRODUCTION									
	CREDIT ASSOCIATION									
	C/D HOWARD D. & MAXINE M. ALLRED	6900 HWY 41, DILLON, MT.		0.02 Ac.		0.02 Ac.			3.74 Ac.	
35	INTERSTATE PRODUCTION									
	CREDIT ASSOCIATION									
	C/D HOWARD D. & MAXINE M. ALLRED	6900 HWY. 41, DILLON, MT.		0.04 Ac.		0.04 Ac.				
36	LYNN & CAROLYN M. BOTT	7300 HWY 41 DILLON, MT.		SEE	SHEET	No. 18				
32, 34 & 35	INTERSTATE PRODUCTION									
	CREDIT ASSOCIATION									
	C/D. HOWARD D. & MAXINE M. ALLRED	6900 HWY. 41 DILLON, MT.		0.30 Ac.	0.23 Ac.	0.07 Ac.			3.74 Ac.	

*INCLUDES 0.19 AC. OF EX. EASE.

PRIVATE ROAD APPROACHES

PARCELS SERVED	NO. OF APP.	SIDE	MOVABLE APPROACHES (1) LIMITS FROM STA.	MOVABLE APPROACHES (1) LIMITS TO STA.	JOINT-USE APPROACHES (2) FIXED LOCATION STATION
31	2	LT.	326+00	353+00	
35	1	RT.	348+00	354+00	

(1) MOVABLE ROAD APPROACHES MAY BE RELOCATED BETWEEN THE SPECIFIED STATIONS AFTER THE INITIAL CONSTRUCTION. BEFORE RECONSTRUCTION, A PERMIT MUST BE OBTAINED FROM THE MDOH OFFICE IN BUTTE

(2) JOINT-USE ROAD APPROACH RELOCATIONS "RESTRICTED". (SEE LIMITED ACCESS RESOLUTION, SHEET NO. 2.)

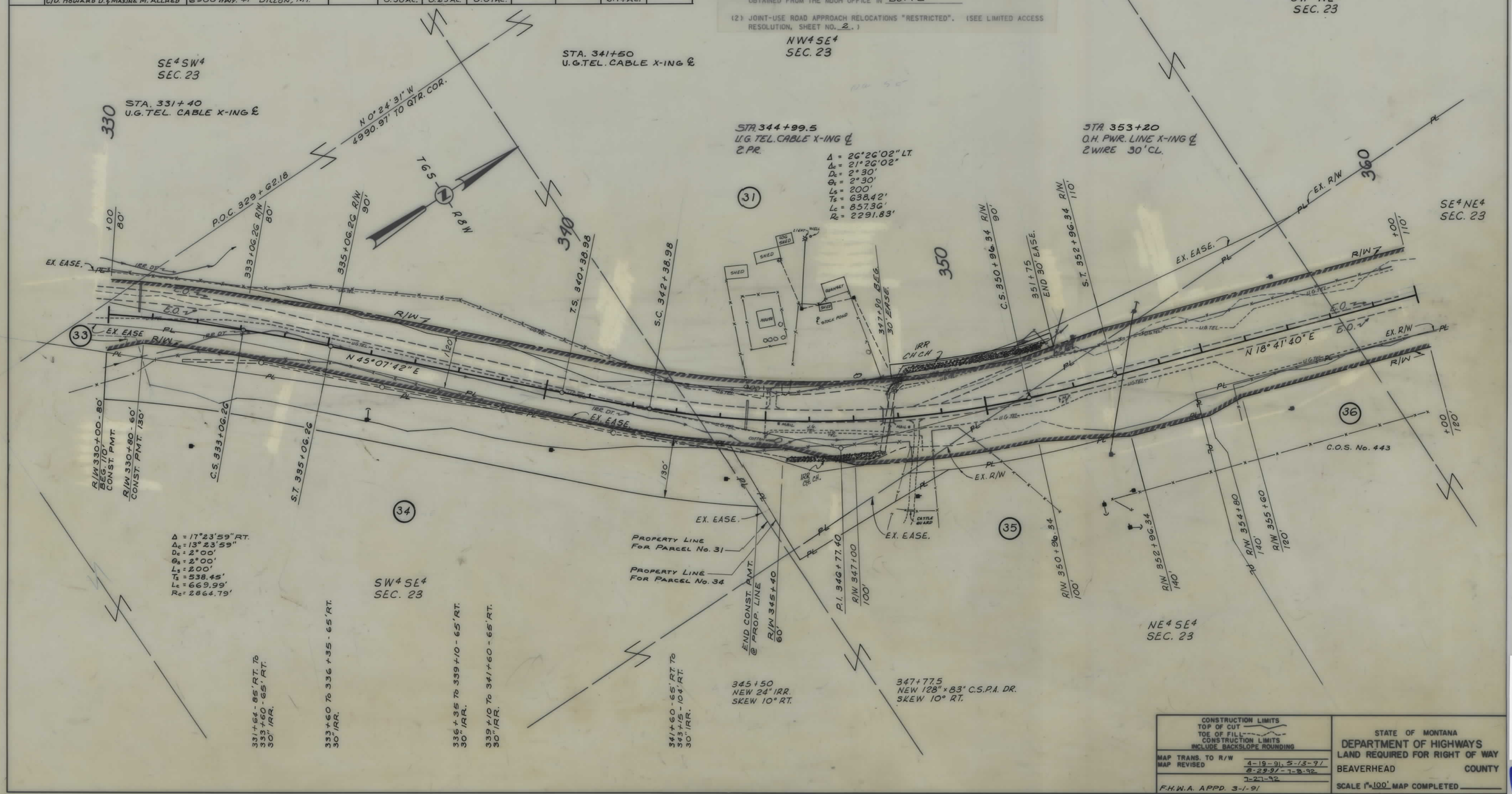

F 49-1(6)2 SHT 11 OF 15

STATE	PROJECT NO.	SHEET NO.	TOTAL SHEETS
MONT.	F 49-1(G)2	12	15

DILLON-NORTH

OWNERSHIPS

PARCEL	NAME	ADDRESS	TOTAL AREA	GROSS R/W AREA	EX. EASE. AREA	NET AREA	REMAINDER LEFT	REMAINDER RIGHT	CONST.PMT. AREA	EASE. AREA
36	LYNN & CAROLYN M. BOTT	7300 HWY. 41 DILLON, MT.		0.64 Ac.		0.64 Ac.				
37	JAMES G. & COLLEEN MARSHALL,									
	ETAL									
	C/O COTTOM & SONS	543 S. DAKOTA DILLON, MT.		0.55 Ac.		0.55 Ac.			0.25 A.C.	
38.1	JOHN ERB & PHYLLIS ERB	555 SKYLINE DR. DILLON, MT.		SEE	SHEET	No. 13				
39	CHURCH OF JESUS CHRIST			SEE	SHEET	No. 13				
	OF LATTERDAY SAINTS									
	C/O WELFARE SERVICES	7TH FLOOR 50 E. NORTH								
		TEMPLE ST. SALT LAKE CITY, UT.								

PRIVATE ROAD APPROACHES

PARCELS SERVED	NO. OF APP.	SIDE	MOVABLE APPROACHES (1) LIMITS FROM STA.	MOVABLE APPROACHES (1) LIMITS TO STA.	JOINT-USE APPROACHES (2) FIXED LOCATION STATION
36	1	RT.	355+00	368+00	
37	1	RT.	368+00	386+00	
38		SEE	SHEET	No. 13	
39		SEE	SHEET	No. 13	

(1) MOVABLE ROAD APPROACHES MAY BE RELOCATED BETWEEN THE SPECIFIED STATIONS AFTER THE INITIAL CONSTRUCTION. BEFORE RECONSTRUCTION, A PERMIT MUST BE OBTAINED FROM THE MDOH OFFICE IN BUTTE

(2) JOINT-USE ROAD APPROACH RELOCATIONS "RESTRICTED". (SEE LIMITED ACCESS RESOLUTION, SHEET NO. 2 .)

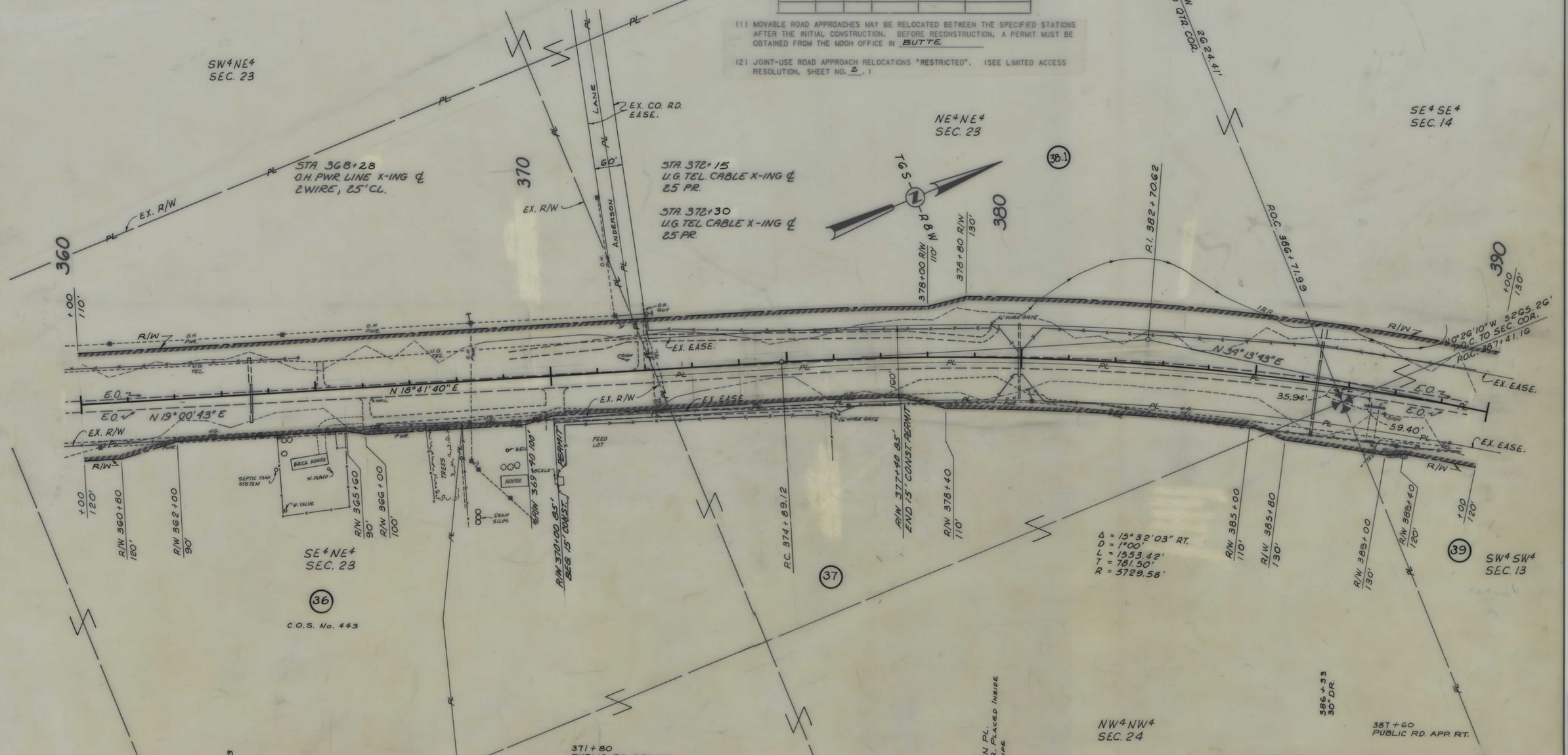

CONSTRUCTION LIMITS
TOP OF CUT
TOE OF FILL
CONSTRUCTION LIMITS INCLUDE BACKSLOPE ROUNDING

MAP TRANS. TO R/W 8-29-91
MAP REVISED 10-15-91, 6-24-92

F.H.W.A. APPD. 3-1-91

STATE OF MONTANA
DEPARTMENT OF HIGHWAYS
LAND REQUIRED FOR RIGHT OF WAY
BEAVERHEAD COUNTY
SCALE 1" = 100' MAP COMPLETED

F 49-1(6)2 SHT 12 OF 15

STATE	PROJECT NO.	SHEET NO.	TOTAL SHEETS
MONT.	F 49-1(6)2	13	15

DILLON-NORTH

OWNERSHIPS

PARCEL	NAME	ADDRESS	TOTAL AREA	GROSS R/W AREA	EX. EASE. AREA	NET AREA	REMAINDER LEFT	REMAINDER RIGHT	CONST.P.MT. AREA	EASE. AREA
38	BYRON C. & DEBORAH D. KELLER	4225 ANDERSON LN. DILLON, MT		3.54 Ac.	2.31 Ac.	1.23 Ac.			* 0.50 Ac	
39	CHURCH OF JESUS CHRIST			2.88 Ac.		2.88 Ac.				
	OF LATTERDAY SAINTS									
	C/O WELFARE SERVICE	7TH FLOOR 50E, N. TEMPLE ST.								
		SALT LAKE CITY, UTAH								
40	BYRON C. & DEBORAH D. KELLER	4225 ANDERSON LN., DILLON, MT			SEE	SHEET	No. 14			
41	JACK & MARION SMITH	8500 HWY 41, DILLON, MT			SEE	SHEET	No. 14			
38.1	JOHN ERB & PHYLISS ERB	555 SKYLINE DR. DILLON, MT		7.90 Ac.	4.94 Ac.	296 Ac.				

* TEMP. EASE.

PRIVATE ROAD APPROACHES

PARCELS SERVED	NO. OF APP.	SIDE	MOVABLE APPROACHES (1) LIMITS FROM STA.	MOVABLE APPROACHES (1) LIMITS TO STA.	JOINT-USE APPROACHES (2) FIXED LOCATION STATION
38	1	LT.	398+40	412+00	
39	2	RT.	388+00	418+00	
40		SEE	SHEET	No. 14	
41		SEE	SHEET	No. 14	
38.1	1	LT.	373+00	398+00	

(1) MOVABLE ROAD APPROACHES MAY BE RELOCATED BETWEEN THE SPECIFIED STATIONS AFTER THE INITIAL CONSTRUCTION. BEFORE RECONSTRUCTION, A PERMIT MUST BE OBTAINED FROM THE MDOH OFFICE IN BUTTE

(2) JOINT-USE ROAD APPROACH RELOCATIONS "RESTRICTED". (SEE LIMITED ACCESS RESOLUTION, SHEET NO. 2.)

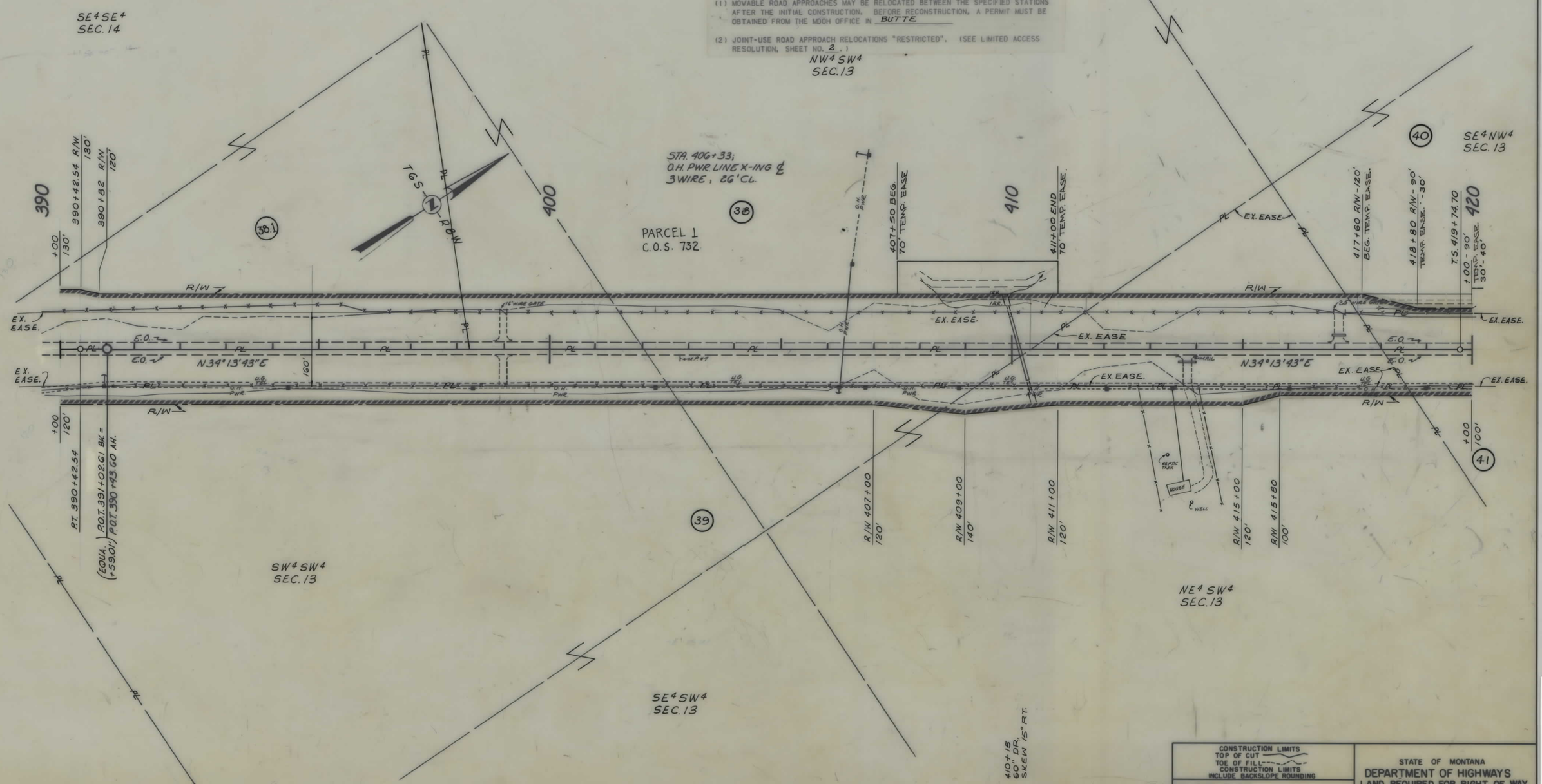

CONSTRUCTION LIMITS TOP OF CUT TOE OF FILL CONSTRUCTION LIMITS INCLUDE BACKSLOPE ROUNDING	STATE OF MONTANA DEPARTMENT OF HIGHWAYS LAND REQUIRED FOR RIGHT OF WAY
MAP TRANS. TO R/W MAP REVISED 12-3-91, 8-24-92	BEAVERHEAD COUNTY
F.H.W.A. APPD. 3-1-91	SCALE 1"=100' MAP COMPLETED

F 49-1(6)2 SHT 13 OF 15

STATE	PROJECT NO.	SHEET NO.	TOTAL SHEETS
MONT.	F 49-1(6)2	14	15

DILLON-NORTH

OWNERSHIPS

PARCEL	NAME	ADDRESS	TOTAL AREA	GROSS R/W AREA	EX. EASE. AREA	NET AREA	REMAINDER LEFT	REMAINDER RIGHT	CONST.P.MT. AREA	EASE. AREA
40	BYRON C. & DEBORAH D. KELLER	4225 ANDERSON LN., DILLON, MT		0.36 Ac.		0.36 Ac.			*0.75 AC.	
41	JACK & MARION SMITH	8500 HWY 41 DILLON, MT.	13.54 Ac.	0.59 Ac		0.59 Ac		12.95 Ac.		
42	GILMER R. SMITH, ETAL			SEE	SHEET	No. 15				
	C/D MALESICH RANCH CO.	9675 HWY. 41 DILLON, MT.								
43	EAST BENCH IRR. DIST.	1100 HWY 41 DILLON, MT.			FOR	NEGOTIATIONS	ONLY			

* TEMP. EASE.

PRIVATE ROAD APPROACHES

PARCELS SERVED	NO. OF APP.	SIDE	MOVABLE APPROACHES (1) LIMITS FROM STA.	MOVABLE APPROACHES (1) LIMITS TO STA.	JOINT-USE APPROACHES (2) FIXED LOCATION STATION
40	2	LT.	417+30	432+00	
41	1	RT.	419+00	432+50	
42		SEE	SHEET	No. 15	

(1) MOVABLE ROAD APPROACHES MAY BE RELOCATED BETWEEN THE SPECIFIED STATIONS AFTER THE INITIAL CONSTRUCTION. BEFORE RECONSTRUCTION, A PERMIT MUST BE OBTAINED FROM THE MDOH OFFICE IN BUTTE

(2) JOINT-USE ROAD APPROACH RELOCATIONS "RESTRICTED". (SEE LIMITED ACCESS RESOLUTION, SHEET NO. 2.)

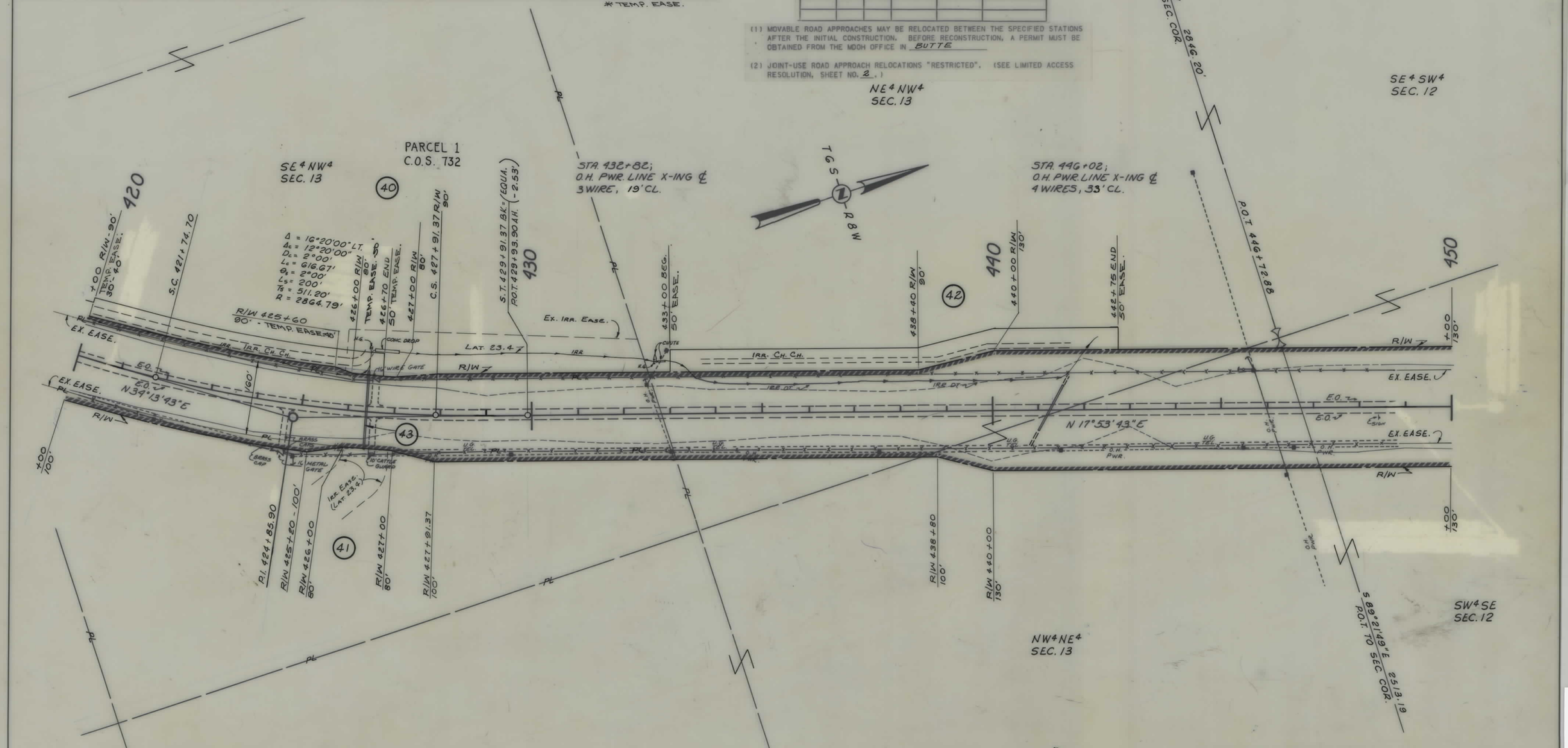

CONSTRUCTION LIMITS
TOP OF CUT
TOE OF FILL
CONSTRUCTION LIMITS INCLUDE BACKSLOPE ROUNDING

MAP TRANS. TO R/W 12-3-91-5-21-92
MAP REVISED 8-24-92

F.H.W.A. APPD. 3-1-91

STATE OF MONTANA
DEPARTMENT OF HIGHWAYS
LAND REQUIRED FOR RIGHT OF WAY
BEAVERHEAD COUNTY
SCALE 1" = 100' MAP COMPLETED

F 49-1(6)2 SHT 14 OF 15

STATE	PROJECT NO.	SHEET NO.	TOTAL SHEETS
MONT.	F 49-1(G)2	15	15

DILLON-NORTH

OWNERSHIPS

PARCEL	NAME	ADDRESS	TOTAL AREA	GROSS R/W AREA	EX. EASE AREA	NET AREA	REMAINDER LEFT	REMAINDER RIGHT	CONST.PMT. AREA	EASE AREA
42	GILMER R. SMITH, ETAL			13.15 Ac.	9.01 Ac.	4.14 Ac.				*0.90 Ac.
	C/D MALESICH RANCH CO.	9575 HWY. 41 DILLON, MT								

* EASE. IN THE NAME OF EAST BENCH IRR. DIST.

PRIVATE ROAD APPROACHES

PARCELS SERVED	NO. OF APP.	SIDE	MOVABLE APPROACHES (1) LIMITS FROM STA.	MOVABLE APPROACHES (1) LIMITS TO STA.	JOINT-USE APPROACHES (2) FIXED LOCATION STATION
42	1	LT	433+00	457+00	
42	1	RT.	433+50	457+00	

(1) MOVABLE ROAD APPROACHES MAY BE RELOCATED BETWEEN THE SPECIFIED STATIONS AFTER THE INITIAL CONSTRUCTION. BEFORE RECONSTRUCTION, A PERMIT MUST BE OBTAINED FROM THE MDOH OFFICE IN BUTTE

(2) JOINT-USE ROAD APPROACH RELOCATIONS "RESTRICTED". (SEE LIMITED ACCESS RESOLUTION, SHEET NO. 2.)

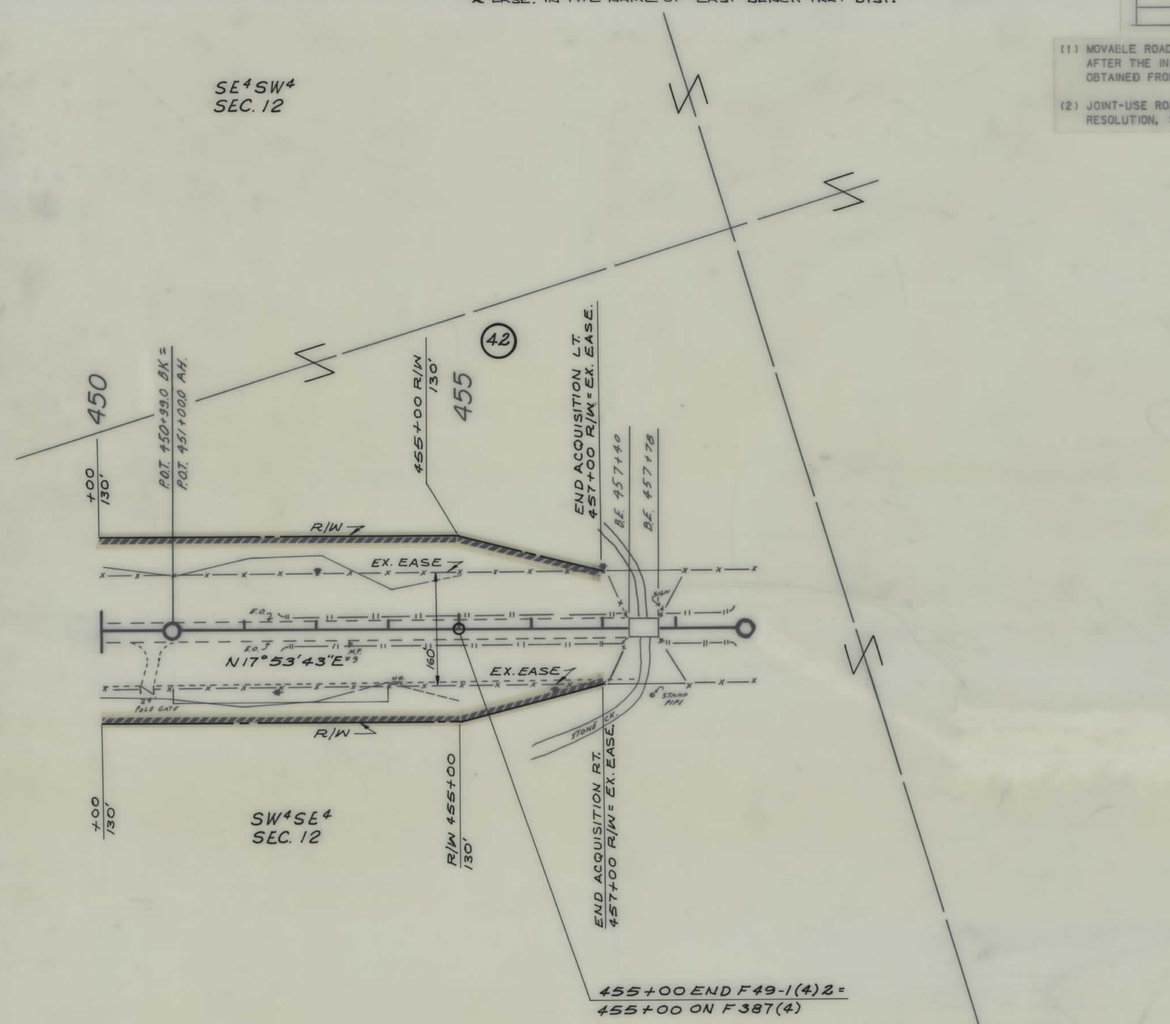

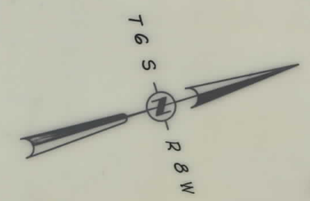

CONSTRUCTION LIMITS
TOP OF CUT
TOE OF FILL
CONSTRUCTION LIMITS INCLUDE BACKSLOPE ROUNDING

MAP TRANS. TO R/W
MAP REVISED 5-21-92

F.H.W.A. APPD. 3-1-91

STATE OF MONTANA
DEPARTMENT OF HIGHWAYS
LAND REQUIRED FOR RIGHT OF WAY
BEAVERHEAD COUNTY

SCALE 1" = 100' MAP COMPLETED

F 49-1(G)2 SHT 15 OF 15