PLANS
NOT
TO
SCALE

STATE OF MONTANA	PROJECT NO.	SHEET NO.	TOTAL SHEETS
	F 37-1(11)9	1	20

BUSBY - WEST

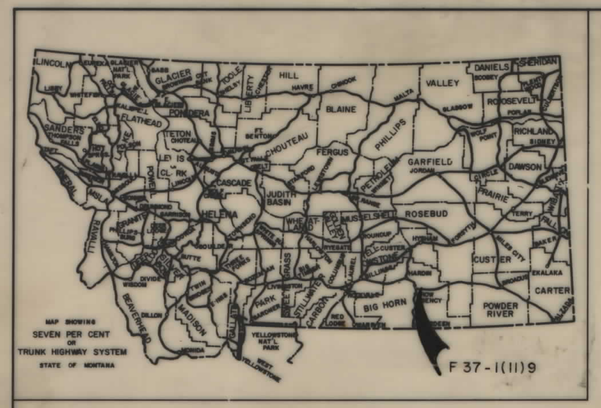

STATE OF MONTANA

DEPARTMENT OF HIGHWAYS

RIGHT OF WAY PLAN OF

FEDERAL AID PROJECT NO. F-37-1(11)9 R/W F-37-1(10) PE
BIG HORN COUNTY
BUSBY - WEST

9.9 MILES

CONVENTIONAL SIGNS

RIGHT OF WAY LINE
CENTERLINE (℄) OR PROJECTED LINE
STK'D. CENTERLINE
PARCEL NUMBER
OWNERSHIP BOUNDARY
R/W USE EXISTING R/W LT. OR RT.
PRESENT TRAVELED WAY (RTW)
R/W LINE FENCED
RAILROAD R/W
CONSTRUCTION LIMITS — CUT — FILL
FENCE LINE
CONTROL OF ACCESS WITH FENCE
CONTROL OF ACCESS WITHOUT FENCE
GATE IN FENCE
CATTLE GUARD=24'
STATE & NATIONAL BORDER LINES
CITY OR TOWN LIMITS LINE
COUNTY LINE
RESERVATION LINE
TOWNSHIP & SECTION LINE
1/2 SECTION LINE
1/4 SECTION LINE
SECTION CORNER — FOUND — UNFOUND
1/4 SECTION COR.
1/16 SECTION COR.
CENTER OF SECTION
TELEPHONE OR TELEGRAPH POLES IN PLACE
POWER POLES IN PLACE
TEL. OR TEL. OR POWER POLES TO BE MOVED
NEW PIPES
OLD PIPES IN PLACE
OUTLET DITCH
INLET DITCH
DITCHES
CHANNEL CHANGES — CH. CH.
BRIDGE
RAILROADS

RELATED PROJECTS

ASSOCIATED PROJECT AGREEMENT NUMBERS

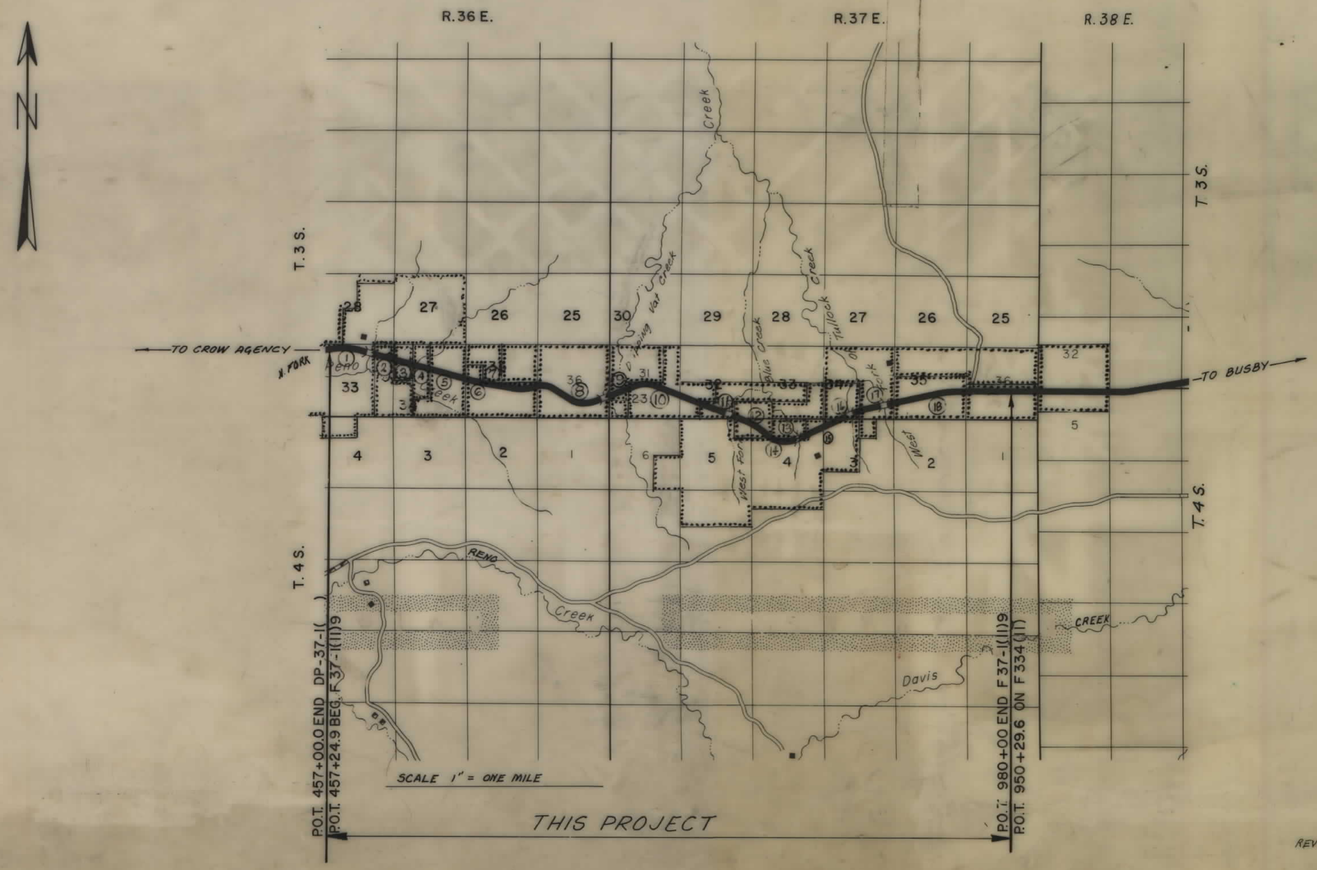

REVISED: 9-22-88

INDEX

PARCEL NO.	OWNERSHIPS	SHEET NO.
1	DAN S. SCOTT, ETAL.	2, 3
2	ALLOTMENT #940-D FIREBEAR	3, 4
3	ALLOTMENT #941 RUNS AMONG THEM FIREBEAR	4
4	ALLOTMENT #1243-A WESLEY BEARGROUND	4, 5
5	ALLOTMENT #1242-A WILLIAM DUST	5
6	ALLOTMENT #933-D VERA BRIGHT WING	5, 6, 7
7	ALLOTMENT #943 STRIKES THE MAN	6
8	DAN S. SCOTT, ETAL.	7, 8, 9
9	ALLOTMENT #1222 BULL TONGUE, NO. 1	9, 10
10	ALLOTMENT #156 EDWARD SHANE	10, 11
11	DAN S. SCOTT, ETAL.	11, 12
12	ALLOTMENT #3515 CAROLINE SHANE	12, 13
13	DAN S. SCOTT, ETAL.	13, 14
14 & 15	J. LOREN & JANET BROOKS	13, 14, 15
16	ALLOTMENT #3513 JANE SHANE	15, 16, 17
17	ALLOTMENT #3016-A MARY ANDERSON	17, 18
18	ALLOTMENT #3014 SUSIE ANDERSON	18, 19, 20
19	" #940 F WALKING BEAR	3, 4
20	" #941 (RUNS AMONG THEM FIREBEAR	4
21	" #1243-A WESLEY BEARGROUND	4, 5
22	" #1242-A WILLIAM DUST	5
5L1	CROW TRIBAL HOUSING AUTHORITY	5

STATE OF MONTANA
DEPARTMENT OF HIGHWAYS

APPROVED: July 8 1988

GARY J. WICKS
DIRECTOR OF HIGHWAYS
BY: Stephen C. Kologi
CHIEF
PRECONSTRUCTION BUREAU

MONTANA — STEPHEN C. KOLOGI 1241 E — REGISTERED PROFESSIONAL ENGINEER

U.S. DEPARTMENT OF TRANSPORTATION
FEDERAL HIGHWAY ADMINISTRATION

APPROVED:

DIVISION ADMINISTRATOR — DATE 8/5/88

F 37-1(11)9 SHT 1 OF 20

STATE OF MONTANA	PROJECT NO.	SHEET NO.	TOTAL SHEETS
	F 37-1(11)9	2	20

BUSBY-WEST

OWNERSHIPS

PARCEL	NAME	ADDRESS	TOTAL AREA	GROSS R/W AREA	P.T.W. AREA	AREA TO BE ACQUIRED	REMAINDER LEFT	REMAINDER RIGHT	CONST. PERM. AREA	CONST. EASE. AREA
1	Dan S. SCOTT, ETAL	P.O. Box 266 Ranchester								
		Wyoming 82839		SEE	SHEET	3				

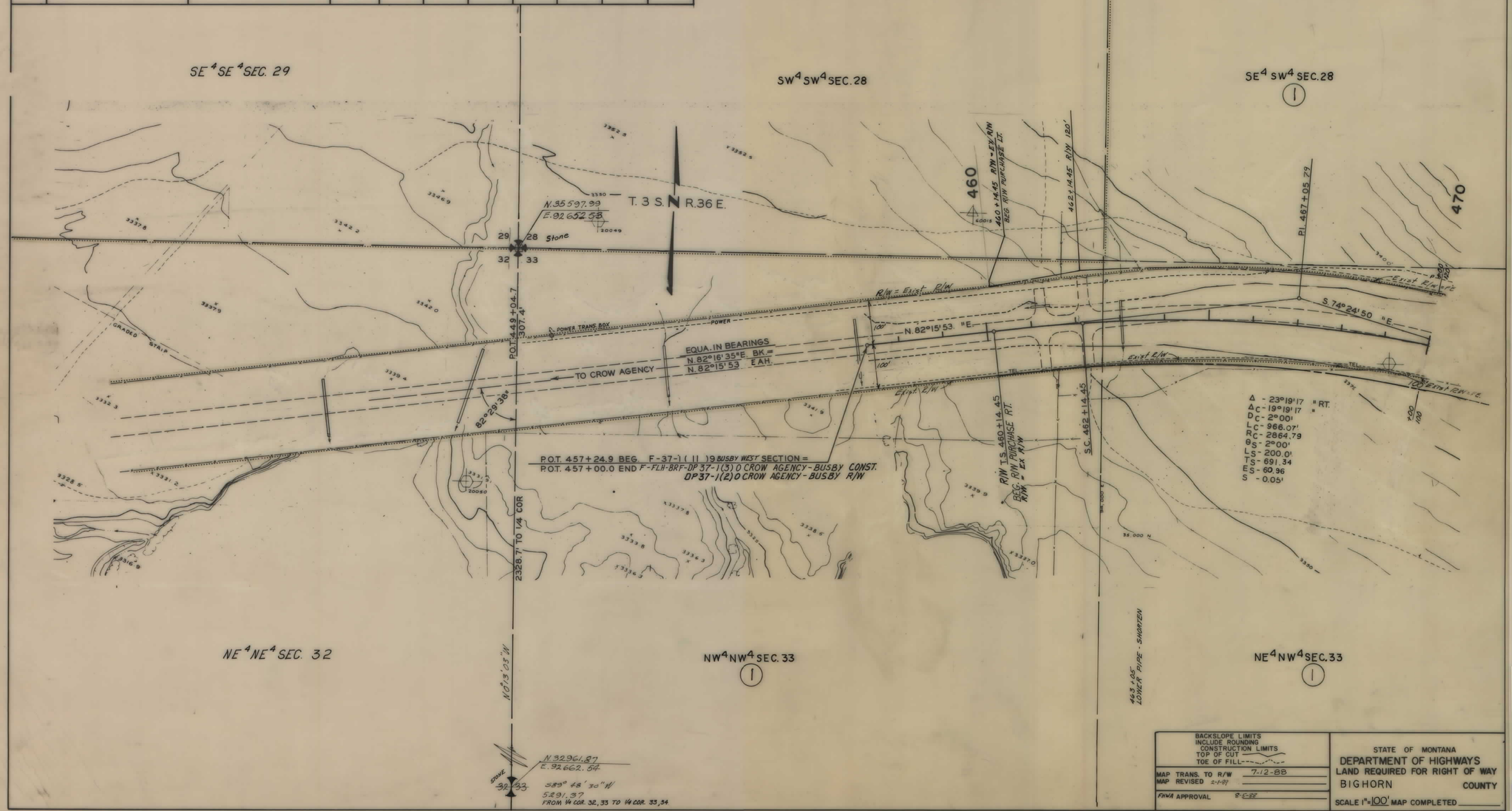

BACKSLOPE LIMITS
INCLUDE ROUNDING
CONSTRUCTION LIMITS
TOP OF CUT
TOE OF FILL

MAP TRANS. TO R/W 7-12-88
MAP REVISED 2-1-89
FHWA APPROVAL 8-2-88

STATE OF MONTANA
DEPARTMENT OF HIGHWAYS
LAND REQUIRED FOR RIGHT OF WAY
BIGHORN COUNTY
SCALE 1" = 100' MAP COMPLETED

F 37-1(11)9 SHT 2 OF 20

STATE OF MONTANA	PROJECT NO.	SHEET NO.	TOTAL SHEETS
	F 37-1(11)9	3	20

BUSBY - WEST

OWNERSHIPS

PARCEL	NAME	ADDRESS	TOTAL AREA	GROSS R/W AREA	P.T.W. AREA	AREA TO BE ACQUIRED	REMAINDER LEFT	REMAINDER RIGHT	CONST. PERM AREA	CONST. EASE AREA
1	Don S. SCOTT, ET AL	P.O. Box 266 Ranchester, Wyoming 82839	9392.87Ac.	8.59Ac.	*4.14 Ac.	4.45 Ac.			0.14 Ac.	
2	Allotment # 940-D FIREBEAR	See Sheet No. 4								
19	ALLOT. 940-F WALKING BEAR	" " "								

* P.T.W. AREA NOT ACQUIRED IN FEE.

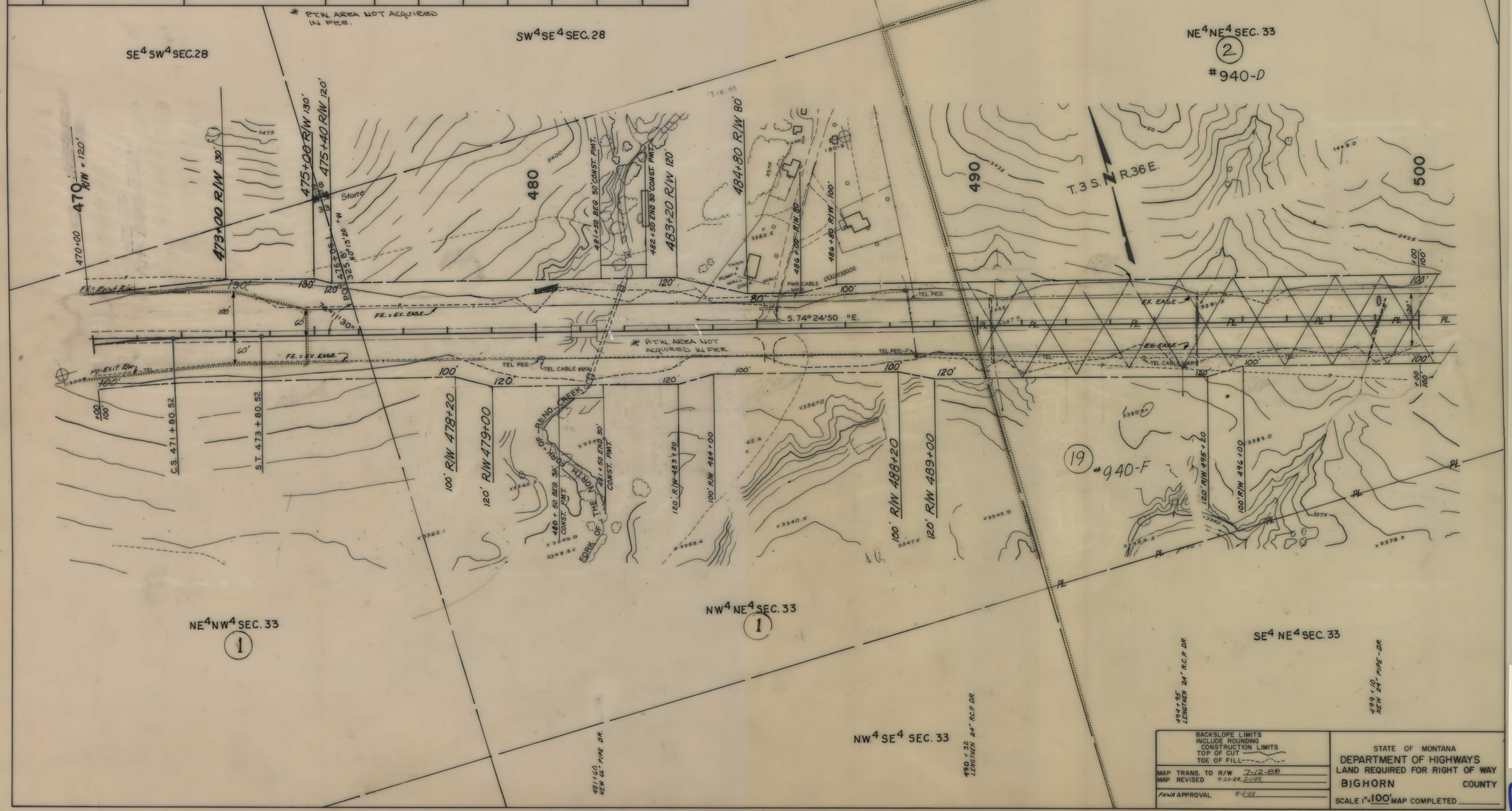

BACKSLOPE LIMITS
INCLUDE ROUNDING
CONSTRUCTION LIMITS
TOP OF CUT
TOE OF FILL

MAP TRANS. TO R/W 7-12-88
MAP REVISED 9-22-88, 2-1-89.
FHWA APPROVAL 8-5-88

STATE OF MONTANA
DEPARTMENT OF HIGHWAYS
LAND REQUIRED FOR RIGHT OF WAY
BIGHORN COUNTY
SCALE 1" = 100' MAP COMPLETED

F 37-1(11)9 SHT 3 OF 20

STATE OF MONTANA	PROJECT NO.	SHEET NO.	TOTAL SHEETS
	F 37-1(11)9	4	20

BUSBY - WEST

OWNERSHIPS

PARCEL	NAME	ADDRESS	TOTAL AREA	GROSS R/W AREA	P. T. W. AREA	AREA TO BE ACQUIRED	REMAINDER LEFT	REMAINDER RIGHT	CONST. PERMIT AREA
2	Allotment #940-D FIREBEAR	Crow Indian Reservation		3.15 Ac.	1.89 Ac.	1.26 Ac.			
3	Allotment #941 RUNS AMONG THEM FIREBEAR	Crow Reservation		3.40 Ac.	2.52 Ac.	0.88 Ac.			0.23 AC.
4	Allotment #1243 WESLEY BEARGROUND			SEE	SHEET	No. 5			
19	ALLOT. # 940-F WALKING BEAR			3.41 AC.	1.89 AC.	1.52 AC.			
20	" # 941 (RUNS AMONG THEM FIREBEAR)			3.56 AC.	2.52 AC.	1.04 AC.			0.12 AC.
21	" #1243-A WESLEY BEARGROUND			SEE	SHEET	# 5			

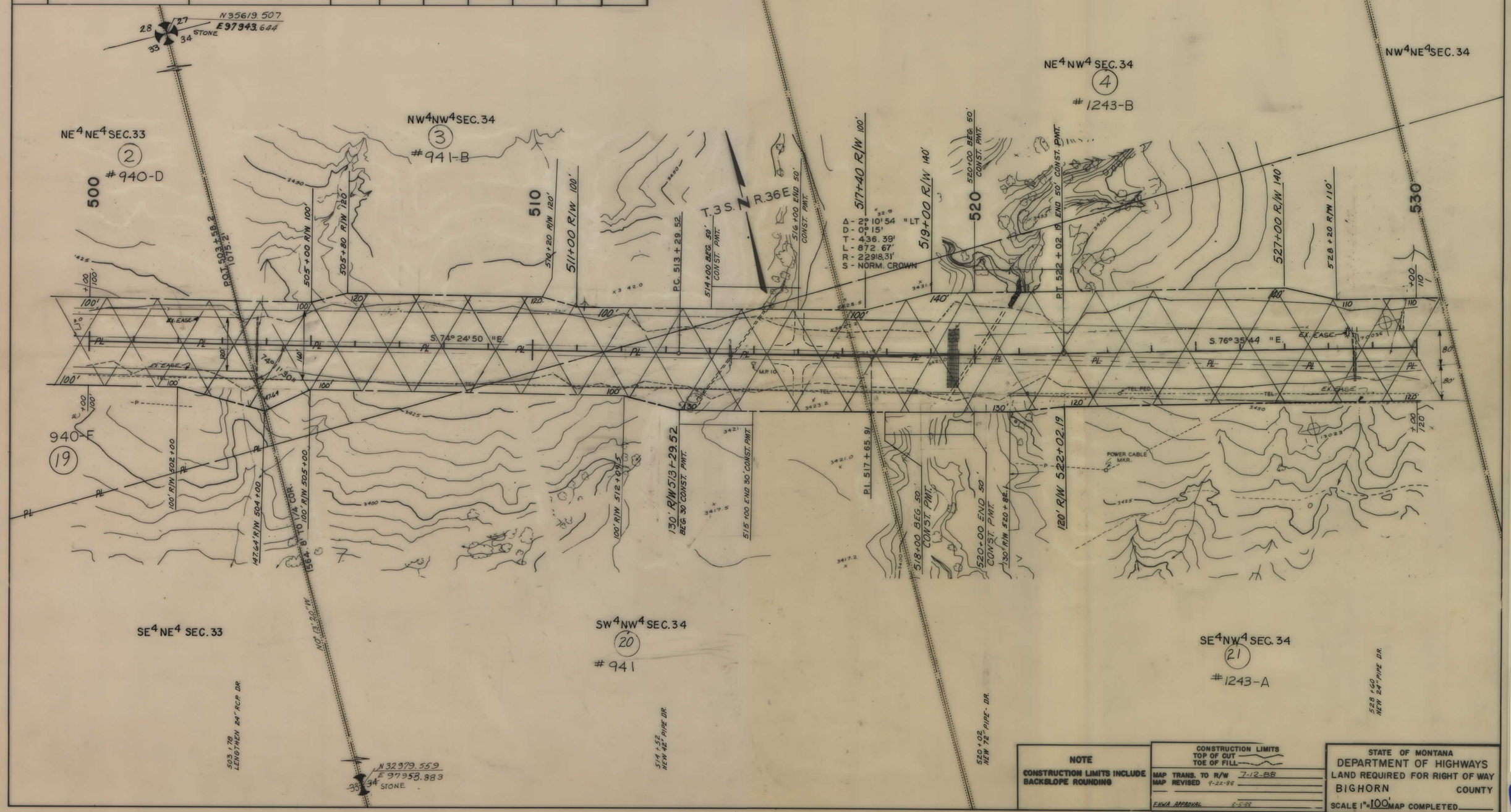

F 37-1(11)9 SHT 4 OF 20

STATE OF MONTANA	PROJECT NO.	SHEET NO.	TOTAL SHEETS
	F 37-1(11)9	5	20

BUSBY - WEST

OWNERSHIPS

PARCEL	NAME	ADDRESS	TOTAL AREA	GROSS R/W AREA	P.T.W. AREA	AREA TO BE ACQUIRED	REMAINDER LEFT	REMAINDER RIGHT	CONST. PERMIT AREA
4	ALLOTMENT #1243-B WESLEY BEARGROUND	CROW RES.		4.75 Ac.	2.51 Ac.	2.24 Ac.			0.23 Ac.
21	ALLOT. # 1243-A WESLEY BEARGROUND			3.11 AC.	2.50 AC.	0.61 AC.			0.23 AC.
5	ALLOTMENT #1242-F WILLIAM DUST	CROW RESERVATION		9.10 Ac.	5.01 Ac.	4.09 Ac.			
5L1	CROW TRIBAL HOUSING AUTHORITY	CROW AGENCY, MT		NEG.	ONLY				
6	ALLOTMENT # 933-D VERA BRIGHT WING			SEE	SHEET	No. 7			
22	ALLOT. # 1242-A WILLIAM DUST			5.01 Ac	5.01 Ac.	0.00 Ac.			0.09 AC.

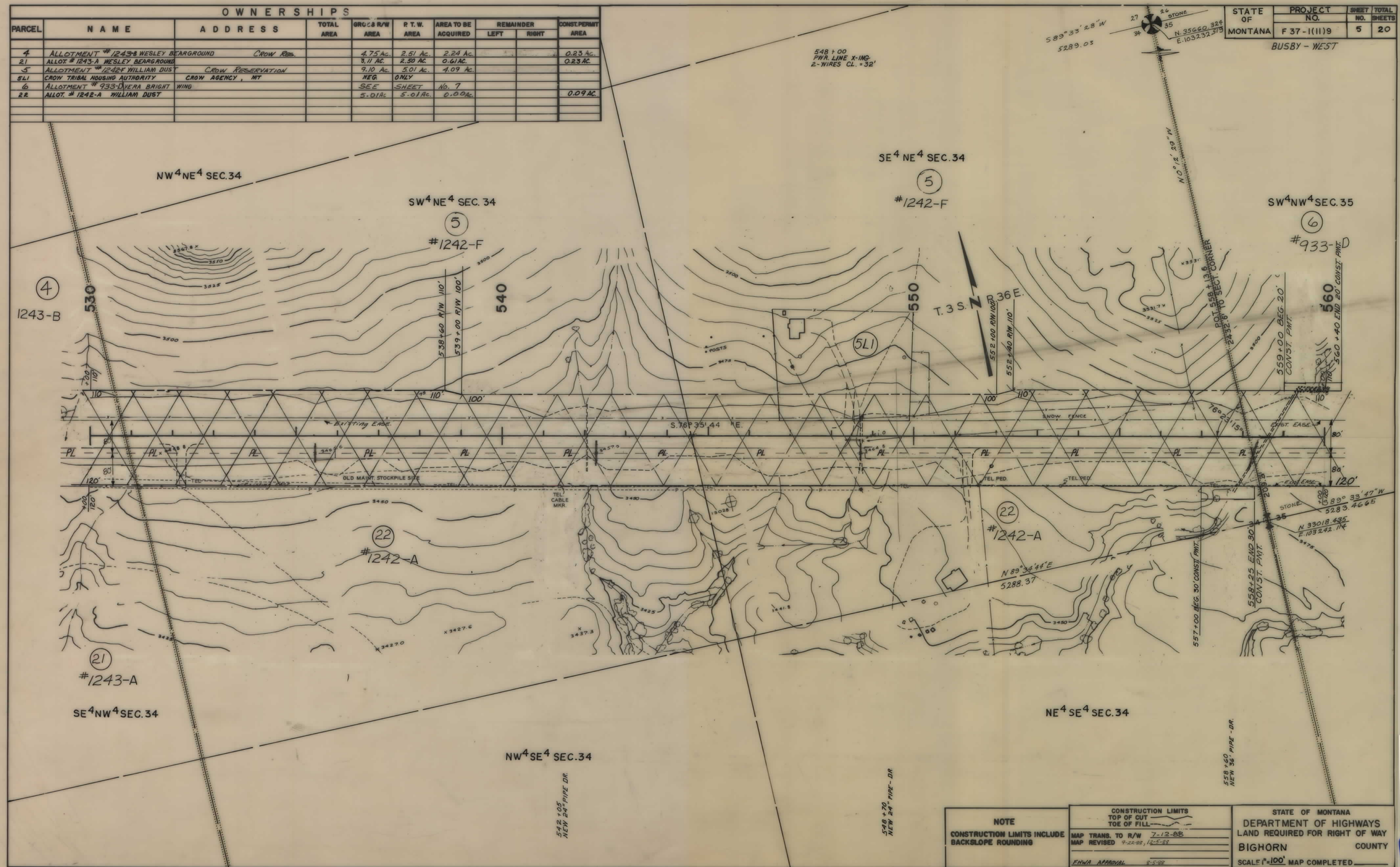

NOTE

CONSTRUCTION LIMITS INCLUDE BACKSLOPE ROUNDING

CONSTRUCTION LIMITS
TOP OF CUT
TOE OF FILL

MAP TRANS. TO R/W 7-12-88
MAP REVISED 9-22-88, 12-5-88
FHWA APPROVAL 8-5-88

STATE OF MONTANA
DEPARTMENT OF HIGHWAYS
LAND REQUIRED FOR RIGHT OF WAY
BIGHORN COUNTY
SCALE 1" = 100' MAP COMPLETED

F 37-1(11)9 SHT 5 OF 20

STATE OF MONTANA	PROJECT NO.	SHEET NO.	TOTAL SHEETS
	F 37-1(11)9	6	20

BUSBY - WEST

OWNERSHIPS

PARCEL	NAME	ADDRESS	TOTAL AREA	GROSS R/W AREA	P. T. W. AREA	AREA TO BE ACQUIRED	REMAINDER LEFT	REMAINDER RIGHT	CONST. PERMIT AREA
6	Allotment # 933-D VERA BRIGHT WING	Crow Tribe	See sheet No. 7						
7	Allotment # 943 STRIKES THE MAN	Crow Tribe	164.53 Ac.	0.18 Ac.	0.0 Ac.	0.18 Ac.			

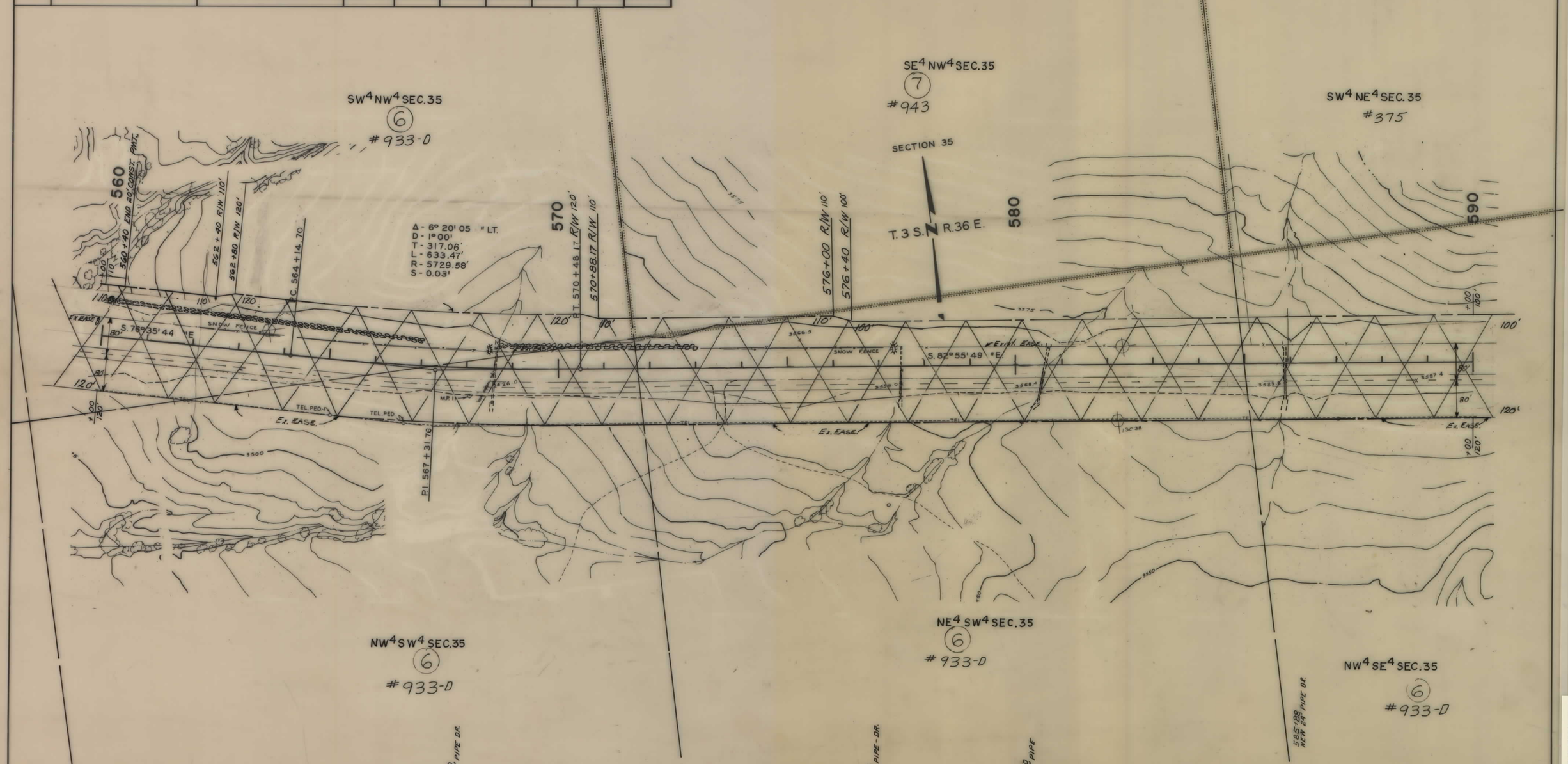

NOTE

CONSTRUCTION LIMITS INCLUDE BACKSLOPE ROUNDING

CONSTRUCTION LIMITS
TOP OF CUT
TOE OF FILL

MAP TRANS. TO R/W 7-12-88
MAP REVISED 9-22-88,

FHWA APPROVAL 9-5-88

STATE OF MONTANA
DEPARTMENT OF HIGHWAYS
LAND REQUIRED FOR RIGHT OF WAY
BIGHORN COUNTY

SCALE 1" = 100' MAP COMPLETED

F 37-1(11)9 SHT 6 OF 20

STATE OF MONTANA	PROJECT NO.	SHEET NO.	TOTAL SHEETS
	F 37-1(11)9	7	20

BUSBY - WEST

OWNERSHIPS

PARCEL	NAME	ADDRESS	TOTAL AREA	GROSS R/W AREA	P. T. W. AREA	AREA TO BE ACQUIRED	REMAINDER LEFT	REMAINDER RIGHT	CONST. PERMIT AREA
6	Allotment #933 VERA BRIGHT WING	Crow Tribe	960.0 Ac.	29.50 Ac.	19.73 Ac.	9.77 Ac.			0.48 Ac.
8	Dan S. SCOTT, ET AL	P.O. Box 266 Ranchester Wyoming 82839	SEE	SHEET	No. 9				

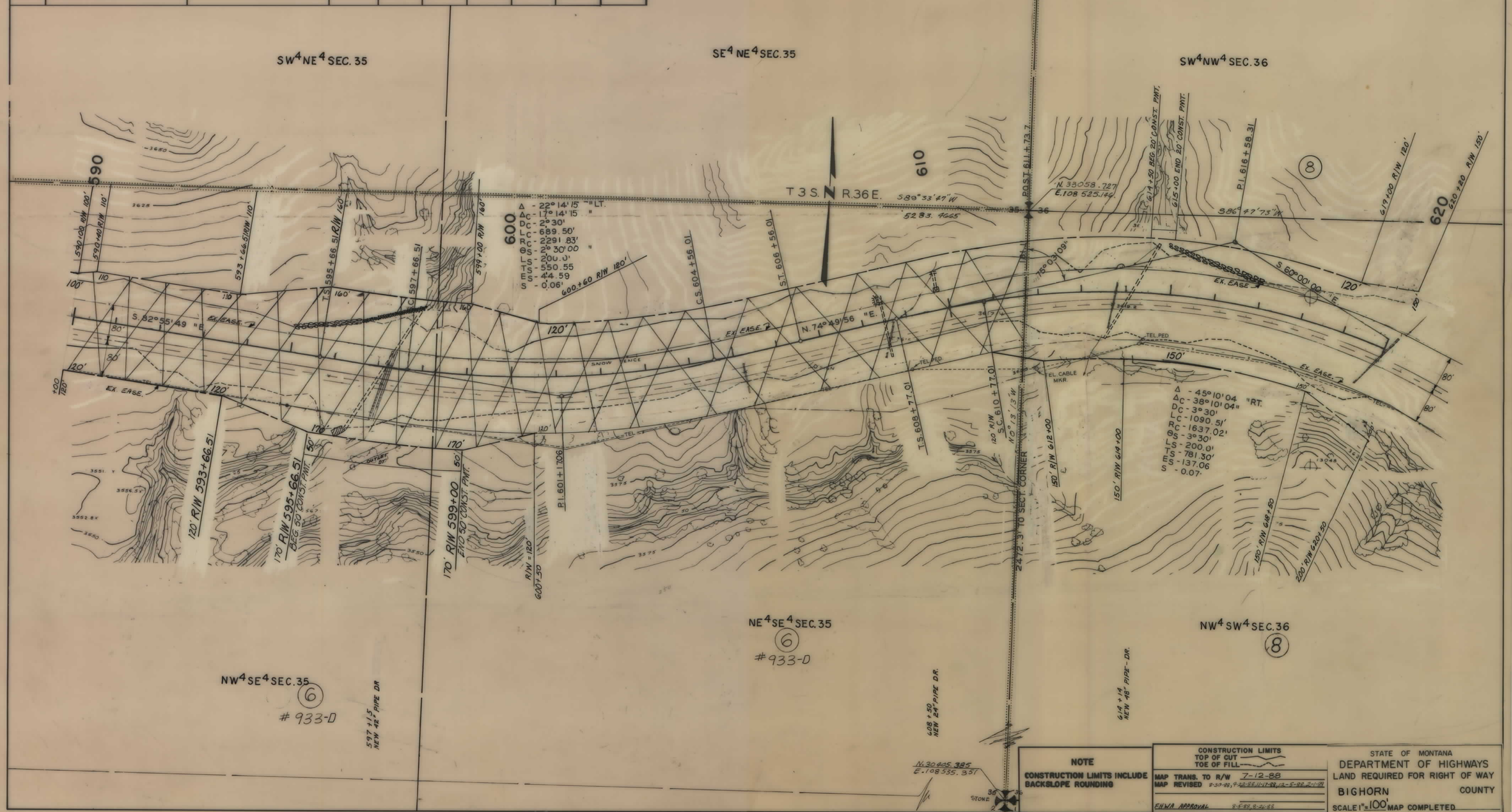

NOTE

CONSTRUCTION LIMITS INCLUDE BACKSLOPE ROUNDING

CONSTRUCTION LIMITS
TOP OF CUT
TOE OF FILL

MAP TRANS. TO R/W 7-12-88
MAP REVISED 8-30-88, 9-22-88, 11-17-88, 12-5-88, 2-1-89
FHWA APPROVAL 8-5-88, 8-26-88

STATE OF MONTANA
DEPARTMENT OF HIGHWAYS
LAND REQUIRED FOR RIGHT OF WAY
BIGHORN COUNTY
SCALE 1" = 100' MAP COMPLETED

F 37-1(11)9 SHT 7 OF 20

STATE OF MONTANA	PROJECT NO.	SHEET NO.	TOTAL SHEETS
	F 37-1(11)9	8	20

BUSBY - WEST

OWNERSHIPS

PARCEL	NAME	ADDRESS	TOTAL AREA	GROSS R/W AREA	P. T. W. AREA	AREA TO BE ACQUIRED	REMAINDER LEFT	REMAINDER RIGHT	CONST. PERMIT AREA
8	Dan S. SCOTT, ETAL.								
		See Sheet 9							

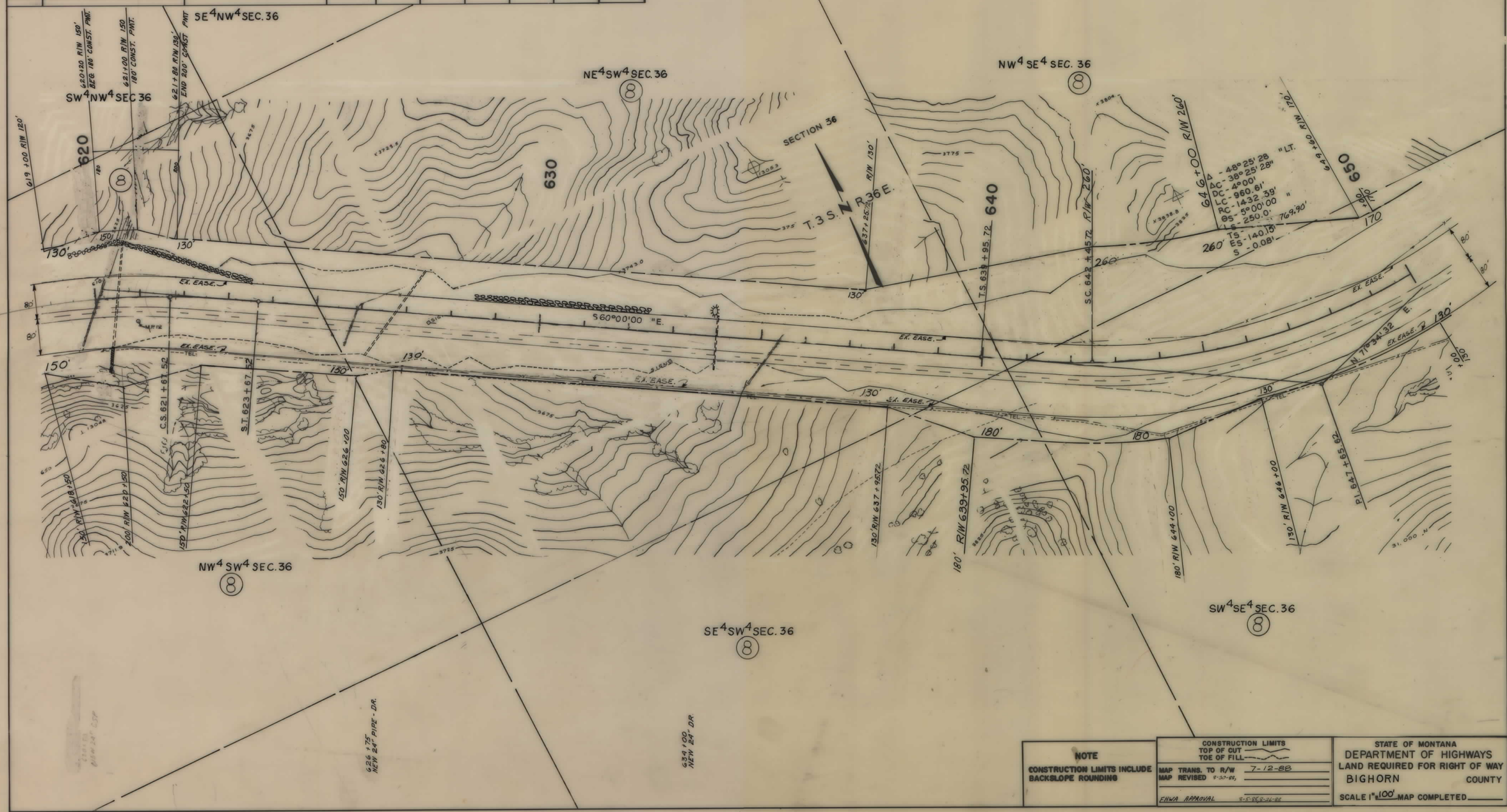

F 37-1(11)9 SHT 8 OF 20

STATE OF MONTANA	PROJECT NO.	SHEET NO.	TOTAL SHEETS
	F 37 - 1(11) 9	9	20

BUSBY - WEST

OWNERSHIPS

PARCEL	NAME	ADDRESS	TOTAL AREA	GROSS R/W AREA	P.T.W. AREA	AREA TO BE ACQUIRED	REMAINDER LEFT	REMAINDER RIGHT	CONST. PERMIT AREA
8	Dan S. SCOTT, ET AL	Box 266, Ranchester, Wyoming 82839	9392.87 Ac.	35.26 Ac.	* 20.97 Ac.	14.29 Ac.			0.93 Ac.
9	Allotment No. 1222 BULL TONGUE, NO. 1 Crow Tribe See Sheet No. 10								
9A	" "	"	" "	"					

P.T.W. AREA NOT ACQUIRED IN FEE.

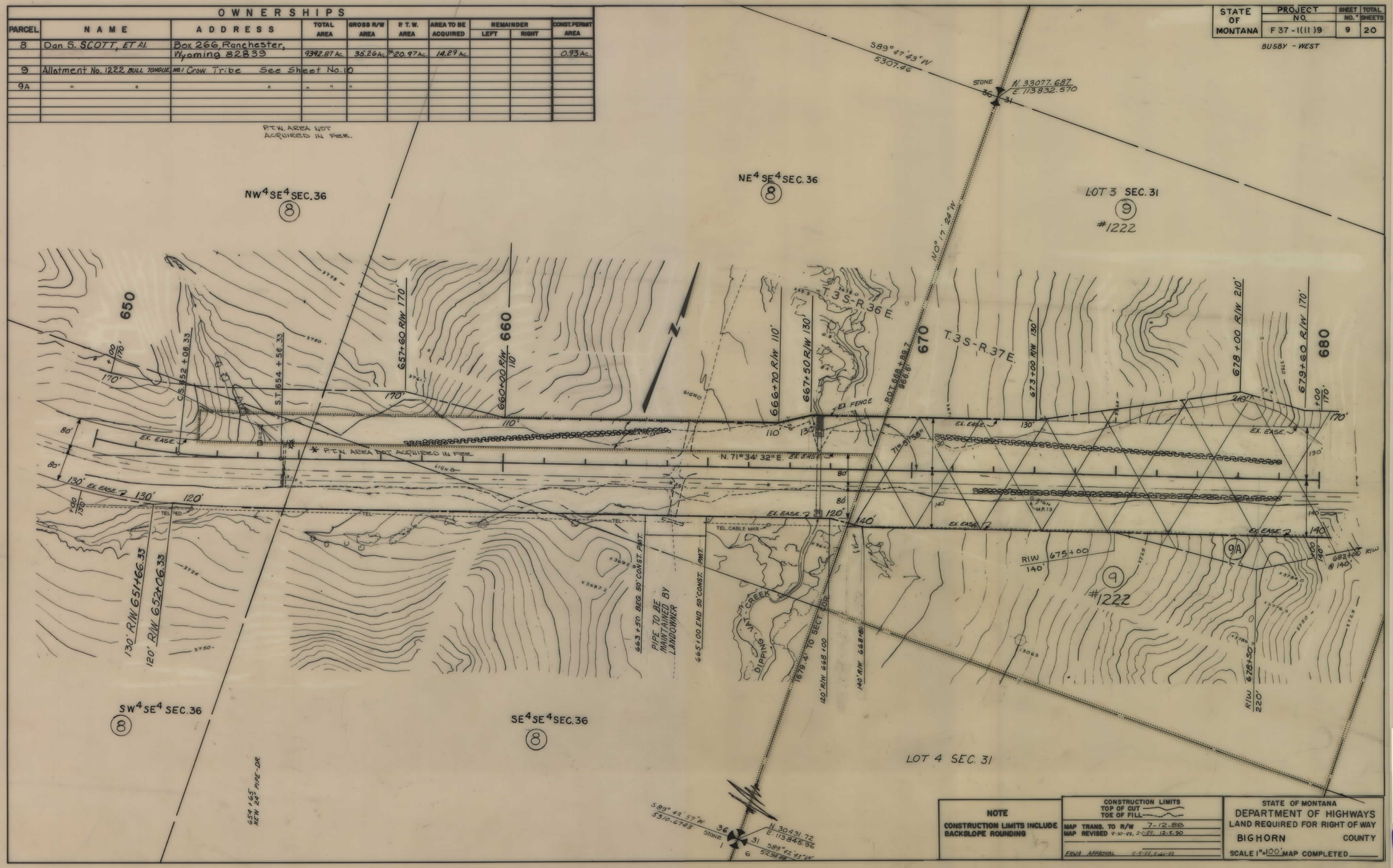

NOTE

CONSTRUCTION LIMITS INCLUDE BACKSLOPE ROUNDING

CONSTRUCTION LIMITS
TOP OF CUT
TOE OF FILL

MAP TRANS. TO R/W 7-12-88
MAP REVISED 9-30-88, 2-1-89, 12-5-90
FHWA APPROVAL 2-5-89, 8-21-89

STATE OF MONTANA
DEPARTMENT OF HIGHWAYS
LAND REQUIRED FOR RIGHT OF WAY
BIGHORN COUNTY
SCALE 1" = 100' MAP COMPLETED

F 37-1(11)9 SHT 9 OF 20

STATE OF MONTANA	PROJECT NO.	SHEET NO.	TOTAL SHEETS
	F.37-1(11)9	10	20

OWNERSHIPS

PARCEL	NAME	ADDRESS	TOTAL AREA	GROSS R/W AREA	P. T. W. AREA	AREA TO BE ACQUIRED	REMAINDER LEFT	REMAINDER RIGHT	CONST. PERMIT AREA
9	Allotment No. 1222 BULL	TONGUE, NO. 1 Crow Tribe	601.46 Ac	9.57 Ac.	8.54 Ac.	1.03 Ac.			0.03 Ac.
9A	" " " "	" " " "		0.64 AC	0	0.64 AC			
10	Allotment No. 156 EDWARD	SHANE SEE SHEET No. 11							

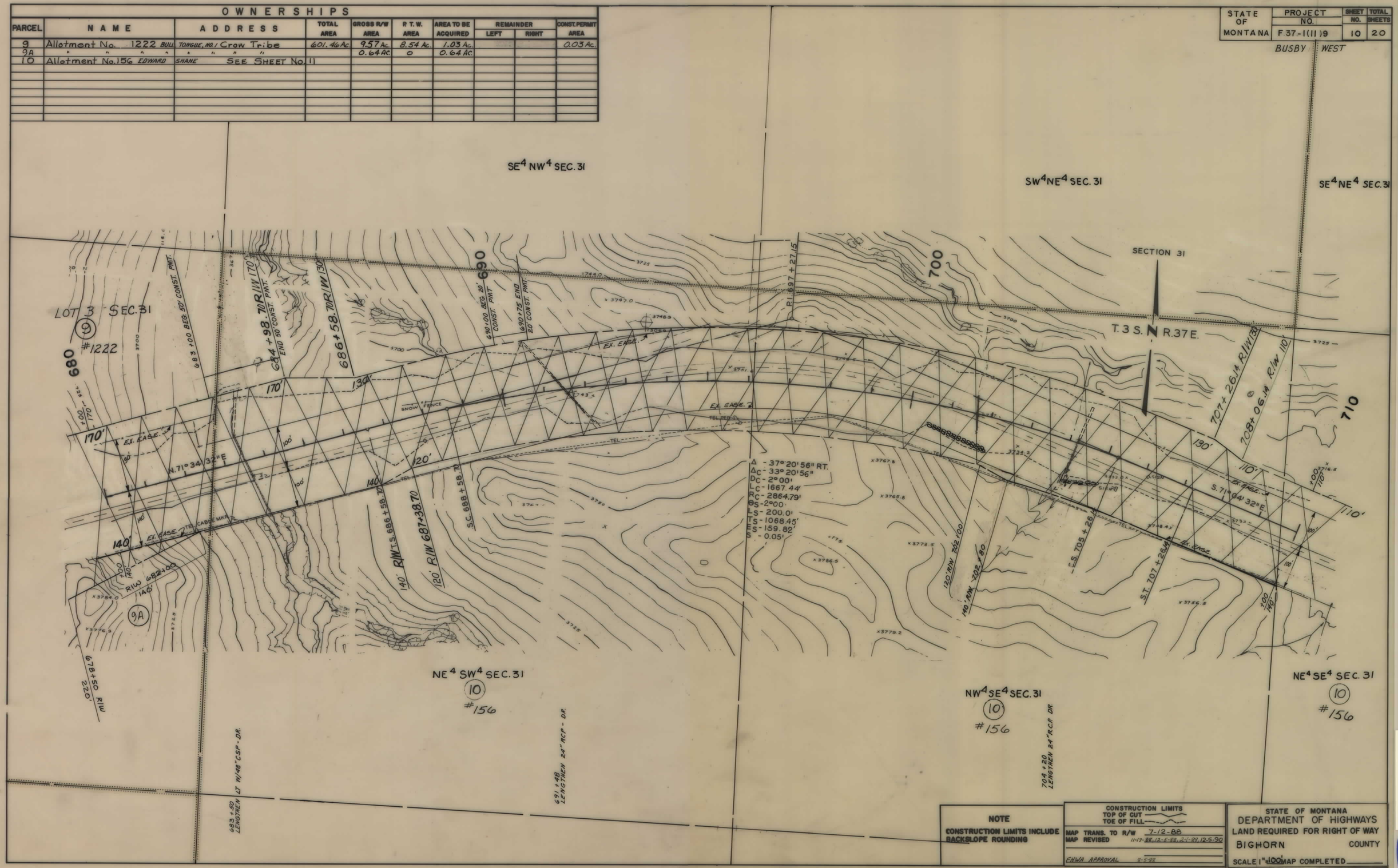

NOTE

CONSTRUCTION LIMITS INCLUDE BACKSLOPE ROUNDING

CONSTRUCTION LIMITS
TOP OF CUT
TOE OF FILL

MAP TRANS. TO R/W 7-12-88
MAP REVISED 11-17-88, 12-5-88, 2-1-89, 12-5-90

FHWA APPROVAL 8-5-88

STATE OF MONTANA
DEPARTMENT OF HIGHWAYS
LAND REQUIRED FOR RIGHT OF WAY
BIGHORN COUNTY
SCALE 1" = 100' MAP COMPLETED

F 37-1(11)9 SHT 10 OF 20

STATE OF MONTANA	PROJECT NO.	SHEET NO.	TOTAL SHEETS
	F 37-1(11)9	11	20

BUSBY - WEST

OWNERSHIPS

PARCEL	NAME	ADDRESS	TOTAL AREA	GROSS R/W AREA	P.T.W. AREA	AREA TO BE ACQUIRED	REMAINDER LEFT	REMAINDER RIGHT	CONST. PERMIT AREA
10	Allotment 156 Edward Shane		768.90 Ac.	32.02 Ac.	22.71 Ac.	9.31 Ac.			0.23 Ac.
11	Dan S. SCOTT, ETAL	P.O. Box 266							
		SEE	SHEET	NO. 12					

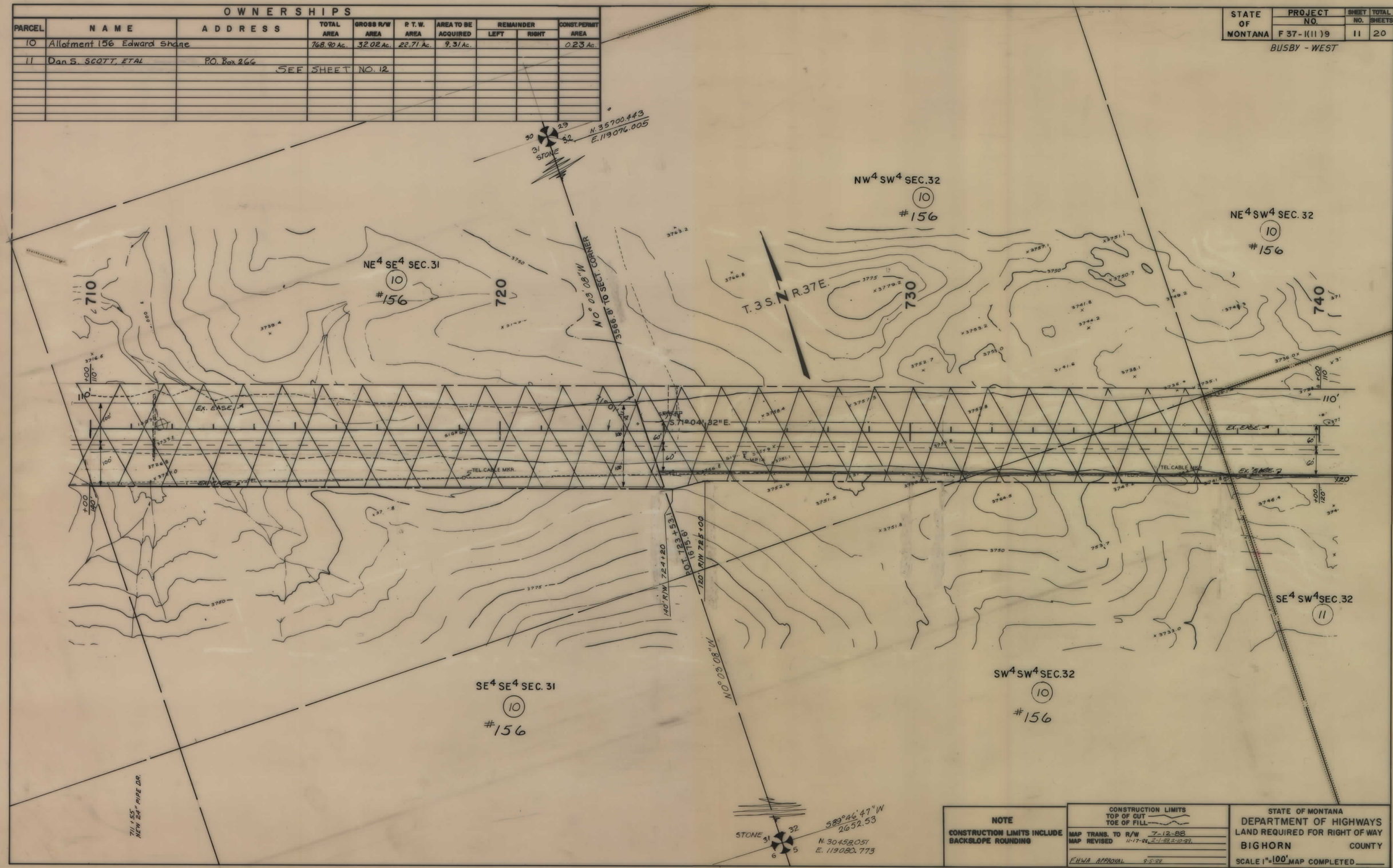

NOTE

CONSTRUCTION LIMITS INCLUDE BACKSLOPE ROUNDING

CONSTRUCTION LIMITS
TOP OF CUT
TOE OF FILL

MAP TRANS. TO R/W 7-12-88
MAP REVISED 11-17-88, 2-1-89, 2-10-89,

FHWA APPROVAL 9-5-88

STATE OF MONTANA
DEPARTMENT OF HIGHWAYS
LAND REQUIRED FOR RIGHT OF WAY
BIGHORN COUNTY
SCALE 1" = 100' MAP COMPLETED

F 37-1(1119 SHT 11 OF 20

STATE OF MONTANA	PROJECT NO.	SHEET NO.	TOTAL SHEETS
	F 37-1(11)9	12	20

BUSBY-WEST

OWNERSHIPS

PARCEL	NAME	ADDRESS	TOTAL AREA	GROSS R/W AREA	P.T.W. AREA	AREA TO BE ACQUIRED	REMAINDER LEFT	REMAINDER RIGHT	CONST. PERM AREA	CONST. EASE. AREA
11	Dan. S. SCOTT, ETAL	P.O. Box 266 Ranchester,								
		Wyoming 82839	9392.87 Ac.	14.61 Ac.	* 7.77 Ac.	6.84 Ac.			0.57 Ac.	
12	Allotment No. 3515 CAROLINE SHANE OTHER MEDICINE Crow Tribe		See Sheet No. 13							

* P.T.W. AREA NOT ACQUIRED IN FEE.

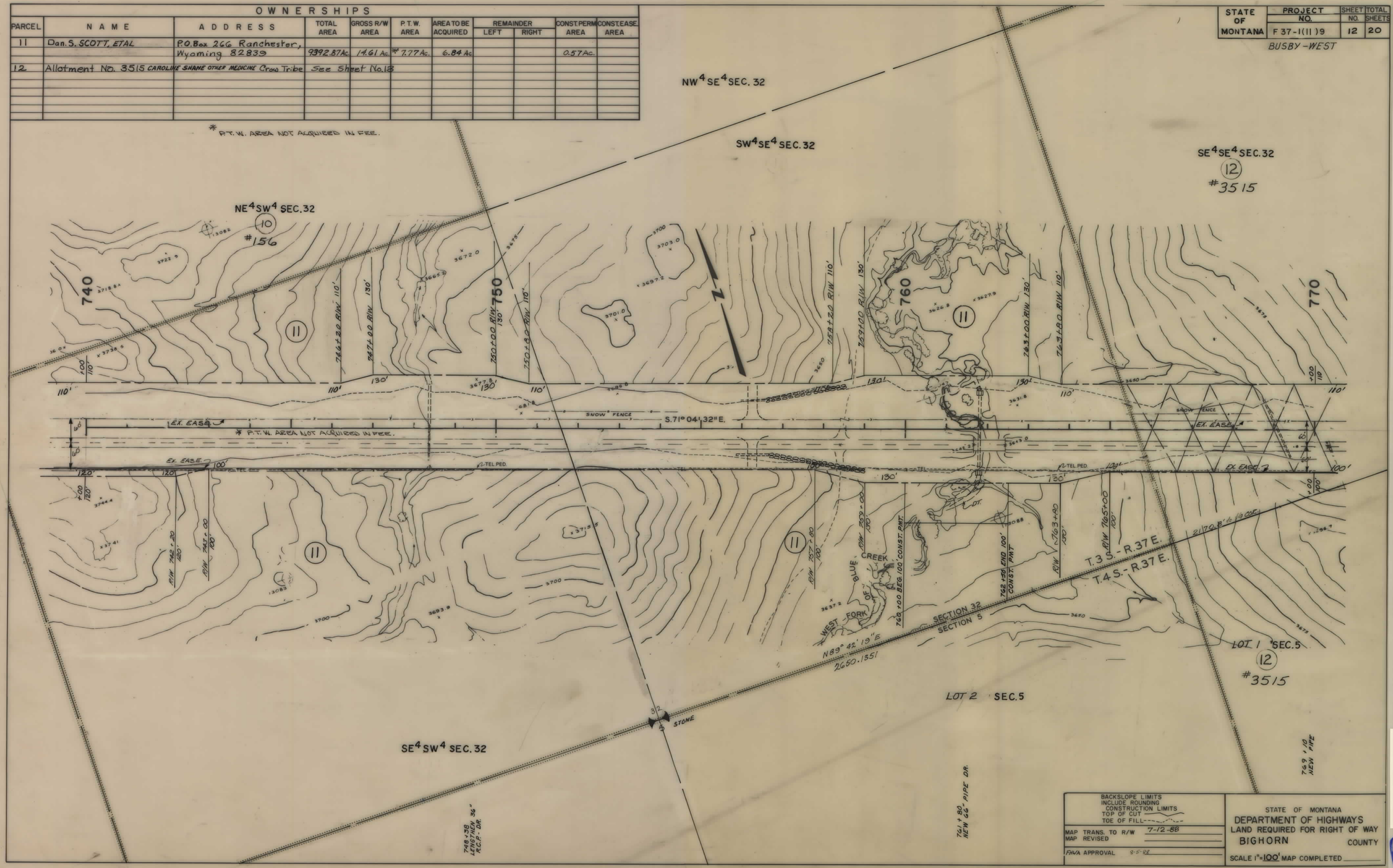

BACKSLOPE LIMITS
INCLUDE ROUNDING
CONSTRUCTION LIMITS
TOP OF CUT
TOE OF FILL

MAP TRANS. TO R/W 7-12-88
MAP REVISED

FHWA APPROVAL 8-5-88

STATE OF MONTANA
DEPARTMENT OF HIGHWAYS
LAND REQUIRED FOR RIGHT OF WAY
BIGHORN COUNTY

SCALE 1" = 100' MAP COMPLETED

F 37-1(11)9 SHT 12 OF 20

STATE OF MONTANA	PROJECT NO.	SHEET NO.	TOTAL SHEETS
	F 37-1(11)9	13	20

BUSBY - WEST

OWNERSHIPS

PARCEL	NAME	ADDRESS	TOTAL AREA	GROSS R/W AREA	P. T. W. AREA	AREA TO BE ACQUIRED	REMAINDER LEFT	REMAINDER RIGHT	CONST. PERMIT AREA
12	Allotment No. 3515 CAROLINE SHANE	OTHER MEDICINE CROW TRIBE	160.78 Ac.	15.74 Ac.	6.57 Ac.	9.17 Ac.			
13	Dan S. SCOTT, ET AL	SEE SHEET NO. 14							
14	J. Loren & Janet R. Brooks	SEE SHEET NO 14							

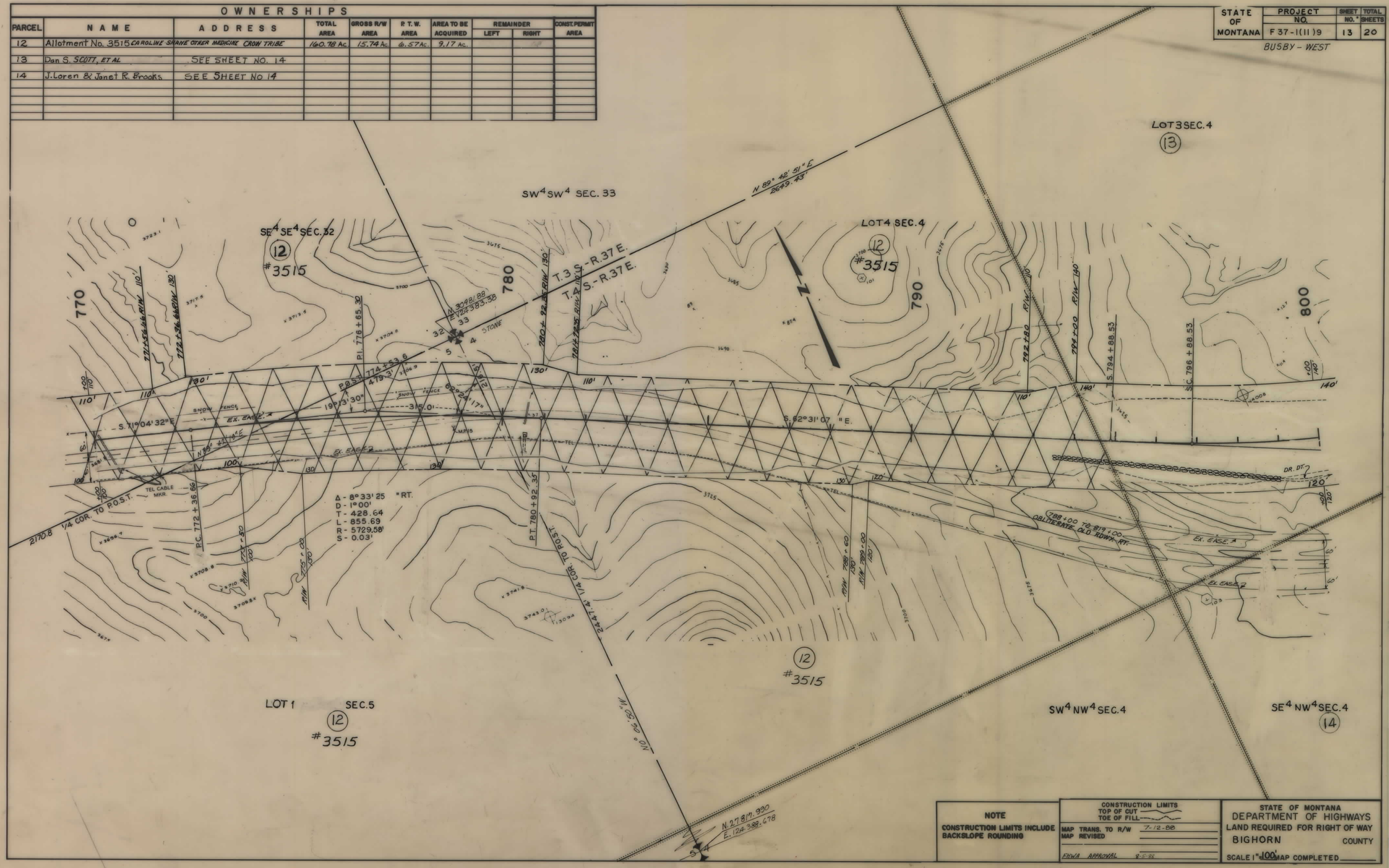

NOTE

CONSTRUCTION LIMITS INCLUDE BACKSLOPE ROUNDING

CONSTRUCTION LIMITS
TOP OF CUT
TOE OF FILL

MAP TRANS. TO R/W 7-12-88
MAP REVISED
FHWA APPROVAL 8-5-88

STATE OF MONTANA
DEPARTMENT OF HIGHWAYS
LAND REQUIRED FOR RIGHT OF WAY
BIGHORN COUNTY
SCALE 1" = 100' MAP COMPLETED

F 37-1(11)9 SHT 13 OF 20

STATE OF MONTANA	PROJECT NO.	SHEET NO.	TOTAL SHEETS
	F 37-1(11)9	14	20

BUSBY - WEST

OWNERSHIPS

PARCEL	NAME	ADDRESS	TOTAL AREA	GROSS R/W AREA	P.T.W. AREA	AREA TO BE ACQUIRED	REMAINDER LEFT	REMAINDER RIGHT	CONST. PERM AREA	CONST. EASE AREA
13	Dan S. SCOTT, ETAL	P.O. Box 266 Ranchester, Wyoming 82839	9392.87 Ac.	13.27 Ac.	*1.77 Ac.	11.50 Ac.				
14	J. Loren & Janet R. Brooks	SEE SHEET NO. 15		2.01 AC.	0.30 AC	1.71 AC.				
15	" " "	SEE SHEET NO. 15								
1,8,11,13	DAN S. SCOTT, ETAL	P.O. Box 266 RANCHESTER, WYOMING 82839	9392.87 Ac.	71.20 Ac.	34.65 Ac.	36.55 Ac.			1.64 Ac.	

* P.T.W. AREA NOT ACQUIRED IN FEE.

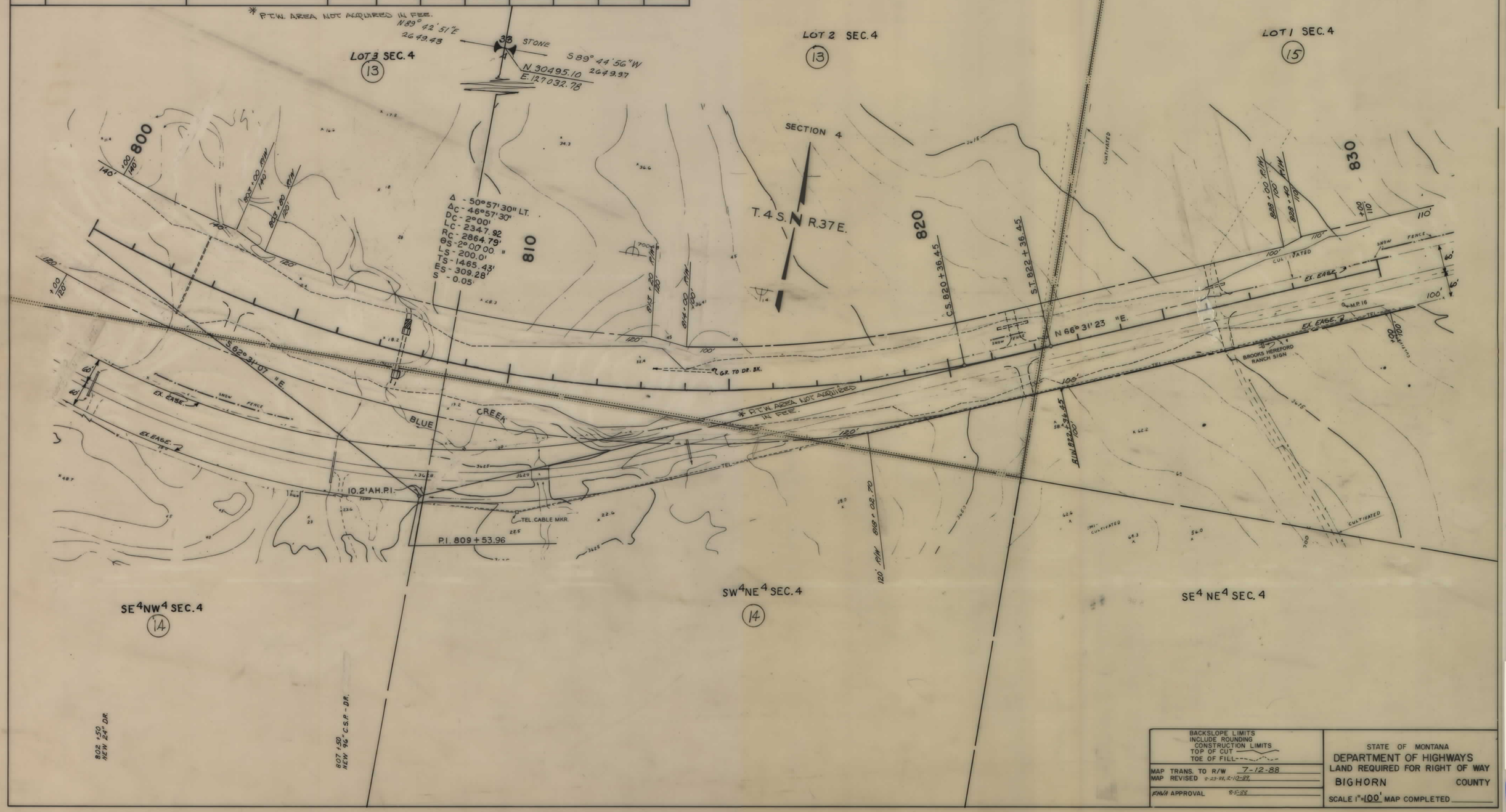

BACKSLOPE LIMITS INCLUDE ROUNDING
CONSTRUCTION LIMITS
TOP OF CUT
TOE OF FILL

MAP TRANS. TO R/W 7-12-88
MAP REVISED 8-23-88, 2-10-87
FHWA APPROVAL 8-5-88

STATE OF MONTANA
DEPARTMENT OF HIGHWAYS
LAND REQUIRED FOR RIGHT OF WAY
BIGHORN COUNTY
SCALE 1" = 100' MAP COMPLETED

F 37-1(11)9 SHT. 14 OF 20

STATE OF MONTANA	PROJECT NO.	SHEET NO.	TOTAL SHEETS
	F 37-1(11)9	15	20

BUSBY-WEST

OWNERSHIPS

PARCEL	NAME	ADDRESS	TOTAL AREA	GROSS R/W AREA	P.T.W. AREA	AREA TO BE ACQUIRED	REMAINDER LEFT	REMAINDER RIGHT	CONST. PERM AREA	EASE AREA
15	J. Loren & Janet R. Brooks	P.O. Box 325 Hardin Mt. 59034	2480.0 Ac	13.49 Ac	7.50 Ac	5.99 Ac				* 0.31 AC.
14 & 15	" " "	" " "		15.50 AC.	7.80 AC.	7.70 AC.				* 0.31 AC.
16	Allotment No. 3513 Jane Shane		SEE	SHEET	No.	17				

* EASEMENT IN NAME OF PARCEL 16

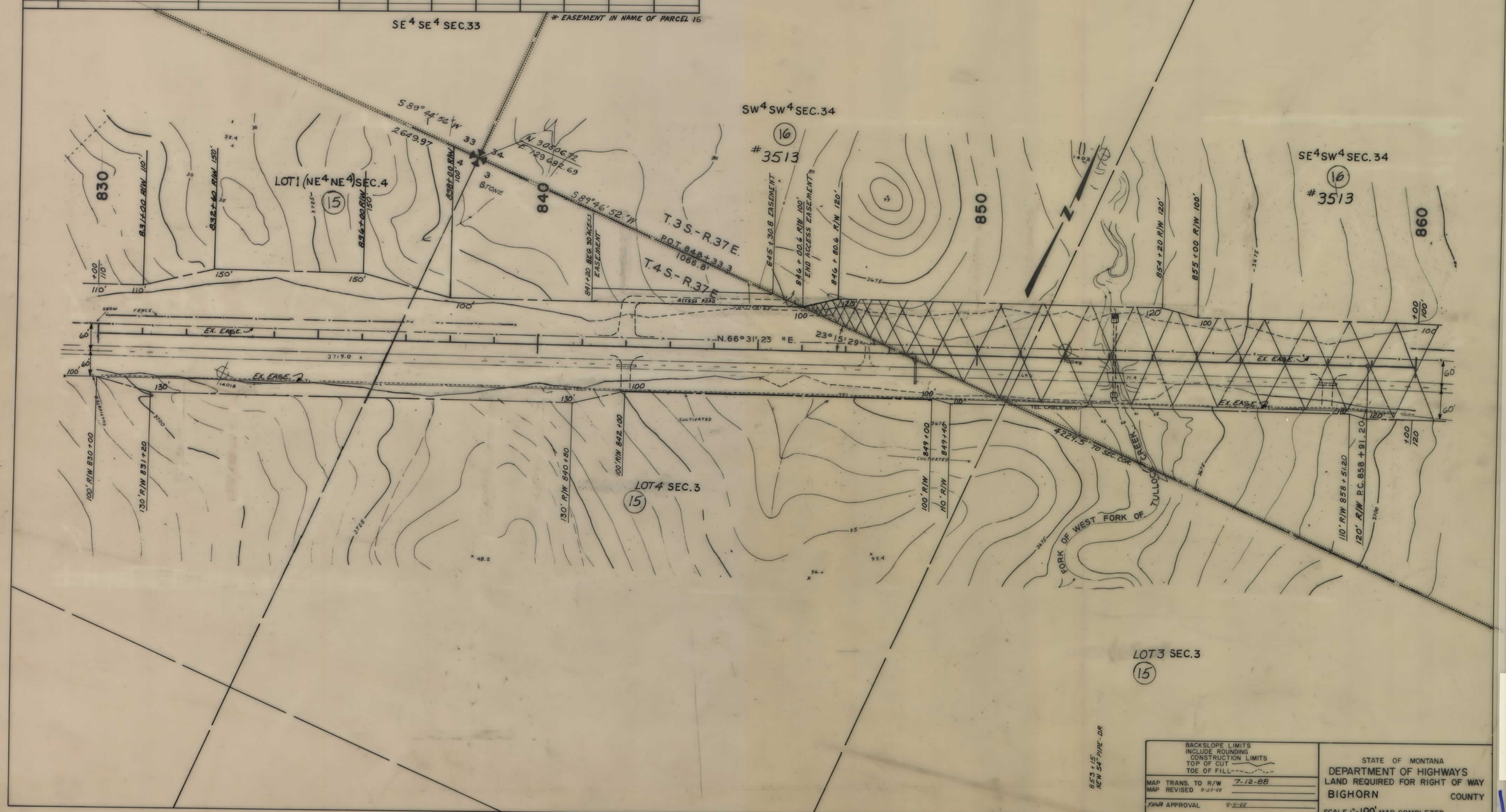

BACKSLOPE LIMITS INCLUDE ROUNDING CONSTRUCTION LIMITS TOP OF CUT / TOE OF FILL	STATE OF MONTANA DEPARTMENT OF HIGHWAYS LAND REQUIRED FOR RIGHT OF WAY BIGHORN COUNTY
MAP TRANS. TO R/W 7-12-88	
MAP REVISED 9-23-88	
FHWA APPROVAL 9-5-88	SCALE 1" = 100' MAP COMPLETED

F 37-1(11)9 SHT 15 OF 20

STATE OF MONTANA	PROJECT NO.	SHEET NO.	TOTAL SHEETS
	F 37-1(11)9	16	20

BUSBY - WEST

OWNERSHIPS

PARCEL	NAME	ADDRESS	TOTAL AREA	GROSS R/W AREA	P.T.W. AREA	AREA TO BE ACQUIRED	REMAINDER LEFT	REMAINDER RIGHT	CONST. PERM AREA	CONST. EASE. AREA
16	Allotment No. 3513 Jane Shane	See Sheet No. 17								

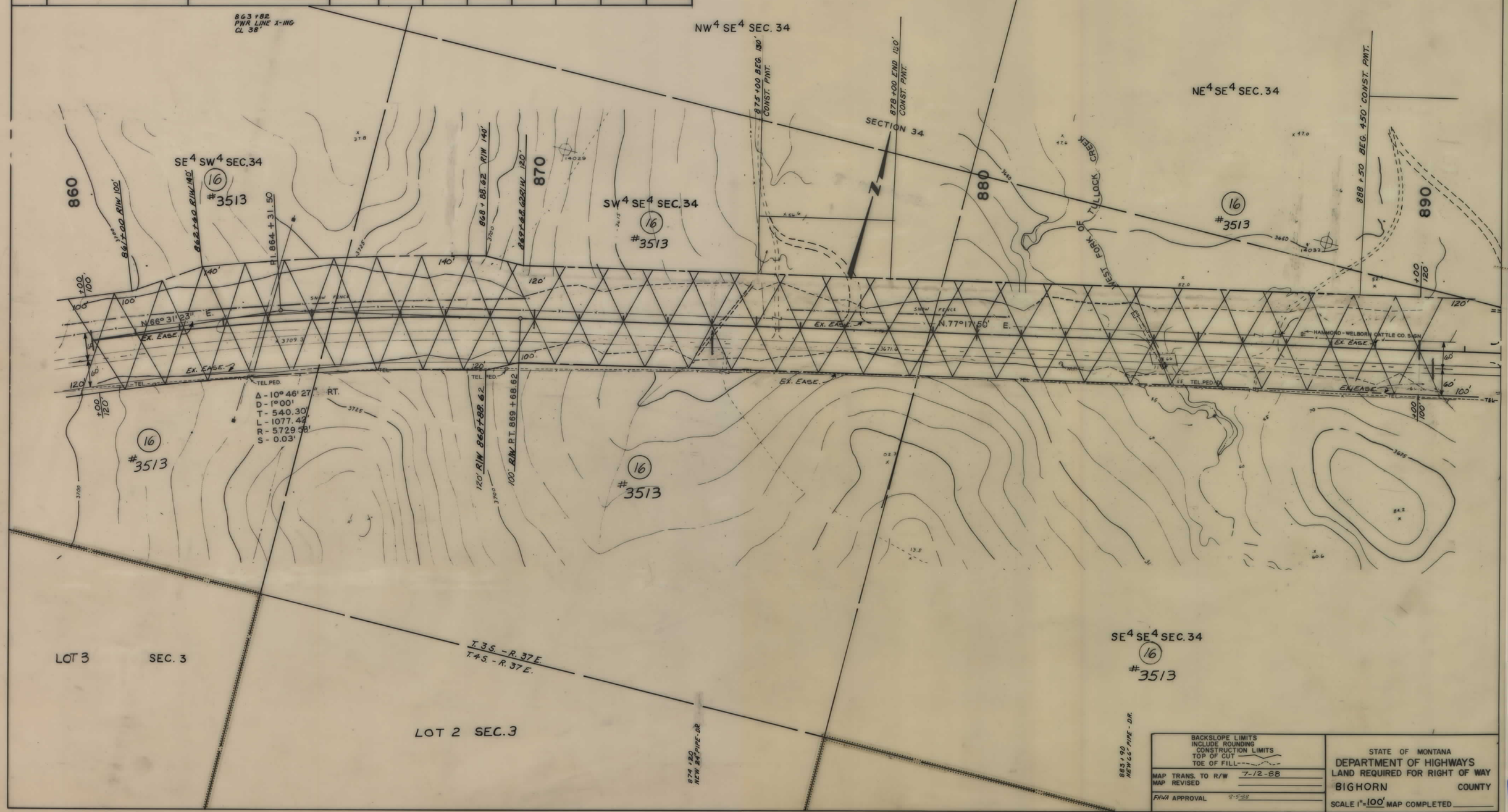

BACKSLOPE LIMITS INCLUDE ROUNDING
CONSTRUCTION LIMITS
TOP OF CUT
TOE OF FILL

MAP TRANS. TO R/W 7-12-88
MAP REVISED
FHWA APPROVAL 9-5-88

STATE OF MONTANA
DEPARTMENT OF HIGHWAYS
LAND REQUIRED FOR RIGHT OF WAY
BIGHORN COUNTY
SCALE 1" = 100' MAP COMPLETED

F 37-1(11)9 SHT 16 OF 20

STATE OF MONTANA	PROJECT NO.	SHEET NO.	TOTAL SHEETS
	F 37-1(11)9	17	20

BUSBY-WEST

OWNERSHIPS

PARCEL	NAME	ADDRESS	TOTAL AREA	GROSS R/W AREA	P. T. W. AREA	AREA TO BE ACQUIRED	REMAINDER LEFT	REMAINDER RIGHT	CONST. PERMIT AREA
16	Allotment No. 3513 Jane Shane	Crow Tribe	880.15 Ac.	23.11 Ac.	11.88 Ac.	11.23 Ac.			4.46 Ac.
17	Allotment No. 3016-A Mary Anderson	See Sheet No. 18							

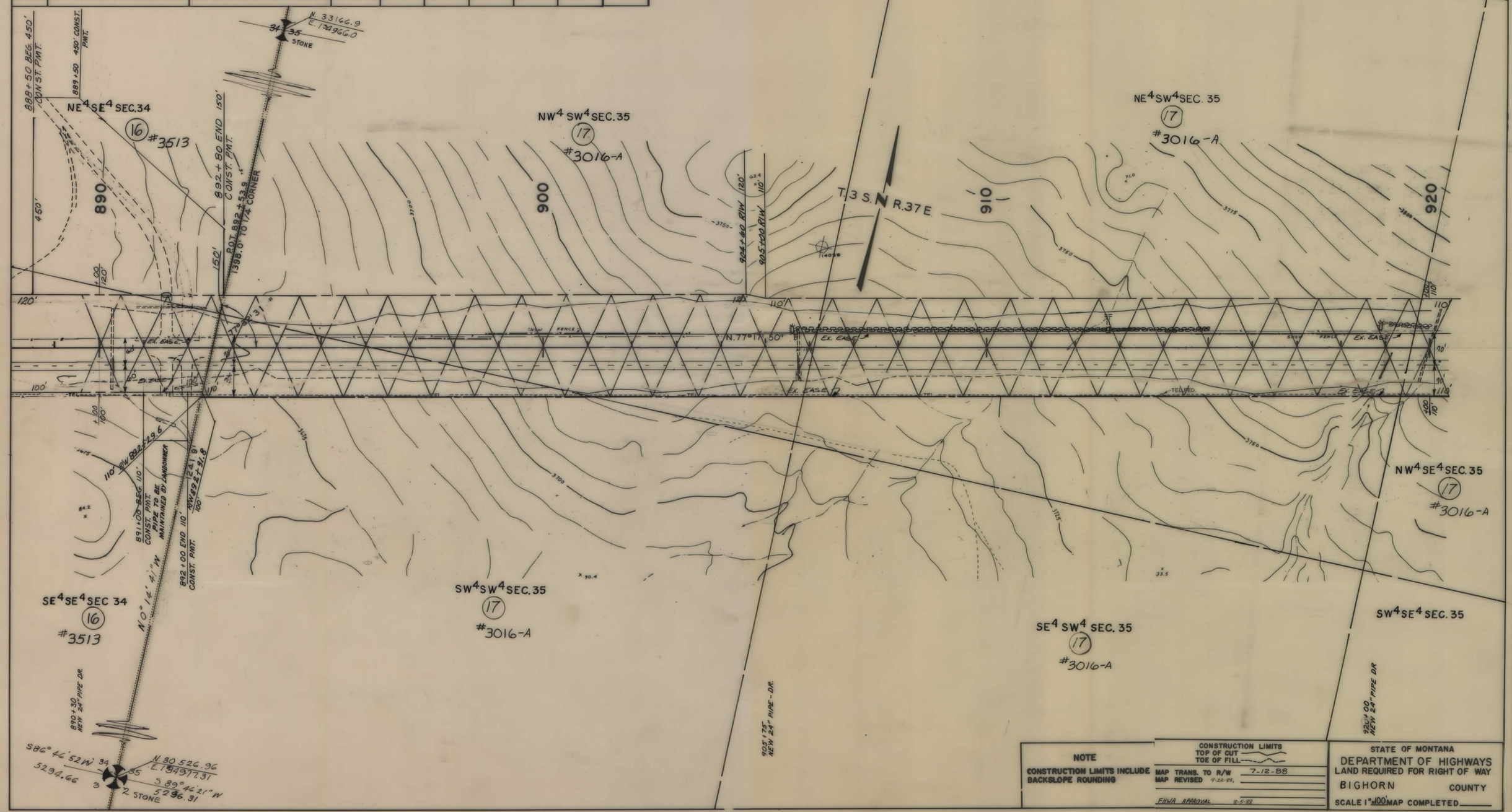

NOTE

CONSTRUCTION LIMITS INCLUDE BACKSLOPE ROUNDING

CONSTRUCTION LIMITS
TOP OF CUT
TOE OF FILL

MAP TRANS. TO R/W 7-12-88
MAP REVISED 9-22-89
FHWA APPROVAL 8-5-88

STATE OF MONTANA
DEPARTMENT OF HIGHWAYS
LAND REQUIRED FOR RIGHT OF WAY
BIGHORN COUNTY
SCALE 1" = 100' MAP COMPLETED

F 37-1(11)9 SHT 17 OF 20

STATE OF MONTANA	PROJECT NO.	SHEET NO.	TOTAL SHEETS
	F 37-1(11)9	18	20

BUSBY - WEST

OWNERSHIPS

PARCEL	NAME	ADDRESS	TOTAL AREA	GROSS R/W AREA	P.T.W. AREA	AREA TO BE ACQUIRED	REMAINDER LEFT	REMAINDER RIGHT	CONST. PERM AREA	CONST. EASE. AREA
17	Allotment No. 3016-A Mary Anderson	Crow Tribe	960.38 Ac.	29.18 Ac.	17.31 Ac.	11.87 Ac.				
18	Allotment No. 3014 Susie Anderson	See Sheet No. 20								

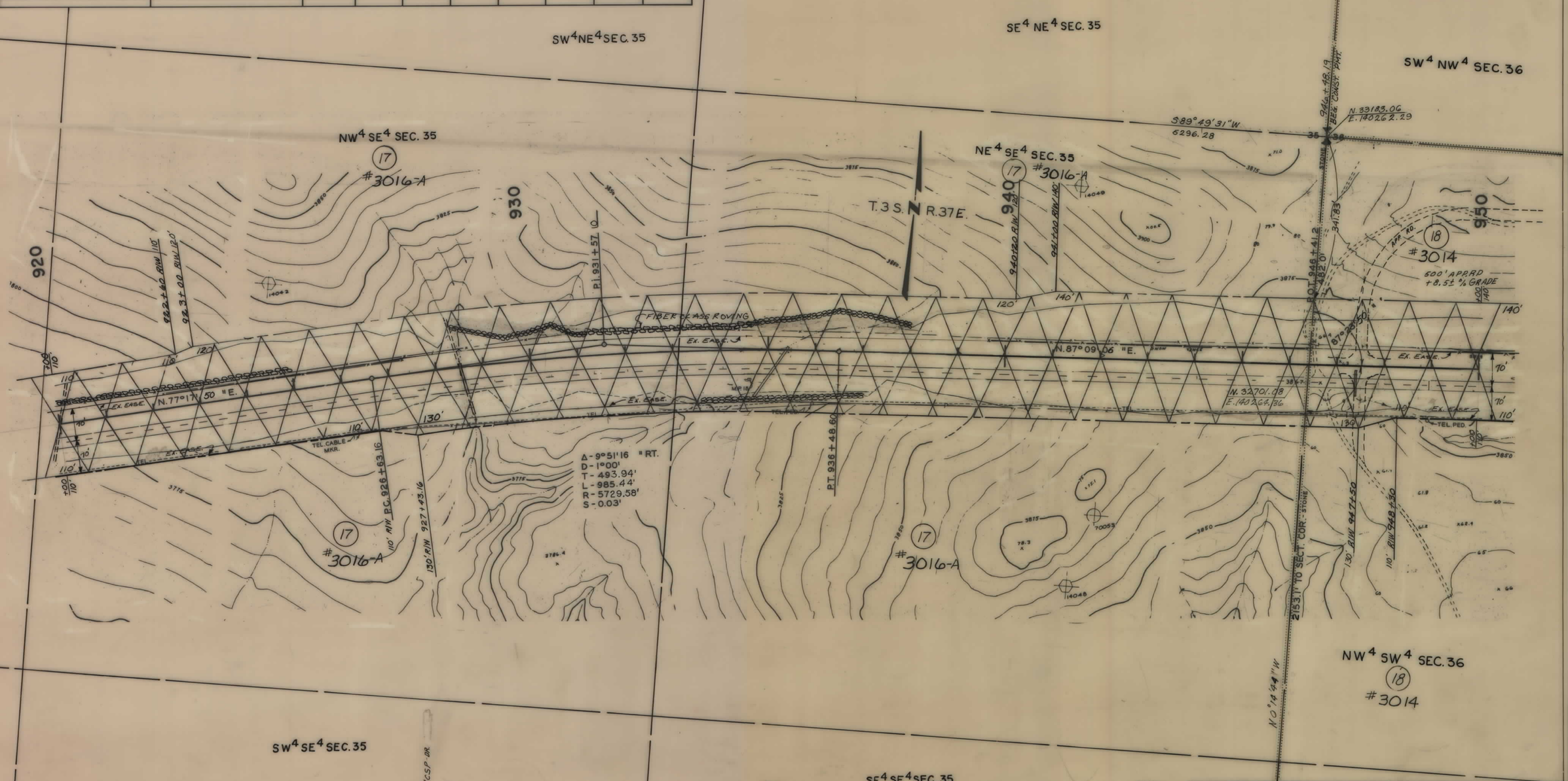

BACKSLOPE LIMITS
INCLUDE ROUNDING
CONSTRUCTION LIMITS
TOP OF CUT
TOE OF FILL

MAP TRANS. TO R/W 7-12-88
MAP REVISED 9-22-88
FHWA APPROVAL 8-5-88

STATE OF MONTANA
DEPARTMENT OF HIGHWAYS
LAND REQUIRED FOR RIGHT OF WAY
BIGHORN COUNTY
SCALE 1" = 100' MAP COMPLETED

F 37-1(11)9 SHT 18 OF 20

STATE OF MONTANA	PROJECT NO.	SHEET NO.	TOTAL SHEETS
	F 37-1(11)9	19	20

BUSBY - WEST

OWNERSHIPS

PARCEL	NAME	ADDRESS	TOTAL AREA	GROSS R/W AREA	P.T.W. AREA	AREA TO BE ACQUIRED	REMAINDER LEFT	REMAINDER RIGHT	CONST. PERM AREA	CONST. EASE. AREA
18	Allotment No. 3014 Susie Anderson	See Sheet No. 20								

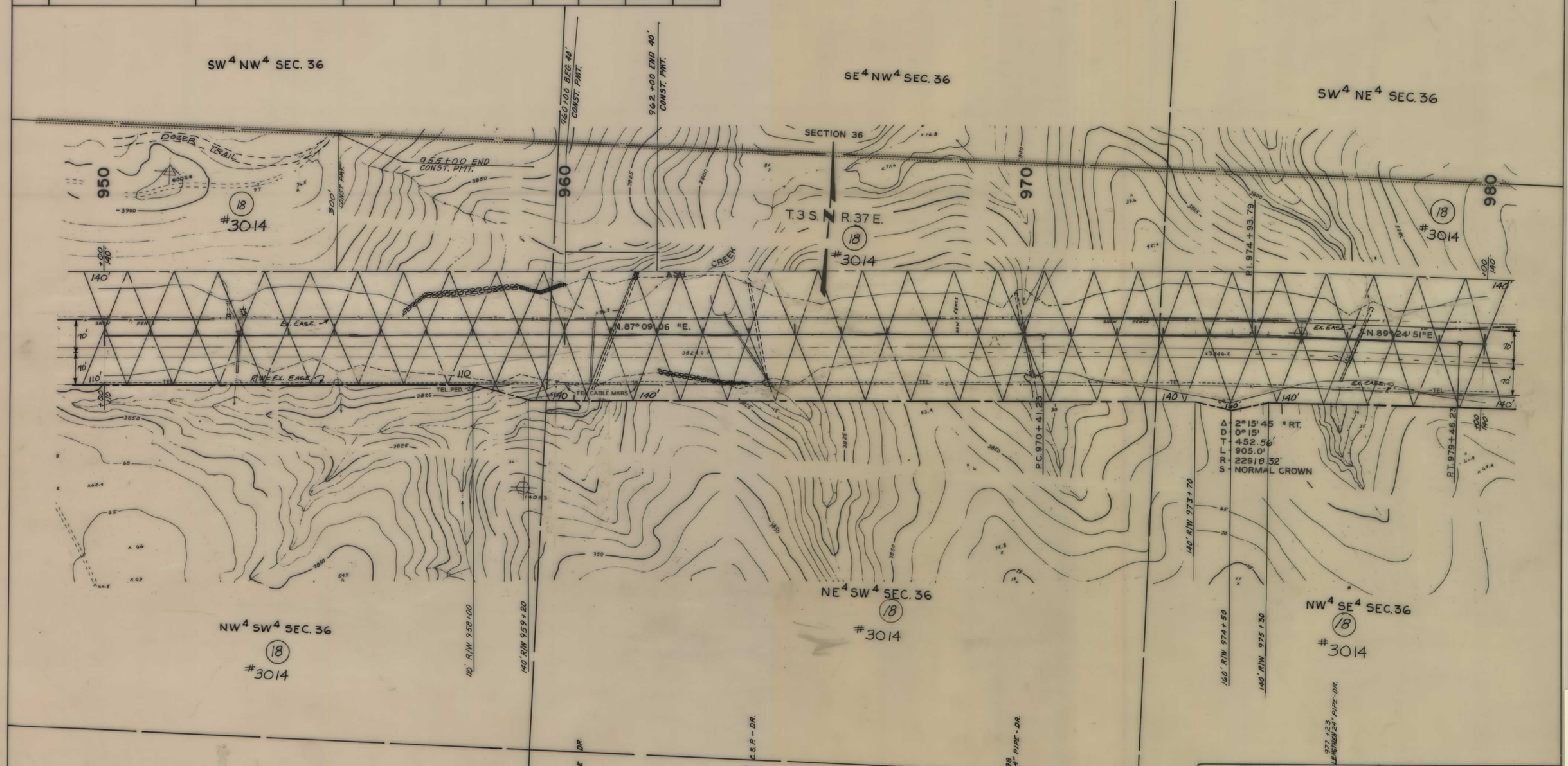

BACKSLOPE LIMITS
INCLUDE ROUNDING
CONSTRUCTION LIMITS
TOP OF CUT
TOE OF FILL

MAP TRANS. TO R/W 7-12-88
MAP REVISED
FHWA APPROVAL 8-5-88

STATE OF MONTANA
DEPARTMENT OF HIGHWAYS
LAND REQUIRED FOR RIGHT OF WAY
BIGHORN COUNTY
SCALE 1" = 100' MAP COMPLETED

F 37-1(11)19 SHT. 19 OF 20

STATE OF MONTANA	PROJECT NO.	SHEET NO.	TOTAL SHEETS
	F 37-1(11)9	20	20

BUSBY-WEST

OWNERSHIPS

PARCEL	NAME	ADDRESS	TOTAL AREA	GROSS R/W AREA	P.T.W. AREA	AREA TO BE ACQUIRED	REMAINDER LEFT	REMAINDER RIGHT	CONST. PERMIT AREA
18	Allotment No. 3014 Susie Anderson		880.4 Ac.	33.23 Ac.	17.02 Ac.	16.21 Ac.			6.44 Ac.

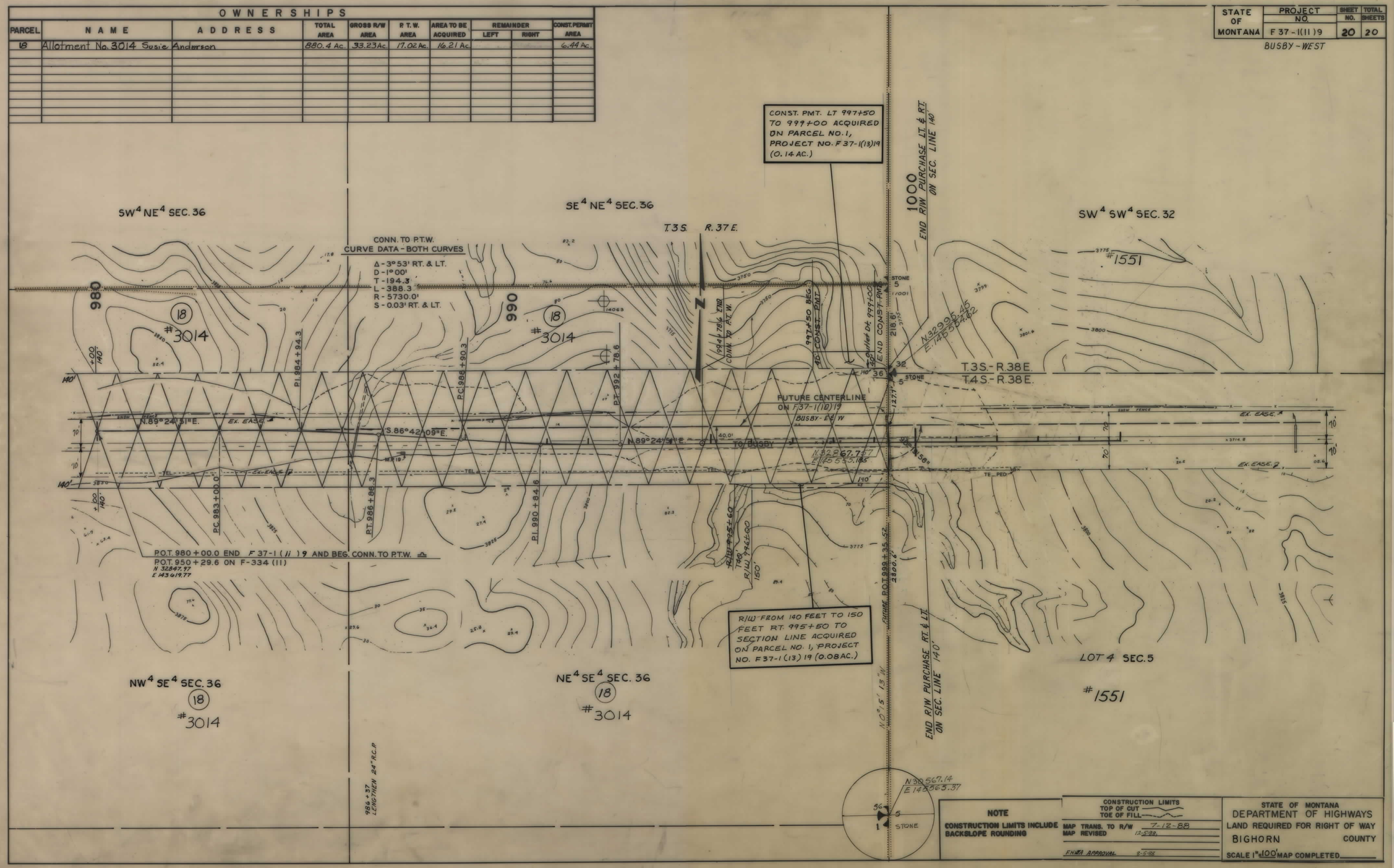

NOTE	CONSTRUCTION LIMITS	STATE OF MONTANA
CONSTRUCTION LIMITS INCLUDE BACKSLOPE ROUNDING	CONSTRUCTION LIMITS: TOP OF CUT / TOE OF FILL; MAP TRANS. TO R/W 7-12-88; MAP REVISED 12-5-88; FHWA APPROVAL 8-5-88	DEPARTMENT OF HIGHWAYS; LAND REQUIRED FOR RIGHT OF WAY; BIGHORN COUNTY; SCALE 1" = 100'; MAP COMPLETED

F 37-1(11)19 SHT 20 OF 20