PLANS
NOT
TO
SCALE

STATE	PROJECT NO.	SHEET NO.	TOTAL SHEETS
MONT.	F 1-9(16)526	1	23

GLASGOW-WEST

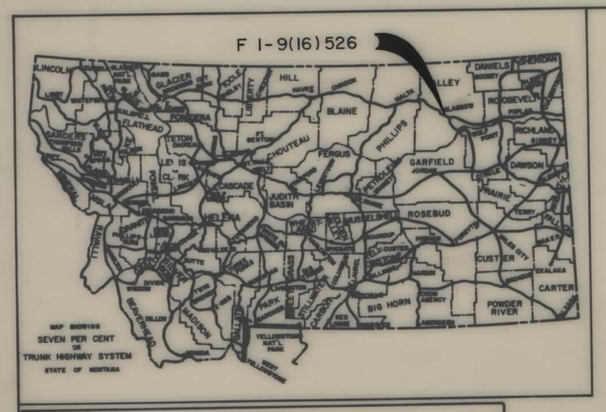

STATE OF MONTANA

DEPARTMENT OF HIGHWAYS

RIGHT OF WAY PLAN OF FEDERAL AID PROJECT NO. F 1-9(16)526 R/W

GLASGOW - WEST

VALLEY COUNTY

12.1 MILES

CONVENTIONAL SIGNS

PROPOSED RIGHT OF WAY LINE
EXISTING RIGHT OF WAY LINE
RAILROAD RIGHT OF WAY LINE
CENTERLINE (℄) OR PROJECTED LINE
STK'D CENTERLINE
OWNERSHIP BOUNDARY
PRESENT TRAVELED WAY (P.T.W.)
R/W LINE FENCED — EX. R/W
CONSTRUCTION LIMITS — CUT — FILL
FENCE LINE
CONTROL OF ACCESS WITH FENCE
LIMITED ACCESS
EXISTING LIMITED ACCESS
GATE IN FENCE
CATTLE GUARD = 24'
STATE & NATIONAL BORDER LINES
CITY OR TOWN LIMITS LINE
COUNTY LINE
RESERVATION LINE
TOWNSHIP & SECTION LINE
1/4 & 1/2 SECTION LINE
SECTION CORNER — FOUND — UNFOUND
1/4 SECTION COR.
1/16 SECTION COR.
CENTER OF SECTION
TELEPHONE OR TELEGRAPH POLES IN PLACE
POWER POLES IN PLACE
TEL. OR TEL. OR POWER POLES TO BE MOVED
NEW PIPES
OLD PIPES IN PLACE
OUTLET DITCH
INLET DITCH
DITCHES
CHANNEL CHANGES
BRIDGES
RAILROADS
PARCEL NUMBER
NEW APPROACH
EXISTING APPROACH

MAP SCALE 1" = 1 MILE

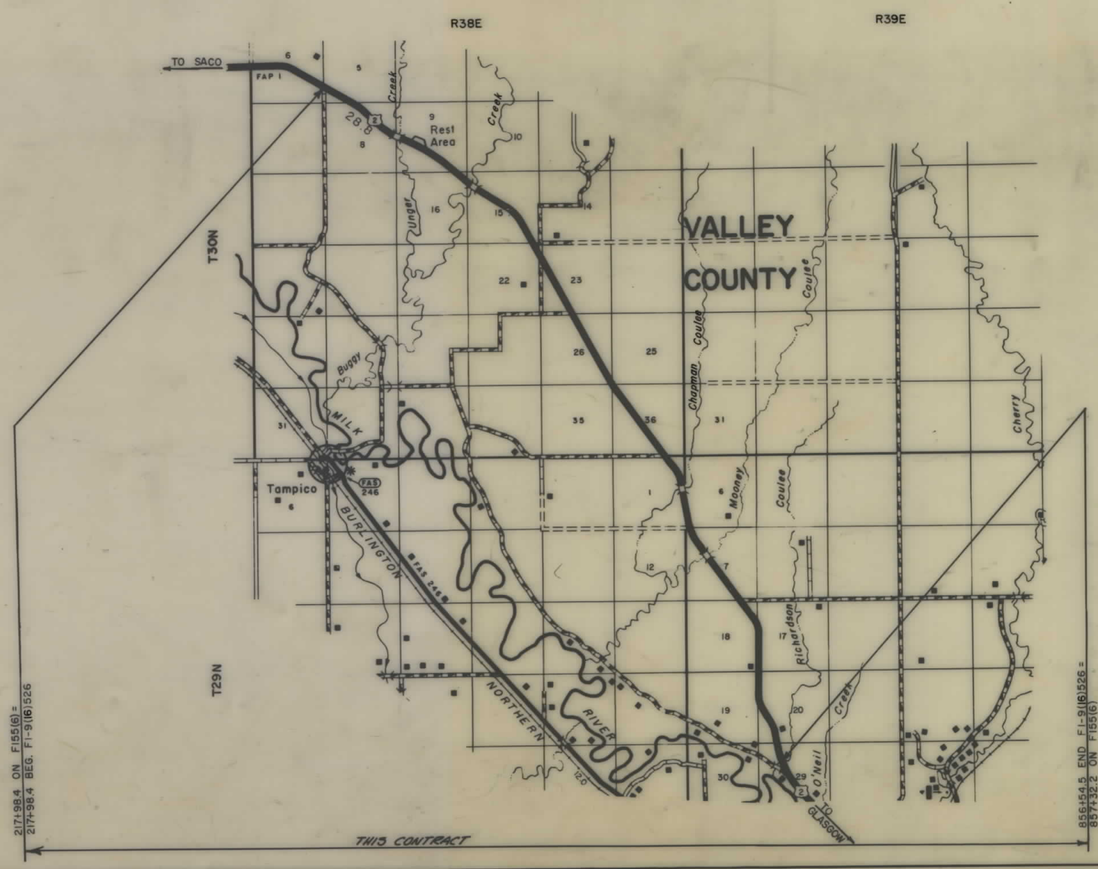

INDEX

PARCEL NO.	OWNERSHIPS	SHEET NO.
1	Robert J. & Gwendolyn Winderl	2 & 3
2	United States of America	7 & 8
3	Ray D. Sonnenberg	9
4	Bernice Borgson	10 & 11
5	Robert J. & Gwendolyn Winderl	11 & 12
6	State of Montana	12 to 15
7	Clifford W. Rice	16
8	Jean Bells Baker	17 & 18
9	United States of America	18 to 20
10	James R. & Linwell F. DeDobbeler	20 & 21
11	E.F. & Mary Dobb	22 & 23

RELATED PROJECTS

ASSOCIATED AGREEMENT	PROJECT NUMBERS
F1-9(16)526	PE

STATE OF MONTANA
DEPARTMENT OF HIGHWAYS

APPROVED: December 16 19 88

GARY J. WICKS
DIRECTOR OF HIGHWAYS
BY Stephen C. Kologi
CHIEF
PRECONSTRUCTION BUREAU

MONTANA STEPHEN C. KOLOGI 1241 E REGISTERED PROFESSIONAL ENGINEER

U.S. DEPARTMENT OF TRANSPORTATION
FEDERAL HIGHWAY ADMINISTRATION

APPROVED:

DIVISION ADMINISTRATOR — DATE 1-26-89

F 1-9(16)526 SHT 1 OF 23

STATE	PROJECT NO.	SHEET NO.	TOTAL SHEETS
MONT.	F 1-9(16)526	2	23

GLASGOW - WEST

OWNERSHIPS

PARCEL	NAME	ADDRESS	TOTAL AREA	GROSS R/W AREA	P. T. W. AREA	AREA TO BE ACQUIRED	REMAINDER LEFT	REMAINDER RIGHT	CONST. PERMIT AREA
1	ROBERT U. & GWENDOLYN WINDBIEL	531 SECOND AVE. SO. GLASGOW, MT. 59230		(SEE SHEET NO. 3)					

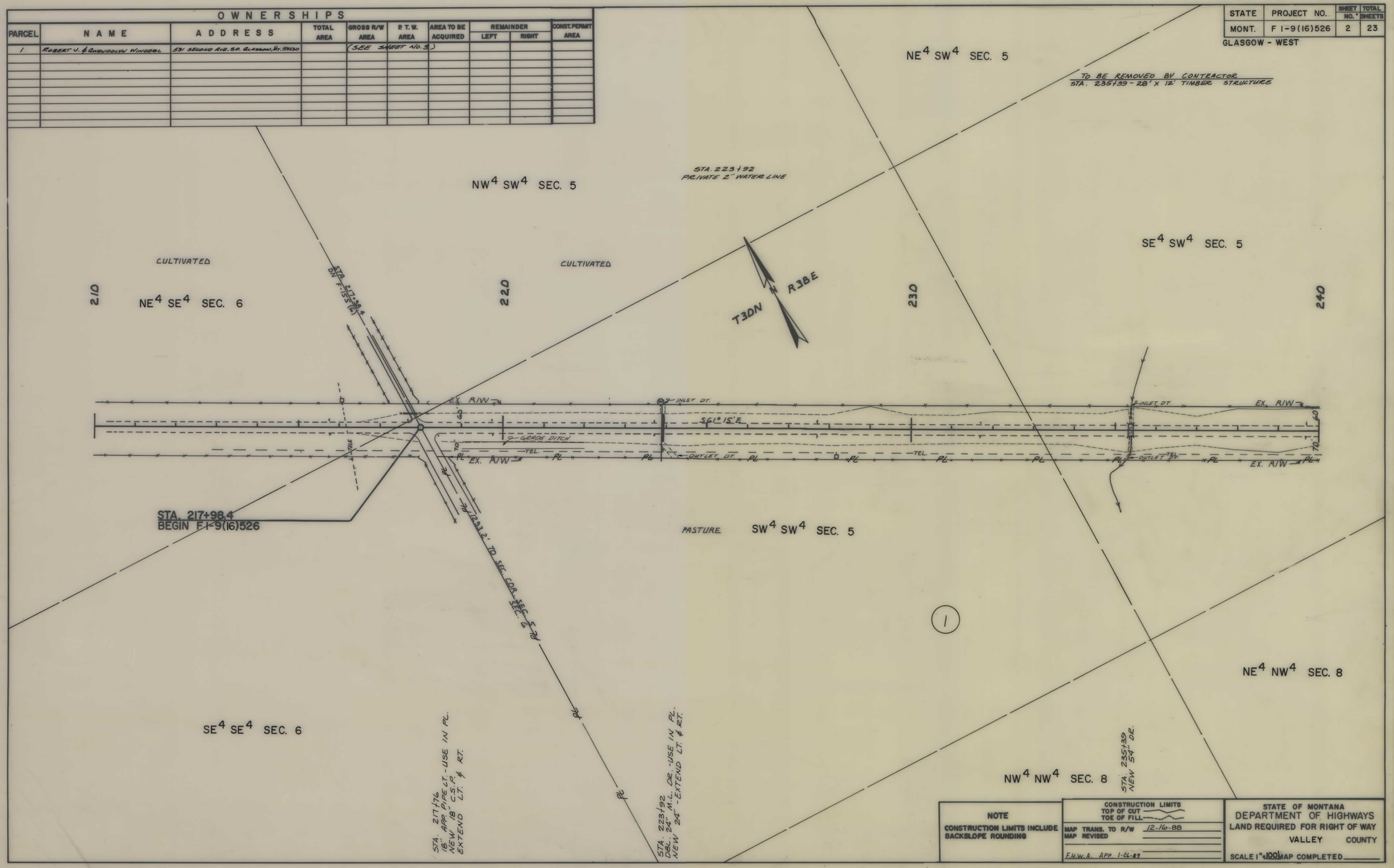

NOTE

CONSTRUCTION LIMITS INCLUDE BACKSLOPE ROUNDING

CONSTRUCTION LIMITS
TOP OF CUT
TOE OF FILL

MAP TRANS. TO R/W 12-16-88
MAP REVISED

F.H.W.A. APP. 1-26-89

STATE OF MONTANA
DEPARTMENT OF HIGHWAYS
LAND REQUIRED FOR RIGHT OF WAY
VALLEY COUNTY

SCALE 1" = 100' MAP COMPLETED

F 1-9(16)526 SHT 2 OF 23

STATE	PROJECT NO.	SHEET NO.	TOTAL SHEETS
MONT.	F 1-9(16)526	3	23

GLASGOW - WEST

OWNERSHIPS

PARCEL	NAME	ADDRESS	TOTAL AREA	GROSS R/W AREA	P.T.W. AREA	AREA TO BE ACQUIRED	REMAINDER LEFT	REMAINDER RIGHT	CONST. PERM. AREA	CONST. EASE. AREA
1	ROBERT J. & GWENDOLYN WINDERL	531 SECOND AVE. SO., GLASGOW, MT. 59230		SEE SHEET NO. 4						

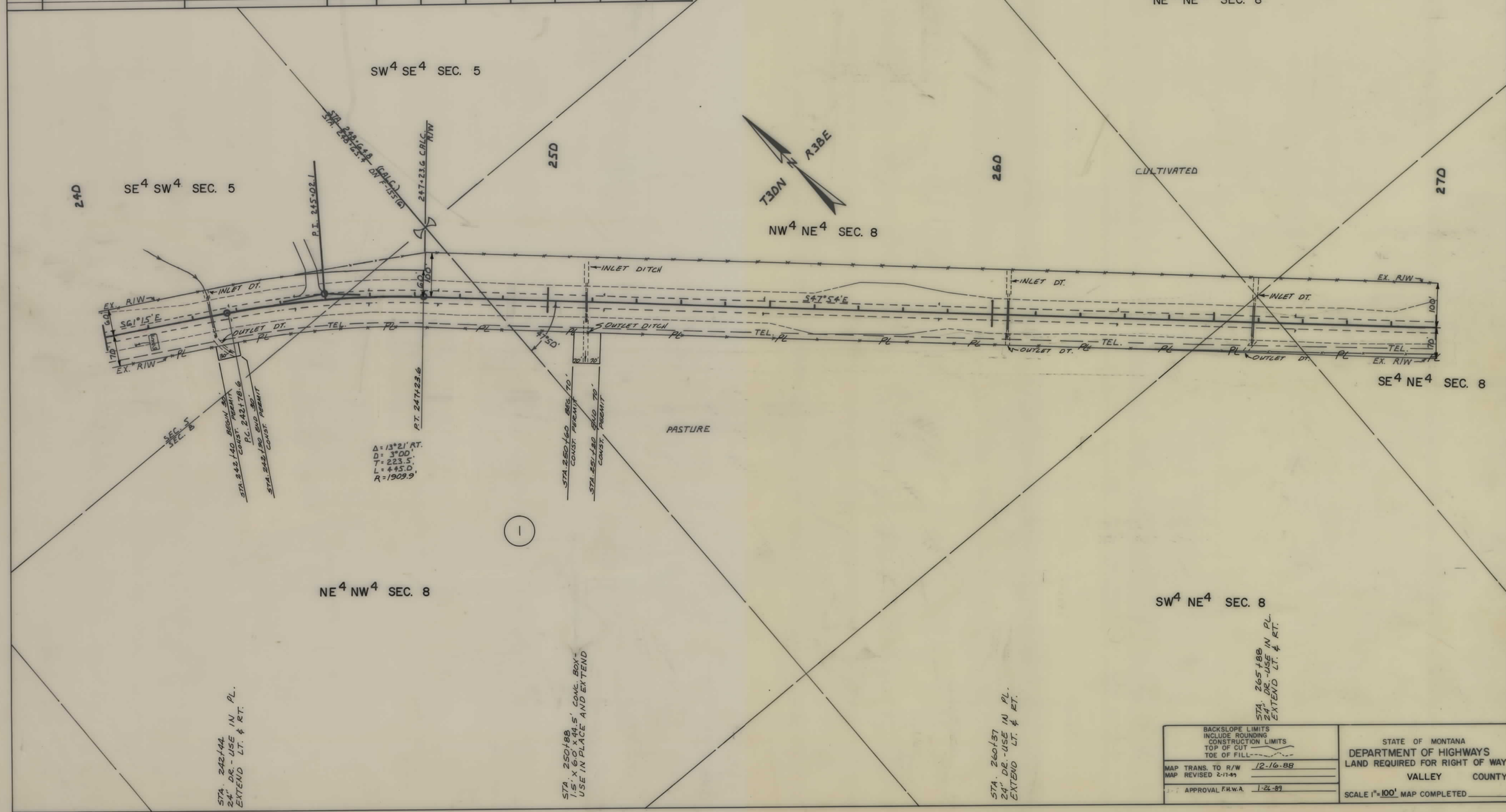

BACKSLOPE LIMITS
INCLUDE ROUNDING
CONSTRUCTION LIMITS
TOP OF CUT
TOE OF FILL

MAP TRANS. TO R/W 12-16-88
MAP REVISED 2-17-89
APPROVAL F.H.W.A. 1-26-89

STATE OF MONTANA
DEPARTMENT OF HIGHWAYS
LAND REQUIRED FOR RIGHT OF WAY
VALLEY COUNTY

SCALE 1" = 100' MAP COMPLETED

F 1-9(16)526 SHT 3 OF 23

STATE	PROJECT NO.	SHEET NO.	TOTAL SHEETS
MONT.	F 1-9(16)526	4	23

GLASGOW - WEST

OWNERSHIPS

PARCEL	NAME	ADDRESS	TOTAL AREA	GROSS R/W AREA	P.T.W. AREA	AREA TO BE ACQUIRED	REMAINDER LEFT	REMAINDER RIGHT	CONST. PERM AREA	CONST. EASE AREA
1	ROBERT J. & GWENDOLYN WINDBEL	531 SECOND AVE. SO. GLASGOW, MT. 59230							0.13 ac.	

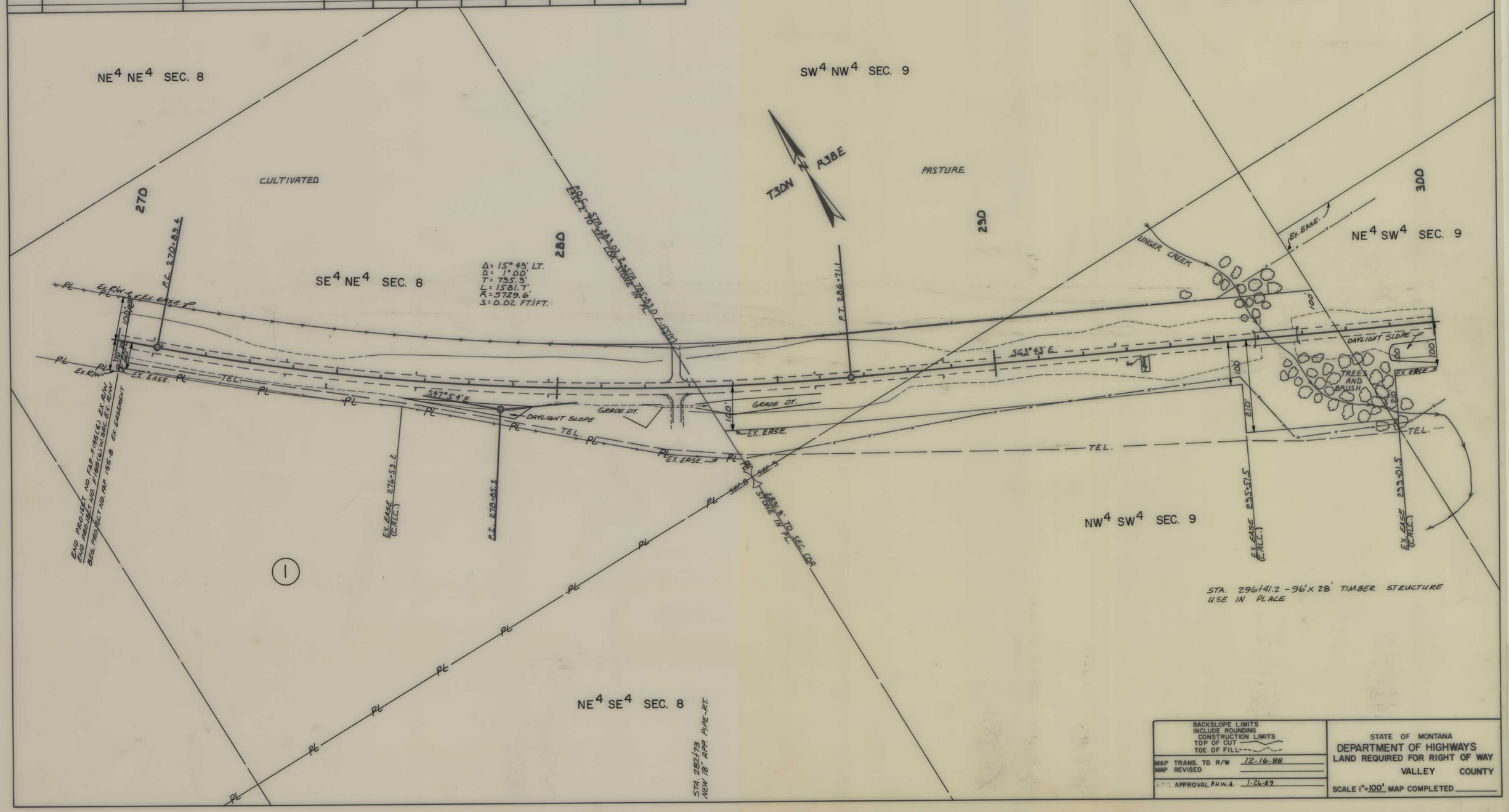

BACKSLOPE LIMITS INCLUDE ROUNDING
CONSTRUCTION LIMITS
TOP OF CUT
TOE OF FILL

MAP TRANS. TO R/W 12-16-88
MAP REVISED

APPROVAL F.H.W.A. 1-26-89

STATE OF MONTANA
DEPARTMENT OF HIGHWAYS
LAND REQUIRED FOR RIGHT OF WAY
VALLEY COUNTY

SCALE 1" = 100' MAP COMPLETED

F1-9(16)526 SHT 4 OF 23

STATE	PROJECT NO.	SHEET NO.	TOTAL SHEETS
MONT.	F 1-9(16)526	5	23

GLASGOW - WEST

OWNERSHIPS

PARCEL	NAME	ADDRESS	TOTAL AREA	GROSS R/W AREA	P.T.W. AREA	AREA TO BE ACQUIRED	REMAINDER LEFT	REMAINDER RIGHT	CONST. PERM AREA	CONST. EASE AREA

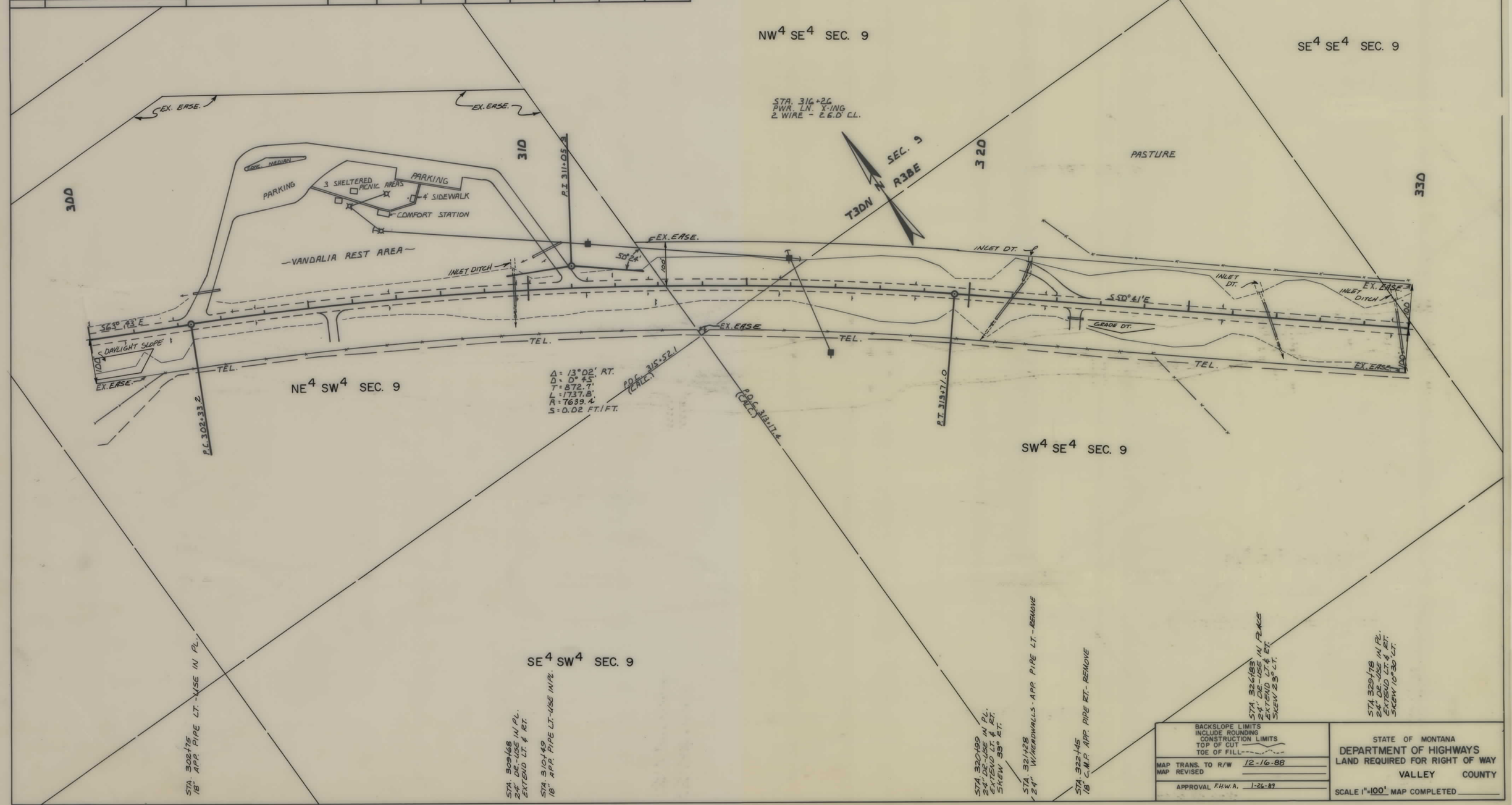

BACKSLOPE LIMITS
INCLUDE ROUNDING
CONSTRUCTION LIMITS
TOP OF CUT
TOE OF FILL

MAP TRANS. TO R/W 12-16-88
MAP REVISED

APPROVAL F.H.W.A. 1-26-89

STATE OF MONTANA
DEPARTMENT OF HIGHWAYS
LAND REQUIRED FOR RIGHT OF WAY
VALLEY COUNTY

SCALE 1" = 100' MAP COMPLETED

F 1-9(16)526 SHT 5 OF 23

STATE	PROJECT NO.	SHEET NO.	TOTAL SHEETS
MONT.	F 1-9(16)526	6	23

GLASGOW - WEST

OWNERSHIPS

PARCEL	NAME	ADDRESS	TOTAL AREA	GROSS R/W AREA	R.T.W. AREA	AREA TO BE ACQUIRED	REMAINDER LEFT	REMAINDER RIGHT	CONST. PERMIT AREA

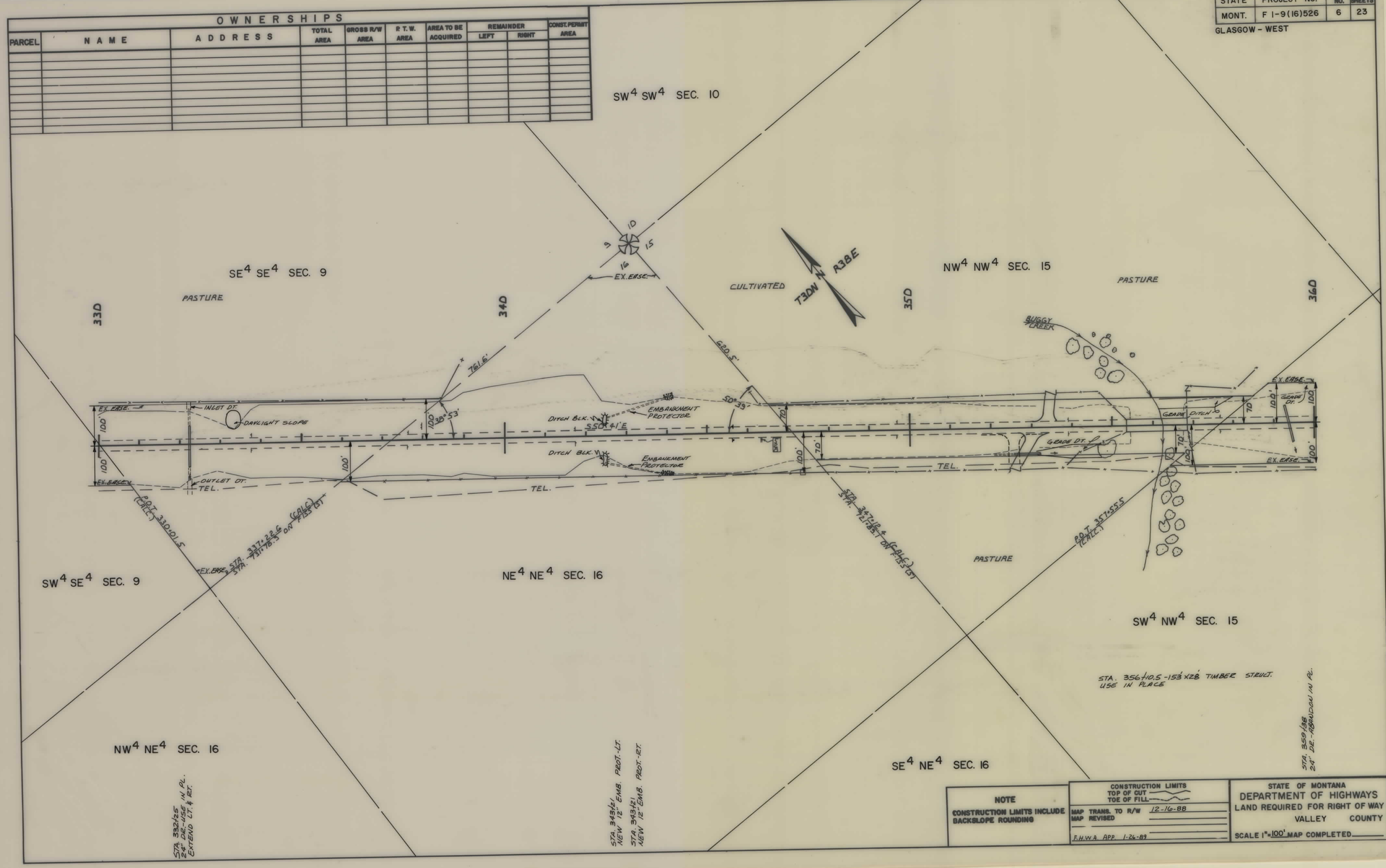

NOTE

CONSTRUCTION LIMITS INCLUDE BACKSLOPE ROUNDING

CONSTRUCTION LIMITS
TOP OF CUT
TOE OF FILL

MAP TRANS. TO R/W 12-16-88
MAP REVISED
F.H.W.A. APP. 1-26-89

STATE OF MONTANA
DEPARTMENT OF HIGHWAYS
LAND REQUIRED FOR RIGHT OF WAY
VALLEY COUNTY

SCALE 1"=100' MAP COMPLETED

F 1-9(16)526 SHT 6 OF 23

STATE	PROJECT NO.	SHEET NO.	TOTAL SHEETS
MONT.	F 1-9(16)526	7	23

GLASGOW - WEST

OWNERSHIPS

PARCEL	NAME	ADDRESS	TOTAL AREA	GROSS R/W AREA	P.T.W. AREA	AREA TO BE ACQUIRED	REMAINDER LEFT	REMAINDER RIGHT	CONST. PERMIT AREA
2	UNITED STATES of AMERICA	(SEE SHEET NO. 8)							

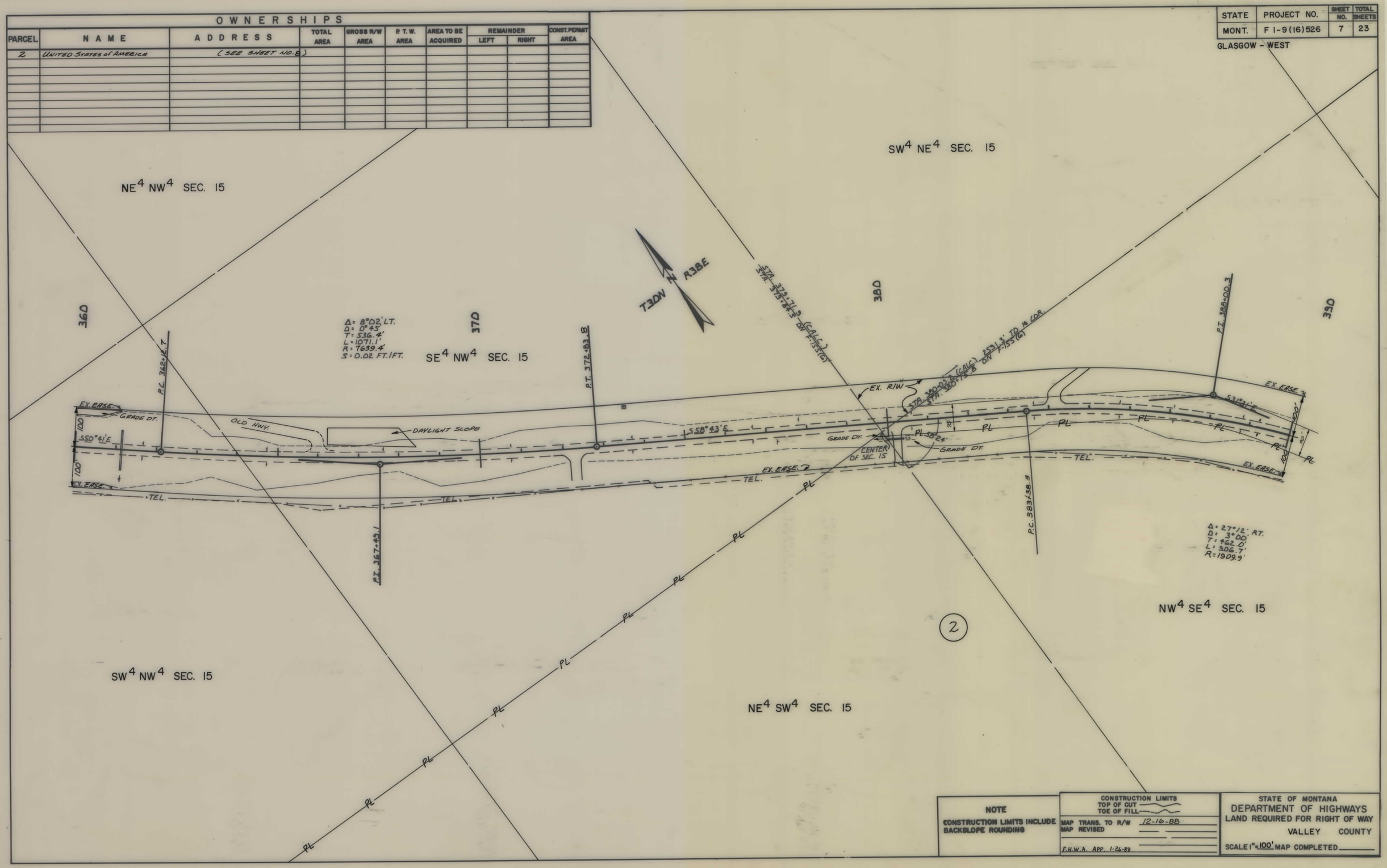

NOTE

CONSTRUCTION LIMITS INCLUDE BACKSLOPE ROUNDING

CONSTRUCTION LIMITS
TOP OF CUT
TOE OF FILL

MAP TRANS. TO R/W 12-16-88
MAP REVISED
F.H.W.A. APP. 1-26-89

STATE OF MONTANA
DEPARTMENT OF HIGHWAYS
LAND REQUIRED FOR RIGHT OF WAY
VALLEY COUNTY
SCALE 1" = 100' MAP COMPLETED

F 1-9(16)526 SHT 7 OF 23

STATE	PROJECT NO.	SHEET NO.	TOTAL SHEETS
MONT.	F 1-9(16)526	8	23

GLASGOW - WEST

OWNERSHIPS

PARCEL	NAME	ADDRESS	TOTAL AREA	GROSS R/W AREA	P.T.W. AREA	AREA TO BE ACQUIRED	REMAINDER LEFT	REMAINDER RIGHT	CONST. PERM. AREA	CONST. EASE. AREA
2	UNITED STATES of AMERICA								0.07 Ac.	

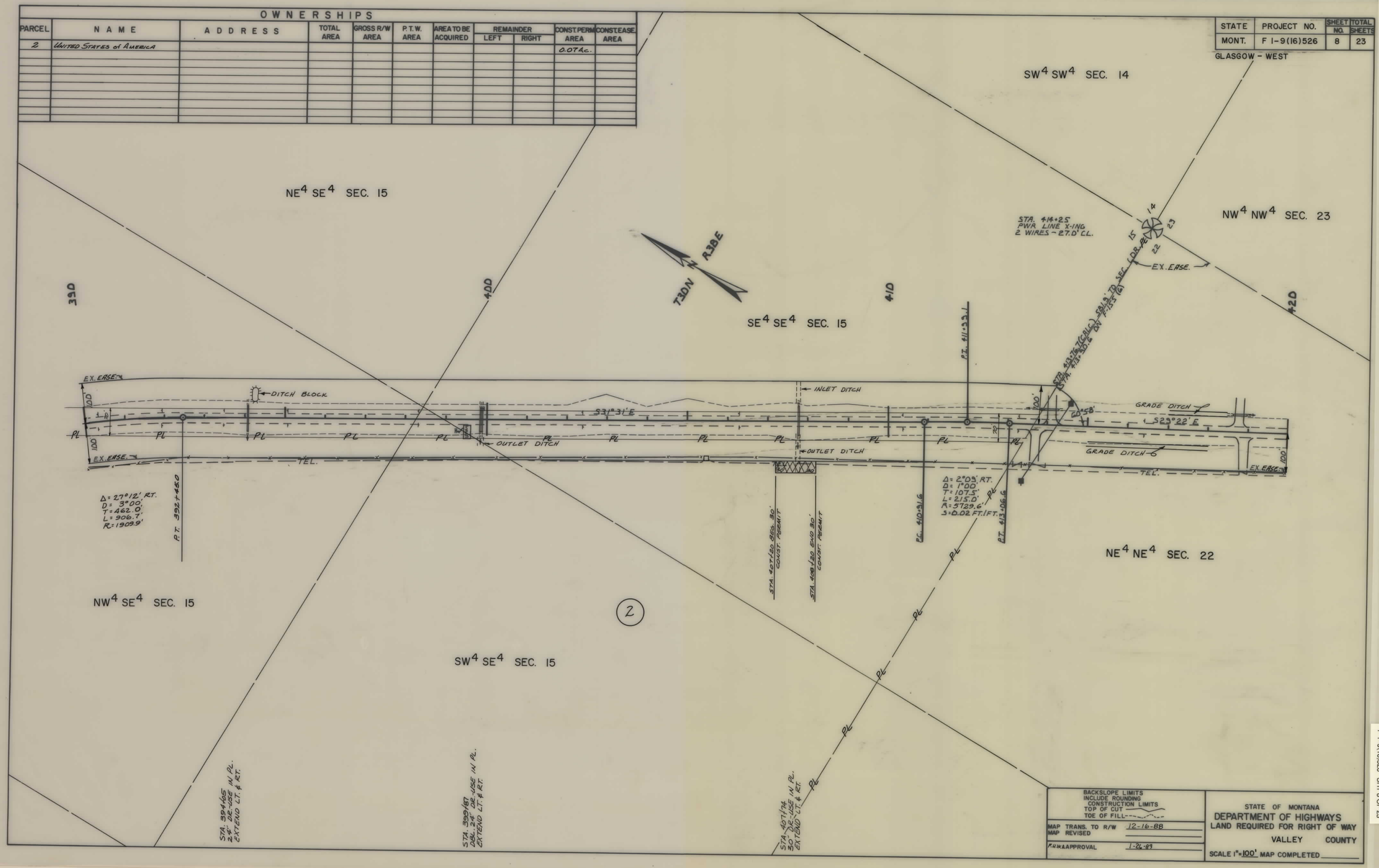

BACKSLOPE LIMITS INCLUDE ROUNDING
CONSTRUCTION LIMITS
TOP OF CUT
TOE OF FILL

MAP TRANS. TO R/W 12-16-88
MAP REVISED
F.H.W.A. APPROVAL 1-26-89

STATE OF MONTANA
DEPARTMENT OF HIGHWAYS
LAND REQUIRED FOR RIGHT OF WAY
VALLEY COUNTY
SCALE 1"=100' MAP COMPLETED

F 1-9(16)526 SHT 8 OF 23

STATE	PROJECT NO.	SHEET NO.	TOTAL SHEETS
MONT.	F 1-9(16)526	9	23

GLASGOW - WEST

OWNERSHIPS

PARCEL	NAME	ADDRESS	TOTAL AREA	GROSS R/W AREA	P. T. W. AREA	AREA TO BE ACQUIRED	REMAINDER LEFT	REMAINDER RIGHT	CONST. PERMIT AREA
3	RAY A. SCHNEIDER	TAMPICO RT. - GLASGOW, MT.							0.06 AC.

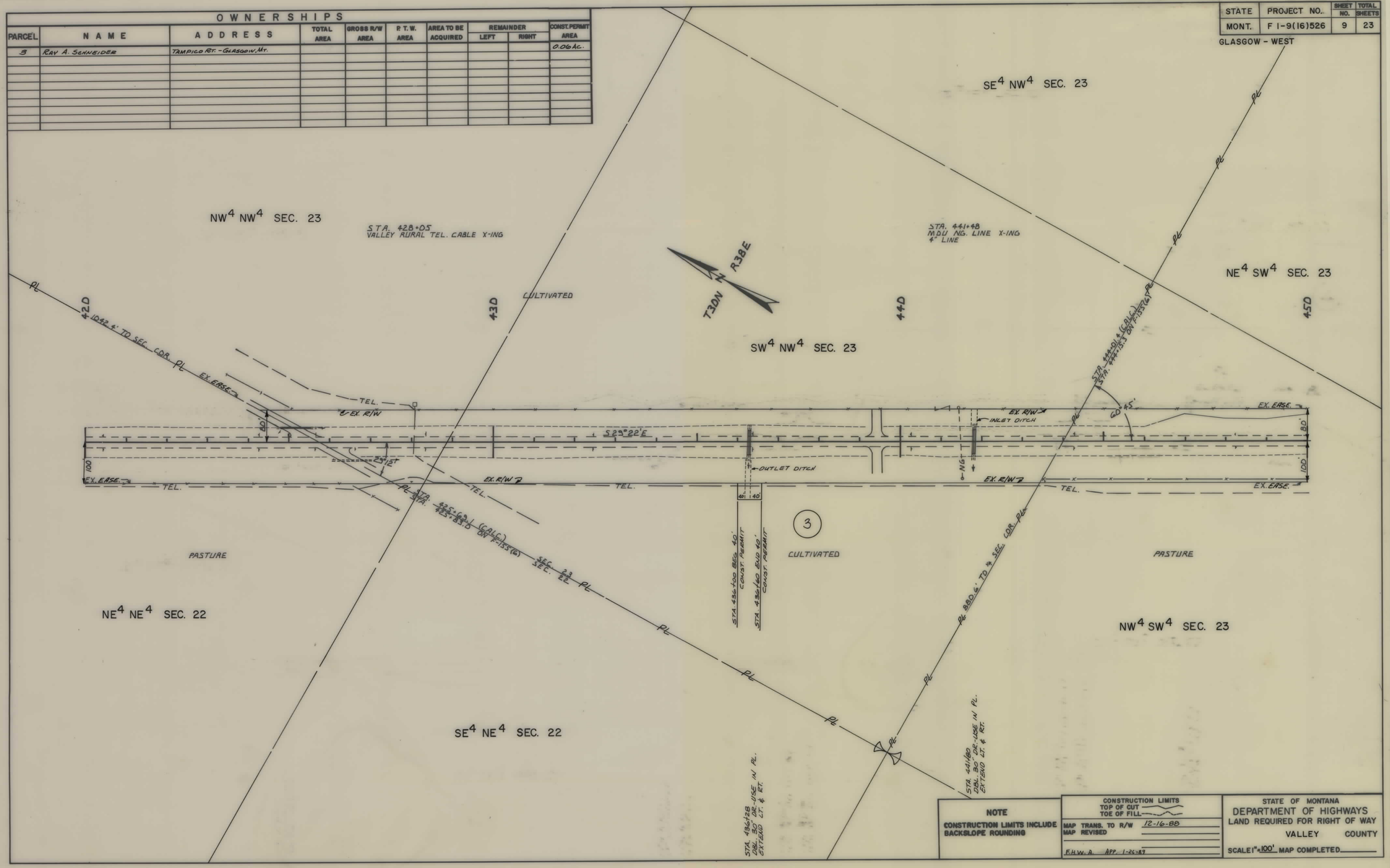

NOTE

CONSTRUCTION LIMITS INCLUDE BACKSLOPE ROUNDING

CONSTRUCTION LIMITS
TOP OF CUT
TOE OF FILL

MAP TRANS. TO R/W 12-16-88
MAP REVISED
F.H.W.A. APP. 1-26-89

STATE OF MONTANA
DEPARTMENT OF HIGHWAYS
LAND REQUIRED FOR RIGHT OF WAY
VALLEY COUNTY
SCALE 1" = 100' MAP COMPLETED

F 1-9(16)526 SHT 9 OF 23

STATE	PROJECT NO.	SHEET NO.	TOTAL SHEETS
MONT.	F 1-9(16)526	10	23

GLASGOW - WEST

OWNERSHIPS

PARCEL	NAME	ADDRESS	TOTAL AREA	GROSS R/W AREA	P. T. W. AREA	AREA TO BE ACQUIRED	REMAINDER LEFT	REMAINDER RIGHT	CONST. PERMIT AREA
4	BERNICE M. BOREESON		(SEE SHEET NO. 11)						

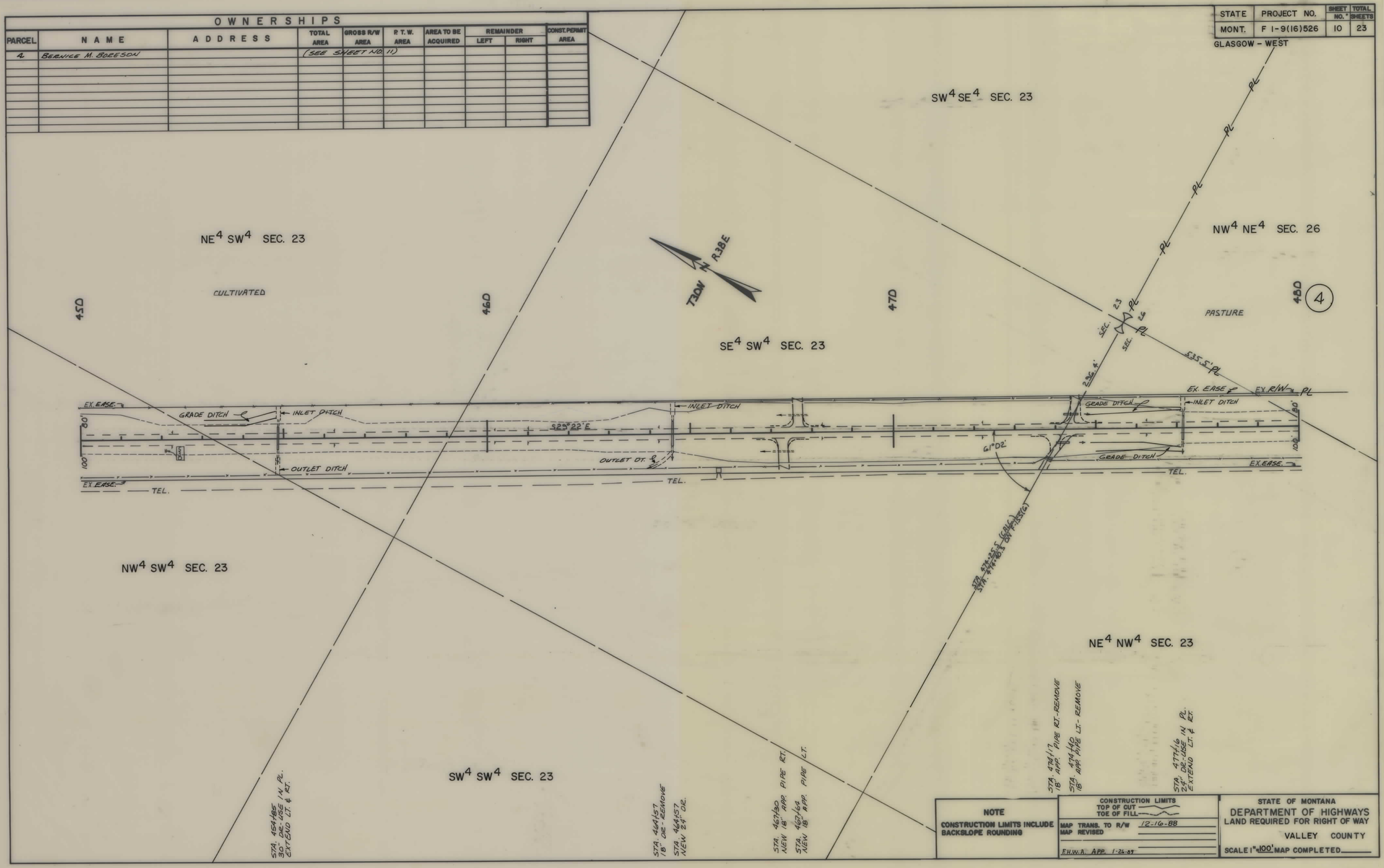

NOTE

CONSTRUCTION LIMITS INCLUDE BACKSLOPE ROUNDING

CONSTRUCTION LIMITS
TOP OF CUT
TOE OF FILL

MAP TRANS. TO R/W 12-16-88
MAP REVISED
F.H.W.A. APP. 1-26-89

STATE OF MONTANA
DEPARTMENT OF HIGHWAYS
LAND REQUIRED FOR RIGHT OF WAY
VALLEY COUNTY
SCALE 1"=100' MAP COMPLETED

F 1-9(16)526 SHT 10 OF 23

STATE	PROJECT NO.	SHEET NO.	TOTAL SHEETS
MONT.	F 1-9(16)526	11	23

GLASGOW - WEST

OWNERSHIPS

PARCEL	NAME	ADDRESS	TOTAL AREA	GROSS R/W AREA	R.T.W. AREA	AREA TO BE ACQUIRED	REMAINDER LEFT	REMAINDER RIGHT	CONST. PERMIT AREA
4	BERNICE M. BORESON								0.07 Ac.
5	ROBERT J. & GWENDOLYN WINDERL	531 SECOND AVE. SO., GLASGOW, MT. 59230	(SEE SHEET NO. 12)						

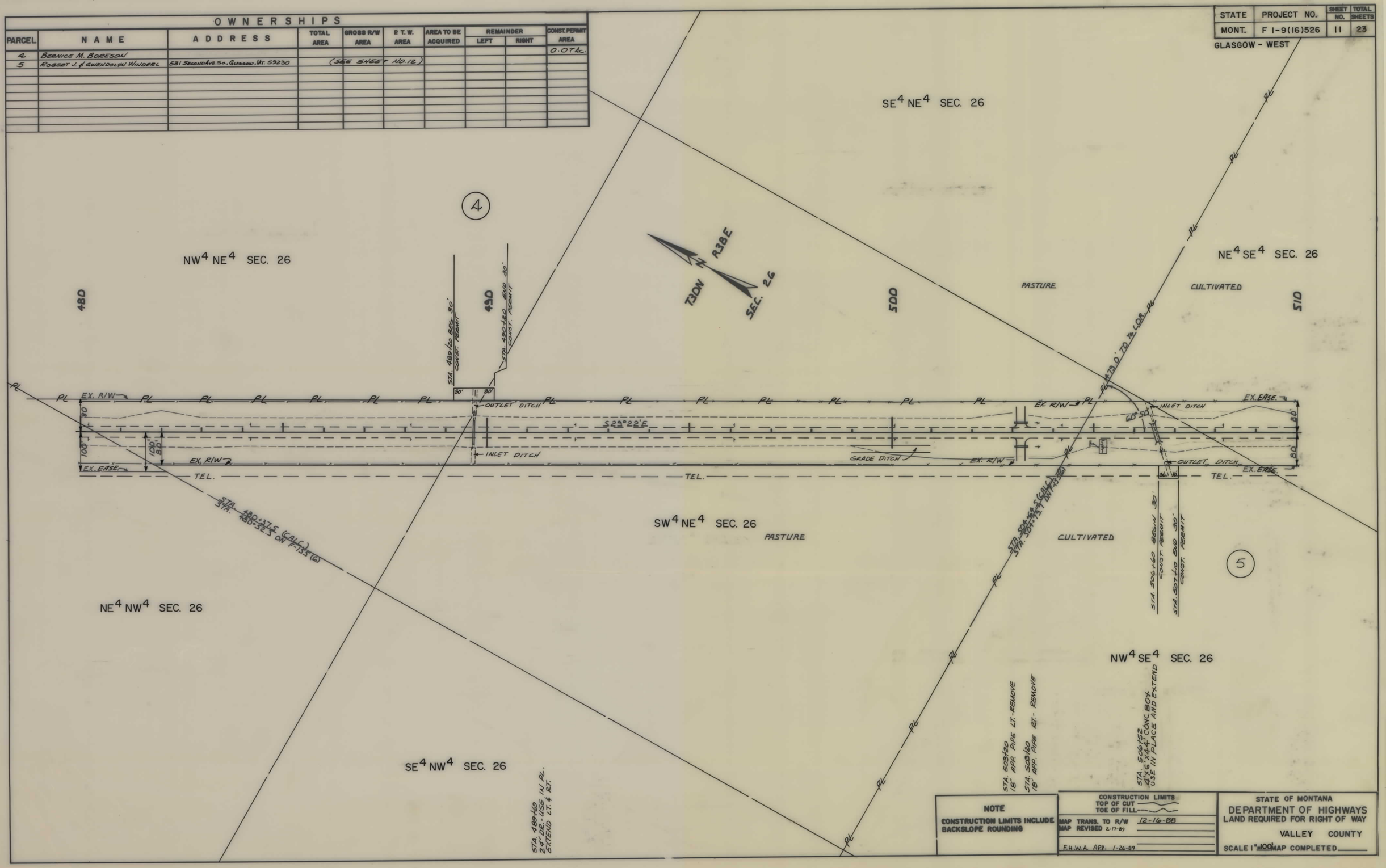

F 1-9(16)526 SHT 11 OF 23

STATE	PROJECT NO.	SHEET NO.	TOTAL SHEETS
MONT.	F 1-9(16)526	12	23

GLASGOW - WEST

OWNERSHIPS

PARCEL	NAME	ADDRESS	TOTAL AREA	GROSS R/W AREA	R.T.W. AREA	AREA TO BE ACQUIRED	REMAINDER LEFT	REMAINDER RIGHT	CONST. PERMIT AREA
5	ROBERT J. & GWENDOLYN WINDERL	581 SECOND AVE. SO., GLASGOW, MT. 59230							0.03 Ac.
6	STATE OF MONTANA	HELENA, MONTANA	(SEE SHEET NO. 15)						

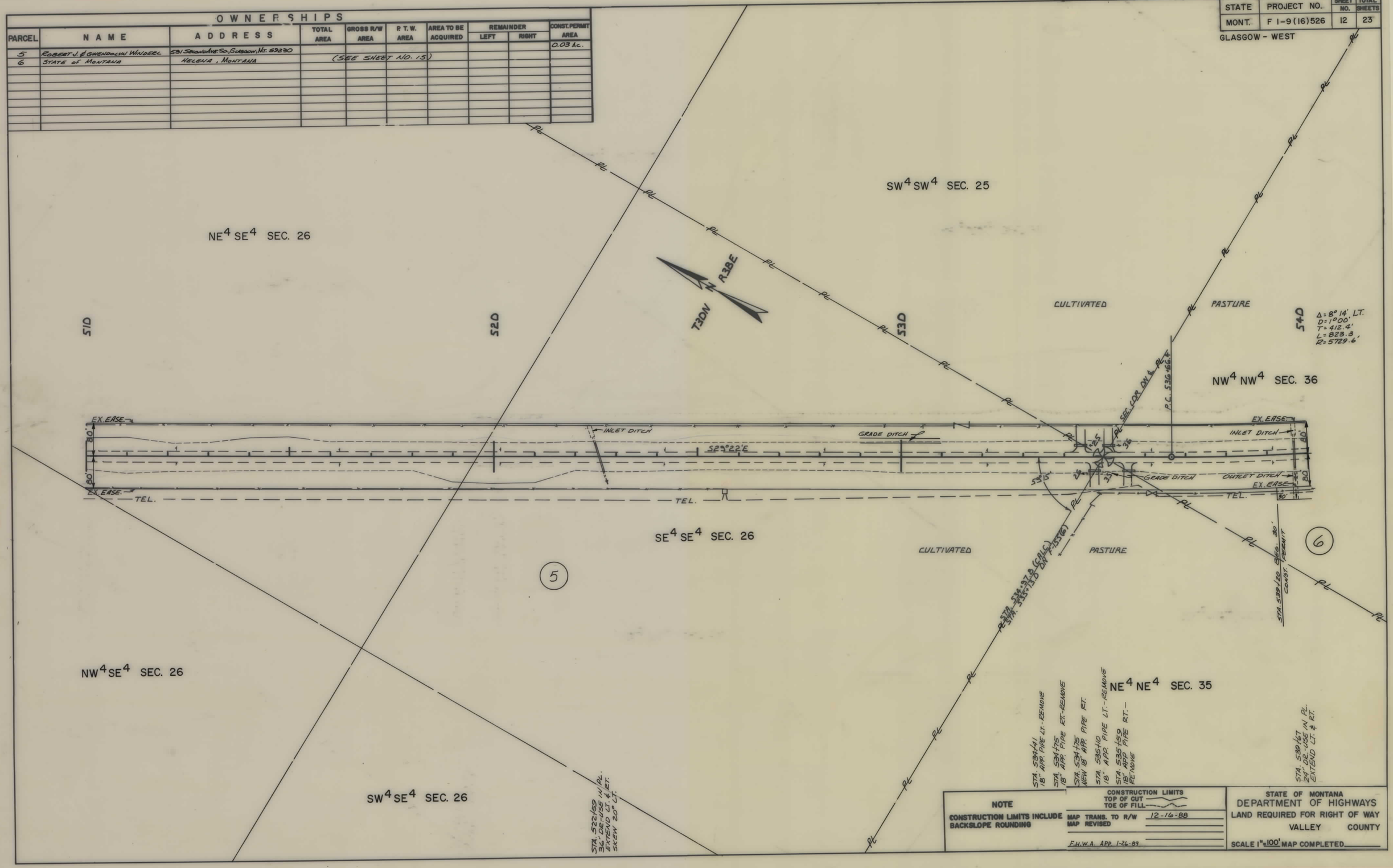

NOTE

CONSTRUCTION LIMITS INCLUDE BACKSLOPE ROUNDING

CONSTRUCTION LIMITS
TOP OF CUT
TOE OF FILL

MAP TRANS. TO R/W 12-16-88
MAP REVISED
F.H.W.A. APP. 1-26-89

STATE OF MONTANA
DEPARTMENT OF HIGHWAYS
LAND REQUIRED FOR RIGHT OF WAY
VALLEY COUNTY

SCALE 1" = 100' MAP COMPLETED

F 1-9(16)526 SHT 12 OF 23

STATE	PROJECT NO.	SHEET NO.	TOTAL SHEETS
MONT.	F 1-9(16)526	13	23

GLASGOW - WEST

OWNERSHIPS

PARCEL	NAME	ADDRESS	TOTAL AREA	GROSS R/W AREA	P. T. W. AREA	AREA TO BE ACQUIRED	REMAINDER LEFT	REMAINDER RIGHT	CONST. PERMIT AREA
6	STATE of MONTANA	HELENA, MONTANA	(SEE	SHEET	NO. 15)				

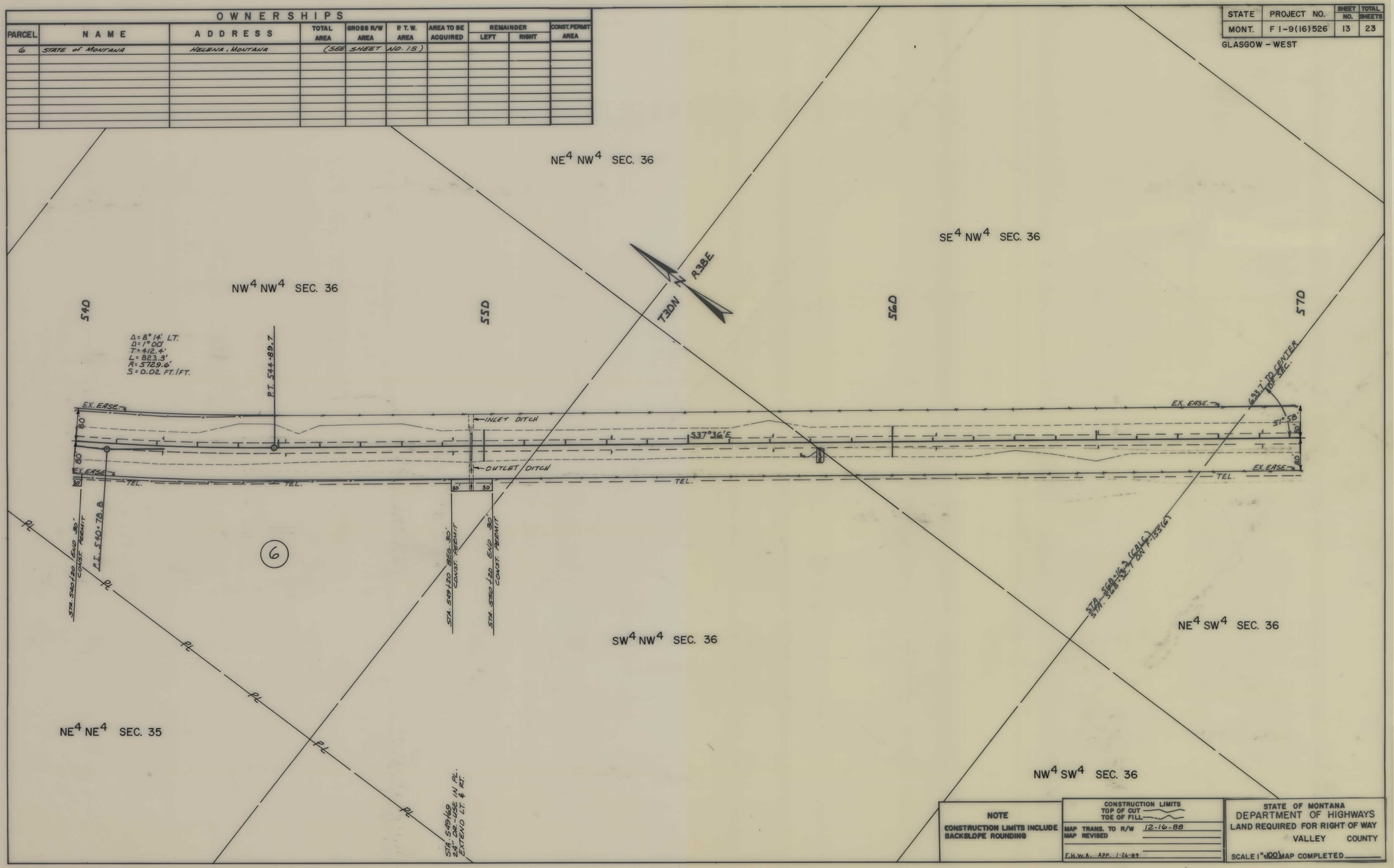

NOTE

CONSTRUCTION LIMITS INCLUDE BACKSLOPE ROUNDING

CONSTRUCTION LIMITS
TOP OF CUT
TOE OF FILL

MAP TRANS. TO R/W 12-16-88
MAP REVISED

F.H.W.A. APP. 1-26-89

STATE OF MONTANA
DEPARTMENT OF HIGHWAYS
LAND REQUIRED FOR RIGHT OF WAY
VALLEY COUNTY

SCALE 1" = 100' MAP COMPLETED

F 1-9(16)526 SHT 13 OF 23

STATE	PROJECT NO.	SHEET NO.	TOTAL SHEETS
MONT.	F 1-9(16)526	14	23

GLASGOW - WEST

OWNERSHIPS

PARCEL	NAME	ADDRESS	TOTAL AREA	GROSS R/W AREA	P. T. W. AREA	AREA TO BE ACQUIRED	REMAINDER LEFT	REMAINDER RIGHT	CONST. PERMIT AREA
6	STATE of MONTANA	HELENA, MONTANA	(SEE SHEET NO. 15)						

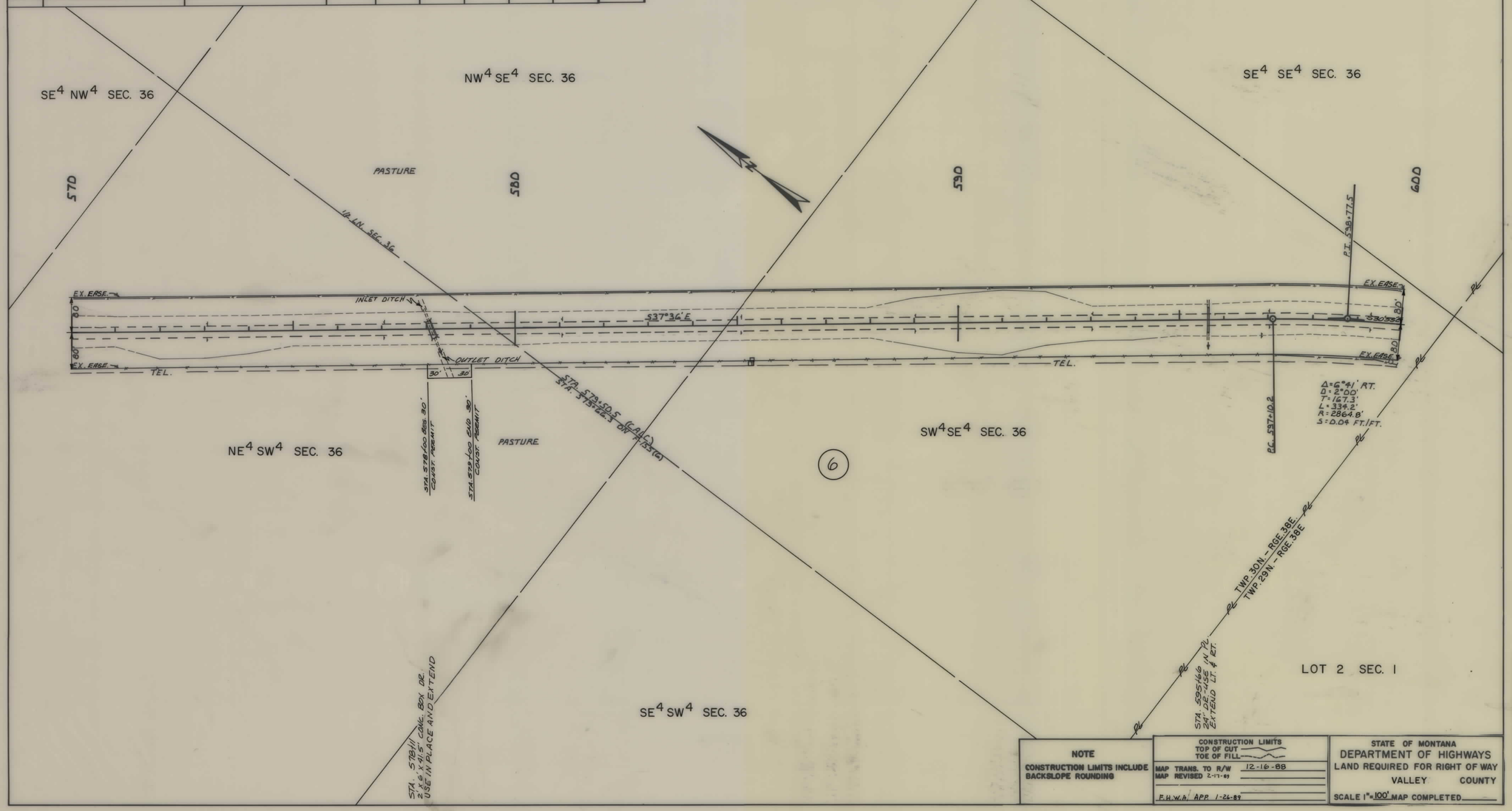

NOTE

CONSTRUCTION LIMITS INCLUDE BACKSLOPE ROUNDING

CONSTRUCTION LIMITS
TOP OF CUT
TOE OF FILL

MAP TRANS. TO R/W 12-16-88
MAP REVISED 2-17-89

F.H.W.A. APP. 1-26-89

STATE OF MONTANA
DEPARTMENT OF HIGHWAYS
LAND REQUIRED FOR RIGHT OF WAY
VALLEY COUNTY

SCALE 1"=100' MAP COMPLETED

F 1-9(16)526 SHT 14 OF 23

STATE	PROJECT NO.	SHEET NO.	TOTAL SHEETS
MONT.	F 1-9(16)526	15	23

GLASGOW - WEST

OWNERSHIPS

PARCEL	NAME	ADDRESS	TOTAL AREA	GROSS R/W AREA	P.T.W. AREA	AREA TO BE ACQUIRED	REMAINDER LEFT	REMAINDER RIGHT	CONST. PERM AREA	CONST. EASE AREA
6	STATE of MONTANA	HELENA, MONTANA							0.21 Ac.	

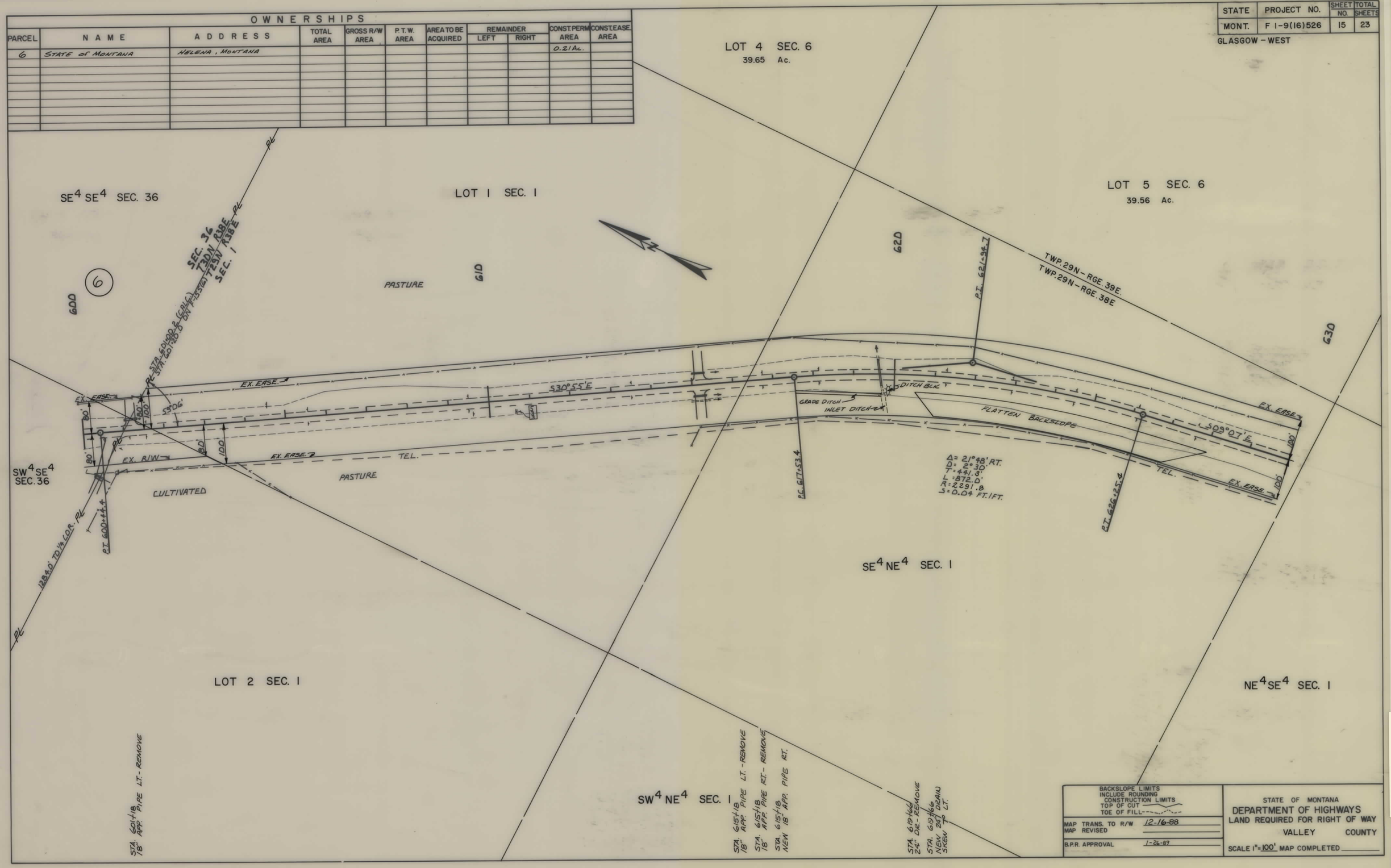

BACKSLOPE LIMITS
INCLUDE ROUNDING
CONSTRUCTION LIMITS
TOP OF CUT
TOE OF FILL

MAP TRANS. TO R/W 12-16-88
MAP REVISED
B.P.R. APPROVAL 1-26-87

STATE OF MONTANA
DEPARTMENT OF HIGHWAYS
LAND REQUIRED FOR RIGHT OF WAY
VALLEY COUNTY
SCALE 1" = 100' MAP COMPLETED

F 1-9(16)526 SHT 15 OF 23

STATE	PROJECT NO.	SHEET NO.	TOTAL SHEETS
MONT.	F 1-9(16)526	16	23

GLASGOW – WEST

OWNERSHIPS

PARCEL	NAME	ADDRESS	TOTAL AREA	GROSS R/W AREA	P. T. W. AREA	AREA TO BE ACQUIRED	REMAINDER LEFT	REMAINDER RIGHT	CONST. PERMIT AREA
7	CLIFFORD W. RICE	GLASGOW, MONTANA							0.62 Ac.

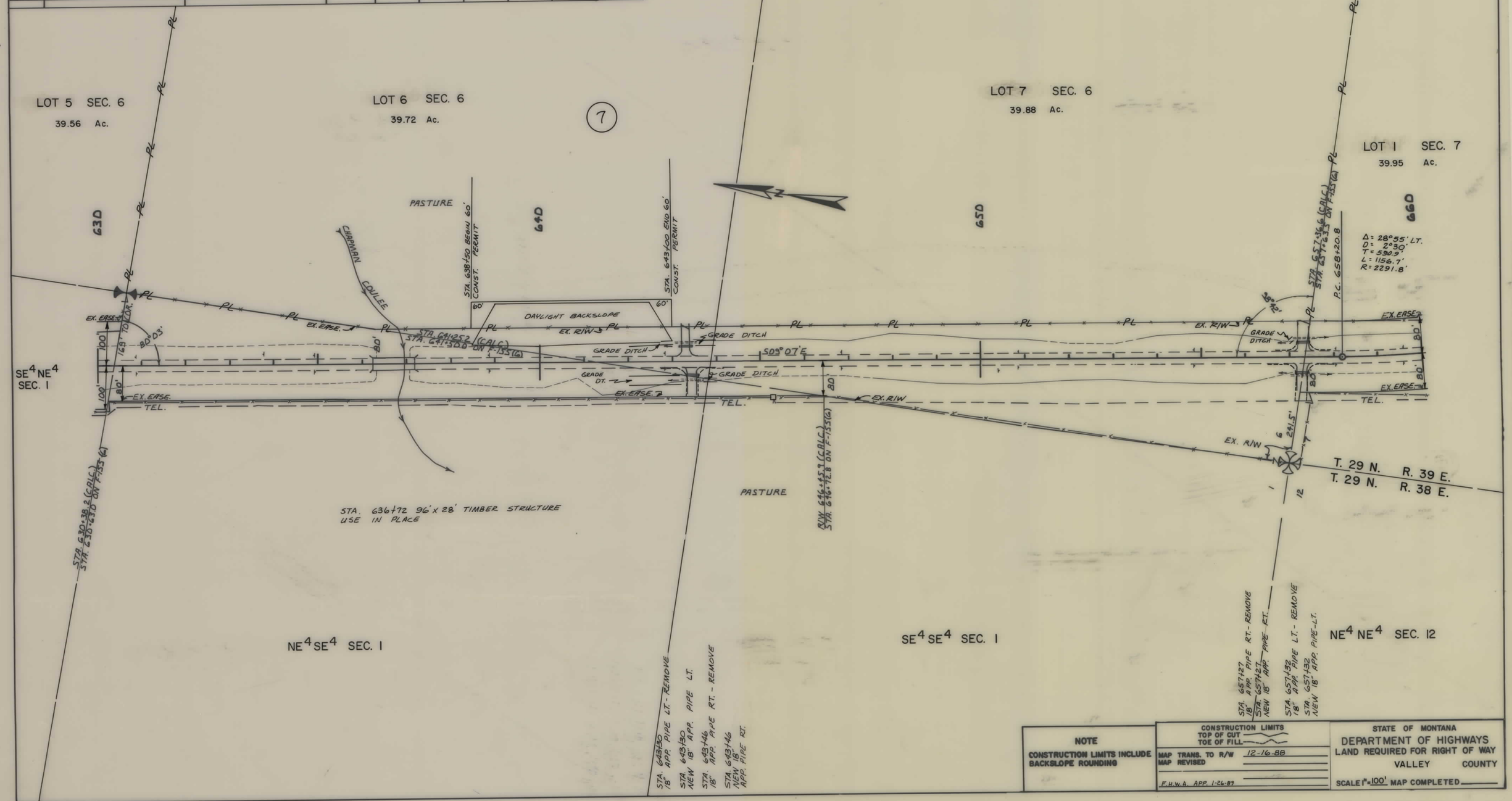

NOTE

CONSTRUCTION LIMITS INCLUDE BACKSLOPE ROUNDING

CONSTRUCTION LIMITS
TOP OF CUT
TOE OF FILL

MAP TRANS. TO R/W 12-16-88
MAP REVISED
F.H.W.A. APP. 1-26-89

STATE OF MONTANA
DEPARTMENT OF HIGHWAYS
LAND REQUIRED FOR RIGHT OF WAY
VALLEY COUNTY
SCALE 1" = 100' MAP COMPLETED

F 1-9(16)526 SHT 16 OF 23

STATE	PROJECT NO.	SHEET NO.	TOTAL SHEETS
MONT.	F 1-9(16)526	17	23

GLASGOW - WEST

OWNERSHIPS

PARCEL	NAME	ADDRESS	TOTAL AREA	GROSS R/W AREA	P.T.W. AREA	AREA TO BE ACQUIRED	REMAINDER LEFT	REMAINDER RIGHT	CONST. PERM AREA	CONST. EASE AREA
8	JEAN BELLE BAKER	GLASGOW, MONTANA	(SEE SHEET NO. 18)							

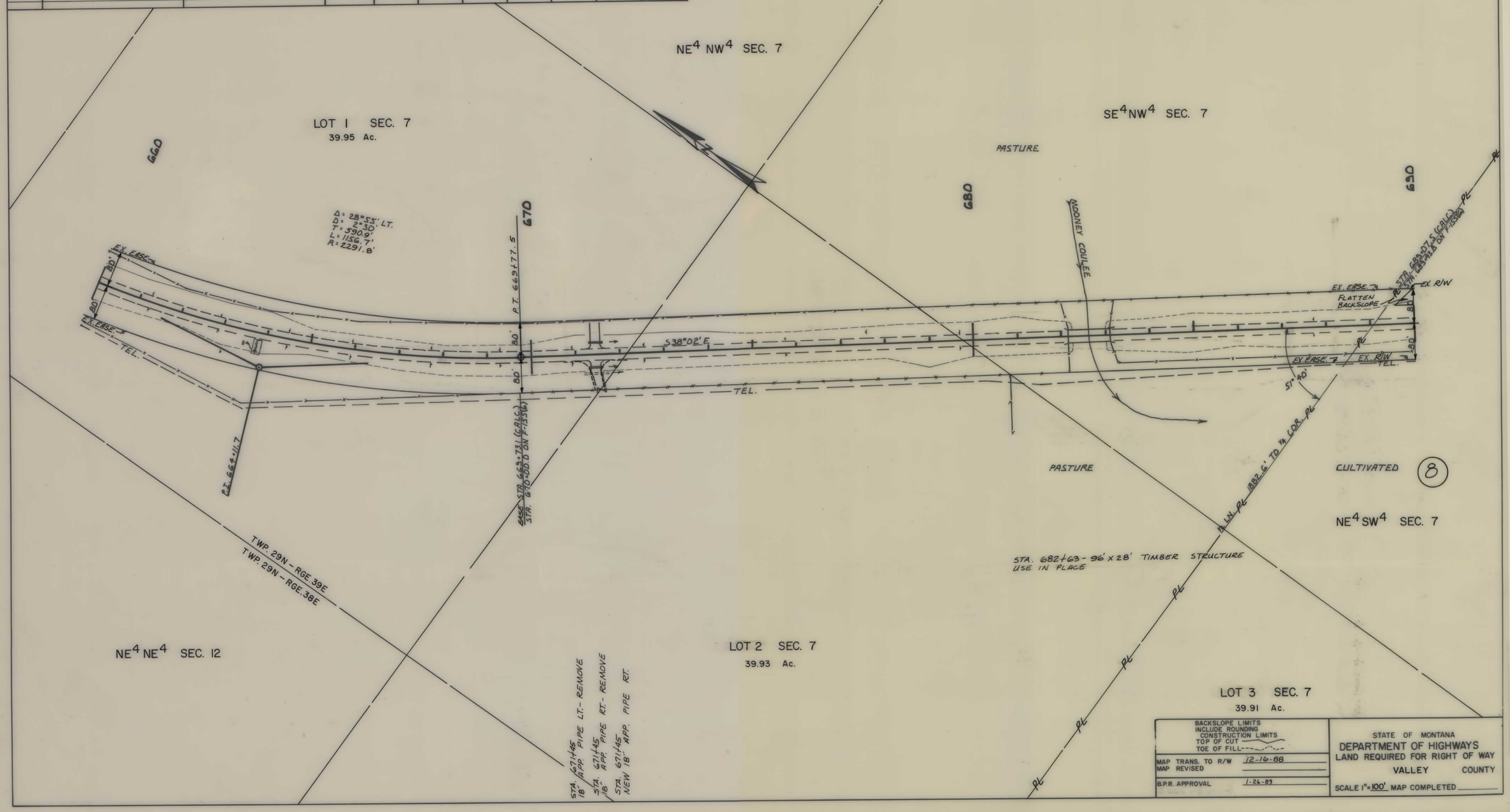

F 1-9(16)526 SHT 17 OF 23

STATE	PROJECT NO.	SHEET NO.	TOTAL SHEETS
MONT.	F 1-9(16)526	18	23

GLASGOW - WEST

OWNERSHIPS

PARCEL	NAME	ADDRESS	TOTAL AREA	GROSS R/W AREA	P. T. W. AREA	AREA TO BE ACQUIRED	REMAINDER LEFT	REMAINDER RIGHT	CONST. PERMIT AREA
8	JEAN BELLE BAKER	GLASGLOW, MONTANA							0.07 Ac.
9	UNITED STATES OF AMERICA	SEE SHEET NO. 20							

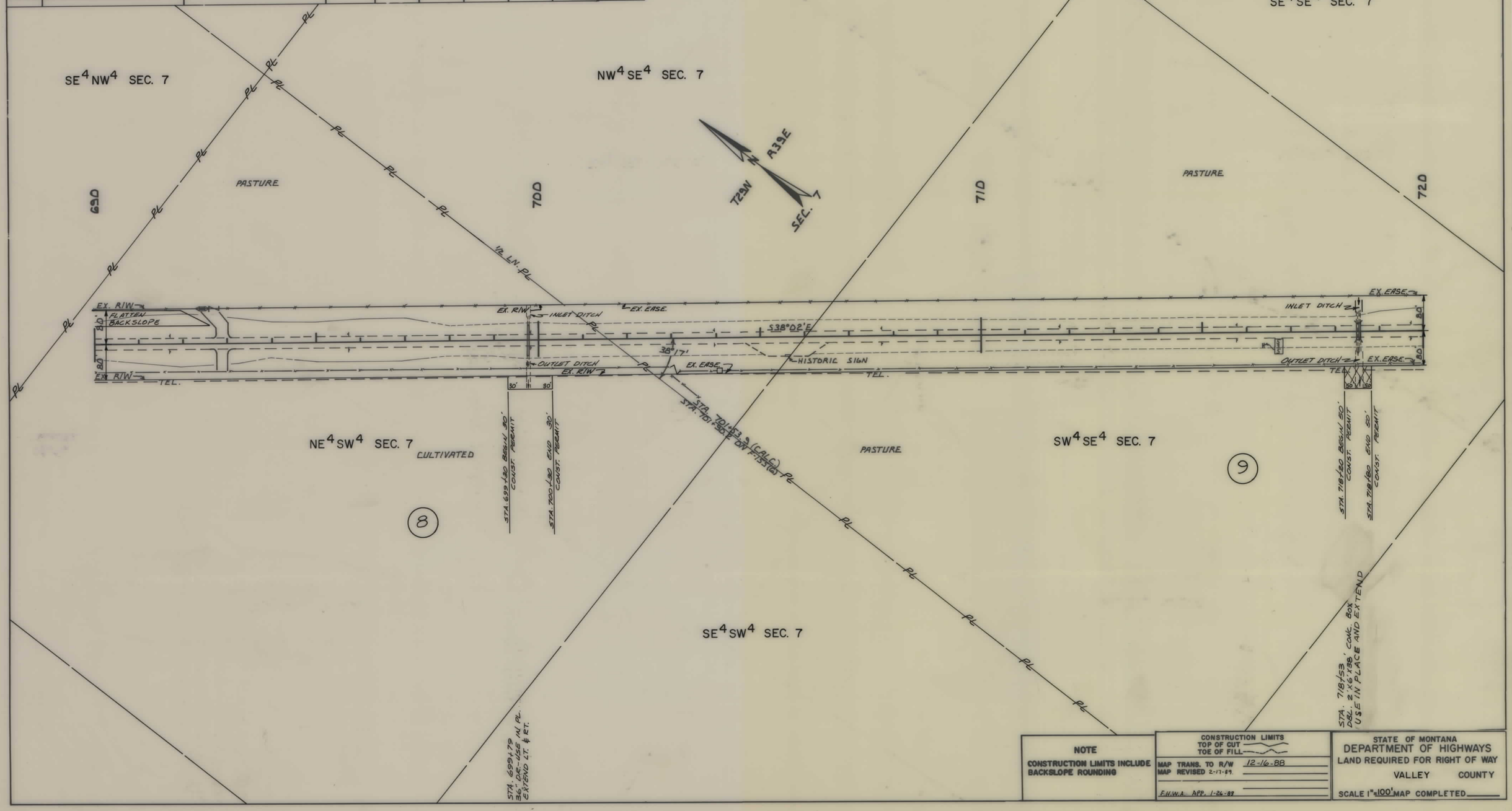

NOTE

CONSTRUCTION LIMITS INCLUDE BACKSLOPE ROUNDING

CONSTRUCTION LIMITS
TOP OF CUT
TOE OF FILL

MAP TRANS. TO R/W 12-16-88
MAP REVISED 2-17-89.

F.H.W.A. APP. 1-26-89

STATE OF MONTANA
DEPARTMENT OF HIGHWAYS
LAND REQUIRED FOR RIGHT OF WAY
VALLEY COUNTY
SCALE 1" = 100' MAP COMPLETED

F 1-9(16)526 SHT 18 OF 23

STATE	PROJECT NO.	SHEET NO.	TOTAL SHEETS
MONT.	F 1-9(16)526	19	23

GLASGOW - WEST

OWNERSHIPS

PARCEL	NAME	ADDRESS	TOTAL AREA	GROSS R/W AREA	P. T. W. AREA	AREA TO BE ACQUIRED	REMAINDER LEFT	REMAINDER RIGHT	CONST. PERMIT AREA
9	UNITED STATES of AMERICA	SEE SHEET NO. 20							

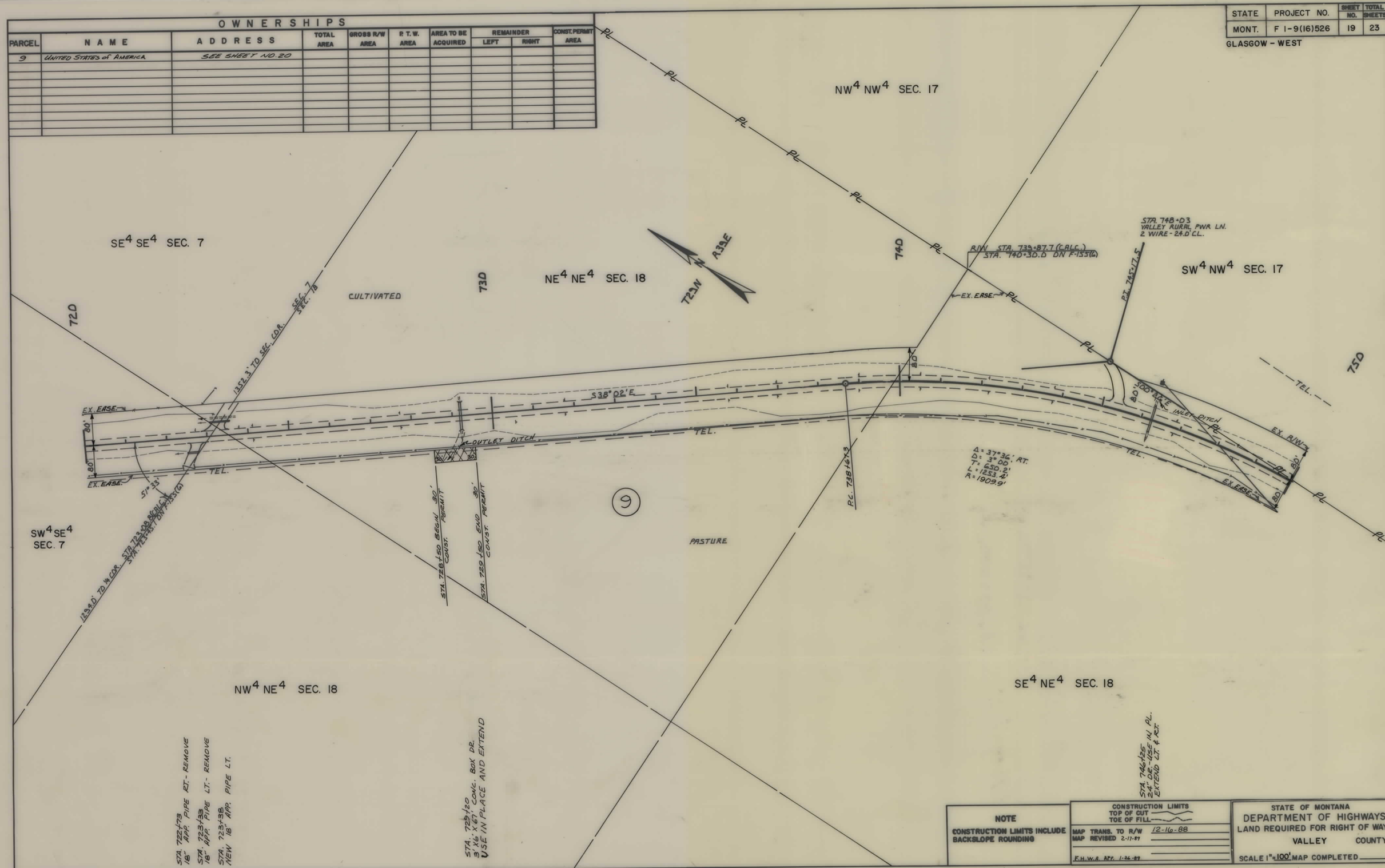

NOTE

CONSTRUCTION LIMITS INCLUDE BACKSLOPE ROUNDING

CONSTRUCTION LIMITS
TOP OF CUT
TOE OF FILL

MAP TRANS. TO R/W 12-16-88
MAP REVISED 2-17-89

F.H.W.A. APP. 1-24-89

STATE OF MONTANA
DEPARTMENT OF HIGHWAYS
LAND REQUIRED FOR RIGHT OF WAY
VALLEY COUNTY

SCALE 1" = 100' MAP COMPLETED

F 1-9(16)526 SHT 19 OF 23

STATE	PROJECT NO.	SHEET NO.	TOTAL SHEETS
MONT.	F 1-9(16)526	20	23

GLASGOW - WEST

OWNERSHIPS

PARCEL	NAME	ADDRESS	TOTAL AREA	GROSS R/W AREA	P. T. W. AREA	AREA TO BE ACQUIRED	REMAINDER LEFT	REMAINDER RIGHT	CONST. PERMIT AREA
9	UNITE STATES of AMERICA								0.14 Ac.
10	JAMES R. & LINNELL F. DeDOBBELEER	BOX 1246 - FORT PECK, MONT.	SEE	SHEET	NO. 21				

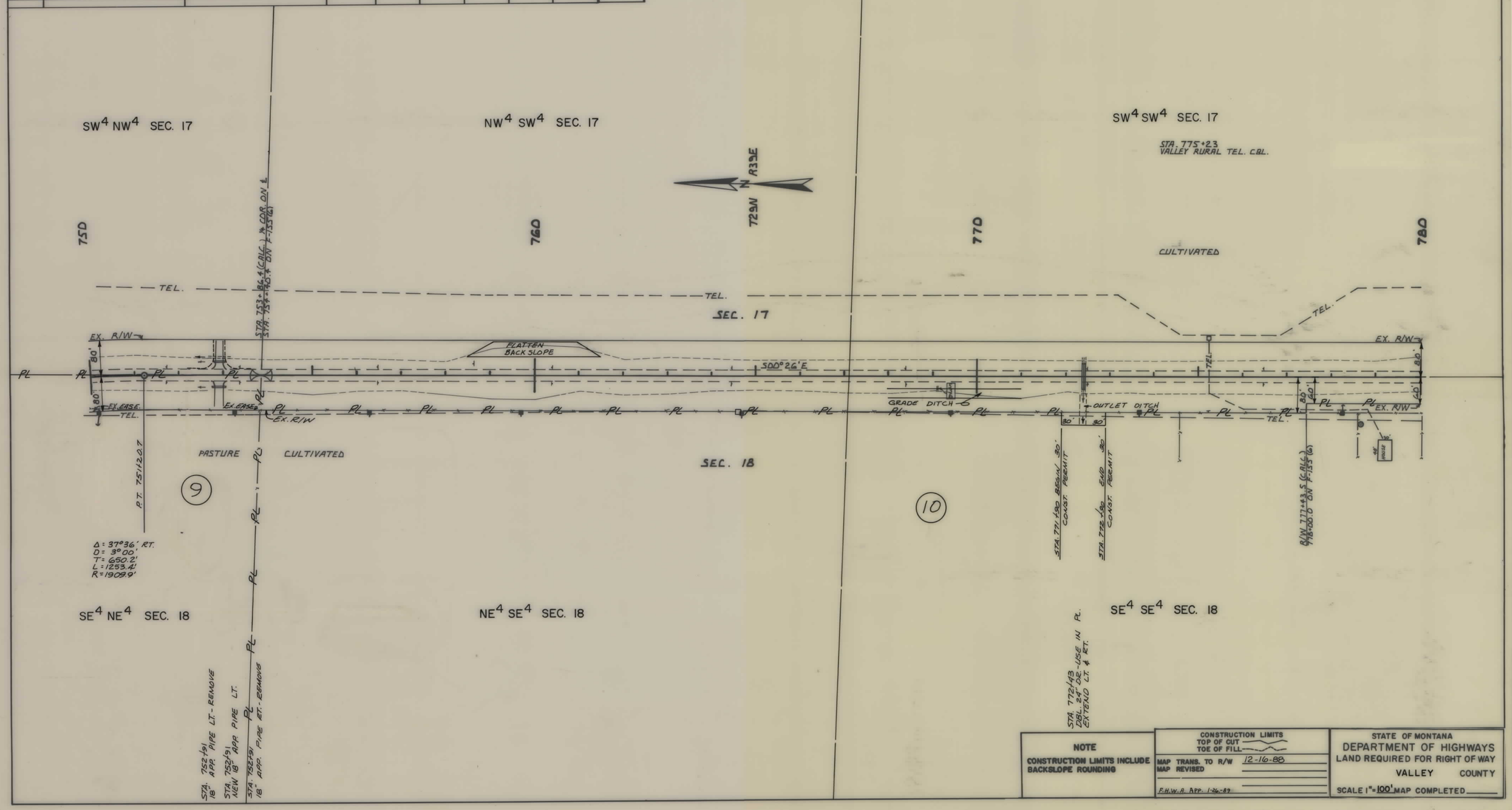

NOTE

CONSTRUCTION LIMITS INCLUDE BACKSLOPE ROUNDING

CONSTRUCTION LIMITS
TOP OF CUT
TOE OF FILL

MAP TRANS. TO R/W 12-16-88
MAP REVISED

F.H.W.A. APP. 1-26-89

STATE OF MONTANA
DEPARTMENT OF HIGHWAYS
LAND REQUIRED FOR RIGHT OF WAY
VALLEY COUNTY
SCALE 1" = 100' MAP COMPLETED

F 1-9(16)526 SHT 20 OF 23

STATE	PROJECT NO.	SHEET NO.	TOTAL SHEETS
MONT.	F 1-9(16)526	21	23

GLASGOW - WEST

OWNERSHIPS

PARCEL	NAME	ADDRESS	TOTAL AREA	GROSS R/W AREA	P. T. W. AREA	AREA TO BE ACQUIRED	REMAINDER LEFT	REMAINDER RIGHT	CONST. PERMIT AREA
10	JAMES R. & LINWELL F. DEDOBBELEER	BOX 1246 - FORT PECK, MONTANA							0.07 Ac.

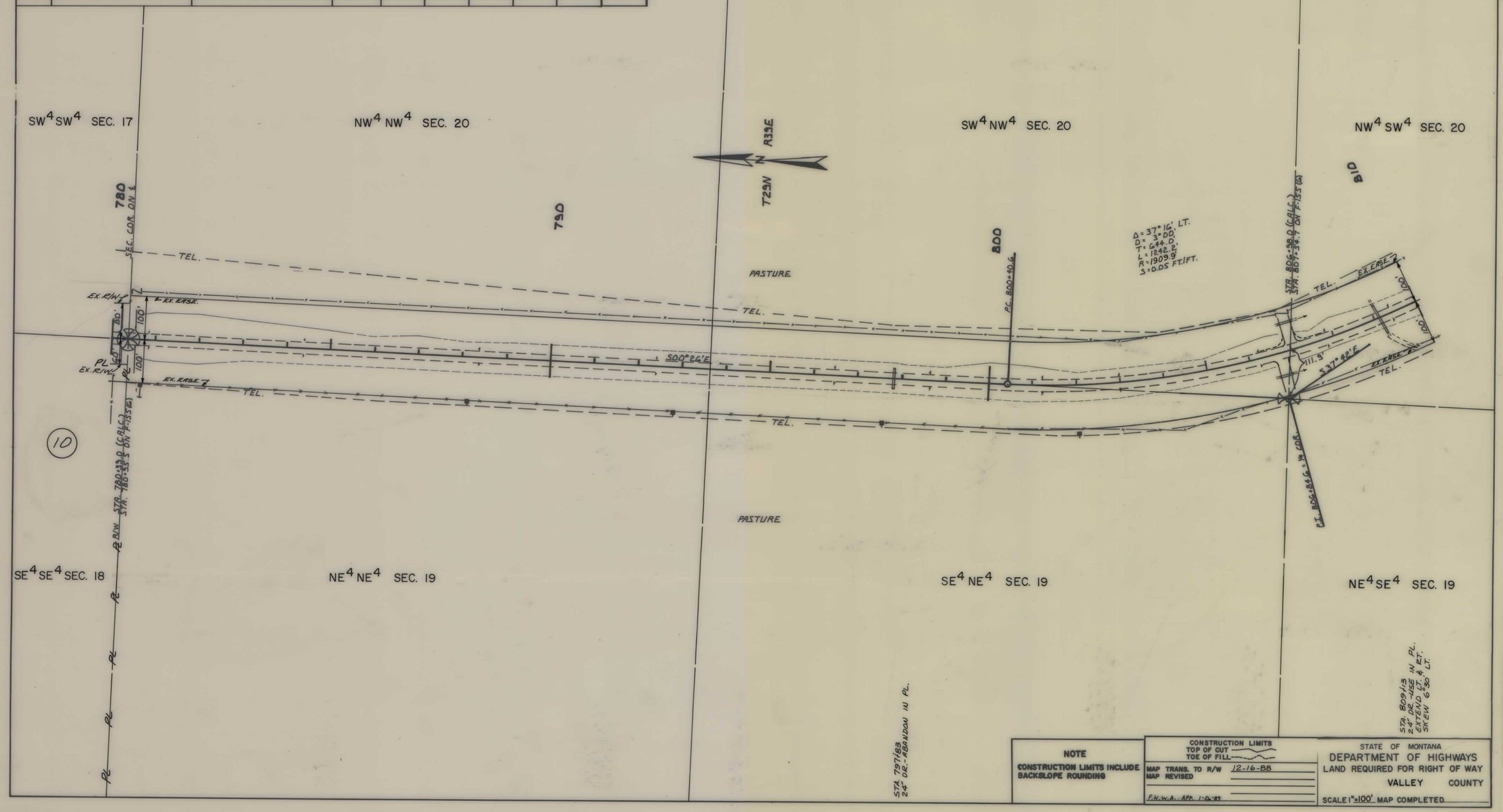

NOTE

CONSTRUCTION LIMITS INCLUDE BACKSLOPE ROUNDING

CONSTRUCTION LIMITS
TOP OF CUT
TOE OF FILL

MAP TRANS. TO R/W 12-16-88
MAP REVISED

F.H.W.A. APP. 1-26-89

STATE OF MONTANA
DEPARTMENT OF HIGHWAYS
LAND REQUIRED FOR RIGHT OF WAY
VALLEY COUNTY
SCALE 1" = 100' MAP COMPLETED

F 1-9(16)526 SHT 21 OF 23

STATE	PROJECT NO.	SHEET NO.	TOTAL SHEETS
MONT.	F 1-9(16)526	22	23

GLASGOW - WEST

OWNERSHIPS

PARCEL	NAME	ADDRESS	TOTAL AREA	GROSS R/W AREA	P. T. W. AREA	AREA TO BE ACQUIRED	REMAINDER LEFT	REMAINDER RIGHT	CONST. PERMIT AREA

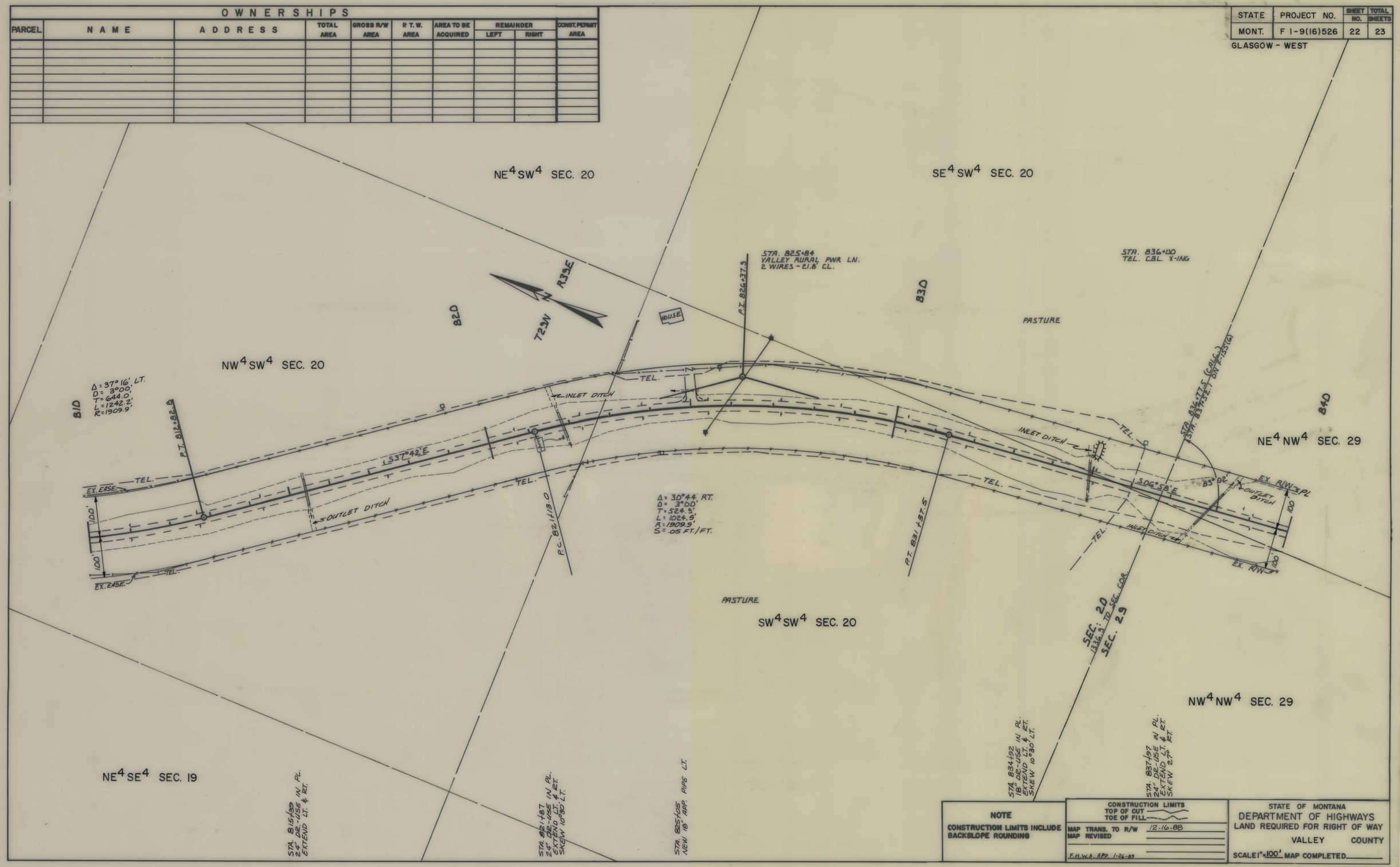

NOTE

CONSTRUCTION LIMITS INCLUDE BACKSLOPE ROUNDING

CONSTRUCTION LIMITS
TOP OF CUT
TOE OF FILL

MAP TRANS. TO R/W 12-16-88
MAP REVISED
F.H.W.A. APP. 1-26-89

STATE OF MONTANA
DEPARTMENT OF HIGHWAYS
LAND REQUIRED FOR RIGHT OF WAY
VALLEY COUNTY
SCALE 1" = 100' MAP COMPLETED

F 1-9(16)526 SHT 22 OF 23

STATE	PROJECT NO.	SHEET NO.	TOTAL SHEETS
MONT.	F 1-9(16)526	23	23

GLASGOW - WEST

OWNERSHIPS

PARCEL	NAME	ADDRESS	TOTAL AREA	GROSS R/W AREA	P.T.W. AREA	AREA TO BE ACQUIRED	REMAINDER LEFT	REMAINDER RIGHT	CONST. PERMIT AREA
11	E.F. & MARY DOKE								0.07Ac.

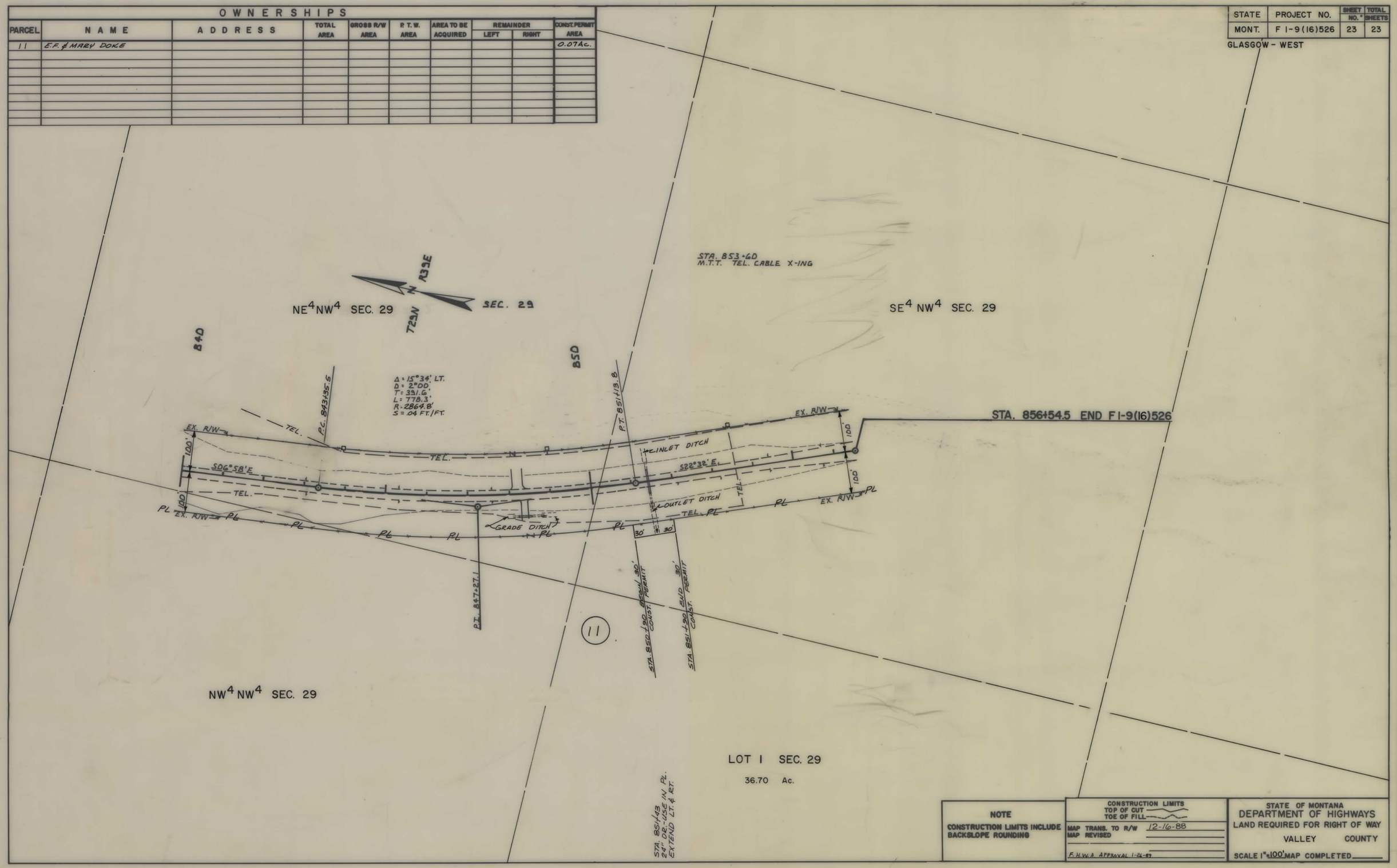

NOTE

CONSTRUCTION LIMITS INCLUDE BACKSLOPE ROUNDING

CONSTRUCTION LIMITS
TOP OF CUT
TOE OF FILL

MAP TRANS. TO R/W 12-16-88
MAP REVISED

F.H.W.A. APPROVAL 1-24-89

STATE OF MONTANA
DEPARTMENT OF HIGHWAYS
LAND REQUIRED FOR RIGHT OF WAY

VALLEY COUNTY

SCALE 1" = 100' MAP COMPLETED

F 1-9(16)526 SHT 23 OF 23