PLANS
NOT
TO
SCALE

FED. ROAD DIST. NO.	STATE OF MONTANA	FED. AID PROJECT NUMBERS		STATE NO.	SHEET NO.	TOTAL SHEETS
		CONST. NO.	R/W NO.			
8			1-90-5(11)255	8905-11	1	18

CARDWELL - MILLIGAN CANYON

STATE OF MONTANA

STATE HIGHWAY COMMISSION

RIGHT OF WAY PLAN OF

FEDERAL AID PROJECT NO. I-90-5(11) 255 R/W I-90-5( ) CONST.

CARDWELL - MILLIGAN CANYON

LENGTH 8.486 MILES

INDEX

PARCEL NO.	OWNERSHIPS	SHEET NO.
1	STATE OF MONTANA	3-4-5
2	JESSIE SHAW	5-6
3-5	U.S.A.	6-7
4-8	HARRY A. - BEATRICE I. DAWSON	6,7,10,11,12
6	JAMES WOODWARD etal.	7-8
7	EDITH BRENNER	8-9-10
9	GENEVIEVE MURPHY	12-13-14-15
10	GEORGE - LOIS BALLARD JR.	15-16
11	RAYMOND - MARJORIE SHANHOLTZER	15-17-18

CONVENTIONAL SIGNS

- RIGHT OF WAY LINE
- CENTERLINE (℄) OR PROJECTED LINE
- STK'D. CENTERLINE
- PARCEL NUMBER
- OWNERSHIP BOUNDARY
- R/W USE EXISTING R/W LT. OR RT.
- PRESENT TRAVELED WAY (P.T.W.)
- R/W LINE FENCED
- RAILROAD R/W
- CONSTRUCTION LIMITS — CUT — FILL
- FENCE LINE
- CONTROL OF ACCESS WITH FENCE
- CONTROL OF ACCESS WITHOUT FENCE
- GATE IN FENCE
- CATTLE GUARD=24'
- STATE & NATIONAL BORDER LINES
- CITY OR TOWN LIMITS LINE
- COUNTY LINE
- RESERVATION LINE
- TOWNSHIP & SECTION LINE
- 1/2 SECTION LINE
- 1/4 SECTION LINE
- SECTION CORNER — FOUND — UNFOUND
- 1/4 SECTION COR.
- 1/16 SECTION COR.
- CENTER OF SECTION
- TELEPHONE OR TELEGRAPH POLES IN PLACE
- POWER POLES IN PLACE
- TEL. OR TEL. OR POWER POLES TO BE MOVED
- NEW PIPES
- OLD PIPES IN PLACE
- OUTLET DITCH
- INLET DITCH
- DITCHES
- CHANNEL CHANGES — CH. CH.
- BRIDGE
- RAILROADS

STATE HIGHWAY COMMISSION OF MONTANA

APPROVED

STATE HIGHWAY ENGINEER — DATE

DEPARTMENT OF COMMERCE
BUREAU OF PUBLIC ROADS

APPROVED

DIVISION ENGINEER — DATE

3-13-67

I 90-5(11)255 SHT 1 OF 18

			I-90-5(11)255	2	18



CARDWELL - THREE FORKS
North Route
sheet 1
I 90-5(8)247

CARDWELL - THREE FORKS
North Route
sheet 1
I 90-5(12)247

I 90-5(11)255 SHT 2 OF 18

FED. ROAD DIST. NO.	STATE OF MONTANA	FED. AID PROJECT NUMBERS		STATE NO.	SHEET NO.	TOTAL SHEETS
		CONST. NO.	R/W NO.			
8			I-90-5(11)255	8905-11	3	18

OWNERSHIPS

PARCEL	NAME	ADDRESS	TOTAL AREA	GROSS R/W AREA	P. T. W. AREA	AREA TO BE ACQUIRED	REMAINDER LEFT	REMAINDER RIGHT
1	STATE OF MONTANA	HELENA, MONT.	640.00	49.90		49.90	338.00	252.10

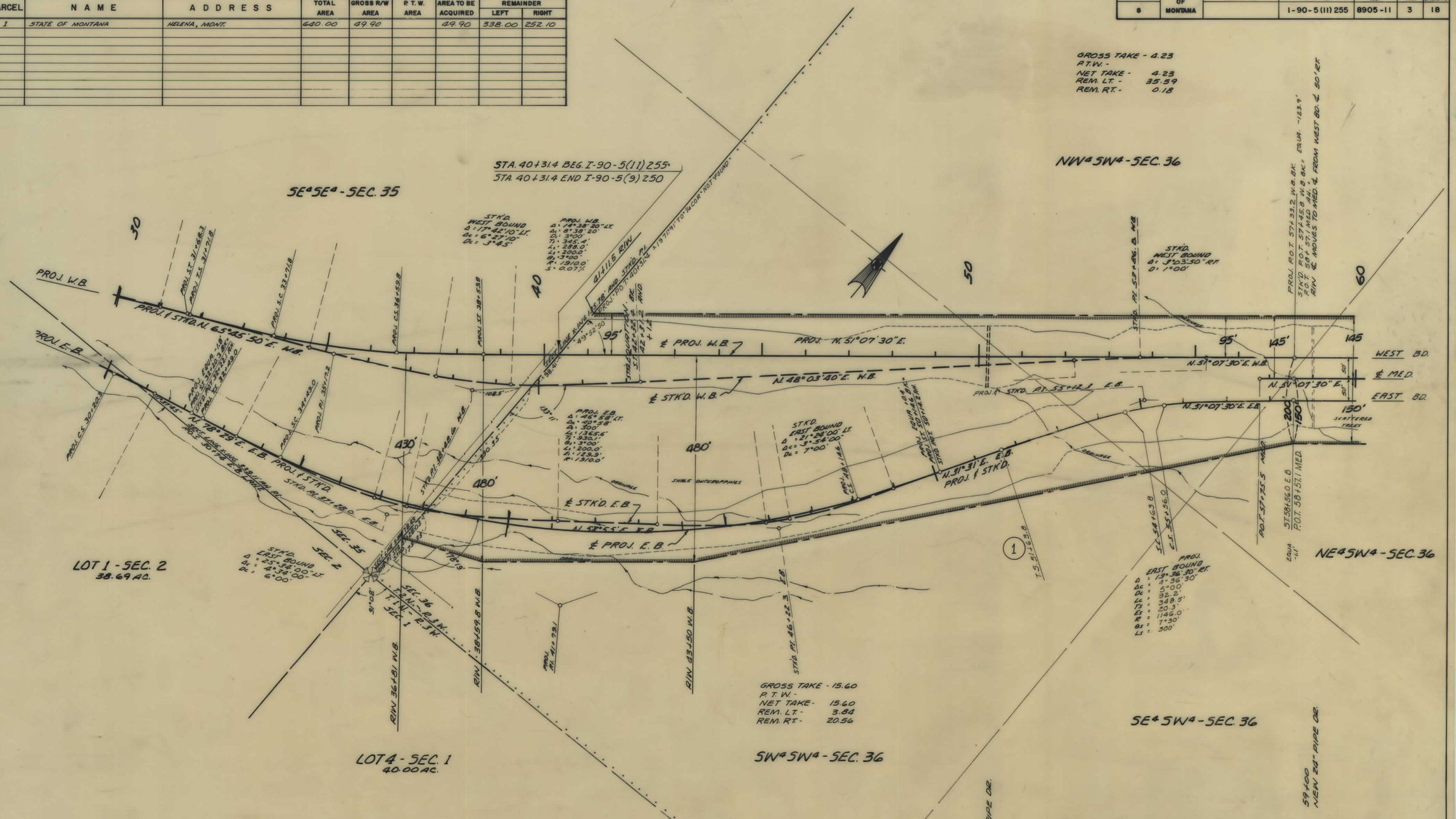

CONSTRUCTION LIMITS	STATE OF MONTANA
TOP OF CUT ———	STATE HIGHWAY COMMISSION
TOE OF FILL - - -	LAND REQUIRED FOR RIGHT OF WAY
MAP TRANS. TO R/W	JEFFERSON COUNTY
MAP REVISED	
B.P.R. APPROVAL 3-13-67, 11-30-67	SCALE 1" = 100' MAP COMPLETED

I 90-5(11)255 SHT 3 OF 18

FED. ROAD DIST. NO.	STATE OF MONTANA	FED. AID PROJECT NUMBERS		STATE NO.	SHEET NO.	TOTAL SHEETS
		CONST. NO.	R/W NO.			
8			I-90-5(11)255	8905-11	4	18

OWNERSHIPS

PARCEL	NAME	ADDRESS	TOTAL AREA	GROSS R/W AREA	P. T. W. AREA	AREA TO BE ACQUIRED	REMAINDER LEFT	REMAINDER RIGHT
1	STATE OF MONTANA	HELENA, MONT.	640.00	49.90		49.90	338.00	252.10

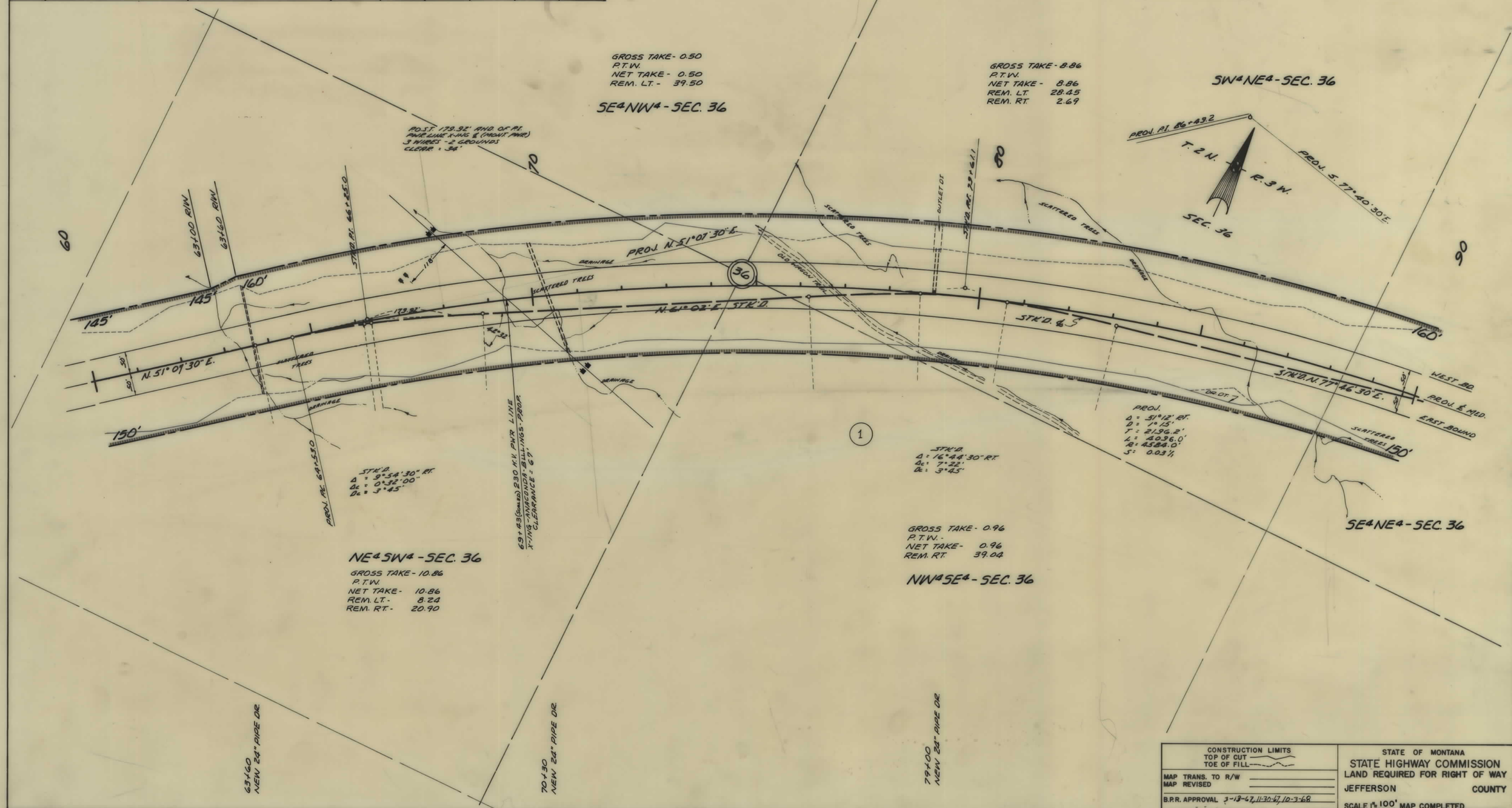

CONSTRUCTION LIMITS	STATE OF MONTANA
TOP OF CUT ———	STATE HIGHWAY COMMISSION
TOE OF FILL ———	LAND REQUIRED FOR RIGHT OF WAY
MAP TRANS. TO R/W	JEFFERSON COUNTY
MAP REVISED	
B.P.R. APPROVAL 3-13-67, 11-30-67, 10-3-68	SCALE 1" = 100' MAP COMPLETED

I 90-5(11)255 SHT 4 OF 18

FED. ROAD DIST. NO.	STATE OF MONTANA	FED. AID PROJECT NUMBERS CONST. NO.	R/W NO.	STATE NO.	SHEET NO.	TOTAL SHEETS
8			I-90-5(11)255	8905-11	5	18

OWNERSHIPS

PARCEL	NAME	ADDRESS	TOTAL AREA	GROSS R/W AREA	P.T.W. AREA	AREA TO BE ACQUIRED	REMAINDER LEFT	REMAINDER RIGHT
1	STATE OF MONTANA	HELENA, MONT.	640.00	49.90		49.90	338.00	252.10
2	JESSIE SHAW	BOX 8 - CARDWELL, MONT.	312.18	20.16		20.16	143.85	148.17

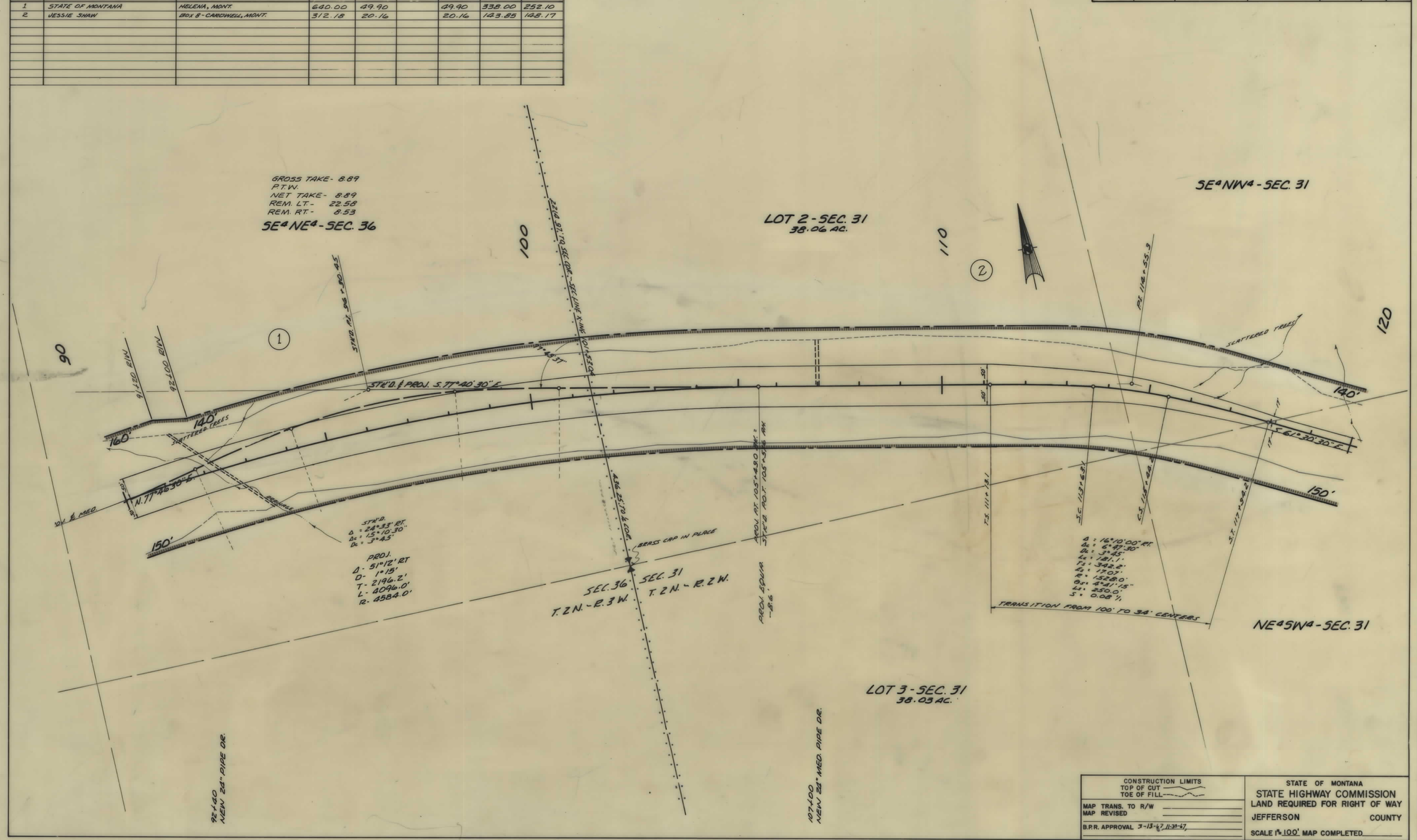

I 90-5(11)255 SHT 5 OF 18

FED. ROAD DIST. NO.	STATE OF MONTANA	FED. AID PROJECT NUMBERS CONST. NO.	R/W NO.	STATE NO.	SHEET NO.	TOTAL SHEETS
8			1-90-5(11)255	8905-11	6	18

OWNERSHIPS

PARCEL	NAME	ADDRESS	TOTAL AREA	GROSS R/W AREA	P. T. W. AREA	AREA TO BE ACQUIRED	REMAINDER LEFT	REMAINDER RIGHT
2	JESSIE SHAW	BOX 8 - CARDWELL, MONT.	312.18	20.16		20.16	143.85	148.17
3	UNITED STATES OF AMERICA			5.59		5.59		
4	HARRY A. & BEATRICE I. DAWSON	CARDWELL, MONT.	640.38	12.88		12.88	11.50	616.00

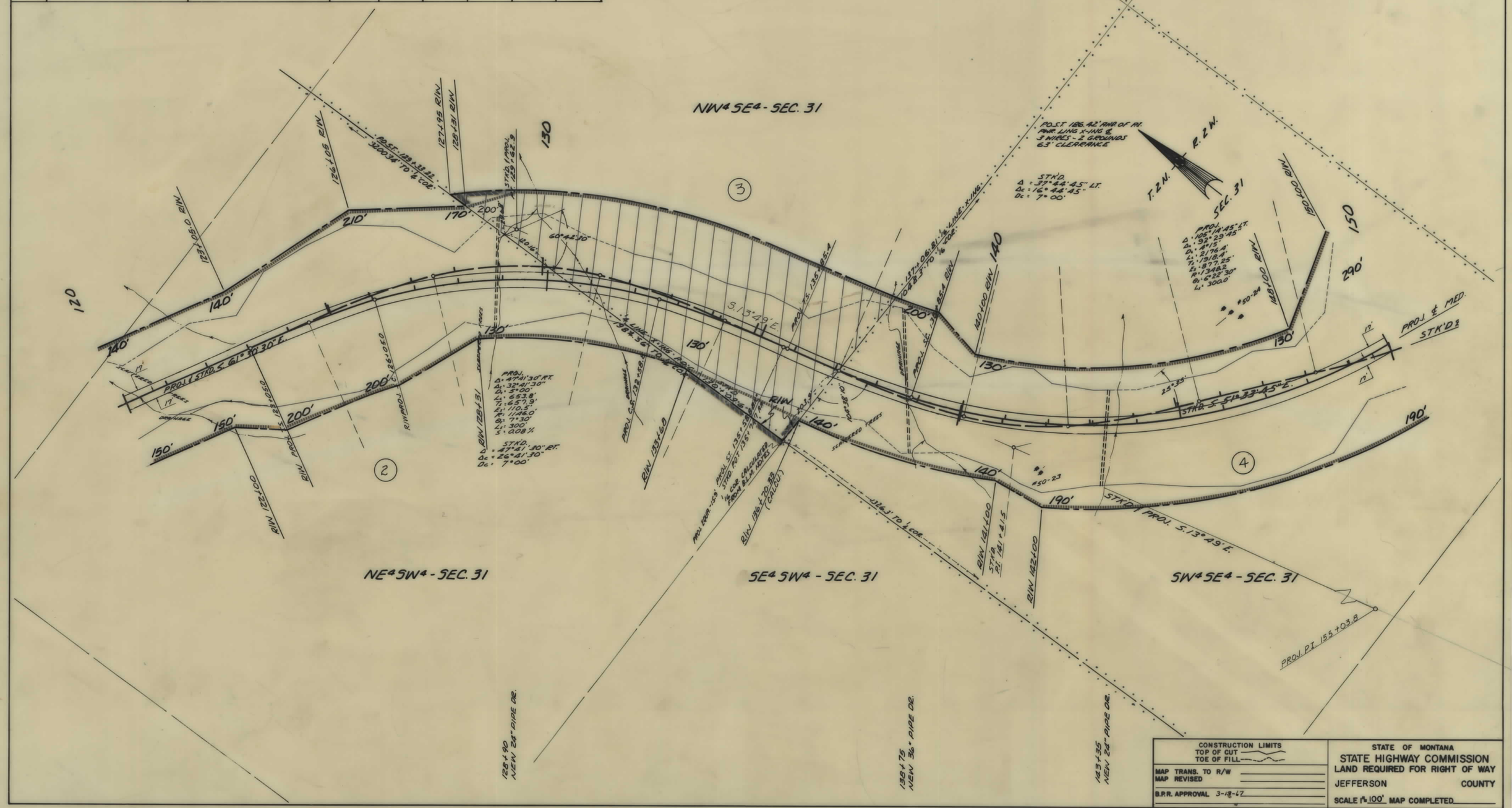

1 90-5(11)255 SHT 6 OF 18

FED. ROAD DIST. NO.	STATE OF MONTANA	FED. AID PROJECT NUMBERS		STATE NO.	SHEET NO.	TOTAL SHEETS
		CONST. NO.	R/W NO.			
8			I-90-5(11)255	8905-11	7	18

OWNERSHIPS

PARCEL	NAME	ADDRESS	TOTAL AREA	GROSS R/W AREA	P. T. W. AREA	AREA TO BE ACQUIRED	REMAINDER LEFT	REMAINDER RIGHT
4	HARRY A. & BEATRICE I. DAWSON	CARDWELL, MONT.	640.38	12.88		12.88	11.50	616.00
5	UNITED STATES OF AMERICA			13.37		13.37		
6	JAMES WOODWARD ET. AL.	1632 3RD AVE. WEST - SEATTLE 19, WASH.	1197.83	28.97		28.97	61.53	1107.33

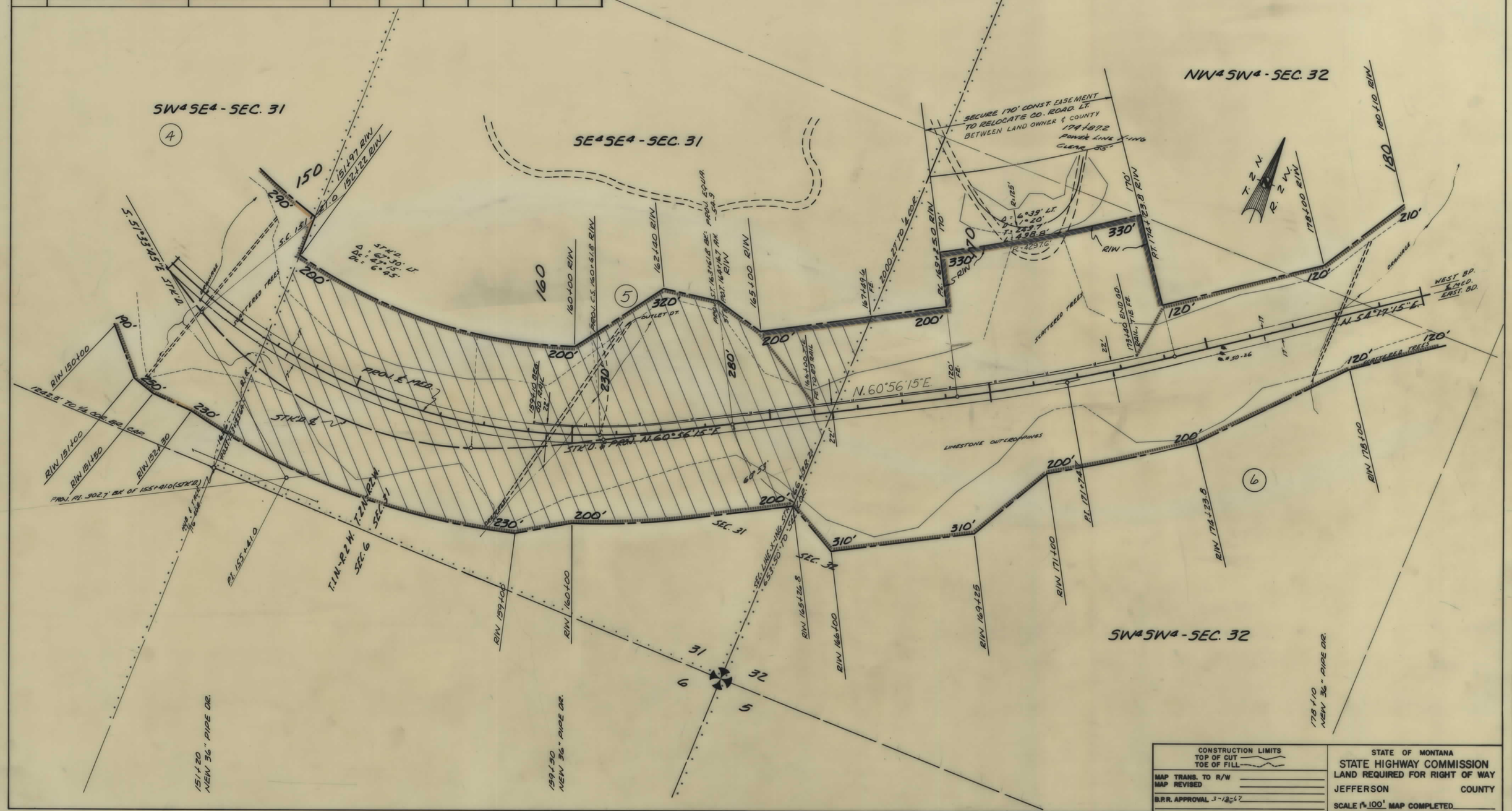

CONSTRUCTION LIMITS
TOP OF CUT
TOE OF FILL

MAP TRANS. TO R/W
MAP REVISED
B.P.R. APPROVAL 3-12-67

STATE OF MONTANA
STATE HIGHWAY COMMISSION
LAND REQUIRED FOR RIGHT OF WAY
JEFFERSON COUNTY
SCALE 1" = 100' MAP COMPLETED

I 90-5(11)255 SHT 7 OF 18

FED. ROAD DIST. NO.	STATE OF MONTANA	FED. AID PROJECT NUMBERS		STATE NO.	SHEET NO.	TOTAL SHEETS
		CONST. NO.	R/W NO.			
8			I-90-5(11)255	8905-11	8	18

OWNERSHIPS

PARCEL	NAME	ADDRESS	TOTAL AREA	GROSS R/W AREA	P. T. W. AREA	AREA TO BE ACQUIRED	REMAINDER LEFT	REMAINDER RIGHT
6	JAMES WOODWARD - ET. AL.	1623 3RD AVE. WEST - SEATTLE 19, WASH.	1197.83 AC.	28.97 AC.		28.97 AC.	61.53 AC.	1107.33 AC.
7	EDITH BRENNER	CARDWELL, MONT.	1120.00	54.21		54.21	400.08	665.71

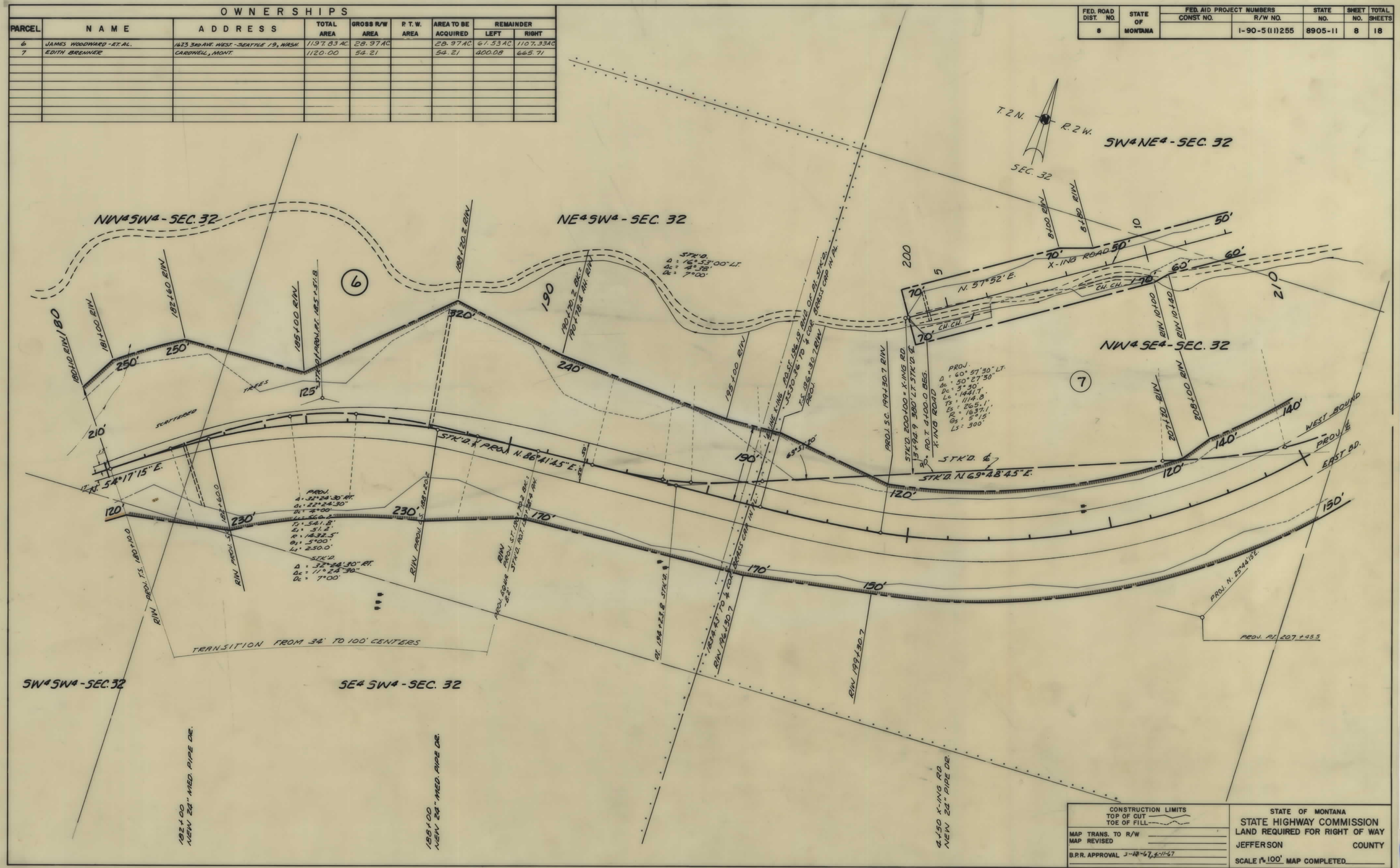

CONSTRUCTION LIMITS
TOP OF CUT
TOE OF FILL

MAP TRANS. TO R/W
MAP REVISED
B.P.R. APPROVAL 3-28-67, 5-11-67

STATE OF MONTANA
STATE HIGHWAY COMMISSION
LAND REQUIRED FOR RIGHT OF WAY
JEFFERSON COUNTY
SCALE 1" = 100' MAP COMPLETED

I 90-5(11)255 SHT 8 OF 18

FED. ROAD DIST. NO.	STATE OF MONTANA	FED. AID PROJECT NUMBERS		STATE NO.	SHEET NO.	TOTAL SHEETS
		CONST. NO.	R/W NO.			
8			I-90-5(11)255	8905-11	9	18

OWNERSHIPS

PARCEL	NAME	ADDRESS	TOTAL AREA	GROSS R/W AREA	P. T. W. AREA	AREA TO BE ACQUIRED	REMAINDER LEFT	REMAINDER RIGHT
7	EDITH BRENNER	CARDWELL, MONT.	1120.00	54.21		54.21	400.08	665.71

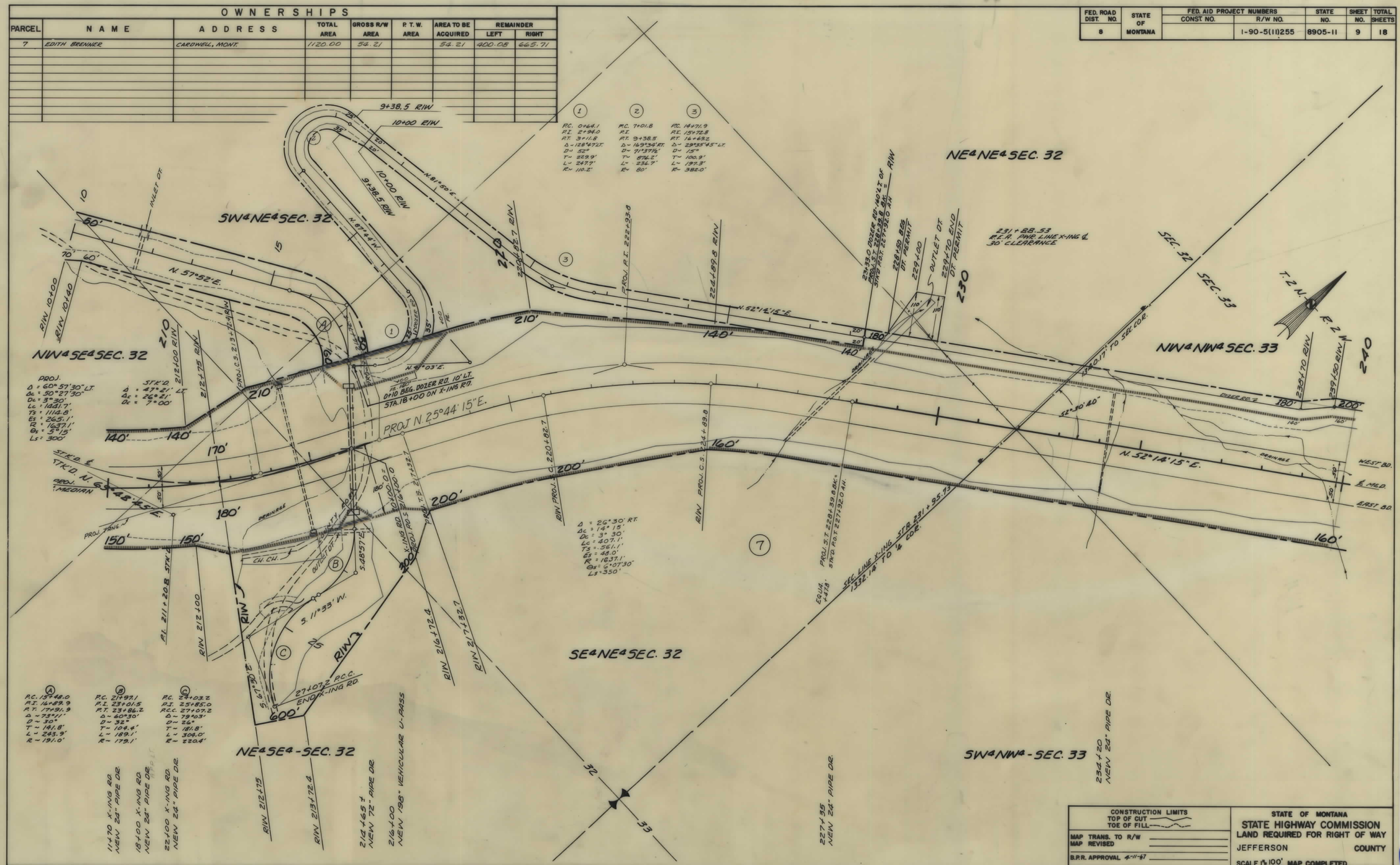

I 90-5(11)255 SHT 9 OF 18

FED. ROAD DIST. NO.	STATE OF MONTANA	FED. AID PROJECT NUMBERS		STATE	SHEET	TOTAL
		CONST. NO.	R/W NO.	NO.	NO.	SHEETS
8			I-90-5(11) 255	8905-11	10	18

OWNERSHIPS

PARCEL	NAME	ADDRESS	TOTAL AREA	GROSS R/W AREA	P. T. W. AREA	AREA TO BE ACQUIRED	REMAINDER LEFT	REMAINDER RIGHT
7	EDITH BRENNER	CARDWELL, MONT.	1120.00	54.21		54.21	400.08	665.01
8	HARRY A. & BEATRICE I. DAWSON	CARDWELL, MONT.	320.00	27.79		27.79	223.45	66.76

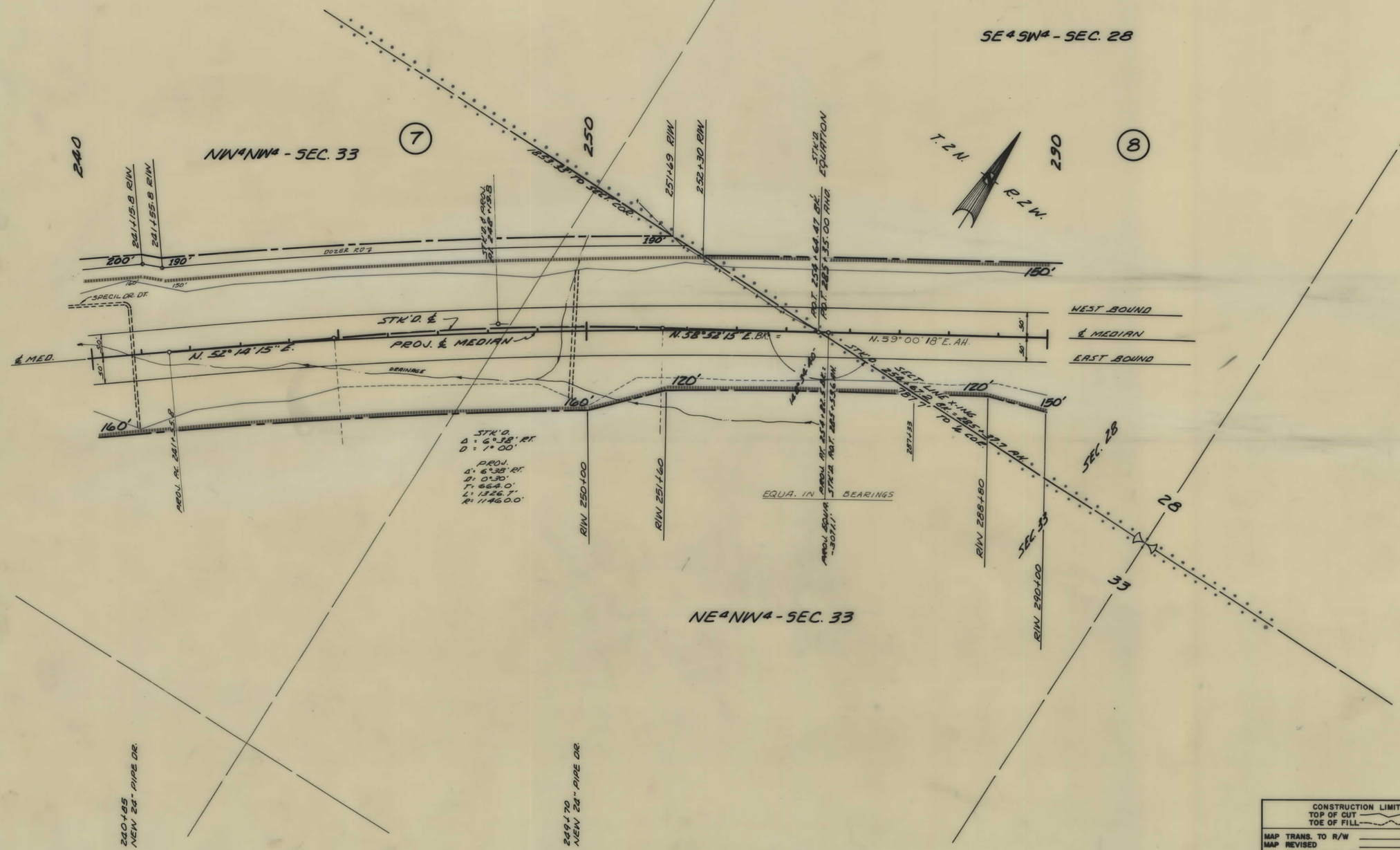

CONSTRUCTION LIMITS	STATE OF MONTANA
TOP OF CUT ———	STATE HIGHWAY COMMISSION
TOE OF FILL ———	LAND REQUIRED FOR RIGHT OF WAY
MAP TRANS. TO R/W	JEFFERSON COUNTY
MAP REVISED	
B.P.R. APPROVAL 3-13-67, 4-11-67	SCALE 1" = 100' MAP COMPLETED

I-90-5(11)255 SHT 10 OF 18

FED. ROAD DIST. NO.	STATE OF MONTANA	FED. AID PROJECT NUMBERS CONST. NO.	R/W NO.	STATE NO.	SHEET NO.	TOTAL SHEETS
8			1-90-5(11)255	8905-11	11	18

OWNERSHIPS

PARCEL	NAME	ADDRESS	TOTAL AREA	GROSS R/W AREA	P. T. W. AREA	AREA TO BE ACQUIRED	REMAINDER LEFT	REMAINDER RIGHT
8	HARRY A. & B.I. DAWSON	CARDWELL, MONT.	320.00	27.79		27.79	225.45	66.76

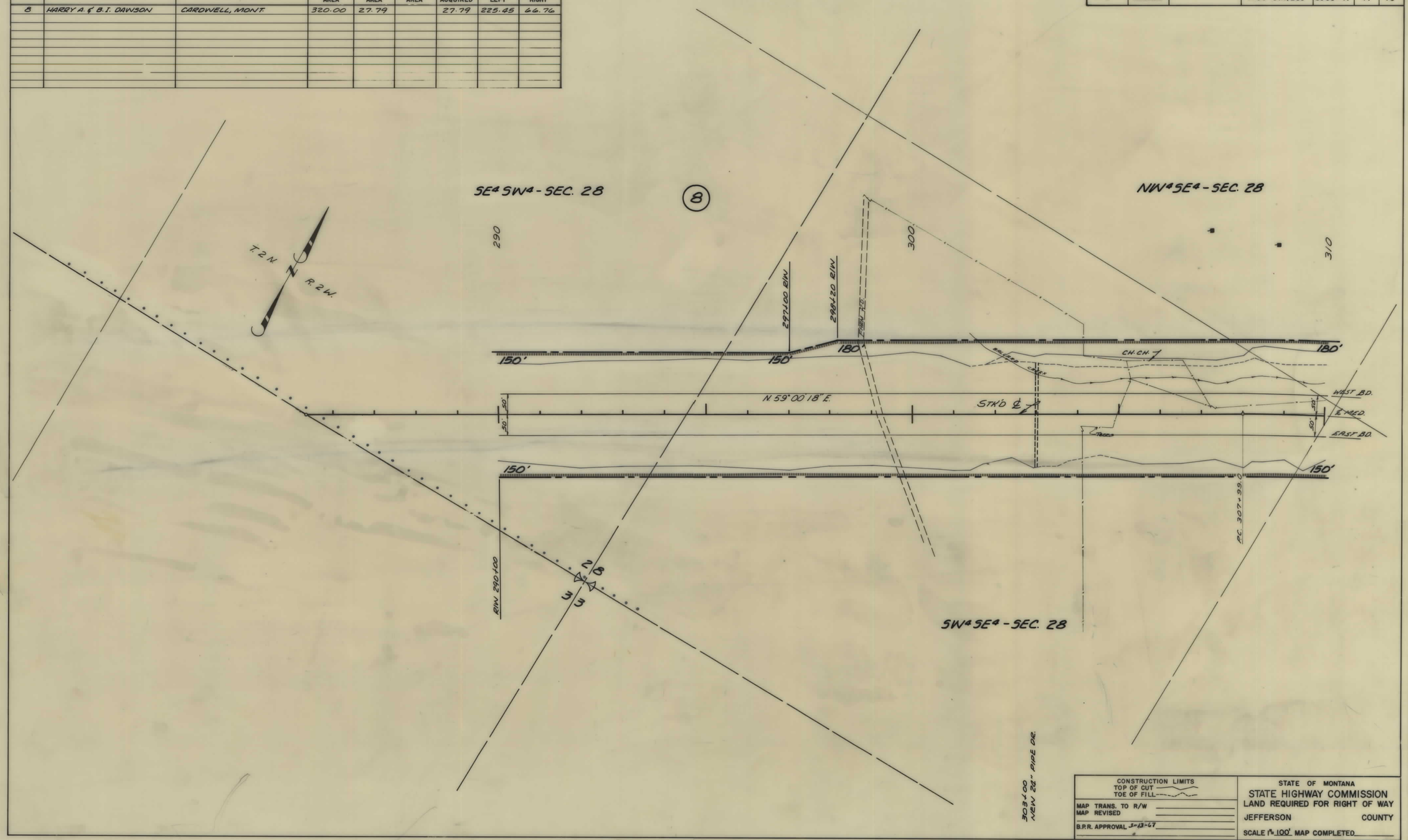

1-90-5(11)255 SHT 11 OF 18

FED. ROAD DIST. NO.	STATE OF MONTANA	FED. AID PROJECT NUMBERS CONST. NO.	R/W NO.	STATE NO.	SHEET NO.	TOTAL SHEETS
8			1-90-5(11)255	8905-11	12	18

OWNERSHIPS

PARCEL	NAME	ADDRESS	TOTAL AREA	GROSS R/W AREA	P. T. W. AREA	AREA TO BE ACQUIRED	REMAINDER LEFT	REMAINDER RIGHT
8	HARRY & E. I. DAWSON	CARDWELL, MONT.	320.00	27.79		27.79	225.45	66.76
9	GENEVIEVE MURPHY	" "	800.00	72.66	1.17	71.49	377.66	349.68

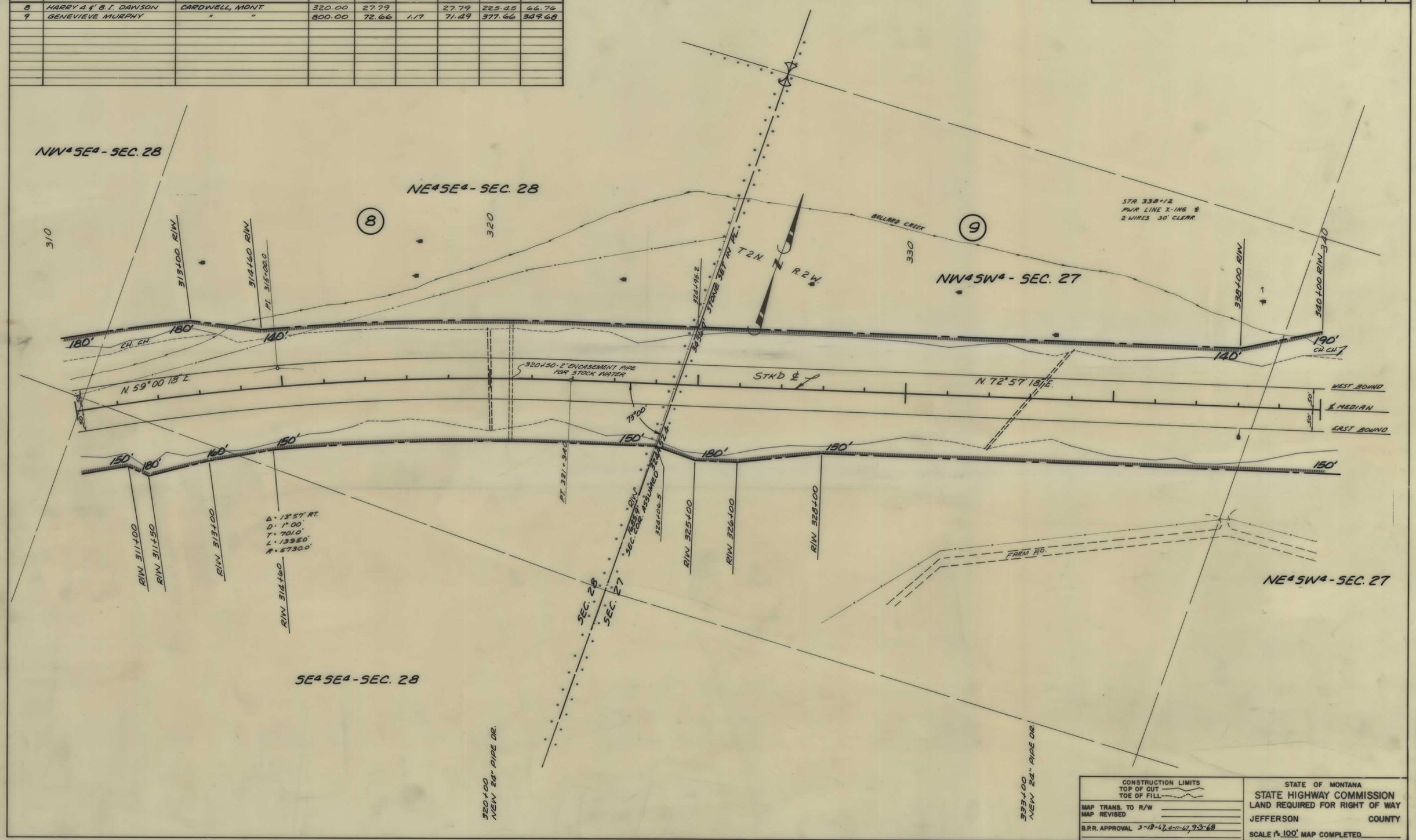

CONSTRUCTION LIMITS	STATE OF MONTANA
TOP OF CUT / TOE OF FILL	STATE HIGHWAY COMMISSION
MAP TRANS. TO R/W	LAND REQUIRED FOR RIGHT OF WAY
MAP REVISED	JEFFERSON COUNTY
B.P.R. APPROVAL 3-12-67, 4-11-67, 9-3-68	SCALE 1" = 100' MAP COMPLETED

1 90-5(11)255 SHT 12 OF 18

FED. ROAD DIST. NO.	STATE OF MONTANA	FED. AID PROJECT NUMBERS		STATE NO.	SHEET NO.	TOTAL SHEETS
		CONST. NO.	R/W NO.			
8			I-90-5(11)255	8905-11	13	18

OWNERSHIPS

PARCEL	NAME	ADDRESS	TOTAL AREA	GROSS R/W AREA	P. T. W. AREA	AREA TO BE ACQUIRED	REMAINDER LEFT	REMAINDER RIGHT
9	GENEVIEVE MURPHY	CARDWELL, MONT.	800.00	72.66	1.17	71.49	377.66	349.68

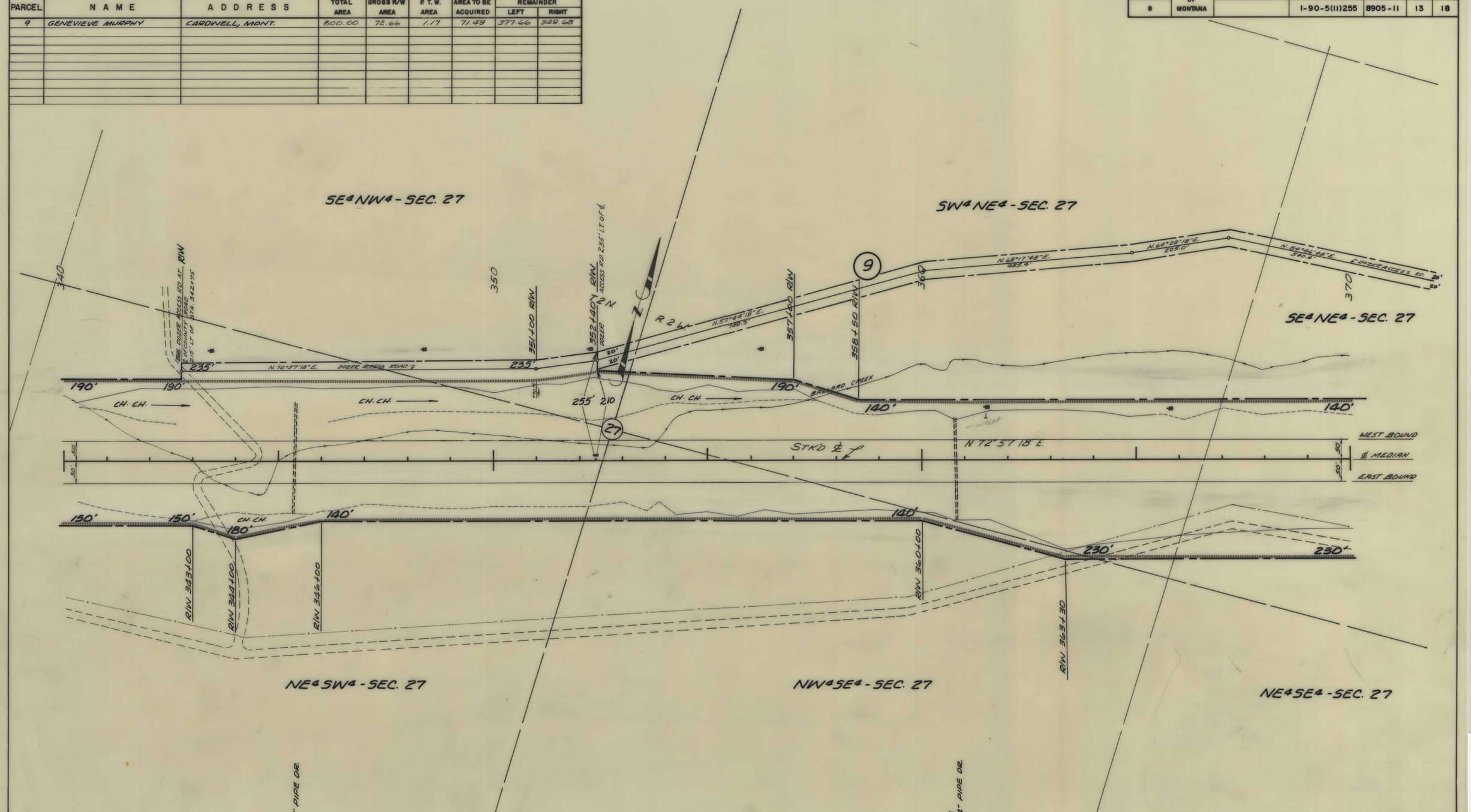

CONSTRUCTION LIMITS	STATE OF MONTANA
TOP OF CUT TOE OF FILL	STATE HIGHWAY COMMISSION LAND REQUIRED FOR RIGHT OF WAY
MAP TRANS. TO R/W MAP REVISED	JEFFERSON COUNTY
B.P.R. APPROVAL 4-11-67	SCALE 1" = 100' MAP COMPLETED

I 90-5(11)255 SHT 13 OF 18

FED. ROAD DIST. NO.	STATE OF MONTANA	FED. AID PROJECT NUMBERS CONST. NO.	R/W NO.	STATE NO.	SHEET NO.	TOTAL SHEETS
8			I-90-5(11)255	8905-11	14	18

OWNERSHIPS

PARCEL	NAME	ADDRESS	TOTAL AREA	GROSS R/W AREA	P. T. W. AREA	AREA TO BE ACQUIRED	REMAINDER LEFT	REMAINDER RIGHT
9	GENEVIEVE MURPHY	CARDWELL, MONT.	800.00	72.66	1.17	71.49	377.66	349.68

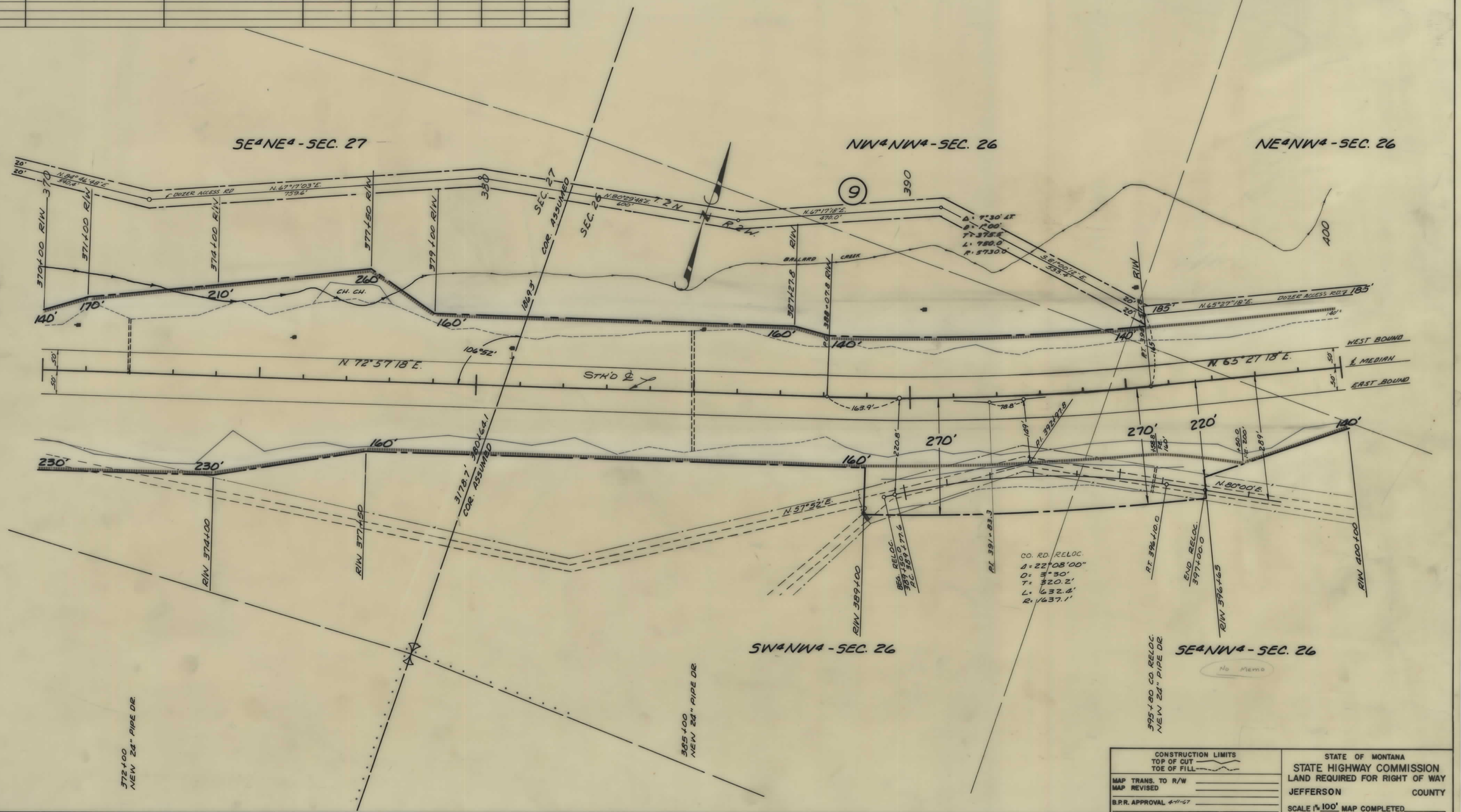

CONSTRUCTION LIMITS	STATE OF MONTANA
TOP OF CUT ———	STATE HIGHWAY COMMISSION
TOE OF FILL ———	LAND REQUIRED FOR RIGHT OF WAY
MAP TRANS. TO R/W	JEFFERSON COUNTY
MAP REVISED	
B.P.R. APPROVAL 4-11-67	SCALE 1" = 100' MAP COMPLETED

I 90-5(11)255 SHT 14 OF 18

FED. ROAD DIST. NO.	STATE OF MONTANA	FED. AID PROJECT NUMBERS CONST. NO.	R/W NO.	STATE NO.	SHEET NO.	TOTAL SHEETS
8			1-90-5(11)255	8905-11	15	18

OWNERSHIPS

PARCEL	NAME	ADDRESS	TOTAL AREA	GROSS R/W AREA	P. T. W. AREA	AREA TO BE ACQUIRED	REMAINDER LEFT	REMAINDER RIGHT
9	GENEVIEVE MURPHY	CARDWELL, MONT.	800.00	72.66	1.17	71.49	377.66	349.65
10	GEO. O. & LOIS M. BALLARD	" "	1760.00	21.19		21.19	640.34	1098.47

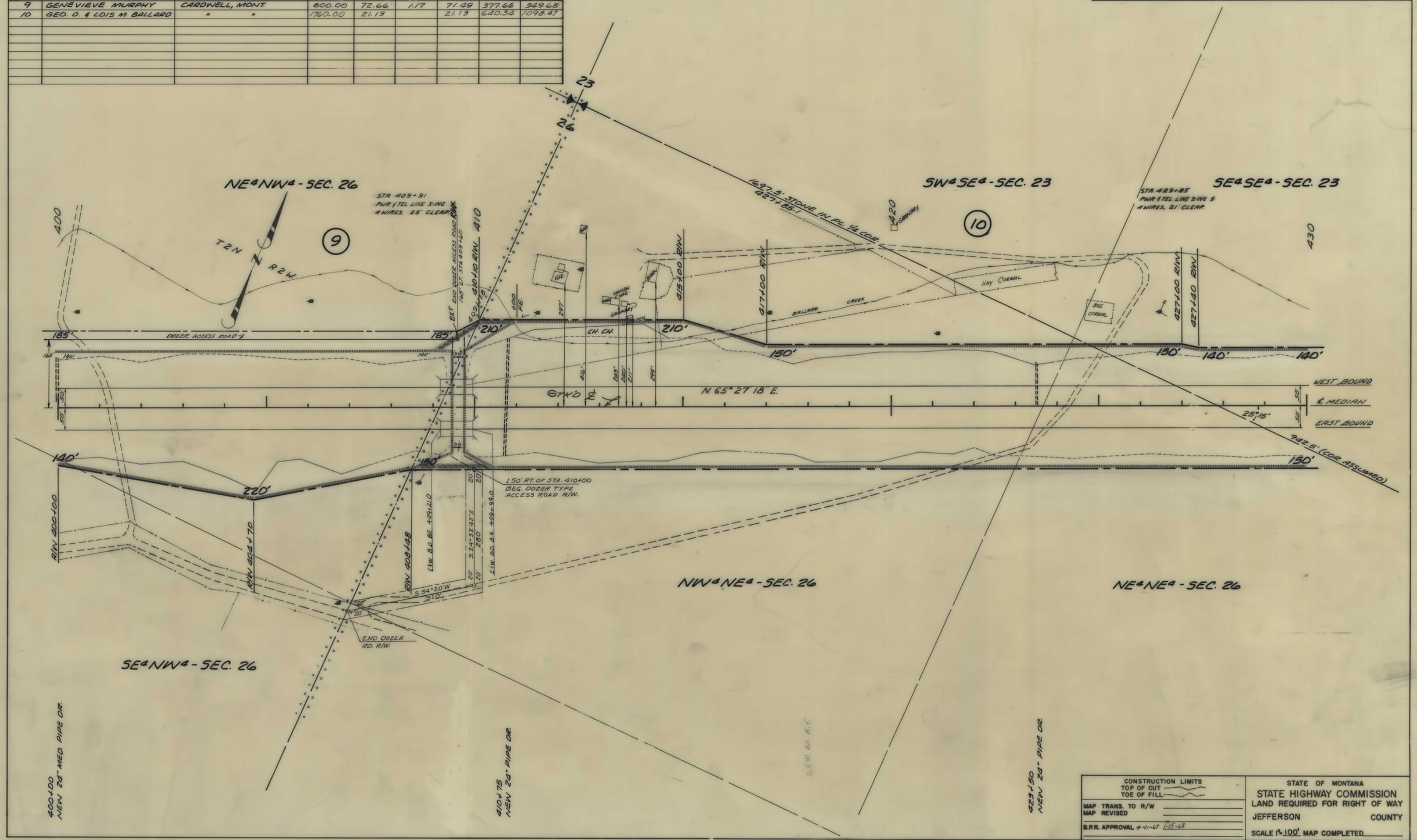

CONSTRUCTION LIMITS
TOP OF CUT
TOE OF FILL

MAP TRANS. TO R/W
MAP REVISED

B.P.R. APPROVAL 4-11-67 1-15-68

STATE OF MONTANA
STATE HIGHWAY COMMISSION
LAND REQUIRED FOR RIGHT OF WAY
JEFFERSON COUNTY
SCALE 1" = 100' MAP COMPLETED

I 90-5(11)255 SHT 15 OF 18

FED. ROAD DIST. NO.	STATE OF MONTANA	FED. AID PROJECT NUMBERS CONST. NO.	R/W NO.	STATE NO.	SHEET NO.	TOTAL SHEETS
8			1-90-5(11) 255	8905-11	16	18

OWNERSHIPS

PARCEL	NAME	ADDRESS	TOTAL AREA	GROSS R/W AREA	P. T. W. AREA	AREA TO BE ACQUIRED	REMAINDER LEFT	REMAINDER RIGHT
10	GEO. & LOIS BALLARD JR.	CARDWELL, MONT.	1760.00	21.19		21.19	640.34	1098.47
11	RAYMOND & M. SHANHOLTZER	" "	778.82	60.00		60.00	410.56	308.26

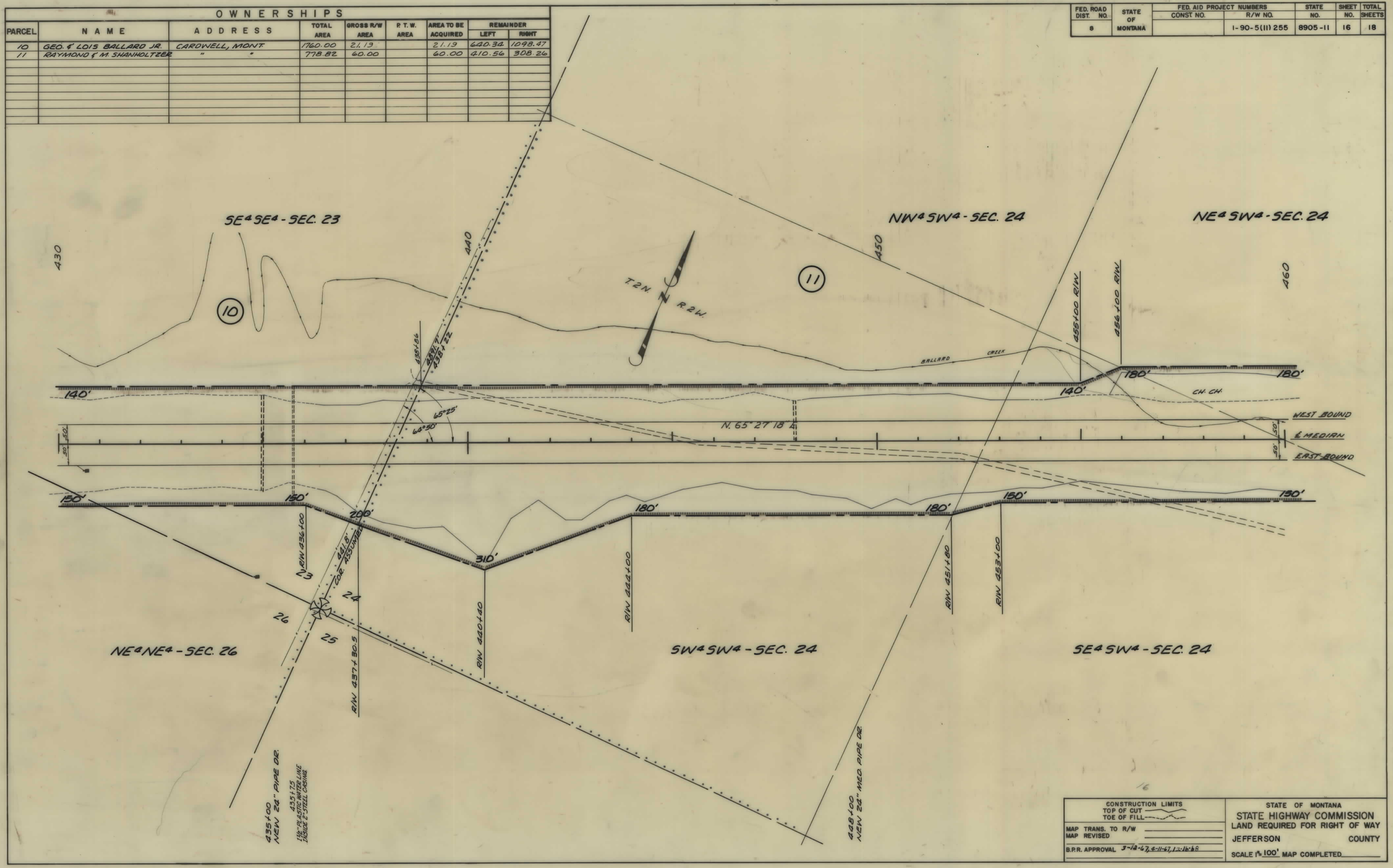

CONSTRUCTION LIMITS TOP OF CUT / TOE OF FILL	STATE OF MONTANA STATE HIGHWAY COMMISSION LAND REQUIRED FOR RIGHT OF WAY
MAP TRANS. TO R/W / MAP REVISED	JEFFERSON COUNTY
B.P.R. APPROVAL 3-12-67, 4-11-67, 12-16-68	SCALE 1" = 100' MAP COMPLETED

16

1 90-5(11)255 SHT 16 OF 18

FED. ROAD DIST. NO.	STATE OF MONTANA	FED. AID PROJECT NUMBERS CONST. NO.	R/W NO.	STATE NO.	SHEET NO.	TOTAL SHEETS
8			1-90-5(11)255	8905-11	17	18

OWNERSHIPS

PARCEL	NAME	ADDRESS	TOTAL AREA	GROSS R/W AREA	P. T. W. AREA	AREA TO BE ACQUIRED	REMAINDER LEFT	REMAINDER RIGHT
11	RAYMOND & M. SHANHOLTZER	CARDWELL, MONT.	778.82	60.00		60.00	410.56	308.26

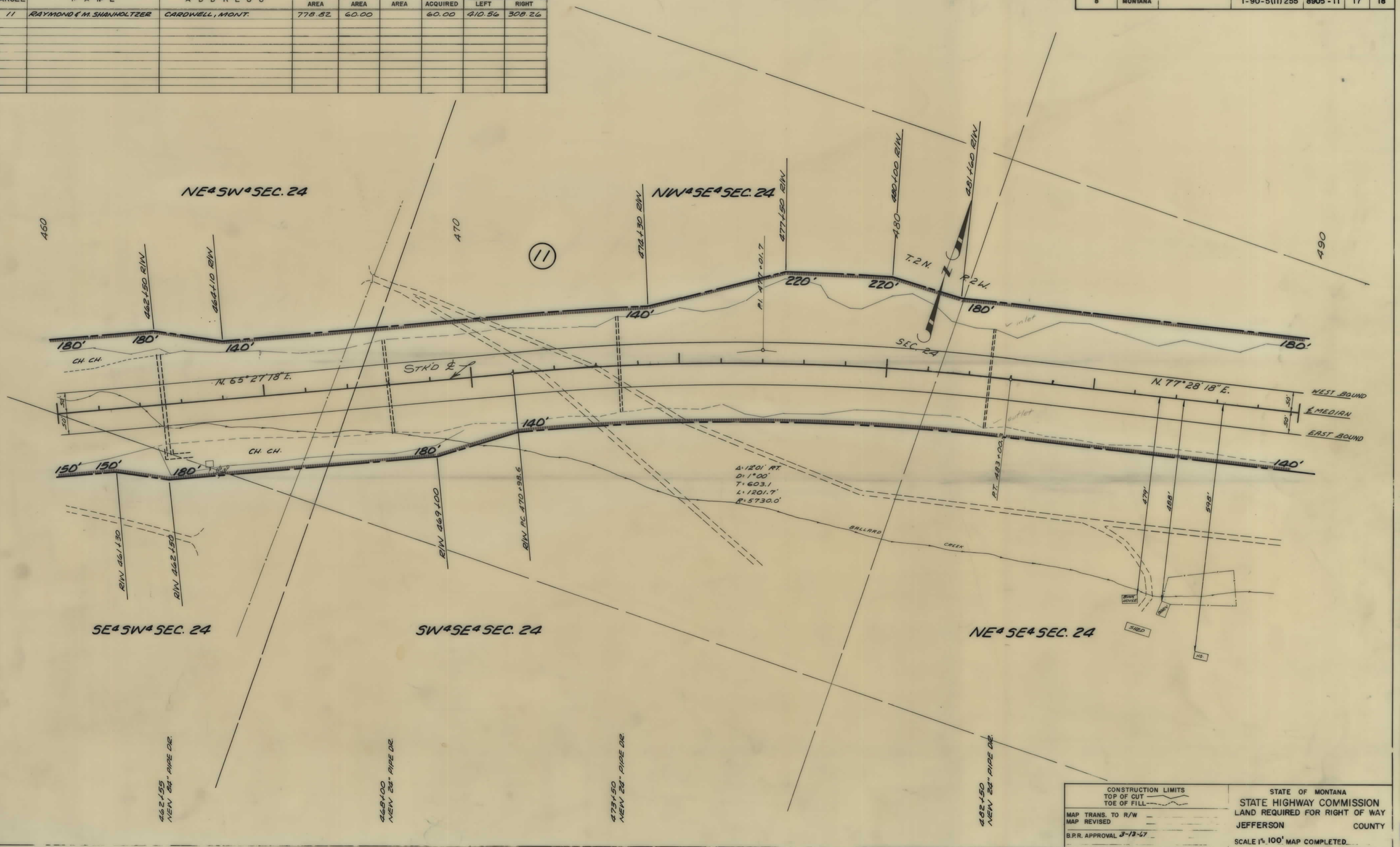

CONSTRUCTION LIMITS
TOP OF CUT
TOE OF FILL

MAP TRANS. TO R/W
MAP REVISED

B.P.R. APPROVAL 3-13-67

STATE OF MONTANA
STATE HIGHWAY COMMISSION
LAND REQUIRED FOR RIGHT OF WAY
JEFFERSON COUNTY
SCALE 1" = 100' MAP COMPLETED

1 90-5(11)255 SHT 17 OF 18

FED. ROAD DIST. NO.	STATE OF MONTANA	FED. AID PROJECT NUMBERS CONST. NO.	R/W NO.	STATE NO.	SHEET NO.	TOTAL SHEETS
8			I-90-5(11)255	8905-11	18	18

OWNERSHIPS

PARCEL	NAME	ADDRESS	TOTAL AREA	GROSS R/W AREA	P. T. W. AREA	AREA TO BE ACQUIRED	REMAINDER LEFT	REMAINDER RIGHT
11	RAYMOND & M. SHANHOLTZER	CARDWELL, MONT.	778.82	60.00		60.00	410.56	308.26

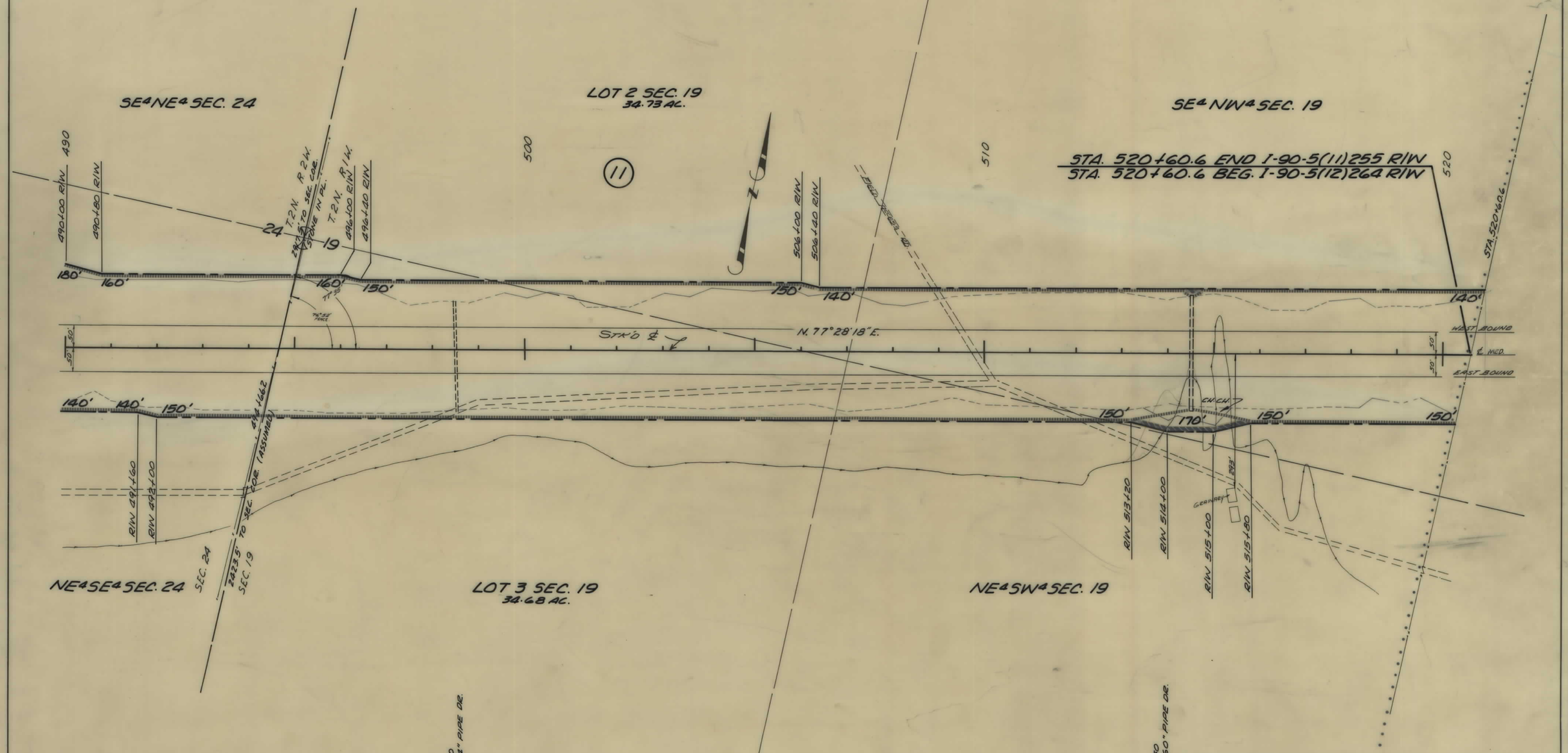

CONSTRUCTION LIMITS
TOP OF CUT
TOE OF FILL

MAP TRANS. TO R/W
MAP REVISED
B.P.R. APPROVAL 3-13-67

STATE OF MONTANA
STATE HIGHWAY COMMISSION
LAND REQUIRED FOR RIGHT OF WAY
JEFFERSON COUNTY
SCALE 1" = 100' MAP COMPLETED

I 90-5(11)255 SHT 18 OF 18