MONTANA DEPARTMENT OF TRANSPORTATION

STATE	RIGHT OF WAY ID.	SHEET NO.	TOTAL SHEETS
MONTANA	STPP 72-1(12)10	1	35
PROJECT NUMBER 1016-012			

BELFRY - NORTH

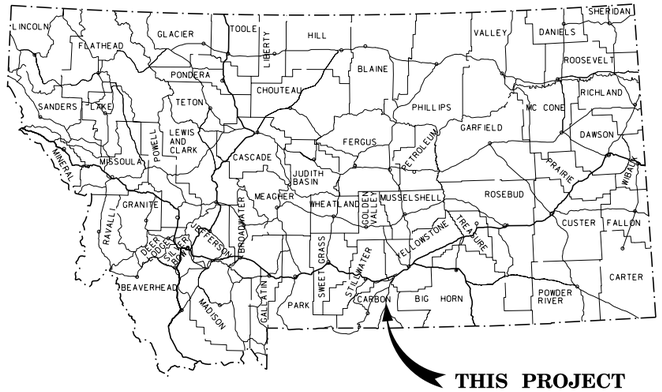

CONVENTIONAL SIGNS

PROPOSED RIGHT OF WAY LINE
EXISTING RIGHT OF WAY LINE
RAILROAD RIGHT OF WAY LINE
RIGHT OF WAY BASELINE
STK'D CENTERLINE
SECTION LINE
OWNERSHIP BOUNDARY
FULL ACCESS CONTROL (AC)
LIMITED ACCESS CONTROL
EXISTING ACCESS CONTROL
PRESENT TRAVELED WAY (P.T.W.)
FENCE LINE
EXISTING GUARDRAIL
PROPOSED GUARDRAIL
GATE IN FENCE
CATTLE GUARD: EXIST. - PROPOSED
SECTION CORNER (FOUND / UNFOUND)
1/4 SECTION CORNER
CLOSING CORNER
MEANDER CORNER
CENTER OF SECTION
RIGHT OF WAY MONUMENT (FOUND / CALCULATED)
PROPERTY CORNER PIN
POWER POLE IN PLACE
TELEPHONE POLE IN PLACE
TELEGRAPH POLE IN PLACE
LIGHT POLE
PROPOSED CULVERT
EXISTING CULVERT
OUTLET DITCH
INLET DITCH
EXISTING DITCH
CHANNEL CHANGES (CH. CH.)
DITCH BLOCK
RIPRAP
BRIDGES
RAILROADS
PARCEL NUMBERS (2)
APPROACH: EXIST.- PROPOSED
GATED IRRIGATION PIPE (PIP)
IRRIGATION DITCH
BURIED PRESSURE IRRIGATION PIPE

FHWA/MDT APPROVAL	11-28-06
MAP REVISED	

RIGHT OF WAY PLAN OF FEDERAL AID PROJECT NO. STPP 72–1(12)10

BELFRY – NORTH

CARBON COUNTY

17.1 Kilometers

GRID STATE PLANE COORDINATES

THIS IS A STATE PLANE COORDINATE PROJECT. ALL DIMENSIONS, DISTANCES AND AREAS ON THIS PROJECT ARE GRID, EXCEPT FOR THE EXISTING R/W WIDTH DIMENSION, WHICH IS RECORD. THE COMBINATION SCALE FACTOR IS 0.99973127 FROM BEGIN. OF PROJECT TO STA. 50+28.86.

THE CSF IS 0.99970903 FROM STA. 50+28.86 TO STA. 118+81.19.

THE CSF IS 0.99968085 FROM STA. 118+81.19 TO THE END OF PROJECT

SEE SHEET NO. 2-5 FOR OWNERSHIP NAMES, ADDRESSES, AREAS, ETC.

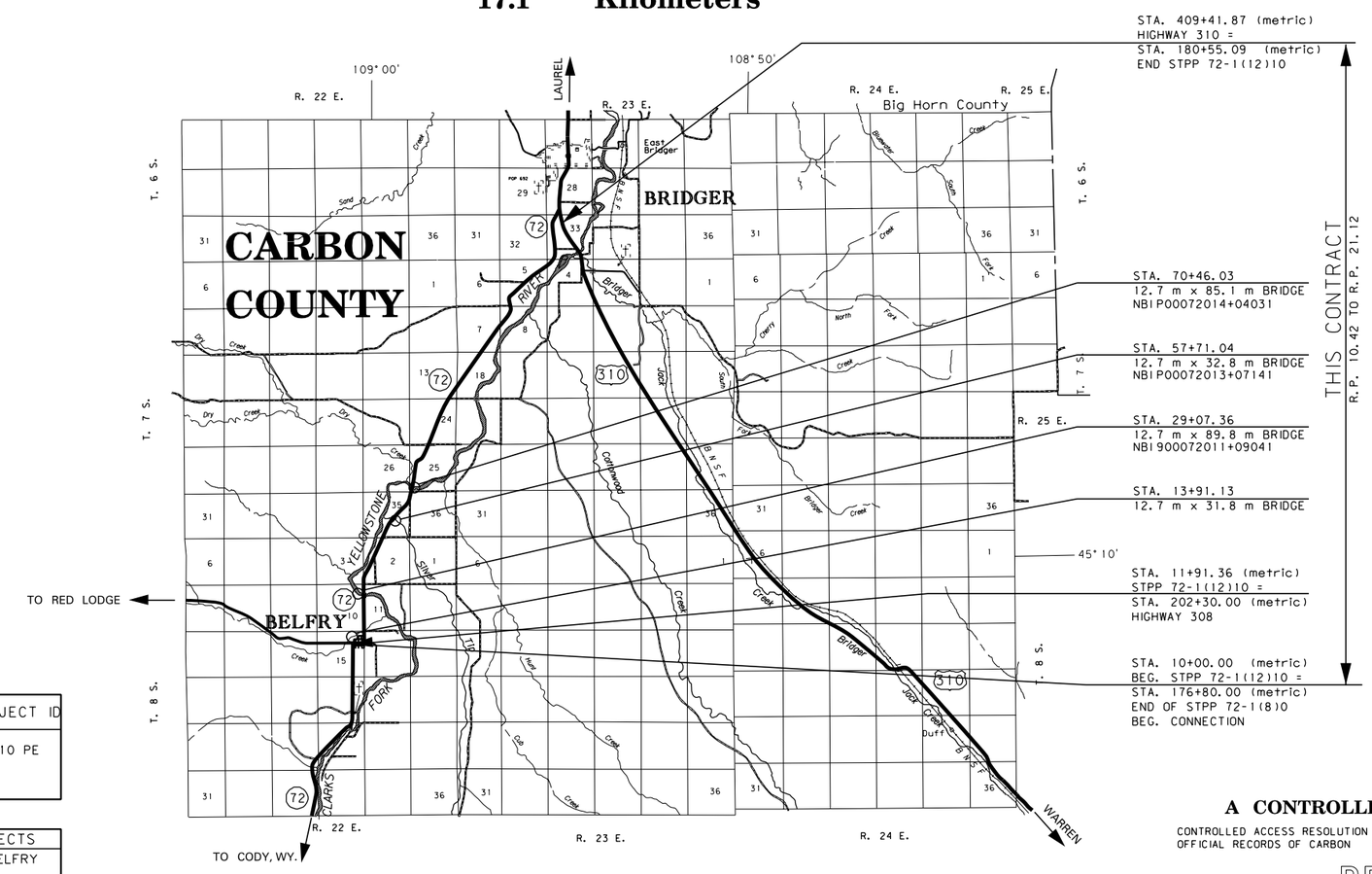

ASSOCIATED PROJECT ID
STTP-F72-1(1)10 PE

RELATED PROJECTS
WYOMING LINE-BELFRY STPP 72-1(10)0
BRIDGER SOUTH NH4-1(16)13F

A CONTROLLED ACCESS FACILITY

CONTROLLED ACCESS RESOLUTION IS RECORDED DOC. 324847 ON 10/12/2006 OFFICIAL RECORDS OF CARBON COUNTY, MONTANA

PRELIMINARY

NOTES: 1. ALL MEASUREMENTS ARE METRIC EXCEPT AS NOTED

MDT MONTANA DEPARTMENT OF TRANSPORTATION
MONTANA CADD
DAVID EVANS AND ASSOCIATES INC.
908 N. Sullivan Rd., Suite 300
Spokane Washington 99201
Phone: 509.327.8697
MONTANA CADD

3
2
1

STATE	RIGHT OF WAY ID.	SHEET NO.	TOTAL SHEETS
MONTANA	STPP 72-1(12)10	2	35
PROJECT NUMBER 1016-012			

BELFRY - NORTH

OWNERSHIP

PARCEL	NAME	ADDRESS	TOTAL AREA METRIC	TOTAL AREA ENGLISH	GROSS R/W AREA METRIC	GROSS R/W AREA ENGLISH	EX. EASE. AREA METRIC	EX. EASE. AREA ENGLISH	NET AREA METRIC	NET AREA ENGLISH	REMAINDER LEFT METRIC	REMAINDER LEFT ENGLISH	REMAINDER RIGHT METRIC	REMAINDER RIGHT ENGLISH	CONST. PMT. AREA METRIC	CONST. PMT. AREA ENGLISH	EASE. AREA METRIC	EASE. AREA ENGLISH	SHEET NO.
1	BELFRY ESTATES, INC.	PO BOX 450, RED LODGE, MT 59068-0450	64.750+ ha	160.00+ AC	OWNER NOTIFICATION ONLY														6
2	TERESA J. TUPPER	1040 HIGHWAY 72, BELFRY, MT 59008-9544	0.785 ha	1.87 AC	OWNER NOTIFICATION ONLY														6
3	JEAN ROBERTS	PO BOX 161, BELFRY, MT	0.923 ha	2.28 AC											0.113 ha	0.28 AC			6
4	MARTIN ANDREW & CYNTHIA MCBRIDE KRUM	PO BOX 148, BELFRY, MT 59008-0148	0.368 ha	0.91 AC	0.049 ha	0.12 AC			0.049 ha	0.12 AC									6
4S1	LAMAR OUTDOOR ADVERTISING (Permit #02824)	7505 ENTRYWAY DRIVE, BILLINGS, MT 59102			FOR NEGOTIATIONS ONLY														
5	ROADRUNNER LLP	PO BOX 146, BELFRY, MT 59008-0146	0.308 ha	0.76 AC											0.035 ha	0.09 AC			6
6	MARTIN ANDREW & CYNTHIA MCBRIDE KRUM	PO BOX 148, BELFRY, MT 59008-0148	0.405 ha	1.00 AC	0.162 ha	0.40 AC			0.162 ha	0.40 AC									6, 7
7	MARTIN ANDREW & CYNTHIA MCBRIDE KRUM	PO BOX 148, BELFRY, MT 59008-0148	0.167 ha	0.41 AC	0.037 ha	0.09 AC			0.037 ha	0.09 AC					0.046 ha	0.11 AC			6, 7
4, 6, 7	COMBINATION PARCEL		0.940 ha	2.32 AC	0.272 ha	0.67 AC			0.272 ha	0.67 AC					0.046 ha	0.11 AC			6, 7
8	CLARENCE F. & DOROTHY D. TOOGOOD, TRUSTEES OF THE TOOGOOD FAMILY TRUST	PO BOX 105, BELFRY, MT 59008-0105	6.455 ha	15.95 AC	0.321 ha	0.79 AC			0.321 ha	0.79 AC					0.037 ha	0.09 AC			7
9	DUANE D. & MARLA P. EBEL	PO BOX 123, BELFRY, MT 59008-0123	0.374 ha	0.93 AC	0.050 ha	0.12 AC			0.050 ha	0.12 AC									7
10	CAROL J. FRAKER	PO BOX 166, BELFRY, MT 59008-0166	3.525 ha	8.71 AC	1.298 ha	3.21 AC			1.298 ha	3.21 AC	1.987 ha	4.91 AC	0.242 ha	0.60 AC					7, 8
11	CLARA & HOWARD M. BROWN, TRUSTEES C/D DEAN & DENA SPAULDING TRUST	PO BOX 6 PO BOX 51, BELFRY, MT 59008-0051	64.750+ ha	160.00+ AC	4.987 ha	12.32 AC			①4.987 ha	12.32 AC					0.834 ha	2.06 AC			7, 8, 9, 35
12	CARBON COUNTY	PO BOX 887, RED LODGE, MT 59068	2.833 ha	7.00 AC	0.016 ha	0.04 AC			0.016 ha	0.04 AC					0.122 ha	0.30 AC			8
13	USA BUREAU OF LAND MANAGEMENT (BILLINGS FIELD OFFICE)	5001 SOUTHGATE DR., BILLINGS, MT 59101	2.744 ha	6.78 AC	0.238 ha	0.59 AC			0.411 ha	1.01 AC	2.107 ha	5.21 AC	0.399 ha	0.99 AC	0.042 ha	0.10 AC			9
14	RONALD A. & KATHLEEN ANN WOLFE	PO BOX 450, RED LODGE, MT 59068-0450	56.033 ha	138.46 AC	4.258 ha	10.52 AC	0.753 ha	1.86 AC	3.505 ha	8.66 AC	20.733 ha	51.23 AC	32.852 ha	81.18 AC	0.164 ha	0.40 AC	*0.221 ha	*0.55 AC	9, 10, 11, 34
15	DEBORAH L. WOHLGENANT aka DEBORAH WOHLGENANT	2519 WILDHORSE TR., CHEYENNE, WY 82009	9.878 ha	24.41 AC	ACCESS CONTROL ONLY														10, 11, 12
16	MILY & GERALDINE BAKICH	PO BOX 87, BELFRY, MT 59008-0087	35.208 ha	87.00 AC	3.133 ha	7.74 AC	2.375 ha	5.87 AC	0.758 ha	1.87 AC							*0.188 ha	*0.46 AC	11
17	JAMES D. PAHRE	P.O. BOX 1172, RED LODGE, MT 59068	12.141 ha	30.00 AC	FOR NEGOTIATIONS ONLY														11
18	STEVEN L. THUESEN & MONICA S. THUESEN	P.O. BOX 1368, RED LODGE, MT 59068	21.898 ha	54.11 AC	0.683 ha	1.69 AC	0.029 ha	0.07 AC	0.654 ha	1.62 AC					0.141 ha	0.35 AC			11, 12
19	DELETED																		
15, 19	DELETED																		
20	TOM O. & HAZEL M. MCDOWALL	RR 1 BOX 1115, BRIDGER, MT 59014-9704	2.193 ha	5.42 AC	ACCESS CONTROL										0.059 ha	0.15 AC			12
21	DUANE L. & DENA HERGENRIDER	RR 1 BOX 1113, BRIDGER, MT 59014	8.863 ha	21.90 AC	1.142 ha	2.82 AC	0.910 ha	2.25 AC	0.232 ha	0.57 AC	6.472 ha	15.99 AC	1.481 ha	3.66 AC	0.275 ha	0.68 AC			12, 13, 14
22	RANDAL G. & ROGENE HERGENRIDER 4/5, RANDAL G. HERGENRIDER 1/5 , ETAL	RR 1 BOX 1111, BRIDGER, MT 59014-9704	64.750+ ha	160.00+ AC	**3.013 ha	** 7.44 AC	2.126 ha	5.25 AC	**0.887 ha	** 2.19 AC	23.940 ha	59.16 AC	51.525 ha	127.32 AC	0.580 ha	1.43 AC			13, 14
23	BRUCE F. & ESTHER G. GIEST	1435 HIGHWAY 72, BRIDGER, MT 59014	51.435± ha	127.09± AC	2.155 ha	5.32 AC	2.155 ha	5.32 AC											14, 15
23.1	JAMES E. & CAROL L. TURNER	P.O. BOX 146, BELFRY, MT 59008	9.754± ha	24.10± AC	1.664 ha	4.11 AC	0.473 ha	1.17 AC	1.191 ha	2.94 AC			8.090 ha	19.99 AC			*0.120 ha	*0.29 AC	14, 15
24	GORDON & DIANA F. AISENBREY	RR 1 BOX 1109, BRIDGER, MT 59014-9704	65.252 ha	161.24 AC	1.088 ha	2.68 AC	0.621 ha	1.53 AC	0.467 ha	1.15 AC					0.208 ha	0.51 AC	*0.009 ha	*0.02 AC	15
25	K-E-W TRUST, MICHAEL L. NAFTS, TRUSTEE	1311 LONESOME PINE LN., BILLINGS, MT 59105-1643	50.319 ha	124.34 AC	4.333 ha	10.71 AC			4.333 ha	10.71 AC	5.559 ha	13.73 AC	40.430 ha	99.90 AC	0.224 ha	0.55 AC	%0.173 ha	%0.43 AC	15, 16, 17, 19, 20
26	WILLIAM D. JR. & TANNIE L. GRESSINGER	745 E. FISCHER CIR., SEBASTIAN, FL 32958-4626	10.089 ha	24.93 AC	ACCESS CONTROL ONLY														15, 16
27	MARY KUCHINSKI, ETAL	3953 PARKHILL DR. BILLINGS, MT 59102	0.173 ha	0.43 AC	OWNER NOTIFICATION ONLY														17
28	DONNA M. RILEY, ETAL	3953 PARKHILL DR. BILLINGS, MT 59102	28.097 ha	69.43 AC	ACCESS CONTROL										0.032 ha	0.08 AC			17, 18
29	TERRANCE D. & CHRISTINE K. SYME	P.O. BOX 99, RAYMOND, MT 59256	48.607 ha	120.11 AC	0.924 ha	2.28 AC	0.016 ha	0.04 AC	0.908 ha	2.24 AC					0.065 ha	0.16 AC			17, 18
30	DONNA M. RILEY, ETAL	3953 PARKHILL DR. BILLINGS, MT 59102	16.175 ha	39.97 AC	ACCESS CONTROL										0.035 ha	0.09 AC			18
31	DONNA M. RILEY, ETAL	3953 PARKHILL DR. BILLINGS, MT 59102	2.439 ha	6.03 AC	1.108 ha	2.74 AC	②0.631 ha	1.56 AC	0.477 ha	1.18 AC					0.110 ha	0.27 AC			18

% TO BE ACQUIRED IN THE NAME OF PARCEL 26
* TO BE ACQUIRED IN THE NAME OF CARBON COUNTY
** TO BE ACQUIRED AS AN EASEMENT
① CONTAINS AN AREA OF 0.009 ha (0.02 A.C.) TO BE ACQUIRED AS QUIT CLAIM DEED FOR PORTION OF UNDOCUMENTED VACATED ALLEY
② INCLUDES 0.016 ha (0.04 AC.) OF EX. CO. RD. EASE.

NOTES:
1. ALL MEASUREMENTS ARE METRIC EXCEPT AS NOTED
2. THE PROPOSED R/W LINE WHERE A SPIRAL CURVE TRANSITION IS USED IS A CHORD RATHER THAN A CONCENTRIC CURVE.
3. THE ENGLISH AREAS ARE FOR INFORMATIONAL PURPOSES ONLY.
4. ALL STATIONS AND OFFSETS FOR R/W BREAKS ARE IN REFERENCE TO THE R/W BASELINE.

RIGHT-OF-WAY COORDINATE ASCII FILES

R/W BREAK COORDS: 1016ROBRKZ01.TXT
R/W BASELINE COORDS: 1016ROBASZ01.TXT
ALL FILES ARE LOCATED ON THE CADD SERVER IN THE RO DIRECTORY, UNDER PROJECT: 1016

GRID STATE PLANE COORDINATES

THIS IS A STATE PLANE COORDINATE PROJECT. ALL DIMENSIONS, DISTANCES AND AREAS ON THIS PROJECT ARE GRID, EXCEPT FOR THE EXISTING R/W WIDTH DIMENSION, WHICH IS RECORD. THE COMBINATION SCALE FACTOR IS 0.99973127 FROM BEGIN. OF PROJECT TO STA. 50+28.86.

THE CSF IS 0.99970903 FROM STA. 50+28.86 TO STA. 118+81.19.

THE CSF IS 0.99968085 FROM STA. 118+81.19 TO THE END OF PROJECT

BACKSLOPE LIMITS INCLUDE ROUNDING
CONSTRUCTION LIMITS: CUT SECTION — TOP OF CUT; TOE OF FILL — DITCH BOTTOM

FHWA/DOT APPROVAL 11-28-06

MAP REVISED 01-09-07, 10-17-07, 12-10-07, 02-22-08, 03-20-08, 07-21-08, 04-13-09, 06-02-09, 08-12-09, 08-27-09, 09-02-09,

MAP REVISED CONT. 10-07-09, 11-05-09, 02-02-10, 02-12-10, 03-04-10 03-19-10 03-24-10 07-22-10 10-14-10 2-15-12

MONTANA
DEPARTMENT OF TRANSPORTATION

RIGHT OF WAY PLAN
CARBON COUNTY

MDT MONTANA DEPARTMENT OF TRANSPORTATION

MONTANA CADD

RDROW

DAVID EVANS AND ASSOCIATES INC.
608 N. Howard St., Suite 300
Spokane Washington 99201
Phone: 509.327.8697

C:\DGN\1016rown01.dgn
6/7/2017
4:13:09 PM
1 2 3 CPS - U0460

STATE	RIGHT OF WAY ID.	SHEET NO.	TOTAL SHEETS
MONTANA	STPP 72-1(12)10	3	35

PROJECT NUMBER 1016-012

BELFRY - NORTH

OWNERSHIP

PARCEL	NAME	ADDRESS	TOTAL AREA METRIC	TOTAL AREA ENGLISH	GROSS R/W AREA METRIC	GROSS R/W AREA ENGLISH	EX. EASE. AREA METRIC	EX. EASE. AREA ENGLISH	NET AREA METRIC	NET AREA ENGLISH	REMAINDER LEFT METRIC	REMAINDER LEFT ENGLISH	REMAINDER RIGHT METRIC	REMAINDER RIGHT ENGLISH	CONST. PMT. AREA METRIC	CONST. PMT. AREA ENGLISH	EASE. AREA METRIC	EASE. AREA ENGLISH	SHEET NO.
28,30,31	COMBINATION PARCEL		46.711 ha	115.43 AC	1.108 ha	2.74 AC	0.631 ha	1.56 AC	0.477 ha	1.18 AC					0.177 ha	0.44 AC			17,18
32	PHILLIP M. & KAREN HAYES	PO BOX 958, GARDINER, MT 59030-0958	31.319 ha	77.39 AC	1.800 ha	4.45 AC			1.800 ha	4.45 AC					0.093 ha	0.23 AC			18,19
33	GARY L. & BETTY J. LOSSEN	2032 45 ROAD, DEBEQUE, CO 81630-9602	11.141 ha	27.53 AC	FOR NEGOTIATIONS ONLY														18,19
34	PHILIP M. HAYES & KAREN M. HAYES	5520 ANNA MARIA DR., BILLINGS, MT 59106	64.750+ ha	160.00+ AC													**0.247 ha	**0.61 AC	19,20
35	K-E-W TRUST, MICHAEL L. NAFTS, TRUSTEE	1311 LONESOME PINE LN., BILLINGS, MT 59105-1643	16.248 ha	40.15 AC	0.037 ha	0.09 AC			0.037 ha	0.09 AC									20
25,35	COMBINATION PARCEL		66.567 ha	164.49 AC	4.368 ha	10.79 AC			4.368 ha	10.79 AC	5.558 ha	13.73 AC	40.430 ha	99.90 AC	0.787 ha	1.88 AC	*0.173 ha	*0.43 AC	15,17,20
36	JAMES B. & AUDREY S. BONOGOFSKY	PO BOX 190, BELFRY, MT 59008-0190	12.845 ha	31.74 AC	0.582 ha	1.44 AC			0.582 ha	1.44 AC					0.072 ha	0.18 AC			20
37	BAYARD T. RHOADES	29 PRICE RD., BRIDGER, MT 59014-9536	10.093 ha	24.94 AC											0.160 ha	0.39 AC			20,21
38	BAYARD T. RHOADES	29 PRICE RD., BRIDGER, MT 59014-9536	0.465 ha	1.15 AC	ACCESS CONTROL ONLY														20
37,38	COMBINATION PARCEL		10.558 ha	26.09 AC											0.160 ha	0.39 AC			20,21
39	DOUGLAS L. & STACY L. STRINGARI	7 GOLDEN LN., BRIDGER, MT 59014-9559	3.444 ha	8.51 AC	0.159 ha	0.39 AC			0.159 ha	0.39 AC					0.036 ha	0.09 AC	*0.065 ha	*0.16 AC	20
40	CODY D. NICHOLSON & BAYLEE NICHOLSON	1676 HIGHWAY 72, BRIDGER, MT 59014-9600	4.027 ha	9.95 AC	0.199 ha	0.49 AC			0.199 ha	0.49 AC					0.052 ha	0.13 AC			20,21
41	JAMES WEIPER & VICKI WEIPER	945 BATCHLER RD, RED OAK, TX 75154	7.248 ha	17.91 AC	0.162 ha	0.40 AC			0.162 ha	0.40 AC					0.439 ha	1.08 AC			21
42	HEIRS AND DEVISEES OF CRAIG W. CHRISTIE,	RR 1 BOX 1090, BRIDGER, MT 59014-9705	0.405 ha	1.00 AC											0.023 ha	0.06 AC	*0.025 ha	*0.06 AC	21
	DECEASED, GEORGE B. ROCKWELL, PERSONAL REPRESENTATIVE																		
43	ALICE C. HAYDEN, TRUSTEE	1720 HWY 72, BRIDGER, MT 59014	35.920 ha	88.76 AC	2.645 ha	6.54 AC	1.755 ha	4.34 AC	0.890 ha	2.20 AC					0.486 ha	1.20 AC			21,22
44	ALICE C. HAYDEN, TRUSTEE	1720 HWY 72, BRIDGER, MT 59014	20.938 ha	51.74 AC											0.049 ha	0.12 AC			21,22
43,44	COMBINATION PARCEL		56.858 ha	140.50 AC	0.900 ha	2.22 AC	0.010 ha	0.02 AC	0.890 ha	2.20 AC					0.535 ha	1.32 AC			21,22
45	J & P ENTERPRISES TRUST	RR 1 BOX 1086, BRIDGER, MT 59014-9705	33.184 ha	82.00 AC											0.325 ha	0.80 AC			22,23,24
46	J & P ENTERPRISES TRUST	RR 1 BOX 1086, BRIDGER, MT 59014-9705	30.351 ha	75.00 AC	2.775 ha	6.86 AC	1.760 ha	4.35 AC	1.015 ha	2.51 AC					0.300 ha	0.74 AC			22,23,24
45,46	COMBINATION PARCEL		63.536 ha	157.00 AC	1.025 ha	2.53 AC	0.010 ha	0.02 AC	1.015 ha	2.51 AC					0.625 ha	1.54 AC			22,23,24
47	LOUIS C. & KATHY M.V. DUBS	4910 CUSTER AVE., BILLINGS, MT 59106-2300	48.158 ha	119.00 AC	0.016 ha	0.04 AC			0.016 ha	0.04 AC					0.370 ha	0.91 AC			24
48	DEBRA L. RENNICH & ALAN D. RENNICH	1812 HIGHWAY 72, BRIDGER, MT 59014	3.424 ha	8.46 AC	0.378 ha	0.93 AC	0.226 ha	0.56 AC	0.152 ha	0.37 AC									24
48.1	CAROL J. NASH	1973 HIGHWAY 72, BRIDGER, MT 59014	9.559 ha	23.62 AC	1.078 ha	2.66 AC	0.673 ha	1.66 AC	0.405 ha	1.00 AC					0.036 ha	0.09 AC			24
49	DON C. & GLADYS E. PREMO	1863 HIGHWAY 72, BRIDGER, MT 59014	48.967 ha	121.00 AC	0.573 ha	1.41 AC	①0.017 ha	0.04 AC	0.556 ha	1.37 AC					0.549 ha	1.36 AC	***0.542ha	***1.34 AC	24,25,26
50	JOHN W. & WANDA M. GOETZ	1864 HIGHWAY 72, BRIDGER, MT 59014-9598	57.113 ha	141.13 AC	0.444 ha	1.10 AC			0.444 ha	1.10 AC					0.335 ha	0.83 AC			24,25,26
51	ROGER A. & PATRICIA K. WEBBER AND	RR 1 BOX 1075, BRIDGER, MT 59014-9705;	30.756 ha	76.00 AC	0.555 ha	1.37 AC	①0.017 ha	0.04 AC	0.538 ha	1.33 AC					0.003 ha	0.01 AC	%0.156 ha	%0.39 AC	26
	NPI JOSHUA A. WEBBER	BOX 741, BRIDGER, MT 59014																	
52	KARL ALLEN & ELIZABETH COOKMAN GRAHAM	RR 1 BOX 1079, BRIDGER, MT 59014-9705	48.967 ha	121.00 AC	0.583 ha	1.44 AC			0.583 ha	1.44 AC					0.732 ha	1.81 AC			26,27
53	JORDAN J. & BERTHA M. WEBBER, ETAL	RR 1 BOX 1074, BRIDGER, MT 59014-9705	8.964 ha	22.15 AC	0.322 ha	0.80 AC	①0.015 ha	0.04 AC	0.307 ha	0.76 AC							#0.157 ha	#0.39 AC	26,27
54	ROBERT & KEA FISHER	RR 1 BOX 1079A, BRIDGER, MT 59014-9705	0.749 ha	1.85 AC											0.063 ha	0.15 AC			26,27
55	NASH FAMILY TRUST	RR 1 BOX 1073A, BRIDGER, MT 59014-9705	42.549 ha	105.14 AC	0.216 ha	0.53 AC	①0.015 ha	0.04 AC	0.201 ha	0.49 AC					0.280 ha	0.69 AC			27,28
56	SAND CREEK CANAL CO., FKA	C/O RIKKI ZENTNER, 37 S. RIVER RD.,	1.737 ha	4.29 AC	ACCESS CONTROL ONLY										0.068 ha	0.17 AC			27,28
	SAND CREEK DITCH COMPANY	P.O. BOX 364, BRIDGER, MT 59014																	
57	DELETED																		
55, 56	DELETED																		
58A	MONTANA DEPARTMENT OF FISH, WILDLIFE	PO BOX 200701, HELENA, MT 59620-0701															$0.303 ha	$0.75 AC	28
	AND PARKS																		
58	MONTANA DEPARTMENT OF FISH, WILDLIFE	PO BOX 200701, HELENA, MT 59620-0701	35.612 ha	88.00 AC											0.770 ha	1.90 AC	*0.050 ha	*0.12 AC	28,29
	AND PARKS																		

0.060 ha (0.15 AC) TO BE ACQUIRED IN THE NAME OF CARBON COUNTY AND
0.097 ha (0.24 AC) TO BE ACQUIRED IN THE NAME OF DRY CREEK CANAL & IRRIGATION CO. AND GOLDEN DITCH CO.

% TO BE ACQUIRED IN THE NAME OF PARCEL 52

* TO BE ACQUIRED IN THE NAME OF CARBON COUNTY

** TO BE ACQUIRED IN THE NAME OF DRY CREEK CANAL

*** 0.064 ha (0.16 AC) TO BE ACQUIRED IN THE NAME OF CARBON COUNTY AND 0.478 ha (1.18 AC) TO BE ACQUIRED IN THE NAME OF PARCEL 52

① EX. CO. RD. EASE.

NOTES:
1. ALL MEASUREMENTS ARE METRIC EXCEPT AS NOTED
2. THE PROPOSED R/W LINE WHERE A SPIRAL CURVE TRANSITION IS USED IS A CHORD RATHER THAN A CONCENTRIC CURVE.
3. THE ENGLISH AREAS ARE FOR INFORMATIONAL PURPOSES ONLY.
4. ALL STATIONS AND OFFSETS FOR R/W BREAKS ARE IN REFERENCE TO THE R/W BASELINE.

BACKSLOPE LIMITS INCLUDE ROUNDING
CONSTRUCTION LIMITS: CUT SECTION TOP OF CUT; TOE OF FILL DITCH BOTTOM

FHWA/DOT APPROVAL 11-28-06

MAP REVISED 10-17-07, 12-10-07, 03-20-08, 05-06-08, 06-02-09, 11-05-09, 11-16-09, 12-28-09, 01-25-10, 02-02-10, 02-12-10,

MAP REVISED CONT. 03-04-10, 03-24-10, 04-22-10, 05-13-10 11-29-10 7-26-12

MONTANA
DEPARTMENT OF TRANSPORTATION

RIGHT OF WAY PLAN
CARBON COUNTY

RIGHT-OF-WAY COORDINATE ASCII FILES

R/W BREAK COORDS: 1016ROBRKZ01.TXT
R/W BASELINE COORDS: 1016ROBASZ01.TXT
ALL FILES ARE LOCATED ON THE CADD SERVER IN THE RO DIRECTORY, UNDER PROJECT: 1016

GRID STATE PLANE COORDINATES

THIS IS A STATE PLANE COORDINATE PROJECT. ALL DIMENSIONS, DISTANCES AND AREAS ON THIS PROJECT ARE GRID, EXCEPT FOR THE EXISTING R/W WIDTH DIMENSION, WHICH IS RECORD. THE COMBINATION SCALE FACTOR IS 0.99973127 FROM BEGIN. OF PROJECT TO STA. 50+28.86.

THE CSF IS 0.99970903 FROM STA. 50+28.86 TO STA. 118+81.19.

THE CSF IS 0.99968085 FROM STA. 118+81.19 TO THE END OF PROJECT

$ TO BE ACQUIRED IN THE NAME OF PARCELS 55 AND 56

MONTANA DEPARTMENT OF TRANSPORTATION

RDROW

DAVID EVANS AND ASSOCIATES, INC.
808 N. Havana St., Suite 300
Spokane Washington 99201
Phone: 509.327.8697

C:\DGN\1016rowrow01.dgn
6/27/2017
4:13:11 PM
3 2 1
CPS - U0460

STATE	RIGHT OF WAY ID.	SHEET NO.	TOTAL SHEETS
MONTANA	STPP 72-1(12)10	4	35
PROJECT NUMBER 1016-012			

BELFRY - NORTH

OWNERSHIP

PARCEL	NAME	ADDRESS	TOTAL AREA METRIC	TOTAL AREA ENGLISH	GROSS R/W AREA METRIC	GROSS R/W AREA ENGLISH	EX. EASE. AREA METRIC	EX. EASE. AREA ENGLISH	NET AREA METRIC	NET AREA ENGLISH	REMAINDER LEFT METRIC	REMAINDER LEFT ENGLISH	REMAINDER RIGHT METRIC	REMAINDER RIGHT ENGLISH	CONST. PMT. AREA METRIC	CONST. PMT. AREA ENGLISH	EASE. AREA METRIC	EASE. AREA ENGLISH	SHEET NO.
59	MONTANA DEPARTMENT OF FISH, WILDLIFE AND PARKS	PO BOX 200701, HELENA, MT 59620-0701	35.612 ha	88.00 AC	**2.311 ha	**5.71 AC	**1.926 ha	**4.76 AC	**0.385 ha	**0.95 AC					0.112 ha	0.28 AC	*0.261 ha	*0.65 AC	28,29
58,59	COMBINATION PARCEL		71.225 ha	176.00 AC	2.311 ha	5.71 AC	1.926 ha	4.76 AC	0.385 ha	0.95 AC					0.882 ha	2.18 AC	*0.311 ha	*0.77 AC	28,29
60	GREGORY M. & MARY M. SCHNEIDER	42 RIDGEWAY ROAD, BRIDGER, MT 59014	8.094 ha	20.00 AC	0.822 ha	2.03 AC	0.610 ha	1.51 AC	0.212 ha	0.52 AC									29,30
61	GREGORY M. & MARY M. SCHNEIDER	42 RIDGEWAY ROAD, BRIDGER, MT 59014	1.619 ha	4.00 AC	FOR NEGOTIATIONS ONLY														29,30
60,61	COMBINATION PARCEL		9.713 ha	24.00 AC	0.822 ha	2.03 AC	0.610 ha	1.51 AC	0.212 ha	0.52 AC									29,30
62	JACK C. JR. & VICTORIA SMALLWOOD	PO BOX 1967, GROTON, CT 06340-1967	8.498 ha	21.00 AC	**0.470 ha	** 1.16 AC			**0.470 ha	** 1.16 AC									30,31
63	GARY JACOBSON	PO BOX 201, BRIDGER, MT 59014-0201	13.686 ha	33.82 AC	0.238 ha	0.59 AC			0.238 ha	0.59 AC									30,31
64	DONNA G. KAPOR LIVING TRUST, TRUSTEE	PO BOX 86, BRIDGER, MT 59014-0086	0.508 ha	1.26 AC	OWNER NOTIFICATION ONLY														31
65	ALLAN STULER	M/T DECHEN MILLIE, PALM HARBOR, FL. 34683-6574	0.033 ha	0.08 AC	OWNER NOTIFICATION ONLY														32
66	RONALD D. KAPOR LIVING TRUST, TRUSTEE	PO BOX 86, BRIDGER, MT 59014-0086	1.820 ha	4.496 AC	0.038 ha	0.09 AC			0.038 ha	0.09 AC	1.782 ha	4.40 AC			0.030 ha	0.07 AC			31
67	JIM SOUTH	PO BOX 664, BRIDGER, MT 59014-0664	0.405 ha	1.00 AC	OWNER NOTIFICATION ONLY														31
68	BRUCE BUNTEN	PO BOX 427, BRIDGER, MT 59014-0427	0.720 ha	1.78 AC	OWNER NOTIFICATION ONLY														31
69	DEANA L. & DALE L. KILFOY	P.O. BOX 337, BRIDGER, MT 59014-0337	0.668 ha	1.65 AC	OWNER NOTIFICATION ONLY														31
70	MICHAEL & PENNY KIDWELL	PO BOX 604, BRIDGER, MT 59014-0604	0.769 ha	1.90 AC	OWNER NOTIFICATION ONLY														31
71	WALTER & CATHERINE MORAWIC	PO BOX 465, BRIDGER, MT 59014-0465	0.445 ha	1.10 AC	OWNER NOTIFICATION ONLY														31
72	RONALD M. BLANTON	P.O. BOX 695, BRIDGER, MT 59014	2.023 ha	5.00 AC	OWNER NOTIFICATION ONLY														31
73	EDWARD J. & DIANA WEBB	PO BOX 45, BELFRY, MT 59008-0045	0.162 ha	0.40 AC	OWNER NOTIFICATION ONLY														32
74	DAVE F. OXFORD, JR.	P.O. BOX 405, SAN FELIPE, TX 77473	0.203 ha	0.50 AC	OWNER NOTIFICATION ONLY														32
75	PAUL & VERA TRAVIS	PO BOX 50, BELFRY, MT	0.098 ha	0.24 AC											0.005 ha	0.01 AC			32
76#	J.C. BOTHMAN & JUDY EWING	PO BOX 8, BRIDGER, MT 59014-0008 ADVANCE ACQUIRED	2.518 ha	6.22 AC	1.235 ha	3.05 AC			1.235 ha	3.05 AC	0.864 ha	2.13 AC	0.418 ha	1.03 AC			*0.368 ha	*0.91 AC	31
77	TIMOTHY & MARIE NOTTINGHAM	225 BORDEAUX ST. , PENSACOLA, FL. 32503-7343	0.033 ha	0.08 AC	OWNER NOTIFICATION ONLY														32
78	DUANE WRIGHT & LARRY H. STERN	PO BOX 202, BRIDGER, MT 59014-0202	0.065 ha	0.16 AC											0.004 ha	0.01 AC			32
79	DARRELL & DELMER NOSE	PO BOX 175, BELFRY, MT 59008-0175	0.130 ha	0.32 AC	OWNER NOTIFICATION ONLY														32
80	LARRY H. STERN	PO BOX 202, BRIDGER, MT 59014-0202	0.065 ha	0.16 AC											0.004 ha	0.01 AC			32
81	JEAN ROBERTS	PO BOX 161, BELFRY, MT 59008-0161	0.040 ha	0.10 AC											0.003 ha	0.01 AC			32
3,81	COMBINATION PARCEL		1.032 ha	2.55 AC											0.113 ha	0.28 AC			6,32
82	SAMUEL & MAXINE KRUM & BECKY SCHULTZ	PO BOX 15, BELFRY, MT 59008-0015	0.065 ha	0.16 AC	OWNER NOTIFICATION ONLY														32
83	MOUNTAIN VIEW BAPTIST CHURCH	PO BOX 46, BELFRY, MT 59008-0046	0.057 ha	0.14 AC											0.003 ha	0.01 AC			32
84	TED A. KOTAR	PO BOX 1483, RED LODGE, MT 59068-1483	0.065 ha	0.16 AC	OWNER NOTIFICATION ONLY														32
85	MICHAEL & STACEY ROBERTS	PO BOX 211, BELFRY, MT 59008-0211	0.033 ha	0.08 AC											0.004 ha	0.01 AC			32
86	PROJECT TELEPHONE CO.	PO BOX 600, SCOBEY, MT. 59263	0.033 ha	0.08 AC	OWNER NOTIFICATION ONLY														32
87	ROBERT E. CICHOSZ, JR.	PO BOX 118, BELFRY, MT 59008-0118	0.065 ha	0.16 AC	OWNER NOTIFICATION ONLY														32
88	ROBERT E. CICHOSZ, JR.	PO BOX 118, BELFRY, MT 59008-0118	0.065 ha	0.16 AC											0.004 ha	0.01 AC			32

* TO BE ACQUIRED IN THE NAME OF CARBON COUNTY
** TO BE ACQUIRED AS AN EASEMENT
\# ADVANCE ACQUIRED IN THE NAME THE STATE OF MONTANA, BY DEED RECORDED FEB. 28, 2006

NOTES:
1. ALL MEASUREMENTS ARE METRIC EXCEPT AS NOTED
2. THE PROPOSED R/W LINE WHERE A SPIRAL CURVE TRANSITION IS USED IS A CHORD RATHER THAN A CONCENTRIC CURVE.
3. THE ENGLISH AREAS ARE FOR INFORMATIONAL PURPOSES ONLY.
4. ALL STATIONS AND OFFSETS FOR R/W BREAKS ARE IN REFERENCE TO THE R/W BASELINE.

RIGHT-OF-WAY COORDINATE ASCII FILES

R/W BREAK COORDS: 1016ROBRKZ01.TXT
R/W BASELINE COORDS: 1016ROBASZ01.TXT
ALL FILES ARE LOCATED ON THE CADD SERVER IN THE RO DIRECTORY, UNDER PROJECT: 1016

GRID STATE PLANE COORDINATES

THIS IS A STATE PLANE COORDINATE PROJECT. ALL DIMENSIONS, DISTANCES AND AREAS ON THIS PROJECT ARE GRID, EXCEPT FOR THE EXISTING R/W WIDTH DIMENSION, WHICH IS RECORD. THE COMBINATION SCALE FACTOR IS 0.99973127 FROM BEGIN. OF PROJECT TO STA. 50+28.86.

THE CSF IS 0.99970903 FROM STA. 50+28.86 TO STA. 118+81.19.

THE CSF IS 0.99968085 FROM STA. 118+81.19 TO THE END OF PROJECT

BACKSLOPE LIMITS INCLUDE ROUNDING
CONSTRUCTION LIMITS: CUT SECTION (TOP OF CUT, DITCH BOTTOM) TOE OF FILL

FHWA/DOT APPROVAL 11-28-06

MAP REVISED 01-09-07, 12-10-07, 06-02-09, 11-05-09, 11-16-09, 02-02-10

MONTANA
DEPARTMENT OF TRANSPORTATION

RIGHT OF WAY PLAN
CARBON COUNTY

MDT MONTANA DEPARTMENT OF TRANSPORTATION

MONTANA CADD

RDROW

DAVID EVANS AND ASSOCIATES, INC.
808 N. Havana St. Suite 300
Spokane Washington 99201
Phone: 509.327.8697

C:\DGN\1016rown01.dgn
6/7/2017 4:13:14 PM
1 2 3 CPS - U0460

STATE	RIGHT OF WAY ID.	SHEET NO.	TOTAL SHEETS
MONTANA	STPP 72-1(12)10	5	35

PROJECT NUMBER 1016-012

BELFRY - NORTH

OWNERSHIP

PARCEL	NAME	ADDRESS	TOTAL AREA METRIC	TOTAL AREA ENGLISH	GROSS R/W AREA METRIC	GROSS R/W AREA ENGLISH	EX. EASE. AREA METRIC	EX. EASE. AREA ENGLISH	NET AREA METRIC	NET AREA ENGLISH	REMAINDER LEFT METRIC	REMAINDER LEFT ENGLISH	REMAINDER RIGHT METRIC	REMAINDER RIGHT ENGLISH	CONST. PMT. AREA METRIC	CONST. PMT. AREA ENGLISH	EASE. AREA METRIC	EASE. AREA ENGLISH	SHEET NO.
89	BETTY SCOTT	PO BOX 4, BELFRY, MT 59008-0004	0.065 ha	0.16 AC	OWNER NOTIFICATION ONLY														32
90	ROBERT E., JR. & MARCIA M. CICHOSZ	PO BOX 118, BLEFRY, MT 59008-0118	0.098 ha	0.24 AC											0.007 ha	0.02 AC			32
91	BONNIE WRIGHT, TERREL OLSEN & KAREN FRANGOU	3807 FOREST VILLAGE DR., KINGWOOD, TX 77339	0.052 ha	0.13 AC	OWNER NOTIFICATION ONLY														33
92	WILLIAM A. & JANET M. SWANSON	PO BOX 274, FORSYTH, MT. 59327	0.228 ha	0.56 AC											0.017 ha	0.04 AC			33
93	KENNETH GASSER, TRUSTEE	2 ORTIZ LN., COLUMBUS, MT. 59019-7441	0.143 ha	0.35 AC	OWNER NOTIFICATION ONLY														33
94	BONNIE WRIGHT, TERREL OLSEN & KAREN FRANGOU	3807 FOREST VILLAGE DR., KINGWOOD, TX 77339	0.065 ha	0.16 AC	OWNER NOTIFICATION ONLY														33
91,94	COMBINATION PARCEL		0.117 ha	0.29 AC	OWNER NOTIFICATION ONLY														33
95	RONALD DELANE SPERRY	PO BOX 77, RED LODGE, MT 59068-0077	0.098 ha	0.24 AC											0.008 ha	0.02 AC			33
96	DOUGLAS JOHN TOLAND & RUSSELL D. TOLAND	PO BOX 116, BELFRY, MT 59008-0116	0.195 ha	0.48 AC	OWNER NOTIFICATION ONLY														33
97	CARBON COUNTY WATER DIST. #1	GENERAL DELIVERY, BELFRY, MT 59008-9999	0.098 ha	0.24 AC											0.008 ha	0.02 AC			32
98	BOYD & MARIAN WEBB	PO BOX 37, BELFRY, MT 59008-0037	0.130 ha	0.32 AC											0.012 ha	0.03 AC			33
99	BELFRY SCHOOL DISTRICT 34	PO BOX 28, BELFRY, MT 59008-0028	0.195 ha	0.48 AC											0.010 ha	0.03 AC			33
100	BELFRY SCHOOL DISTRICT 34	PO BOX 28, BELFRY, MT 59008-0028	0.065 ha	0.16 AC											0.012 ha	0.03 AC			33
99,100	COMBINATION PARCEL		0.260 ha	0.64 AC															33
101	NOT USED																		
102	DELETED																		
103	DELETED																		
104	DELETED																		
105	DELETED																		
106	SAND CREEK CANAL CO.	C/O RIKKI ZENTNER, 37 S. RIVER RD., P.O. BOX 364, BRIDGER, MT 59014	NEGOTIATIONS ONLY																27,28,29,30
107	DRY CREEK CANAL AND IRRIGATION CO.	C/O LANETTE G. BROWN, 29 BROWN RD., BRIDGER, MT 59014	NEGOTIATIONS ONLY																20
108	THOMAS E. & BRANDI L. WEBB	PO BOX 124, BELFRY, MT 59008-0124	FOR OWNER NOTIFICATION ONLY																6, 7

RIGHT-OF-WAY COORDINATE ASCII FILES

R/W BREAK COORDS: 1016ROBRKZ01.TXT

R/W BASELINE COORDS: 1016ROBASZ01.TXT

ALL FILES ARE LOCATED ON THE CADD SERVER IN THE RO DIRECTORY, UNDER PROJECT: 1016

GRID STATE PLANE COORDINATES

THIS IS A STATE PLANE COORDINATE PROJECT. ALL DIMENSIONS, DISTANCES AND AREAS ON THIS PROJECT ARE GRID, EXCEPT FOR THE EXISTING R/W WIDTH DIMENSION, WHICH IS RECORD. THE COMBINATION SCALE FACTOR IS 0.99973127 FROM BEGIN. OF PROJECT TO STA. 50+28.86.

THE CSF IS 0.99970903 FROM STA. 50+28.86 TO STA. 118+81.19.

THE CSF IS 0.99968085 FROM STA. 118+81.19 TO THE END OF PROJECT

NOTES:
1. ALL MEASUREMENTS ARE METRIC EXCEPT AS NOTED
2. THE PROPOSED R/W LINE WHERE A SPIRAL CURVE TRANSITION IS USED IS A CHORD RATHER THAN A CONCENTRIC CURVE.
3. THE ENGLISH AREAS ARE FOR INFORMATIONAL PURPOSES ONLY.
4. ALL STATIONS AND OFFSETS FOR R/W BREAKS ARE IN REFERENCE TO THE R/W BASELINE.

BACKSLOPE LIMITS INCLUDE ROUNDING
CONSTRUCTION LIMITS: CUT SECTION (TOP OF CUT, DITCH BOTTOM) TOE OF FILL

FHWA/DOT APPROVAL 11-28-06

MAP REVISED 01-09-07, 12-10-07, 01-22-08, 06-02-09, 02-02-10 03-24-10 09-07-10

MONTANA
DEPARTMENT OF TRANSPORTATION

RIGHT OF WAY PLAN
CARBON COUNTY

MONTANA DEPARTMENT OF TRANSPORTATION
MDT
MONTANA CADD
RDROW
DAVID EVANS AND ASSOCIATES INC.
808 W. Spokane Falls, Suite 300
Spokane Washington 99201
Phone: 509.327.8697
C:\DGN\1016rown02.dgn
6/7/2017
4:13:20 PM
2 3 CPS - U0460

STATE	RIGHT OF WAY ID.	SHEET NO.	TOTAL SHEETS
MONTANA	STPP 72-1(12)10	6	35
PROJECT NUMBER 1016-012			

BELFRY - NORTH

SEE SHEET NO. 2-5 FOR OWNERSHIP NAMES, ADDRESSES, AREAS, ETC.

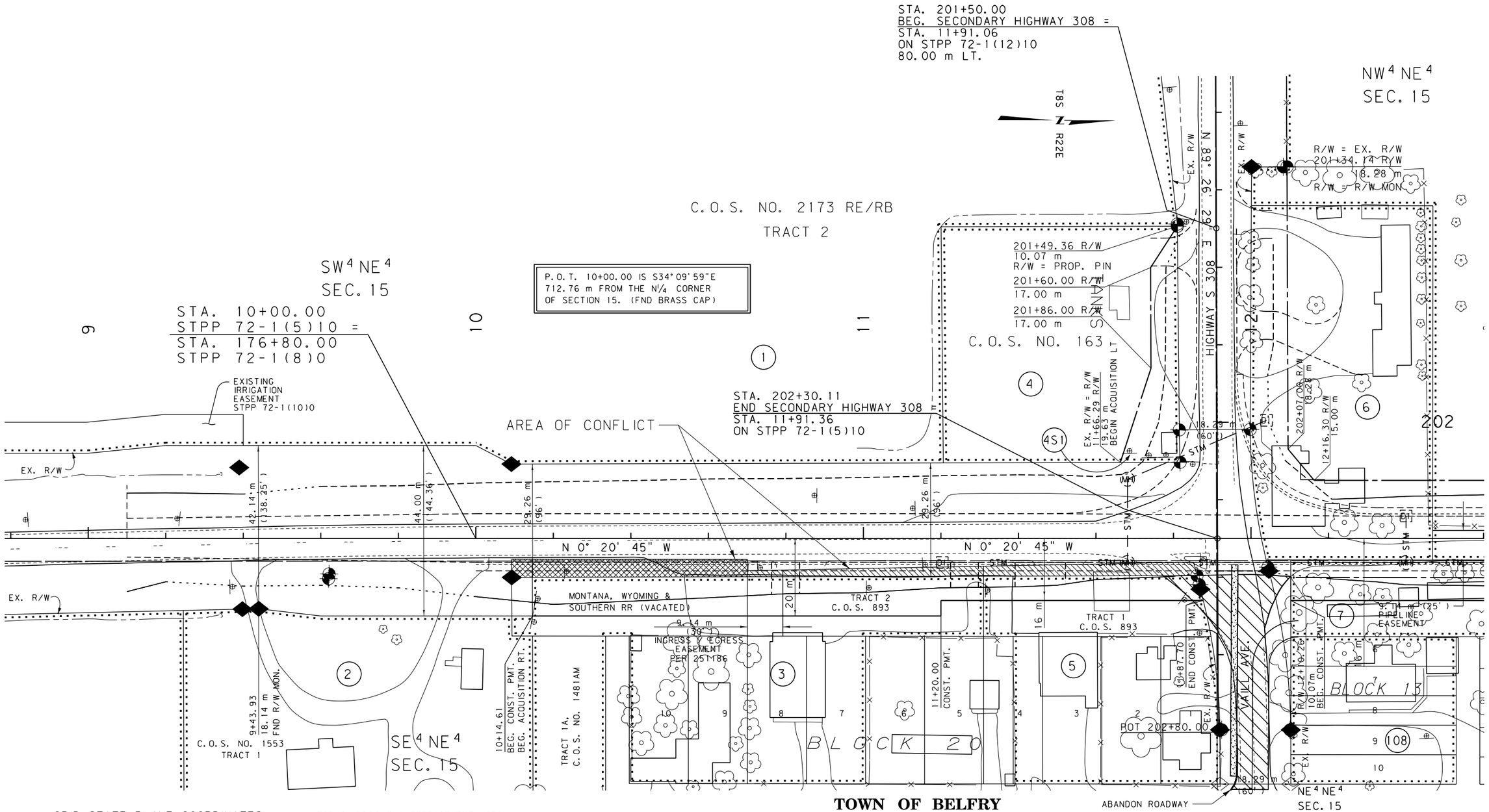

GRID STATE PLANE COORDINATES

THIS IS A STATE PLANE COORDINATE PROJECT. ALL DIMENSIONS, DISTANCES AND AREAS ON THIS PROJECT ARE GRID, EXCEPT FOR THE EXISTING R/W WIDTH DIMENSION, WHICH IS RECORD. THE COMBINATION SCALE FACTOR IS 0.99973127 FROM BEGIN. OF PROJECT TO STA. 50+28.86.

FOR EXISTING R/W RETRACEMENT, SEE COS NO 2157 RE

FOR EXISTING R/W RETRACEMENT, SEE COS NO 2012

NOTES:
1. ALL MEASUREMENTS ARE METRIC EXCEPT AS NOTED
2. THE PROPOSED R/W LINE WHERE A SPIRAL CURVE TRANSITION IS USED IS A CHORD RATHER THAN A CONCENTRIC CURVE.
3. THE ENGLISH AREAS ARE FOR INFORMATIONAL PURPOSES ONLY.
4. ALL STATIONS AND OFFSETS FOR R/W BREAKS ARE IN REFERENCE TO THE R/W BASELINE.

BACKSLOPE LIMITS INCLUDE ROUNDING
CONSTRUCTION LIMITS: CUT SECTION TOP OF CUT; TOE OF FILL DITCH BOTTOM

FHWA/DOT APPROVAL 11-28-06

MAP REVISED 01-09-07, 10-17-07, 01-22-08, 07-21-08, 04-13-09, 06-15-09, 08-12-09, 08-27-09, 02-02-10 09-07-10

MONTANA
DEPARTMENT OF TRANSPORTATION

RIGHT OF WAY PLAN
CARBON COUNTY
SCALE 1:500
0 25M 50M

MONTANA DEPARTMENT OF TRANSPORTATION
MDT
MONTANA CADD

RDROW

DAVID EVANS AND ASSOCIATES INC.
908 N. Howard St., Suite 300
Spokane, Washington 99201
Phone: 509.327.8697

C:\DGN\1016rdpln09.dgn
6/7/2017
4:13:28 PM
CPS - U0460
2
1

STATE	RIGHT OF WAY ID.	SHEET NO.	TOTAL SHEETS
MONTANA	STPP 72-1(12)10	7	35
PROJECT NUMBER 1016-012			

BELFRY - NORTH

SEE SHEET NO. 2-5 FOR OWNERSHIP NAMES, ADDRESSES, AREAS, ETC.

P.O.T. 15+93.29 IS N89°29'27"E 396.72 m FROM THE N1/4 CORNER OF SECTION 15. (FND BRASS CAP)

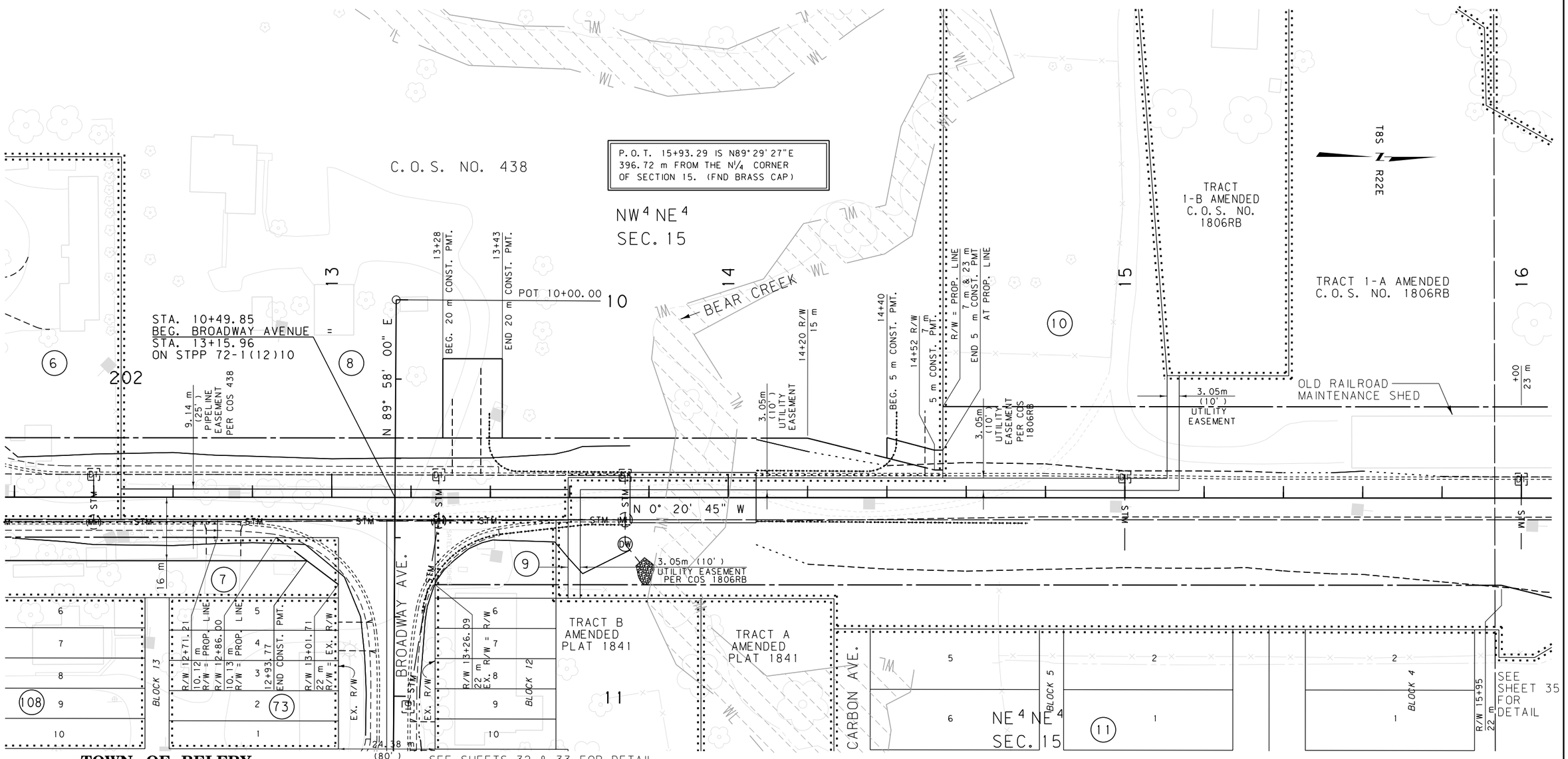

TOWN OF BELFRY

GRID STATE PLANE COORDINATES

THIS IS A STATE PLANE COORDINATE PROJECT. ALL DIMENSIONS, DISTANCES AND AREAS ON THIS PROJECT ARE GRID, EXCEPT FOR THE EXISTING R/W WIDTH DIMENSION, WHICH IS RECORD. THE COMBINATION SCALE FACTOR IS 0.99973127 FROM BEGIN. OF PROJECT TO STA. 50+28.86.

FOR EXISTING R/W RETRACEMENT, SEE COS NO 2157 RE

FOR EXISTING R/W RETRACEMENT, SEE COS NO 2012

NOTES:
1. ALL MEASUREMENTS ARE METRIC EXCEPT AS NOTED
2. THE PROPOSED R/W LINE WHERE A SPIRAL CURVE TRANSITION IS USED IS A CHORD RATHER THAN A CONCENTRIC CURVE.
3. THE ENGLISH AREAS ARE FOR INFORMATIONAL PURPOSES ONLY.
4. ALL STATIONS AND OFFSETS FOR R/W BREAKS ARE IN REFERENCE TO THE R/W BASELINE.

BACKSLOPE LIMITS INCLUDE ROUNDING
CONSTRUCTION LIMITS: CUT SECTION TOP OF CUT, TOE OF FILL DITCH BOTTOM

FHWA/DOT APPROVAL 11-28-06

MAP REVISED 01-09-07, 11-17-07, 01-22-08, 10-07-09, 02-02-10, 03-19-10, 04-22-10, 09-13-10, 10-14-10, 10-19-10

MONTANA DEPARTMENT OF TRANSPORTATION

RIGHT OF WAY PLAN
CARBON COUNTY
SCALE 1:500
0 25M 50M

RDROW

MONTANA DEPARTMENT OF TRANSPORTATION
MONTANA CADD

DAVID EVANS AND ASSOCIATES INC.
908 N. Monroe St. Suite 300
Spokane Washington 99201
Phone: 509.327.8697

C:\DGN\1016rapln201.dgn
6/7/2017
4:13:36 PM
CPS - U0460
3
2

STATE	RIGHT OF WAY ID.	SHEET NO.	TOTAL SHEETS
MONTANA	STPP 72-1(12)10	8	35
PROJECT NUMBER 1016-012			

BELFRY - NORTH

SEE SHEET NO. 2-5 FOR OWNERSHIP NAMES, ADDRESSES, AREAS, ETC.

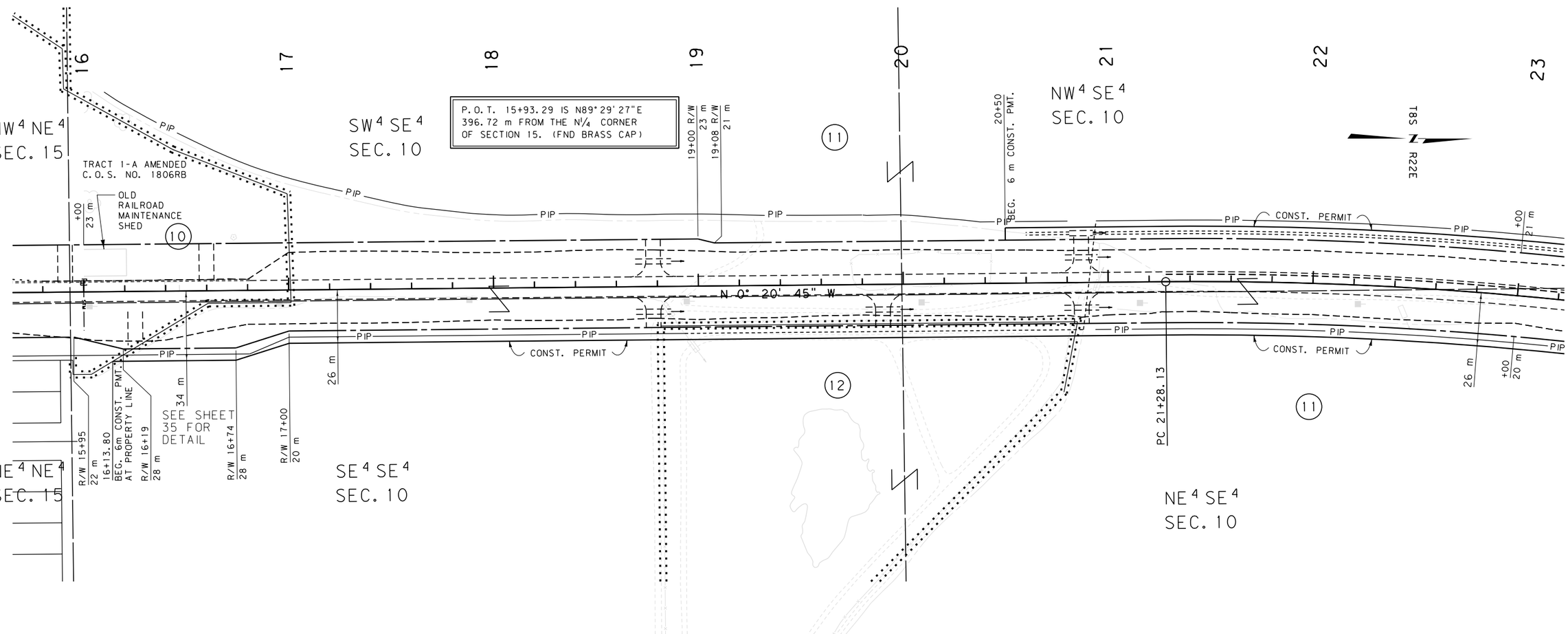

GRID STATE PLANE COORDINATES

THIS IS A STATE PLANE COORDINATE PROJECT. ALL DIMENSIONS, DISTANCES AND AREAS ON THIS PROJECT ARE GRID, EXCEPT FOR THE EXISTING R/W WIDTH DIMENSION, WHICH IS RECORD. THE COMBINATION SCALE FACTOR IS 0.99973127 FROM BEGIN. OF PROJECT TO STA. 50+28.86.

FOR EXISTING R/W RETRACEMENT, SEE COS NO 2157 RE

NOTES:
1. ALL MEASUREMENTS ARE METRIC EXCEPT AS NOTED
2. THE PROPOSED R/W LINE WHERE A SPIRAL CURVE TRANSITION IS USED IS A CHORD RATHER THAN A CONCENTRIC CURVE.
3. THE ENGLISH AREAS ARE FOR INFORMATIONAL PURPOSES ONLY.
4. ALL STATIONS AND OFFSETS FOR R/W BREAKS ARE IN REFERENCE TO THE R/W BASELINE.

BACKSLOPE LIMITS INCLUDE ROUNDING
CONSTRUCTION LIMITS: CUT SECTION (TOP OF CUT, DITCH BOTTOM) / TOE OF FILL

FHWA/DOT APPROVAL 11-28-06

MAP REVISED 01-09-07, 10-17-07, 02-02-10, 03-19-10, 07-22-10, 10-14-10, 10-19-10

MONTANA
DEPARTMENT OF TRANSPORTATION

RIGHT OF WAY PLAN
CARBON COUNTY
SCALE 1:1000
0 50M 100M

MONTANA DEPARTMENT OF TRANSPORTATION
MDT
MONTANA CADD

RDROW

DAVID EVANS AND ASSOCIATES INC.
908 N. Howard St., Suite 300
Spokane, Washington 99201
Phone: 509.327.8697

C:\DGN\10161opln01.dgn
6/7/2017
4:13:39 PM
3 CPS - U0460
1

STATE	RIGHT OF WAY ID.	SHEET NO.	TOTAL SHEETS
MONTANA	STPP 72-1(12)10	9	35
PROJECT NUMBER 1016-012			

BELFRY - NORTH

SEE SHEET NO. 2-5 FOR OWNERSHIP NAMES, ADDRESSES, AREAS, ETC.

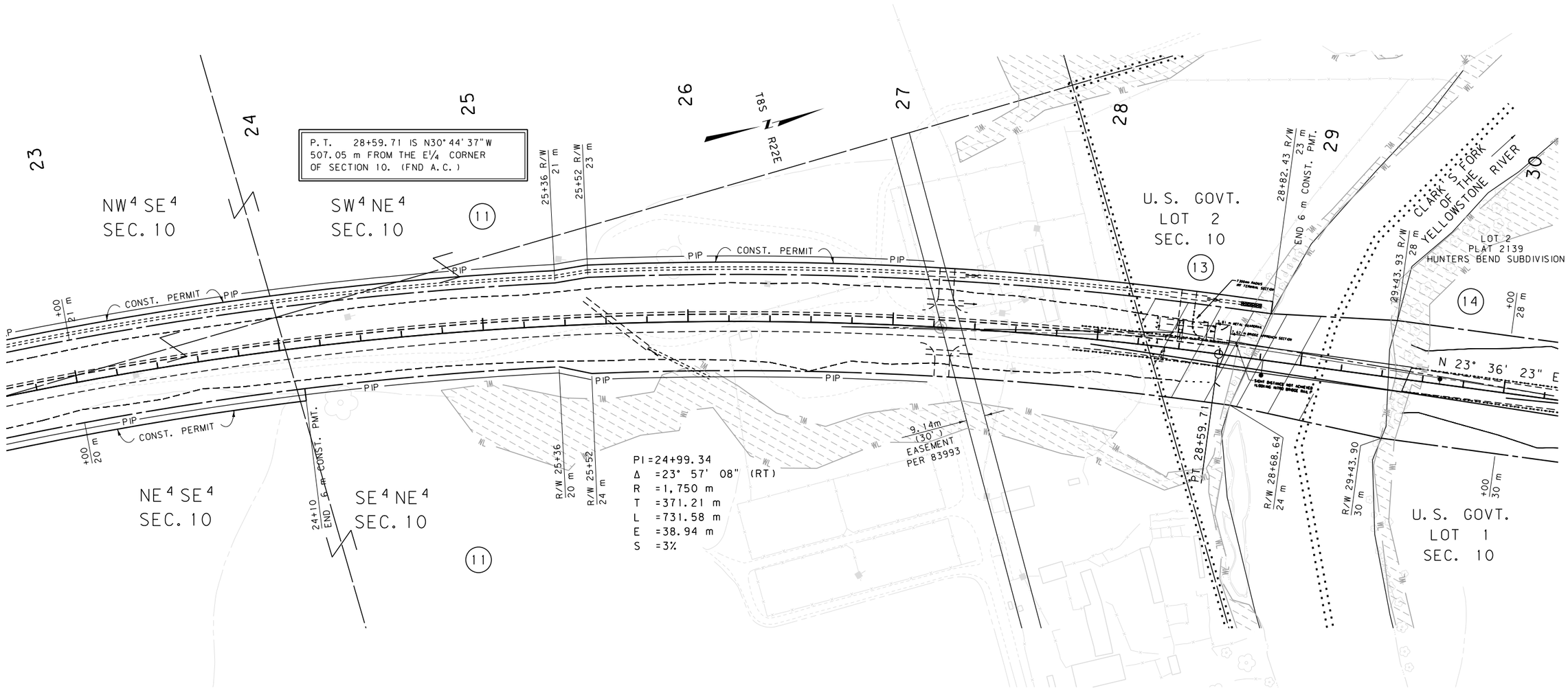

GRID STATE PLANE COORDINATES

THIS IS A STATE PLANE COORDINATE PROJECT. ALL DIMENSIONS, DISTANCES AND AREAS ON THIS PROJECT ARE GRID, EXCEPT FOR THE EXISTING R/W WIDTH DIMENSION, WHICH IS RECORD. THE COMBINATION SCALE FACTOR IS 0.99973127 FROM BEGIN. OF PROJECT TO STA. 50+28.86.

FOR EXISTING R/W RETRACEMENT, SEE COS NO 2157 RE

NOTES:
1. ALL MEASUREMENTS ARE METRIC EXCEPT AS NOTED
2. THE PROPOSED R/W LINE WHERE A SPIRAL CURVE TRANSITION IS USED IS A CHORD RATHER THAN A CONCENTRIC CURVE.
3. THE ENGLISH AREAS ARE FOR INFORMATIONAL PURPOSES ONLY.
4. ALL STATIONS AND OFFSETS FOR R/W BREAKS ARE IN REFERENCE TO THE R/W BASELINE.

BACKSLOPE LIMITS INCLUDE ROUNDING
CONSTRUCTION LIMITS: TOP OF CUT, CUT SECTION, DITCH BOTTOM, TOE OF FILL

FHWA/DOT APPROVAL 11-28-06

MAP REVISED 01-09-07, 10-17-07 08-12-09 12-28-09

MONTANA
DEPARTMENT OF TRANSPORTATION

RIGHT OF WAY PLAN
CARBON COUNTY
SCALE 1:1000

0 50M 100M

MONTANA DEPARTMENT OF TRANSPORTATION
MDT
MONTANA CADD

RDROW

DAVID EVANS AND ASSOCIATES INC.
908 N. Howard St. Suite 300
Spokane Washington 99201
Phone: 509.327.8697

C:\DGN\10T6rpln01.dgn
6/7/2017
4:13:41 PM
CPS - U0460
2
1

STATE	RIGHT OF WAY ID.	SHEET NO.	TOTAL SHEETS
MONTANA	STPP 72-1(12)10	10	35
PROJECT NUMBER 1016-012-000			

BELFRY - NORTH

SEE SHEET NO. 2-5 FOR OWNERSHIP NAMES, ADDRESSES, AREAS, ETC.

ROAD APPROACHES

PARCELS SERVED	SIDE	FARM FIELD (1), (2) STATION	PRIVATE (2) STATION	PUBLIC SIDE	PUBLIC STATION
				RT	33+23
14	LT		33+23		

(1) FARM FIELD APPROACH FOR AGRICULTURAL USE ONLY
(2) ROAD APPROACH LOCATIONS FIXED
* JOINT USE WITH OTHER PARCEL AT SAME STATION

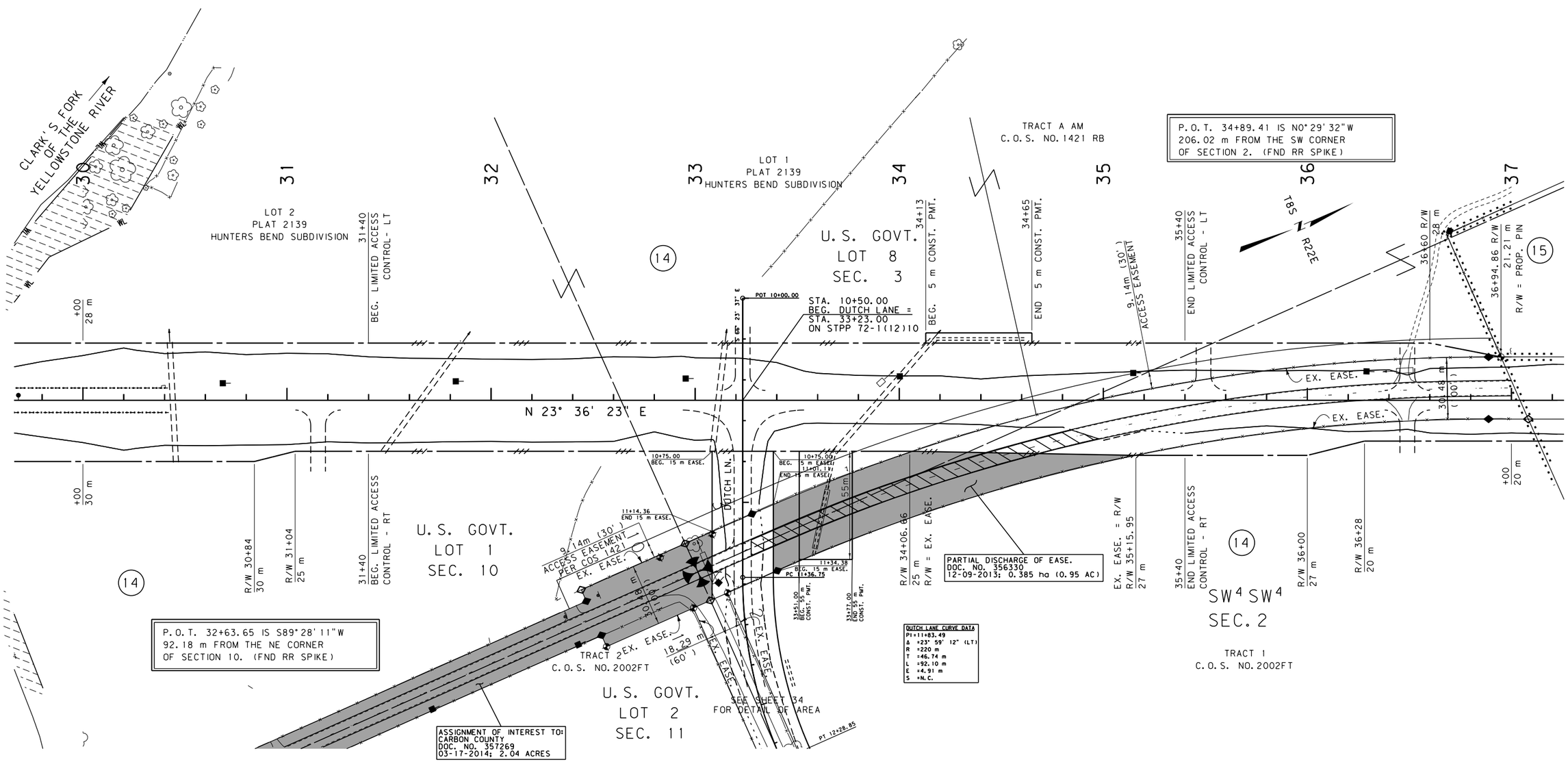

DUTCH LANE CURVE DATA

PI	=11+83.49
Δ	=23° 59' 12" (LT)
R	=220 m
T	=46.74 m
L	=92.10 m
E	=4.91 m
S	=N.C.

GRID STATE PLANE COORDINATES

THIS IS A STATE PLANE COORDINATE PROJECT. ALL DIMENSIONS, DISTANCES AND AREAS ON THIS PROJECT ARE GRID, EXCEPT FOR THE EXISTING R/W WIDTH DIMENSION, WHICH IS RECORD. THE COMBINATION SCALE FACTOR IS 0.99973127 FROM BEGIN. OF PROJECT TO STA. 50+28.86.

FOR EXISTING R/W RETRACEMENT, SEE COS NO 2157 RE

NOTES:
1. ALL MEASUREMENTS ARE METRIC EXCEPT AS NOTED
2. THE PROPOSED R/W LINE WHERE A SPIRAL CURVE TRANSITION IS USED IS A CHORD RATHER THAN A CONCENTRIC CURVE.
3. THE ENGLISH AREAS ARE FOR INFORMATIONAL PURPOSES ONLY.
4. ALL STATIONS AND OFFSETS FOR R/W BREAKS ARE IN REFERENCE TO THE R/W BASELINE.

BACKSLOPE LIMITS INCLUDE ROUNDING
CONSTRUCTION LIMITS: CUT SECTION (TOP OF CUT, DITCH BOTTOM) TOE OF FILL

FHWA/DOT APPROVAL 11-28-06

MAP REVISED 01-09-07 01-22-08 03-25-09 04-13-09 08-12-09 03-24-10 01/08/14

MONTANA DEPARTMENT OF TRANSPORTATION

RIGHT OF WAY PLAN
CARBON COUNTY
SCALE 1:1000
0 50M 100M

DAVID EVANS AND ASSOCIATES INC.
908 N. Howard St., Suite 300
Spokane Washington 99201
Phone: 509.327.8697

RDROW

MONTANA CADD

MDT MONTANA DEPARTMENT OF TRANSPORTATION

C:\DGN\1016rdpln02.dgn
6/7/2017
4:13:48 PM
3 2 1
CPS - U0460

STATE	RIGHT OF WAY ID.	SHEET NO.	TOTAL SHEETS
MONTANA	S 3(4)	11	35
PROJECT NUMBER Z614-004-000			

BRIDGER - BELFRY

SEE SHEET NO. 2-5 FOR OWNERSHIP NAMES, ADDRESSES, AREAS, ETC.

ROAD APPROACHES

PARCELS SERVED	SIDE	FARM FIELD (1), (2) STATION	PRIVATE (2) STATION	PUBLIC SIDE	PUBLIC STATION
				RT	42+77

(1) FARM FIELD APPROACH FOR AGRICULTURAL USE ONLY
(2) ROAD APPROACH LOCATIONS FIXED
* JOINT USE WITH OTHER PARCEL AT SAME STATION

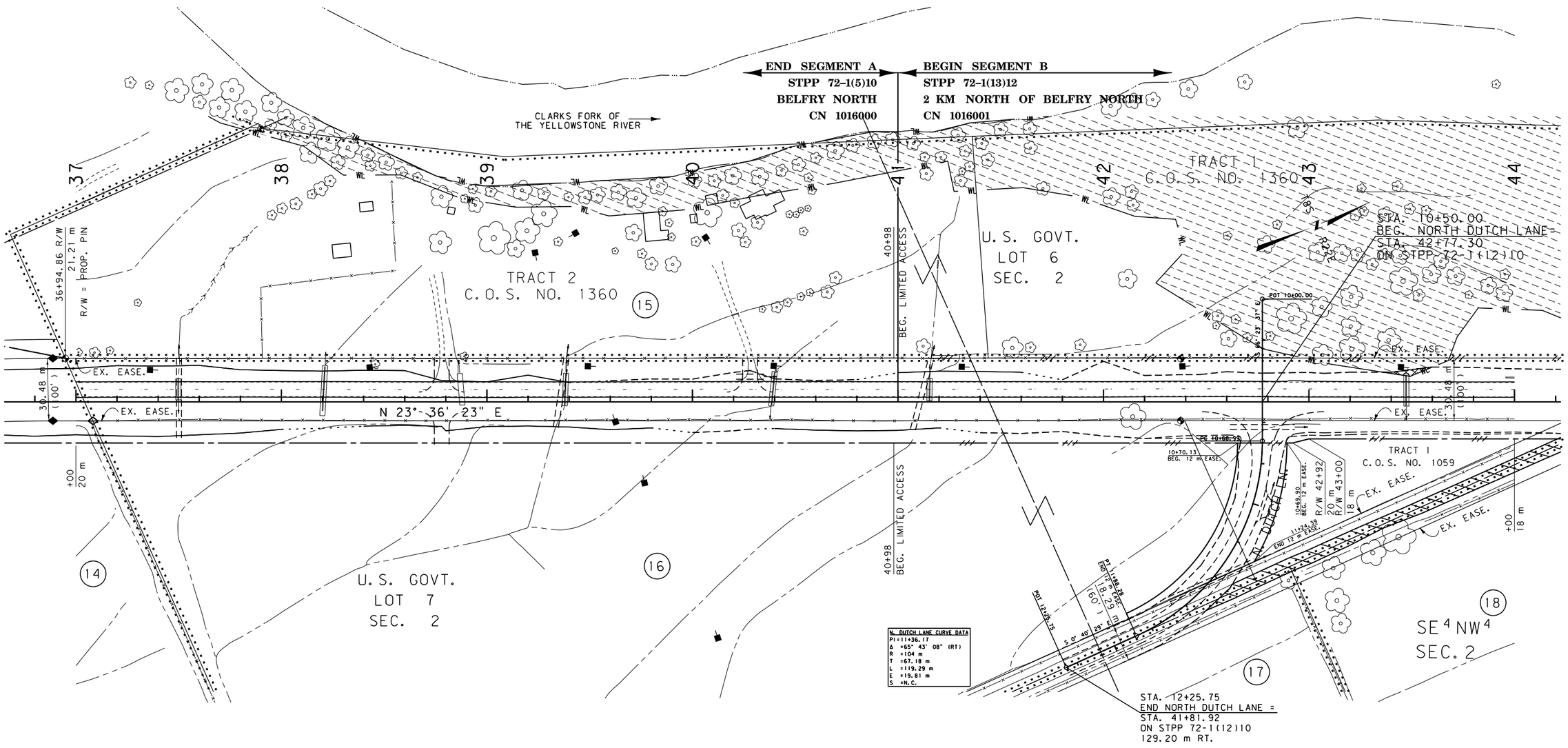

GRID STATE PLANE COORDINATES

THIS IS A STATE PLANE COORDINATE PROJECT. ALL DIMENSIONS, DISTANCES AND AREAS ON THIS PROJECT ARE GRID, EXCEPT FOR THE EXISTING R/W WIDTH DIMENSION, WHICH IS RECORD. THE COMBINATION SCALE FACTOR IS 0.99973127 FROM BEGIN. OF PROJECT TO STA. 50+28.86.

FOR EXISTING R/W RETRACEMENT, SEE COS NO 2157 RE

NOTES:
1. ALL MEASUREMENTS ARE METRIC EXCEPT AS NOTED
2. THE PROPOSED R/W LINE WHERE A SPIRAL CURVE TRANSITION IS USED IS A CHORD RATHER THAN A CONCENTRIC CURVE.
3. THE ENGLISH AREAS ARE FOR INFORMATIONAL PURPOSES ONLY.
4. ALL STATIONS AND OFFSETS FOR R/W BREAKS ARE IN REFERENCE TO THE R/W BASELINE.

BACKSLOPE LIMITS INCLUDE ROUNDING
CONSTRUCTION LIMITS: CUT SECTION — TOP OF CUT; TOE OF FILL — DITCH BOTTOM

FHWA/DOT APPROVAL 11-28-06

MAP REVISED 01-09-07 03-25-09 04-13-09 09-02-09

MONTANA
DEPARTMENT OF TRANSPORTATION

RIGHT OF WAY PLAN
CARBON COUNTY
SCALE 1:1000
0 50M 100M

MONTANA DEPARTMENT OF TRANSPORTATION
MDT
MONTANA CADD

RDROW

DAVID EVANS AND ASSOCIATES INC.
908 N. Howard St., Suite 300
Spokane, Washington 99201
Phone: 509.327.8697

C:\DGN\10161opln02.dgn
6/7/2017
4:13:57 PM
CPS - U0460
3
2
1

STATE	RIGHT OF WAY ID.	SHEET NO.	TOTAL SHEETS
MONTANA	S 320(4)	12	35
PROJECT NUMBER Y188-004-000			

BRIDGER - BELFRY

SEE SHEET NO. 2-5 FOR OWNERSHIP NAMES, ADDRESSES, AREAS, ETC.

ROAD APPROACHES

PARCELS SERVED	SIDE	FARM FIELD (1), (2) STATION	PRIVATE (2) STATION	PUBLIC SIDE	PUBLIC STATION
20 & 21	LT		50+18 *		
				RT	50+29
21	LT	50+80			

(1) FARM FIELD APPROACH FOR AGRICULTURAL USE ONLY
(2) ROAD APPROACH LOCATIONS FIXED
* JOINT USE WITH OTHER PARCEL AT SAME STATION

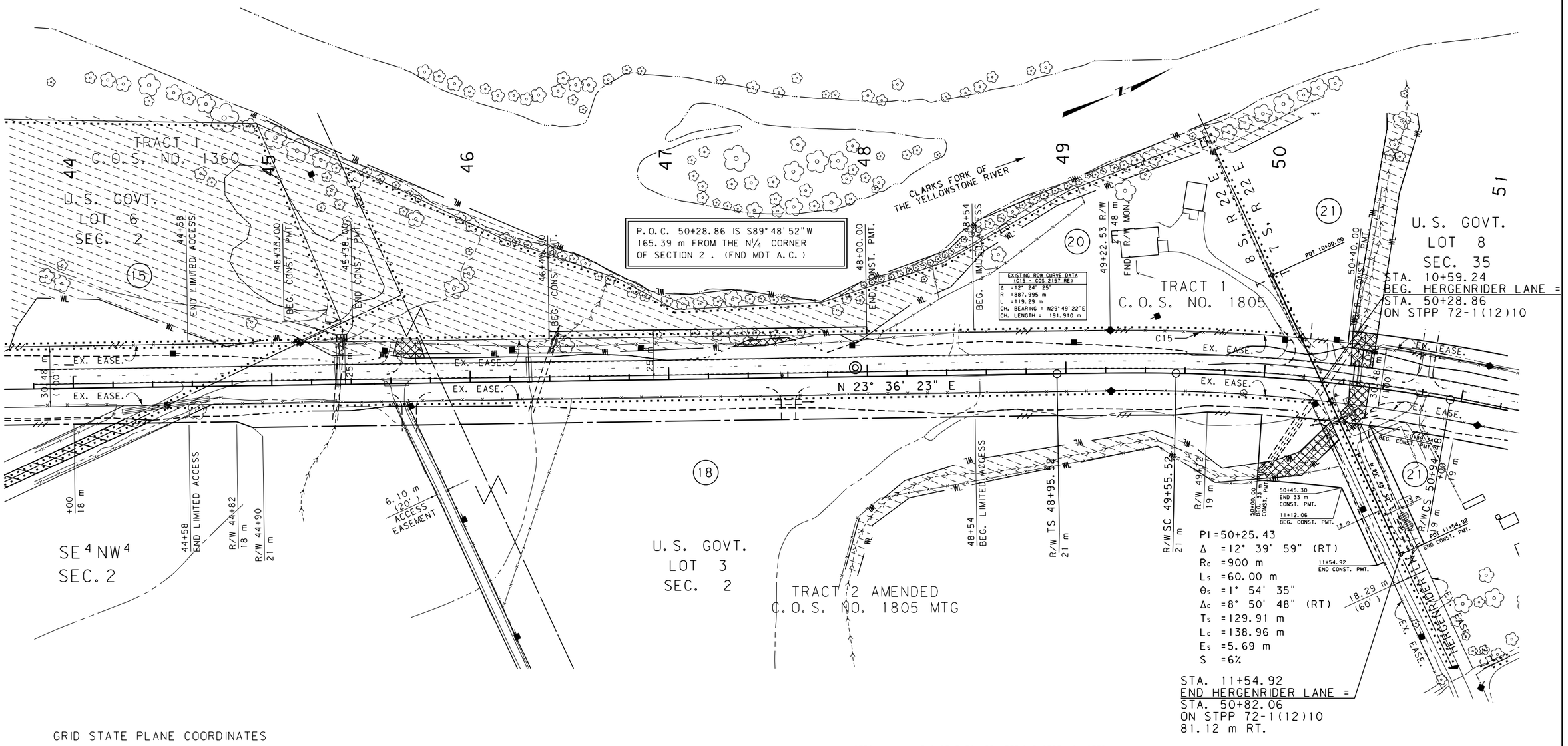

GRID STATE PLANE COORDINATES

THIS IS A STATE PLANE COORDINATE PROJECT. ALL DIMENSIONS, DISTANCES AND AREAS ON THIS PROJECT ARE GRID, EXCEPT FOR THE EXISTING R/W WIDTH DIMENSION, WHICH IS RECORD. THE COMBINATION SCALE FACTOR IS 0.99973127 FROM BEGIN. OF PROJECT TO STA. 50+28.86.

THE CSF IS 0.99970903 FROM STA. 50+28.86 TO STA. 118+81.19.

FOR EXISTING R/W RETRACEMENT, SEE COS NO 2157 RE

NOTES:
1. ALL MEASUREMENTS ARE METRIC EXCEPT AS NOTED
2. THE PROPOSED R/W LINE WHERE A SPIRAL CURVE TRANSITION IS USED IS A CHORD RATHER THAN A CONCENTRIC CURVE.
3. THE ENGLISH AREAS ARE FOR INFORMATIONAL PURPOSES ONLY.
4. ALL STATIONS AND OFFSETS FOR R/W BREAKS ARE IN REFERENCE TO THE R/W BASELINE.

BACKSLOPE LIMITS INCLUDE ROUNDING
CONSTRUCTION LIMITS: CUT SECTION — TOP OF CUT; TOE OF FILL — DITCH BOTTOM

FHWA/DOT APPROVAL 11-28-06

MAP REVISED 01-09-07, 10-17-07, 09-02-09, 11-05-09, 02-02-10, 02-12-10, 03-04-10

MONTANA
DEPARTMENT OF TRANSPORTATION

RIGHT OF WAY PLAN
CARBON COUNTY
SCALE 1:1000
0 50M 100M

MONTANA DEPARTMENT OF TRANSPORTATION
MONTANA CADD

RDROW

DAVID EVANS AND ASSOCIATES INC.
908 N. Howard St., Suite 300
Spokane Washington 99201
Phone: 509.327.8697

C:\DGN\10160rpln02.dgn
6/7/2011
4:13:54 PM
3 CPS - U0460
2

STATE	RIGHT OF WAY ID.	SHEET NO.	TOTAL SHEETS
MONTANA	STPP 72-1(12)10	13	35
PROJECT NUMBER 1016-012			

BELFRY - NORTH

SEE SHEET NO. 2-5 FOR OWNERSHIP NAMES, ADDRESSES, AREAS, ETC.

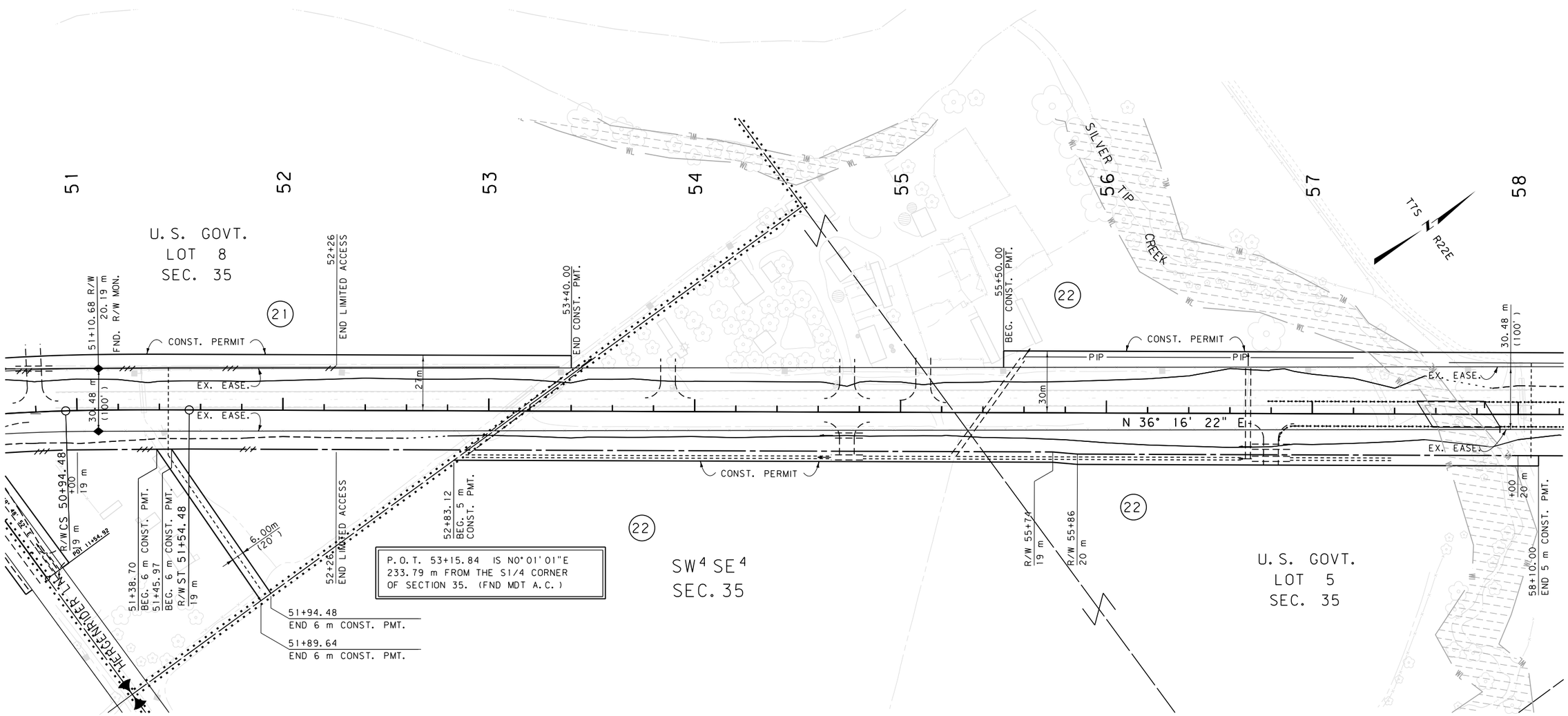

GRID STATE PLANE COORDINATES

THIS IS A STATE PLANE COORDINATE PROJECT. ALL DIMENSIONS, DISTANCES AND AREAS ON THIS PROJECT ARE GRID, EXCEPT FOR THE EXISTING R/W WIDTH DIMENSION, WHICH IS RECORD. THE COMBINATION SCALE FACTOR IS 0.99970903 FROM STA. 50+28.86 TO STA. 118+81.19.

FOR EXISTING R/W RETRACEMENT, SEE COS NO 2157 RE

NOTES:
1. ALL MEASUREMENTS ARE METRIC EXCEPT AS NOTED
2. THE PROPOSED R/W LINE WHERE A SPIRAL CURVE TRANSITION IS USED IS A CHORD RATHER THAN A CONCENTRIC CURVE.
3. THE ENGLISH AREAS ARE FOR INFORMATIONAL PURPOSES ONLY.
4. ALL STATIONS AND OFFSETS FOR R/W BREAKS ARE IN REFERENCE TO THE R/W BASELINE.

BACKSLOPE LIMITS INCLUDE ROUNDING
CONSTRUCTION LIMITS: TOP OF CUT, CUT SECTION, DITCH BOTTOM, TOE OF FILL

FHWA/DOT APPROVAL 11-28-06

MAP REVISED 01-09-07, 10-17-07, 02-02-10, 02-12-10

MONTANA
DEPARTMENT OF TRANSPORTATION

RIGHT OF WAY PLAN
CARBON COUNTY
SCALE 1:1000
0 50M 100M

MONTANA DEPARTMENT OF TRANSPORTATION
MONTANA CADD

DAVID EVANS AND ASSOCIATES INC.
908 N. Howard St., Suite 300
Spokane Washington 99201
Phone: 509.327.8697

RDROW

C:\DGN\1016rpln03.dgn
6/7/2017
4:14:01 PM
N GCPS - U0460

STATE	RIGHT OF WAY ID.	SHEET NO.	TOTAL SHEETS
MONTANA	STPP 72-1(12)10	14	35
PROJECT NUMBER 1016-012			

BELFRY - NORTH

SEE SHEET NO. 2-5 FOR OWNERSHIP NAMES, ADDRESSES, AREAS, ETC.

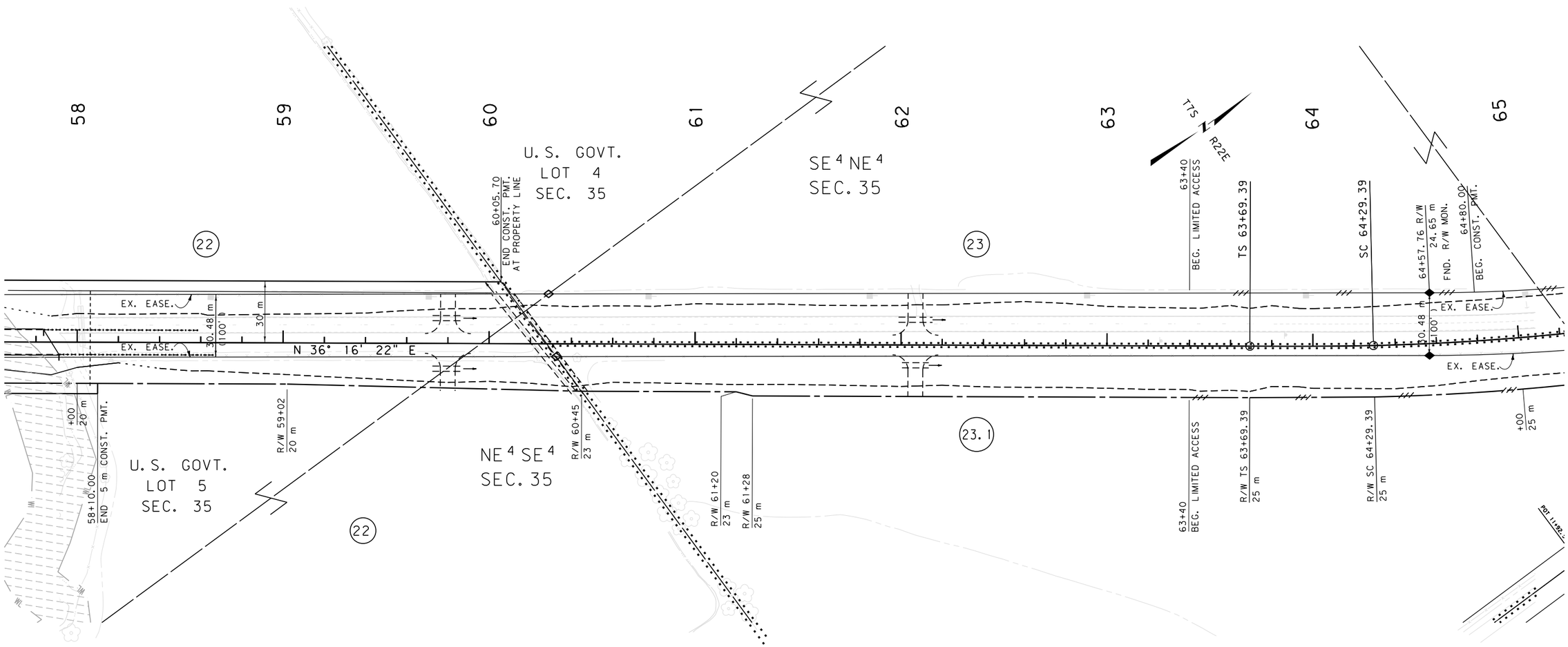

GRID STATE PLANE COORDINATES

THIS IS A STATE PLANE COORDINATE PROJECT. ALL DIMENSIONS, DISTANCES AND AREAS ON THIS PROJECT ARE GRID, EXCEPT FOR THE EXISTING R/W WIDTH DIMENSION, WHICH IS RECORD. THE COMBINATION SCALE FACTOR IS 0.99970903 FROM STA. 50+28.86 TO STA. 118+81.19.

FOR EXISTING R/W RETRACEMENT, SEE COS NO 2157 RE

NOTES:
1. ALL MEASUREMENTS ARE METRIC EXCEPT AS NOTED
2. THE PROPOSED R/W LINE WHERE A SPIRAL CURVE TRANSITION IS USED IS A CHORD RATHER THAN A CONCENTRIC CURVE.
3. THE ENGLISH AREAS ARE FOR INFORMATIONAL PURPOSES ONLY.
4. ALL STATIONS AND OFFSETS FOR R/W BREAKS ARE IN REFERENCE TO THE R/W BASELINE.

BACKSLOPE LIMITS INCLUDE ROUNDING
CONSTRUCTION LIMITS:
CUT SECTION — TOP OF CUT
TOE OF FILL — DITCH BOTTOM

FHWA/DOT APPROVAL 11-28-06

MAP REVISED 01-09-07, 03-20-08, 02-02-10, 02-12-10

MONTANA
DEPARTMENT OF TRANSPORTATION

RIGHT OF WAY PLAN
CARBON COUNTY
SCALE 1:1000
0 50M 100M

MONTANA DEPARTMENT OF TRANSPORTATION
MDT
MONTANA CADD

RDROW

DAVID EVANS AND ASSOCIATES INC.
908 W. Howard St., Suite 300
Spokane Washington 99201
Phone: 509.327.8697

C:\DGN\10 16rpbn203.dgn
6/7/2011
4:14:04 PM
3
CPS - U0460
1

STATE	RIGHT OF WAY ID.	SHEET NO.	TOTAL SHEETS
MONTANA	STPP 72-1(12)10	15	35
PROJECT NUMBER 1016-012			

BELFRY - NORTH

SEE SHEET NO. 2-5 FOR OWNERSHIP NAMES, ADDRESSES, AREAS, ETC.

ROAD APPROACHES

PARCELS SERVED	SIDE	FARM FIELD (1), (2) STATION	PRIVATE (2) STATION	PUBLIC SIDE	PUBLIC STATION
23	LT	65+95			
23	LT		69+46		
				RT	65+95
				RT	69+48

(1) FARM FIELD APPROACH FOR AGRICULTURAL USE ONLY
(2) ROAD APPROACH LOCATIONS FIXED
* JOINT USE WITH OTHER PARCEL AT SAME STATION

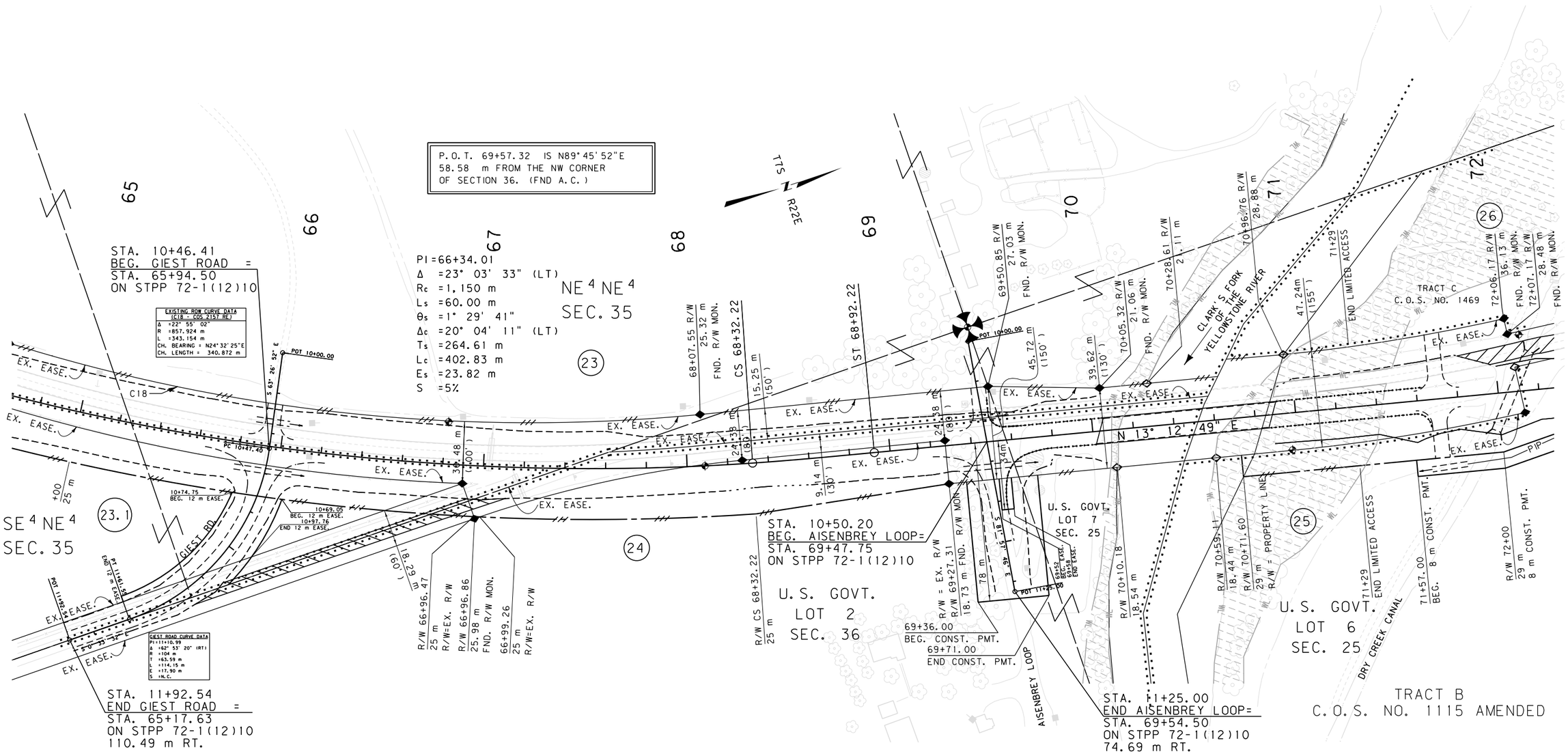

GRID STATE PLANE COORDINATES

THIS IS A STATE PLANE COORDINATE PROJECT. ALL DIMENSIONS, DISTANCES AND AREAS ON THIS PROJECT ARE GRID, EXCEPT FOR THE EXISTING R/W WIDTH DIMENSION, WHICH IS RECORD. THE COMBINATION SCALE FACTOR IS 0.99970903 FROM STA. 50+28.86 TO STA. 118+81.19.

FOR EXISTING R/W RETRACEMENT, SEE COS NO 2157 RE

NOTES:
1. ALL MEASUREMENTS ARE METRIC EXCEPT AS NOTED
2. THE PROPOSED R/W LINE WHERE A SPIRAL CURVE TRANSITION IS USED IS A CHORD RATHER THAN A CONCENTRIC CURVE.
3. THE ENGLISH AREAS ARE FOR INFORMATIONAL PURPOSES ONLY.
4. ALL STATIONS AND OFFSETS FOR R/W BREAKS ARE IN REFERENCE TO THE R/W BASELINE.

BACKSLOPE LIMITS INCLUDE ROUNDING
CONSTRUCTION LIMITS: CUT SECTION TOP OF CUT; TOE OF FILL DITCH BOTTOM

FHWA/DOT APPROVAL 11-28-06

MAP REVISED 01-09-07, 10-17-07, 03-20-08, 08-12-09, 10-07-09, 11-05-09 09-07-10

MONTANA DEPARTMENT OF TRANSPORTATION

RIGHT OF WAY PLAN
CARBON COUNTY
SCALE 1:1000
0 50M 100M

MDT MONTANA DEPARTMENT OF TRANSPORTATION
MONTANA CADD
RDROW
DAVID EVANS AND ASSOCIATES INC.
908 N. Havana St. Suite 300
Spokane Washington 99201
Phone: 509.327.8697

C:\DGN\1016rdphn03.dgn
6/7/2017
4:14:07 PM
CPS - U0460
2
1

STATE	RIGHT OF WAY ID.	SHEET NO.	TOTAL SHEETS
MONTANA	STPP 72-1(12)10	16	35
PROJECT NUMBER 1016-012			

BELFRY - NORTH

SEE SHEET NO. 2-5 FOR OWNERSHIP NAMES, ADDRESSES, AREAS, ETC.

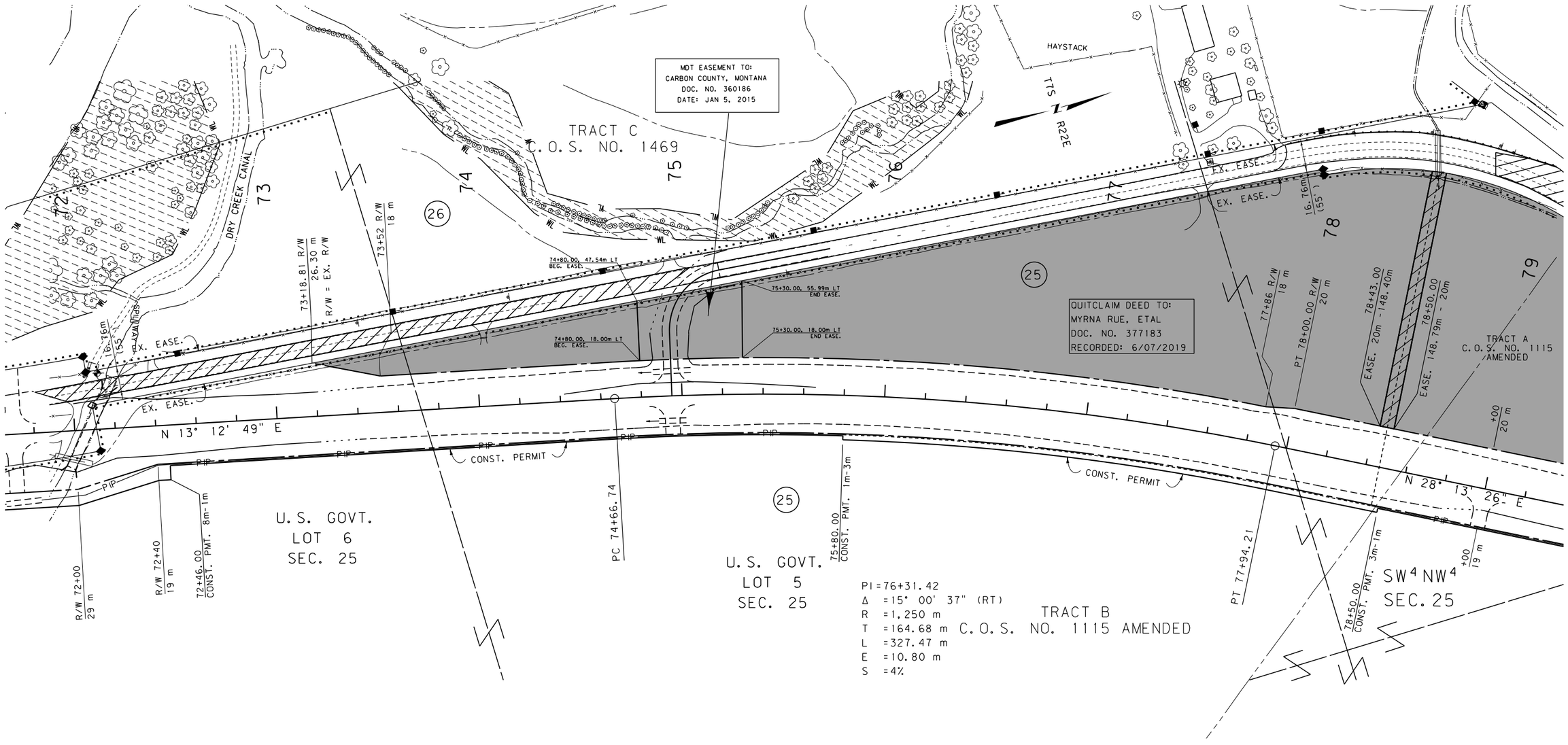

GRID STATE PLANE COORDINATES

THIS IS A STATE PLANE COORDINATE PROJECT. ALL DIMENSIONS, DISTANCES AND AREAS ON THIS PROJECT ARE GRID, EXCEPT FOR THE EXISTING R/W WIDTH DIMENSION, WHICH IS RECORD. THE COMBINATION SCALE FACTOR IS 0.99970903 FROM STA. 50+28.86 TO STA. 118+81.19.

FOR EXISTING R/W RETRACEMENT, SEE COS NO 2157 RE

NOTES:
1. ALL MEASUREMENTS ARE METRIC EXCEPT AS NOTED
2. THE PROPOSED R/W LINE WHERE A SPIRAL CURVE TRANSITION IS USED IS A CHORD RATHER THAN A CONCENTRIC CURVE.
3. THE ENGLISH AREAS ARE FOR INFORMATIONAL PURPOSES ONLY.
4. ALL STATIONS AND OFFSETS FOR R/W BREAKS ARE IN REFERENCE TO THE R/W BASELINE.

BACKSLOPE LIMITS INCLUDE ROUNDING
CONSTRUCTION LIMITS: TOP OF CUT, CUT SECTION, TOE OF FILL, DITCH BOTTOM

FHWA/DOT APPROVAL 11-28-06

MAP REVISED 01-09-07, 10-17-07, 02-22-08, 10-07-09, 11-05-09, 02-02-10

MONTANA
DEPARTMENT OF TRANSPORTATION

RIGHT OF WAY PLAN
CARBON COUNTY
SCALE 1:1000
0 50M 100M

MONTANA DEPARTMENT OF TRANSPORTATION
MONTANA CADD
RDROW
DAVID EVANS AND ASSOCIATES INC.
908 N. Howard St., Suite 300
Spokane Washington 99201
Phone: 509.327.8931
C:\DGN\10161rapln04.dgn
4/16/2020
9:45:58 AM
N CPS - U0460
1

STATE	RIGHT OF WAY ID.	SHEET NO.	TOTAL SHEETS
MONTANA	STPP 72-1(12)10	17	35
PROJECT NUMBER 1016-012			

BELFRY - NORTH

SEE SHEET NO. 2-5 FOR OWNERSHIP NAMES, ADDRESSES, AREAS, ETC.

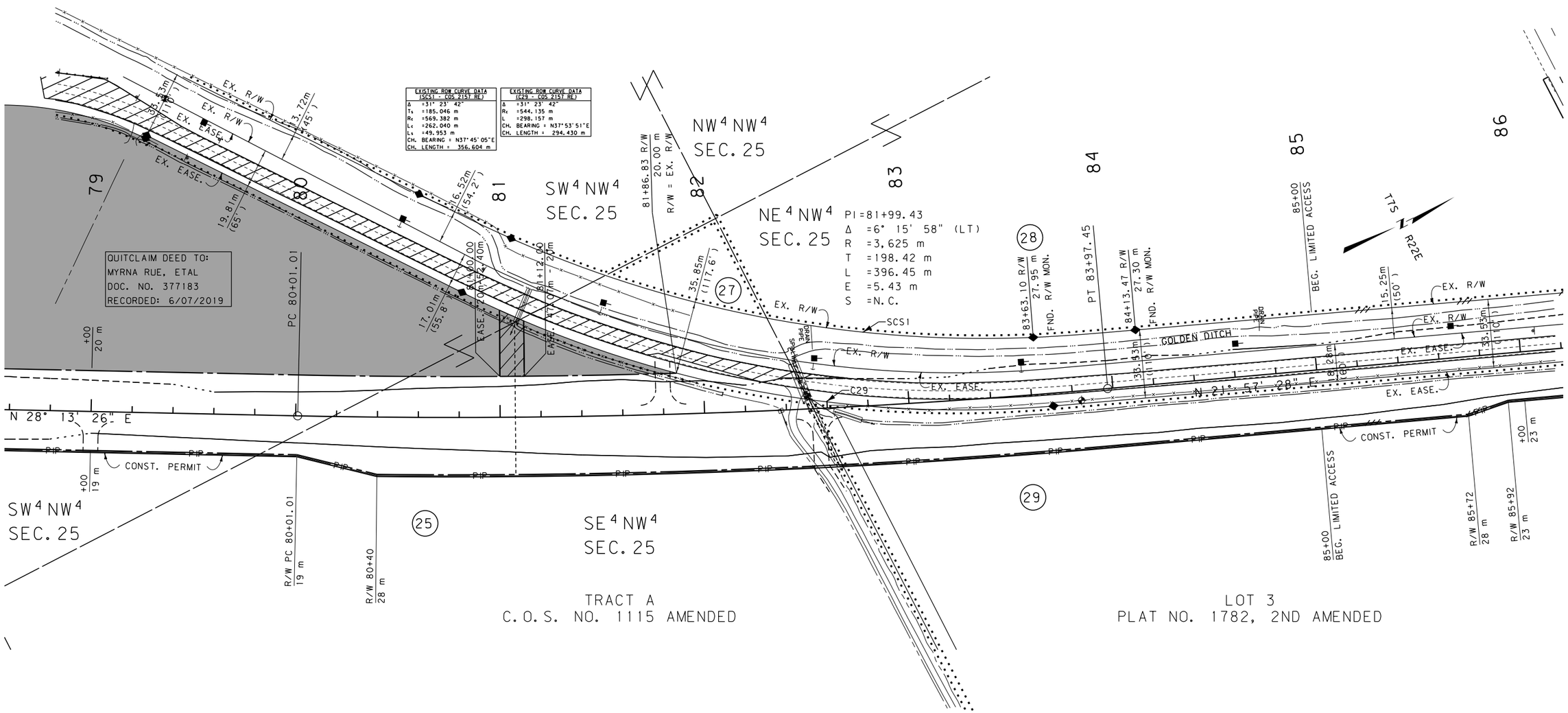

TRACT A
C.O.S. NO. 1115 AMENDED

LOT 3
PLAT NO. 1782, 2ND AMENDED

GRID STATE PLANE COORDINATES

THIS IS A STATE PLANE COORDINATE PROJECT. ALL DIMENSIONS, DISTANCES AND AREAS ON THIS PROJECT ARE GRID, EXCEPT FOR THE EXISTING R/W WIDTH DIMENSION, WHICH IS RECORD. THE COMBINATION SCALE FACTOR IS 0.99970903 FROM STA. 50+28.86 TO STA. 118+81.19.

FOR EXISTING R/W RETRACEMENT, SEE COS NO 2157 RE

NOTES:
1. ALL MEASUREMENTS ARE METRIC EXCEPT AS NOTED
2. THE PROPOSED R/W LINE WHERE A SPIRAL CURVE TRANSITION IS USED IS A CHORD RATHER THAN A CONCENTRIC CURVE.
3. THE ENGLISH AREAS ARE FOR INFORMATIONAL PURPOSES ONLY.
4. ALL STATIONS AND OFFSETS FOR R/W BREAKS ARE IN REFERENCE TO THE R/W BASELINE.

BACKSLOPE LIMITS INCLUDE ROUNDING
CONSTRUCTION LIMITS: CUT SECTION (TOP OF CUT, DITCH BOTTOM); TOE OF FILL

FHWA/DOT APPROVAL 11-28-06

MAP REVISED 01-09-07, 10-17-07, 10-07-09, 11-05-09, 02-02-10

MONTANA
DEPARTMENT OF TRANSPORTATION

RIGHT OF WAY PLAN
CARBON COUNTY
SCALE 1:1000
0 50M 100M

MONTANA DEPARTMENT OF TRANSPORTATION
MONTANA CADD
RDROW

DAVID EVANS AND ASSOCIATES INC.
908 N. Howard St., Suite 300
Spokane Washington 99201
Phone: 509.327.8691

C:\D6N\1016rapln204.dgn
4/16/2020
9:46:01 AM
CPS - U0460
3
2
1

STATE	RIGHT OF WAY ID.	SHEET NO.	TOTAL SHEETS
MONTANA	STPP 72-1(12)10	18	35
PROJECT NUMBER 1016-012			

BELFRY - NORTH

SEE SHEET NO. 2-5 FOR OWNERSHIP NAMES, ADDRESSES, AREAS, ETC.

ROAD APPROACHES

PARCELS SERVED	SIDE	FARM FIELD (1), (2) STATION	PRIVATE (2) STATION	PUBLIC SIDE	PUBLIC STATION
				RT	86+90
				LT	86+90

(1) FARM FIELD APPROACH FOR AGRICULTURAL USE ONLY
(2) ROAD APPROACH LOCATIONS FIXED
✱ JOINT USE WITH OTHER PARCEL AT SAME STATION

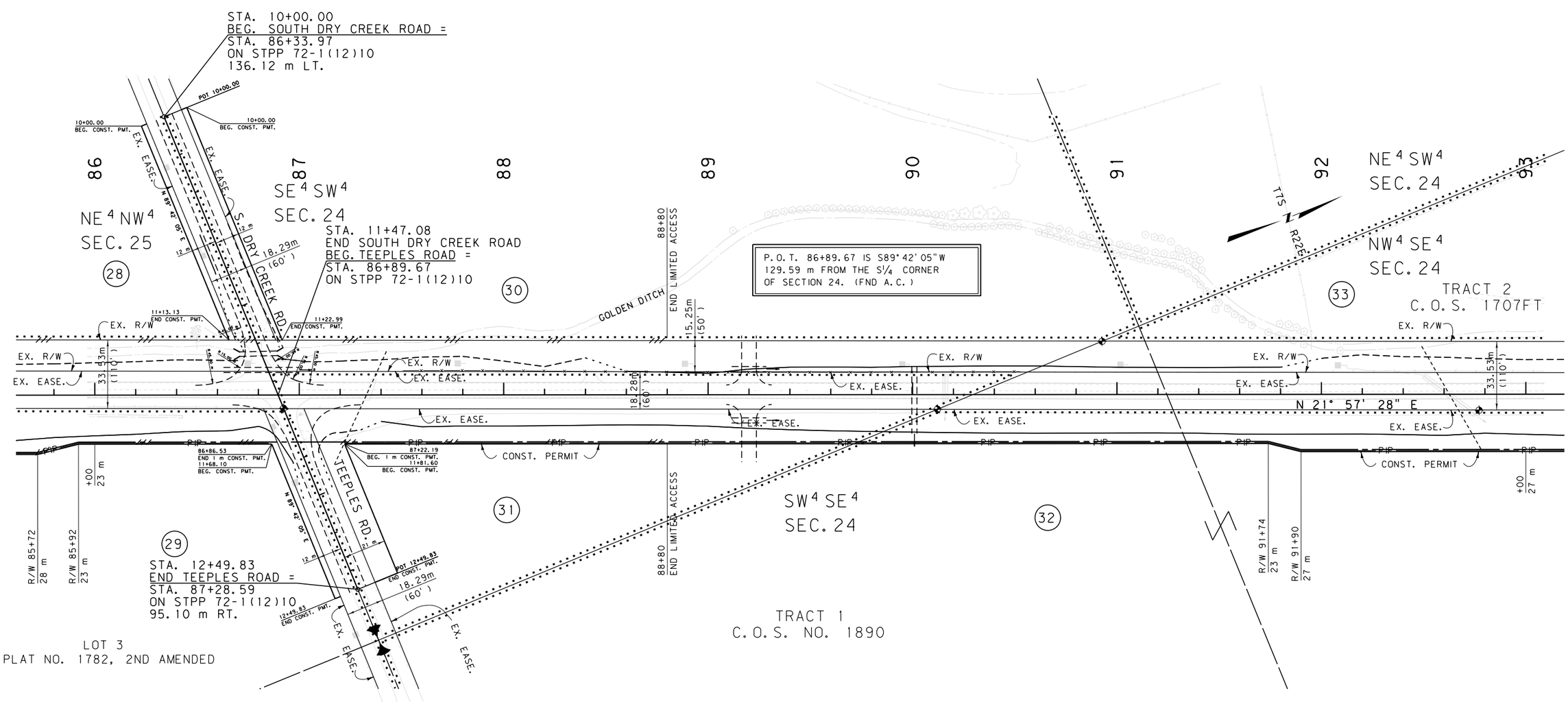

GRID STATE PLANE COORDINATES

THIS IS A STATE PLANE COORDINATE PROJECT. ALL DIMENSIONS, DISTANCES AND AREAS ON THIS PROJECT ARE GRID, EXCEPT FOR THE EXISTING R/W WIDTH DIMENSION, WHICH IS RECORD. THE COMBINATION SCALE FACTOR IS 0.99970903 FROM STA. 50+28.86 TO STA. 118+81.19.

FOR EXISTING R/W RETRACEMENT, SEE COS NO 2157 RE

NOTES:
1. ALL MEASUREMENTS ARE METRIC EXCEPT AS NOTED
2. THE PROPOSED R/W LINE WHERE A SPIRAL CURVE TRANSITION IS USED IS A CHORD RATHER THAN A CONCENTRIC CURVE.
3. THE ENGLISH AREAS ARE FOR INFORMATIONAL PURPOSES ONLY.
4. ALL STATIONS AND OFFSETS FOR R/W BREAKS ARE IN REFERENCE TO THE R/W BASELINE.

BACKSLOPE LIMITS INCLUDE ROUNDING
CONSTRUCTION LIMITS: CUT SECTION TOP OF CUT, DITCH BOTTOM; TOE OF FILL

FHWA/DOT APPROVAL 11-28-06

MAP REVISED 01-09-07, 12-10-07, 11-05-09, 02-02-10

MONTANA
DEPARTMENT OF TRANSPORTATION

RIGHT OF WAY PLAN
CARBON COUNTY
SCALE 1:1000
0 50M 100M

MDT MONTANA DEPARTMENT OF TRANSPORTATION
MONTANA CADD
RDROW
DAVID EVANS AND ASSOCIATES INC.
908 N. Sullivan Rd., Suite 300
Spokane Washington 99201
Phone: 509.327.8697
C:\DGN\1016rapinz04.dgn
6/7/2011 4:14:21 PM CPS - U0460
2
1

STATE	RIGHT OF WAY ID.	SHEET NO.	TOTAL SHEETS
MONTANA	STPP 72-1(12)10	19	35
PROJECT NUMBER 1016-012			

BELFRY - NORTH

SEE SHEET NO. 2-5 FOR OWNERSHIP NAMES, ADDRESSES, AREAS, ETC.

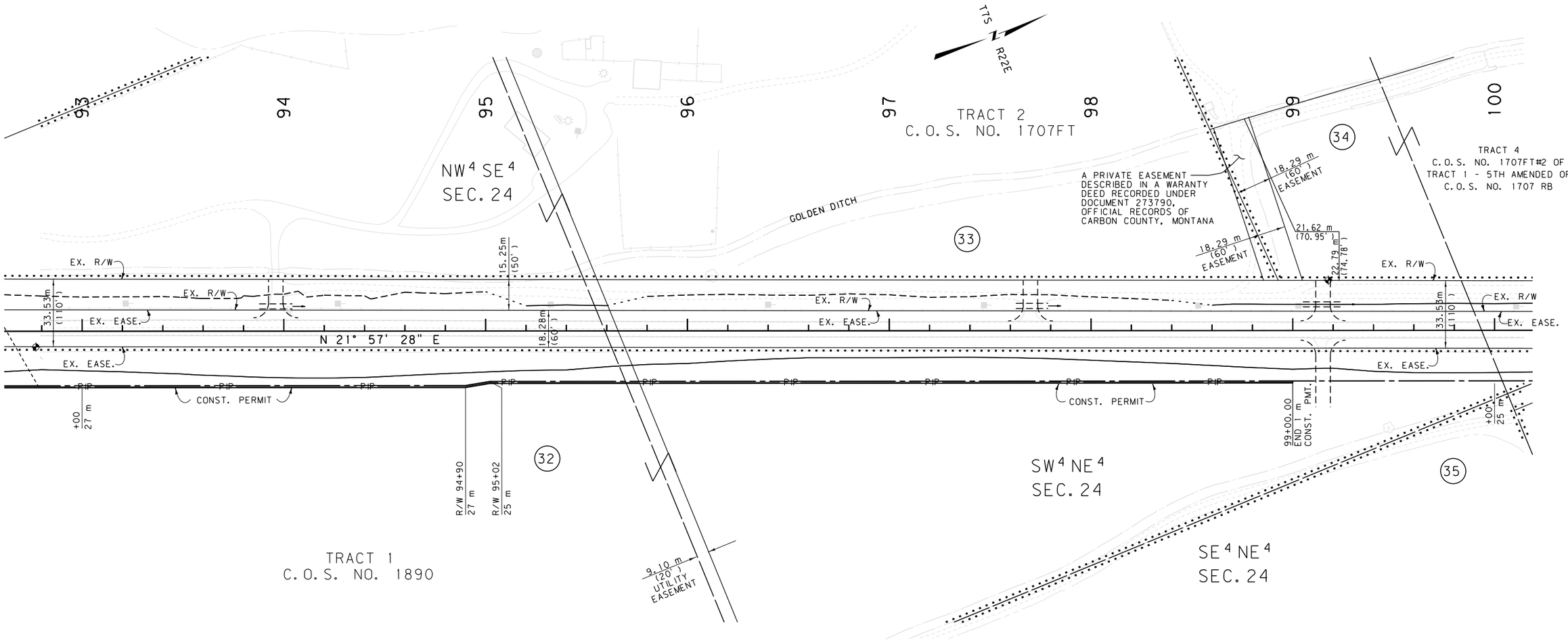

GRID STATE PLANE COORDINATES

THIS IS A STATE PLANE COORDINATE PROJECT. ALL DIMENSIONS, DISTANCES AND AREAS ON THIS PROJECT ARE GRID, EXCEPT FOR THE EXISTING R/W WIDTH DIMENSION, WHICH IS RECORD. THE COMBINATION SCALE FACTOR IS 0.99970903 FROM STA. 50+28.86 TO STA. 118+81.19.

FOR EXISTING R/W RETRACEMENT, SEE COS NO 2157 RE

NOTES:
1. ALL MEASUREMENTS ARE METRIC EXCEPT AS NOTED
2. THE PROPOSED R/W LINE WHERE A SPIRAL CURVE TRANSITION IS USED IS A CHORD RATHER THAN A CONCENTRIC CURVE.
3. THE ENGLISH AREAS ARE FOR INFORMATIONAL PURPOSES ONLY.
4. ALL STATIONS AND OFFSETS FOR R/W BREAKS ARE IN REFERENCE TO THE R/W BASELINE.

BACKSLOPE LIMITS INCLUDE ROUNDING
CONSTRUCTION LIMITS: CUT SECTION TOP OF CUT; TOE OF FILL DITCH BOTTOM

FHWA/DOT APPROVAL 11-28-06

MAP REVISED 01-09-07, 12-10-07, 11-05-09, 11-16-09, 05-13-10

MONTANA DEPARTMENT OF TRANSPORTATION

RIGHT OF WAY PLAN
CARBON COUNTY
SCALE 1: 1000

0 50M 100M

MONTANA DEPARTMENT OF TRANSPORTATION
MDT
MONTANA CADD
RDROW

DAVID EVANS AND ASSOCIATES INC.
908 N. Howard St., Suite 300
Spokane Washington 99201
Phone: 509.327.8697

C:\DGN\1016rdpln205.dgn
6/7/2017
4:14:28 PM
3 2
CPS - U0460

STATE	RIGHT OF WAY ID.	SHEET NO.	TOTAL SHEETS
MONTANA	STPP 72-1(12)10	20	35
PROJECT NUMBER 1016-012			

BELFRY - NORTH

SEE SHEET NO. 2-5 FOR OWNERSHIP NAMES, ADDRESSES, AREAS, ETC.

ROAD APPROACHES

PARCELS SERVED	SIDE	FARM FIELD (1), (2) STATION	PRIVATE (2) STATION	PUBLIC SIDE	PUBLIC STATION
37, 38	LT	104+85			
40	RT		106+28		
				RT	104+85

(1) FARM FIELD APPROACH FOR AGRICULTURAL USE ONLY
(2) ROAD APPROACH LOCATIONS FIXED
✱ JOINT USE WITH OTHER PARCEL AT SAME STATION

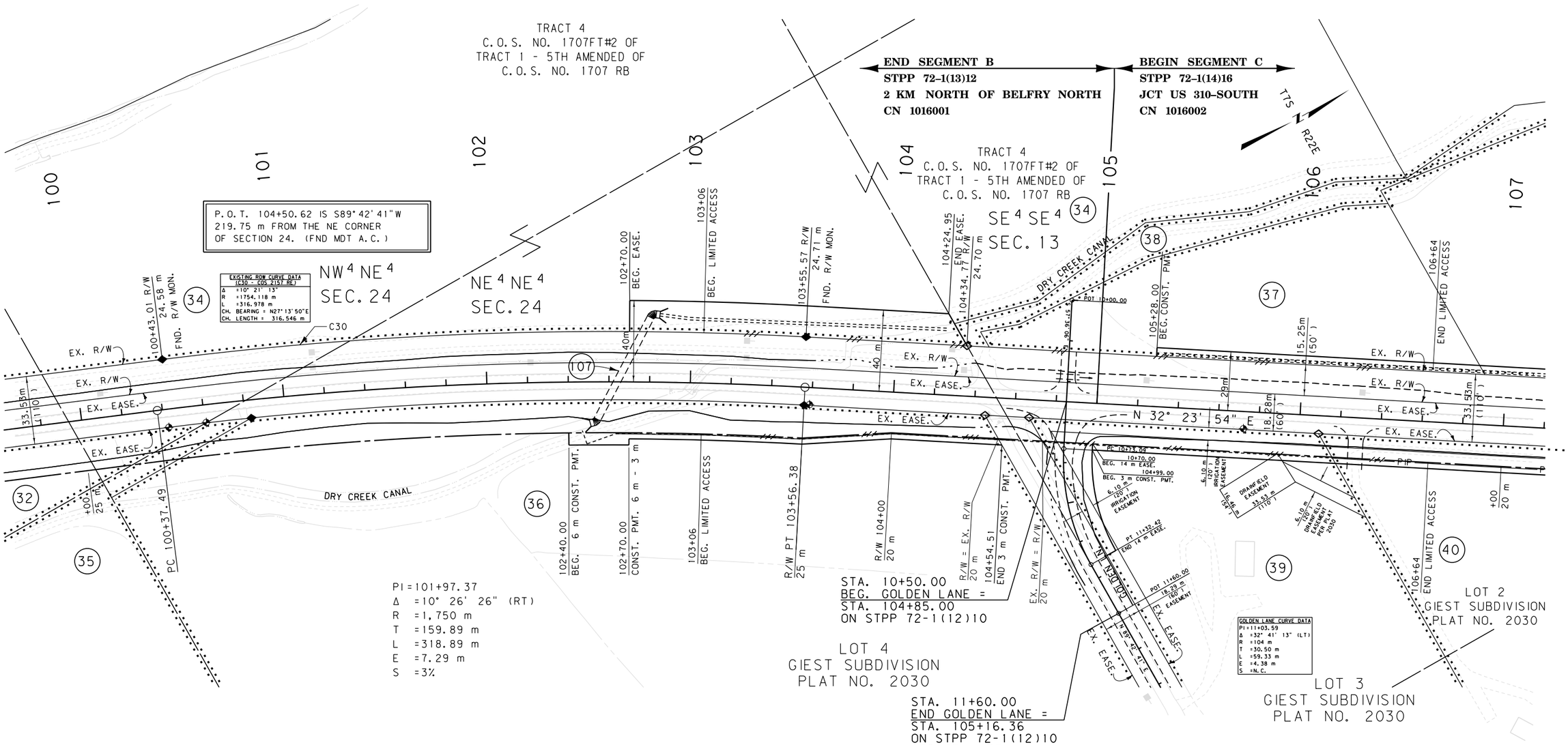

GRID STATE PLANE COORDINATES

THIS IS A STATE PLANE COORDINATE PROJECT. ALL DIMENSIONS, DISTANCES AND AREAS ON THIS PROJECT ARE GRID, EXCEPT FOR THE EXISTING R/W WIDTH DIMENSION, WHICH IS RECORD. THE COMBINATION SCALE FACTOR IS 0.99970903 FROM STA. 50+28.86 TO STA. 118+81.19.

FOR EXISTING R/W RETRACEMENT, SEE COS NO 2157 RE

NOTES:
1. ALL MEASUREMENTS ARE METRIC EXCEPT AS NOTED
2. THE PROPOSED R/W LINE WHERE A SPIRAL CURVE TRANSITION IS USED IS A CHORD RATHER THAN A CONCENTRIC CURVE.
3. THE ENGLISH AREAS ARE FOR INFORMATIONAL PURPOSES ONLY.
4. ALL STATIONS AND OFFSETS FOR R/W BREAKS ARE IN REFERENCE TO THE R/W BASELINE.

BACKSLOPE LIMITS INCLUDE ROUNDING
CONSTRUCTION LIMITS: CUT SECTION — TOP OF CUT; TOE OF FILL — DITCH BOTTOM

FHWA/DOT APPROVAL 11-28-06

MAP REVISED 01-09-07, 12-10-07, 03-25-09, 11-05-09, 05-13-10 09-07-10

MONTANA
DEPARTMENT OF TRANSPORTATION

RIGHT OF WAY PLAN
CARBON COUNTY
SCALE 1:1000
0 50M 100M

MDT MONTANA DEPARTMENT OF TRANSPORTATION
MONTANA CADD
RDROW
DAVID EVANS AND ASSOCIATES INC.
908 N. Howard St., Suite 300
Spokane Washington 99201
Phone: 509.327.8697

C:\DGN\1016rdprnz05.dgn
6/7/2011
4:14:31 PM
CPS - U0460
3
1

STATE	RIGHT OF WAY ID.	SHEET NO.	TOTAL SHEETS
MONTANA	STPP 72-1(12)10	21	35
PROJECT NUMBER 1016-012			

BELFRY - NORTH

SEE SHEET NO. 2-5 FOR OWNERSHIP NAMES, ADDRESSES, AREAS, ETC.

ROAD APPROACHES

PARCELS SERVED	SIDE	FARM FIELD (1), (2) STATION	PRIVATE (2) STATION	PUBLIC SIDE	PUBLIC STATION
41	RT		108+98		
				LT	108+98

(1) FARM FIELD APPROACH FOR AGRICULTURAL USE ONLY
(2) ROAD APPROACH LOCATIONS FIXED
✱ JOINT USE WITH OTHER PARCEL AT SAME STATION

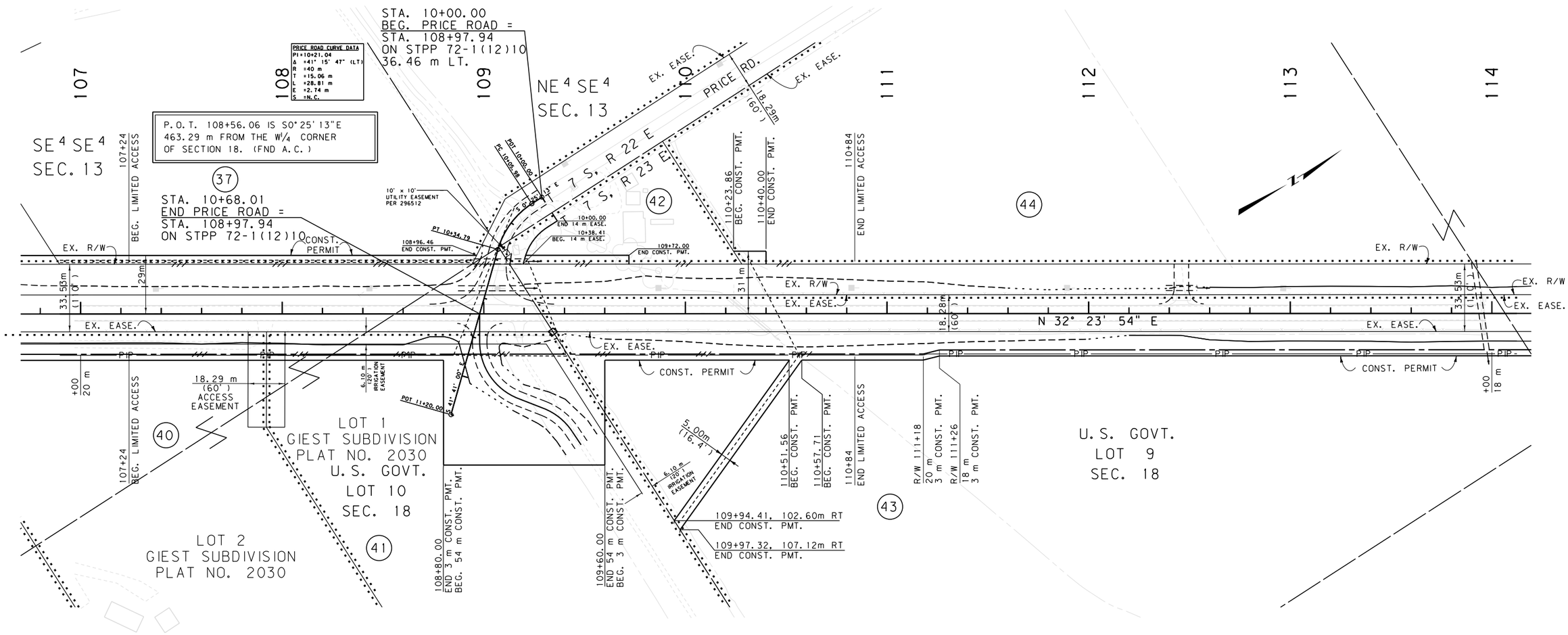

GRID STATE PLANE COORDINATES

THIS IS A STATE PLANE COORDINATE PROJECT. ALL DIMENSIONS, DISTANCES AND AREAS ON THIS PROJECT ARE GRID, EXCEPT FOR THE EXISTING R/W WIDTH DIMENSION, WHICH IS RECORD. THE COMBINATION SCALE FACTOR IS 0.99970903 FROM STA. 50+28.86 TO STA. 118+81.19.

FOR EXISTING R/W RETRACEMENT, SEE COS NO 2157 RE

NOTES:
1. ALL MEASUREMENTS ARE METRIC EXCEPT AS NOTED
2. THE PROPOSED R/W LINE WHERE A SPIRAL CURVE TRANSITION IS USED IS A CHORD RATHER THAN A CONCENTRIC CURVE.
3. THE ENGLISH AREAS ARE FOR INFORMATIONAL PURPOSES ONLY.
4. ALL STATIONS AND OFFSETS FOR R/W BREAKS ARE IN REFERENCE TO THE R/W BASELINE.

BACKSLOPE LIMITS INCLUDE ROUNDING
CONSTRUCTION LIMITS: CUT SECTION (TOP OF CUT), TOE OF FILL (DITCH BOTTOM)

FHWA/DOT APPROVAL 11-28-06

MAP REVISED 01-09-07, 11-05-09, 12-28-09, 02-02-10, 02-12-10

MONTANA
DEPARTMENT OF TRANSPORTATION

RIGHT OF WAY PLAN
CARBON COUNTY
SCALE 1:1000
0 50M 100M

MONTANA DEPARTMENT OF TRANSPORTATION
MONTANA CADD
RDROW
DAVID EVANS AND ASSOCIATES INC.
908 N. Howard St., Suite 300
Spokane Washington 99201
Phone: 509.327.8697

C:\DGN\1016rdpln205.dgn
6/7/2017
4:14:33 PM
CPS - U0460
1 | 2

STATE	RIGHT OF WAY ID.	SHEET NO.	TOTAL SHEETS
MONTANA	STPP 72-1(12)10	22	35
PROJECT NUMBER 1016-012			

BELFRY - NORTH

SEE SHEET NO. 2-5 FOR OWNERSHIP NAMES, ADDRESSES, AREAS, ETC.

ROAD APPROACHES

PARCELS SERVED	SIDE	FARM FIELD (1), (2) STATION	PRIVATE (2) STATION	PUBLIC SIDE	PUBLIC STATION
				RT	118+81
				LT	118+81

(1) FARM FIELD APPROACH FOR AGRICULTURAL USE ONLY
(2) ROAD APPROACH LOCATIONS FIXED
✱ JOINT USE WITH OTHER PARCEL AT SAME STATION

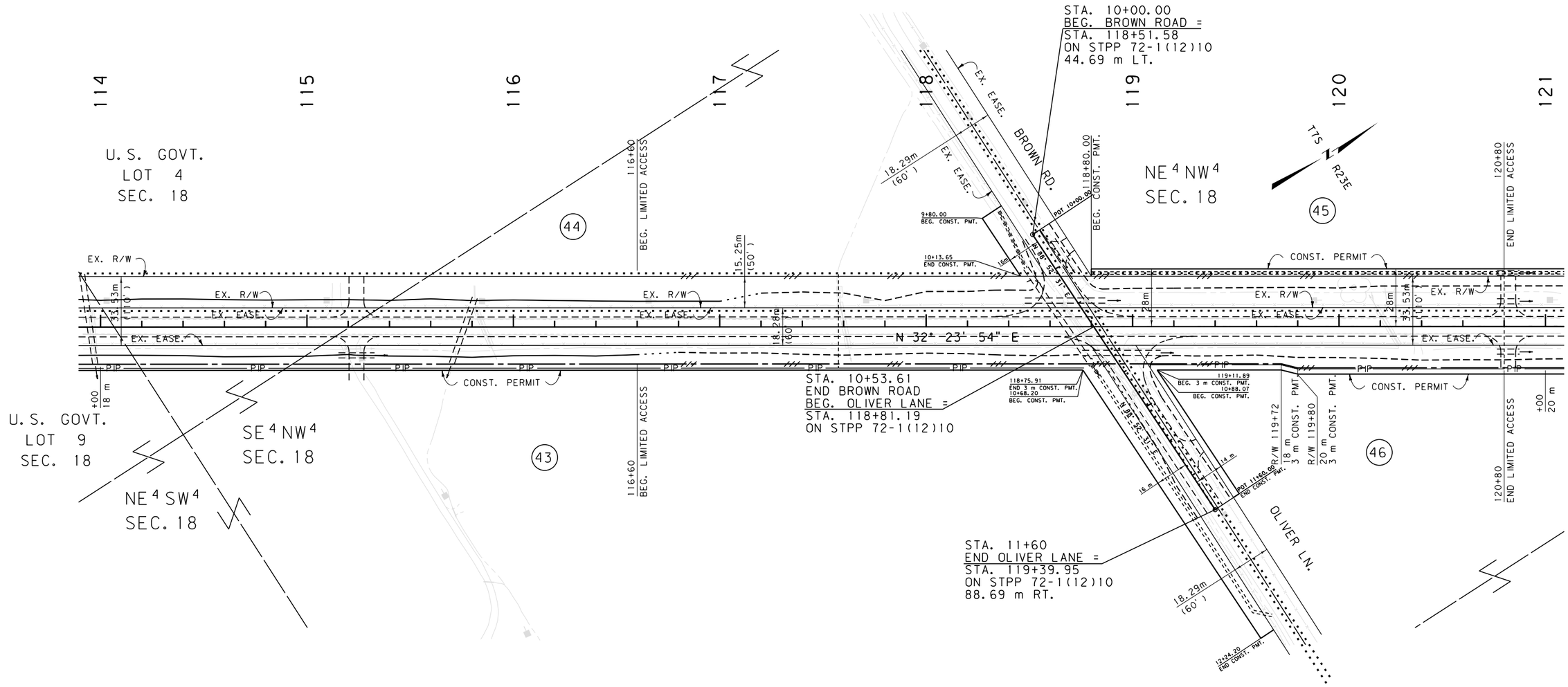

GRID STATE PLANE COORDINATES

THIS IS A STATE PLANE COORDINATE PROJECT. ALL DIMENSIONS, DISTANCES AND AREAS ON THIS PROJECT ARE GRID, EXCEPT FOR THE EXISTING R/W WIDTH DIMENSION, WHICH IS RECORD. THE COMBINATION SCALE FACTOR IS 0.99970903 FROM STA. 50+28.86 TO STA. 118+81.19.

THE CSF IS 0.99968085 FROM STA. 118+81.19 TO THE END OF PROJECT

FOR EXISTING R/W RETRACEMENT, SEE COS NO 2157 RE

NOTES:
1. ALL MEASUREMENTS ARE METRIC EXCEPT AS NOTED
2. THE PROPOSED R/W LINE WHERE A SPIRAL CURVE TRANSITION IS USED IS A CHORD RATHER THAN A CONCENTRIC CURVE.
3. THE ENGLISH AREAS ARE FOR INFORMATIONAL PURPOSES ONLY.
4. ALL STATIONS AND OFFSETS FOR R/W BREAKS ARE IN REFERENCE TO THE R/W BASELINE.

BACKSLOPE LIMITS INCLUDE ROUNDING
CONSTRUCTION LIMITS: CUT SECTION (TOP OF CUT, DITCH BOTTOM) TOE OF FILL

FHWA/DOT APPROVAL 11-28-06

MAP REVISED 01-09-07, 11-05-09, 12-28-09, 02-02-10 03-24-10

MONTANA
DEPARTMENT OF TRANSPORTATION

RIGHT OF WAY PLAN
CARBON COUNTY
SCALE 1:1000
0 50M 100M

MONTANA DEPARTMENT OF TRANSPORTATION
MDT
MONTANA CADD
RDROW
DAVID EVANS AND ASSOCIATES INC.
908 W. Sprague Ave., Suite 300
Spokane Washington 99201
Phone: 509.327.8697
C:\DGN\10161rdpln206.dgn
6/7/2011 7
4:14:40 PM
3
2
CPS - U0460

STATE	RIGHT OF WAY ID.	SHEET NO.	TOTAL SHEETS
MONTANA	STPP 72-1(12)10	23	35
PROJECT NUMBER 1016-012			

BELFRY - NORTH

SEE SHEET NO. 2-5 FOR OWNERSHIP NAMES, ADDRESSES, AREAS, ETC.

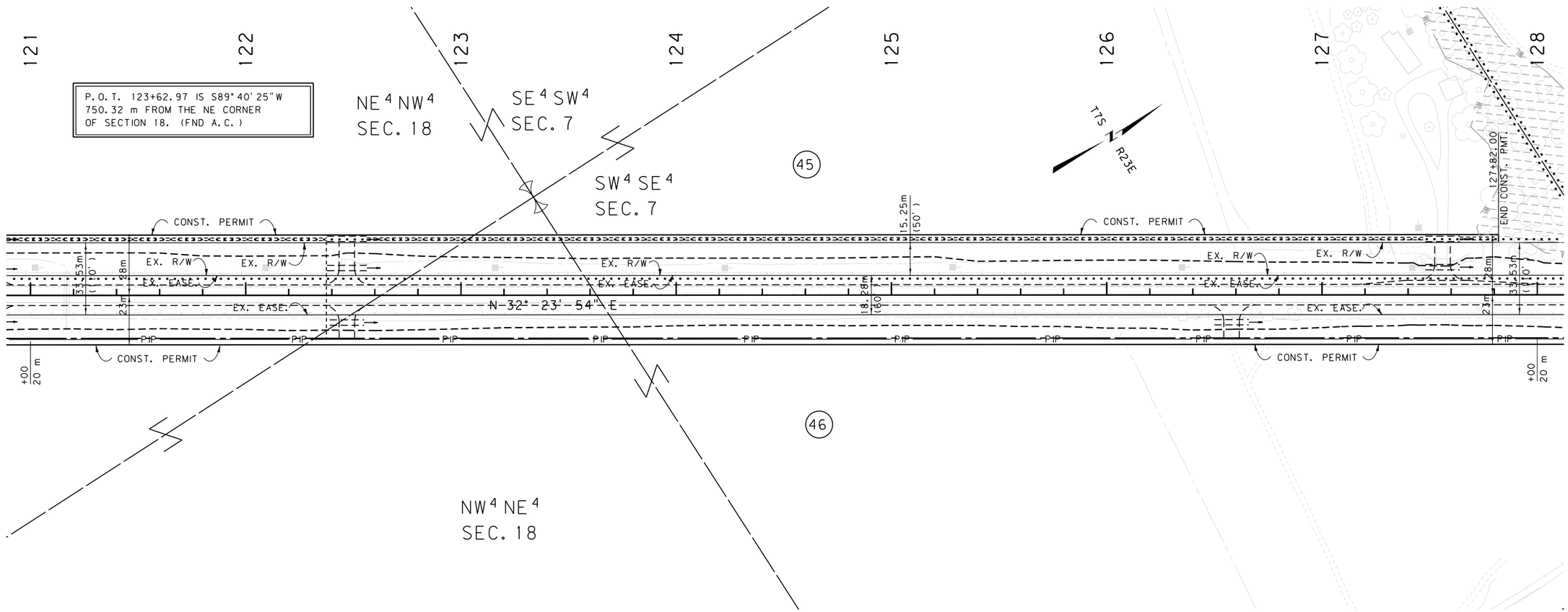

GRID STATE PLANE COORDINATES

THIS IS A STATE PLANE COORDINATE PROJECT. ALL DIMENSIONS, DISTANCES AND AREAS ON THIS PROJECT ARE GRID, EXCEPT FOR THE EXISTING R/W WIDTH DIMENSION, WHICH IS RECORD. THE COMBINATION SCALE FACTOR IS 0.99968085 FROM STA. 118+81.19 TO THE END OF PROJECT.

FOR EXISTING R/W RETRACEMENT, SEE COS NO 2157 RE

NOTES:
1. ALL MEASUREMENTS ARE METRIC EXCEPT AS NOTED
2. THE PROPOSED R/W LINE WHERE A SPIRAL CURVE TRANSITION IS USED IS A CHORD RATHER THAN A CONCENTRIC CURVE.
3. THE ENGLISH AREAS ARE FOR INFORMATIONAL PURPOSES ONLY.
4. ALL STATIONS AND OFFSETS FOR R/W BREAKS ARE IN REFERENCE TO THE R/W BASELINE.

BACKSLOPE LIMITS INCLUDE ROUNDING
CONSTRUCTION LIMITS:
CUT SECTION — TOP OF CUT, DITCH BOTTOM
TOE OF FILL

FHWA/DOT APPROVAL 11-28-06

MAP REVISED 01-09-07, 11-05-09

MONTANA
DEPARTMENT OF TRANSPORTATION

RIGHT OF WAY PLAN
CARBON COUNTY
SCALE 1:1000

0 50M 100M

MONTANA DEPARTMENT OF TRANSPORTATION
MDT
MONTANA CADD

RDROW

DAVID EVANS AND ASSOCIATES INC.
908 N. Howard St., Suite 300
Spokane Washington 99201
Phone: 509.327.8697

C:\DGN\10 16rpln06.dgn
6/7/2017
4:14:43 PM
3 CPS - U0460
1

STATE	RIGHT OF WAY ID.	SHEET NO.	TOTAL SHEETS
MONTANA	STPP 72-1(12)10	24	35
PROJECT NUMBER 1016-012			

BELFRY - NORTH

SEE SHEET NO. 2-5 FOR OWNERSHIP NAMES, ADDRESSES, AREAS, ETC.

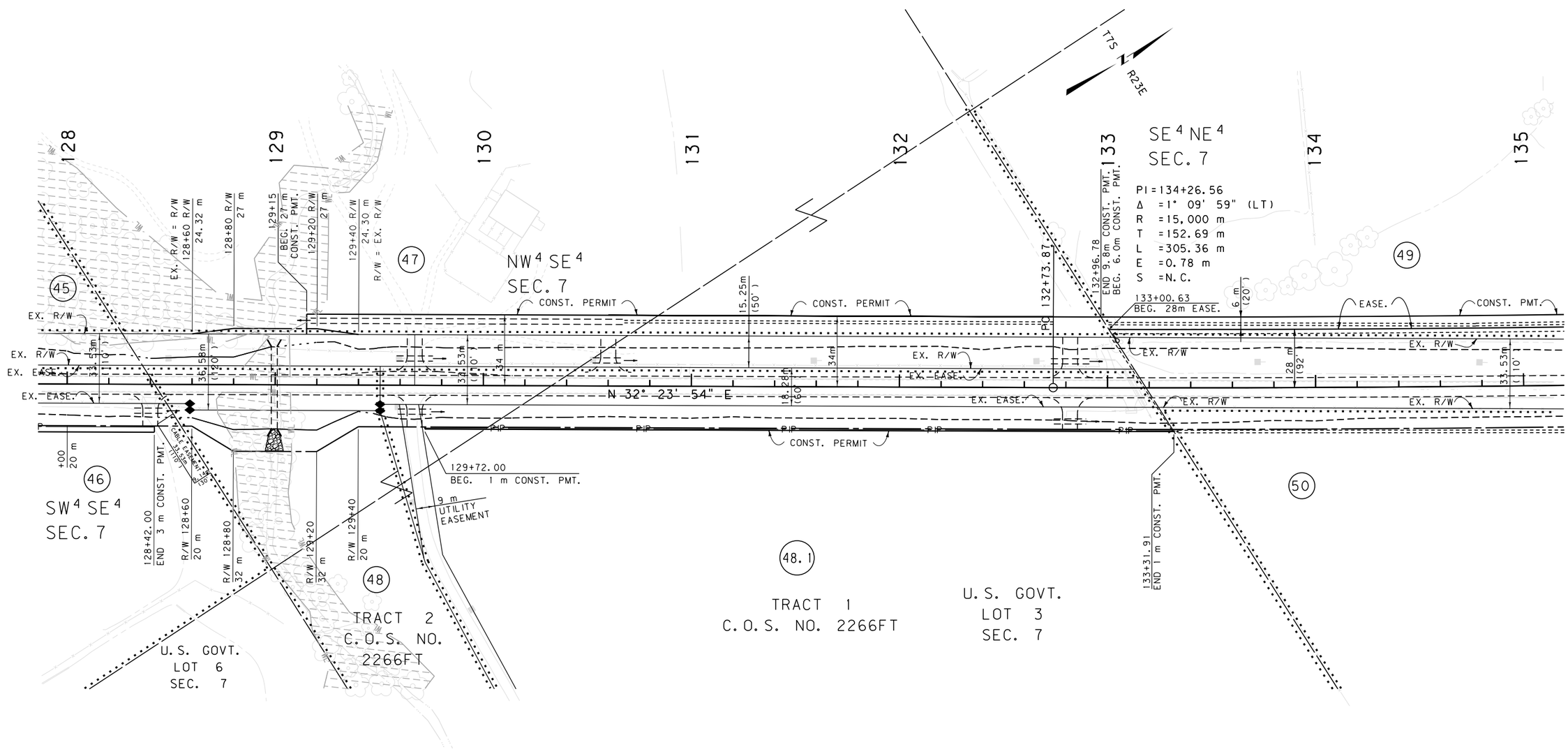

GRID STATE PLANE COORDINATES

THIS IS A STATE PLANE COORDINATE PROJECT. ALL DIMENSIONS, DISTANCES AND AREAS ON THIS PROJECT ARE GRID, EXCEPT FOR THE EXISTING R/W WIDTH DIMENSION, WHICH IS RECORD. THE COMBINATION SCALE FACTOR IS 0.99968085 FROM STA. 118+81.19 TO THE END OF PROJECT.

FOR EXISTING R/W RETRACEMENT, SEE COS NO 2157 RE

NOTES:
1. ALL MEASUREMENTS ARE METRIC EXCEPT AS NOTED
2. THE PROPOSED R/W LINE WHERE A SPIRAL CURVE TRANSITION IS USED IS A CHORD RATHER THAN A CONCENTRIC CURVE.
3. THE ENGLISH AREAS ARE FOR INFORMATIONAL PURPOSES ONLY.
4. ALL STATIONS AND OFFSETS FOR R/W BREAKS ARE IN REFERENCE TO THE R/W BASELINE.

BACKSLOPE LIMITS INCLUDE ROUNDING
CONSTRUCTION LIMITS: CUT SECTION (TOP OF CUT), TOE OF FILL (DITCH BOTTOM)

FHWA/DOT APPROVAL 11-28-06

MAP REVISED 01-09-07, 12-10-07, 11-05-09, 12-28-09, 02-02-10, 02-12-10

MONTANA
DEPARTMENT OF TRANSPORTATION

RIGHT OF WAY PLAN
CARBON COUNTY
SCALE 1:1000
0 50M 100M

RDROW

MONTANA DEPARTMENT OF TRANSPORTATION

MONTANA CADD

DAVID EVANS AND ASSOCIATES INC.
908 N. Howard St., Suite 300
Spokane Washington 99201
Phone: 509.327.8697

C:\DGN\1016rdpln06.dgn
6/7/2017
4:14:46 PM
CPS - U0460
2
1

STATE	RIGHT OF WAY ID.	SHEET NO.	TOTAL SHEETS
MONTANA	STPP 72-1(12)10	25	35
PROJECT NUMBER 1016-012			

BELFRY - NORTH

SEE SHEET NO. 2-5 FOR OWNERSHIP NAMES, ADDRESSES, AREAS, ETC.

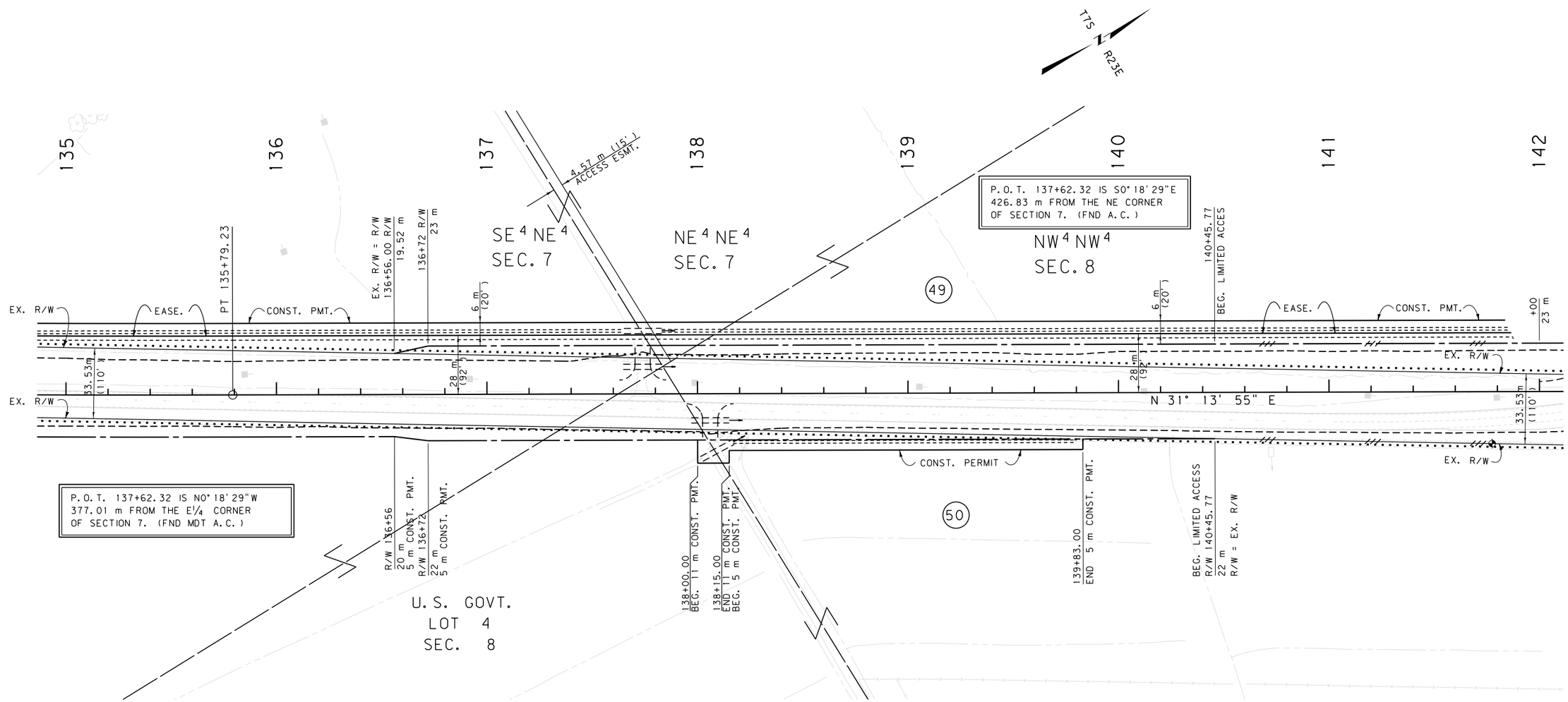

GRID STATE PLANE COORDINATES

THIS IS A STATE PLANE COORDINATE PROJECT. ALL DIMENSIONS, DISTANCES AND AREAS ON THIS PROJECT ARE GRID, EXCEPT FOR THE EXISTING R/W WIDTH DIMENSION, WHICH IS RECORD. THE COMBINATION SCALE FACTOR IS 0.99968085 FROM STA. 118+81.19 TO THE END OF PROJECT.

FOR EXISTING R/W RETRACEMENT, SEE COS NO 2157 RE

NOTES:
1. ALL MEASUREMENTS ARE METRIC EXCEPT AS NOTED
2. THE PROPOSED R/W LINE WHERE A SPIRAL CURVE TRANSITION IS USED IS A CHORD RATHER THAN A CONCENTRIC CURVE.
3. THE ENGLISH AREAS ARE FOR INFORMATIONAL PURPOSES ONLY.
4. ALL STATIONS AND OFFSETS FOR R/W BREAKS ARE IN REFERENCE TO THE R/W BASELINE.

BACKSLOPE LIMITS INCLUDE ROUNDING
CONSTRUCTION LIMITS: CUT SECTION (TOP OF CUT, DITCH BOTTOM) TOE OF FILL

FHWA/DOT APPROVAL 11-28-06

MAP REVISED 01-09-07, 02-02-10

MONTANA
DEPARTMENT OF TRANSPORTATION

RIGHT OF WAY PLAN
CARBON COUNTY
SCALE 1:1000
0 50M 100M

MONTANA DEPARTMENT OF TRANSPORTATION
MONTANA CADD

RDROW

DAVID EVANS AND ASSOCIATES INC.
908 N. Howard St., Suite 300
Spokane Washington 99201
Phone: 509.327.8697

C:\DGN\10161rpln07.dgn
6/7/2017
4:14:53 PM
2 3 CPS - U0460

STATE	RIGHT OF WAY ID.	SHEET NO.	TOTAL SHEETS
MONTANA	STPP 72-1(12)10	26	35
PROJECT NUMBER 1016-012			
BELFRY - NORTH			

SEE SHEET NO. 2-5 FOR OWNERSHIP NAMES, ADDRESSES, AREAS, ETC.

ROAD APPROACHES

PARCELS SERVED	SIDE	FARM FIELD (1), (2) STATION	PRIVATE (2) STATION	PUBLIC SIDE	PUBLIC STATION
50	RT	142+30			
				LT	142+30

(1) FARM FIELD APPROACH FOR AGRICULTURAL USE ONLY
(2) ROAD APPROACH LOCATIONS FIXED
✱ JOINT USE WITH OTHER PARCEL AT SAME STATION

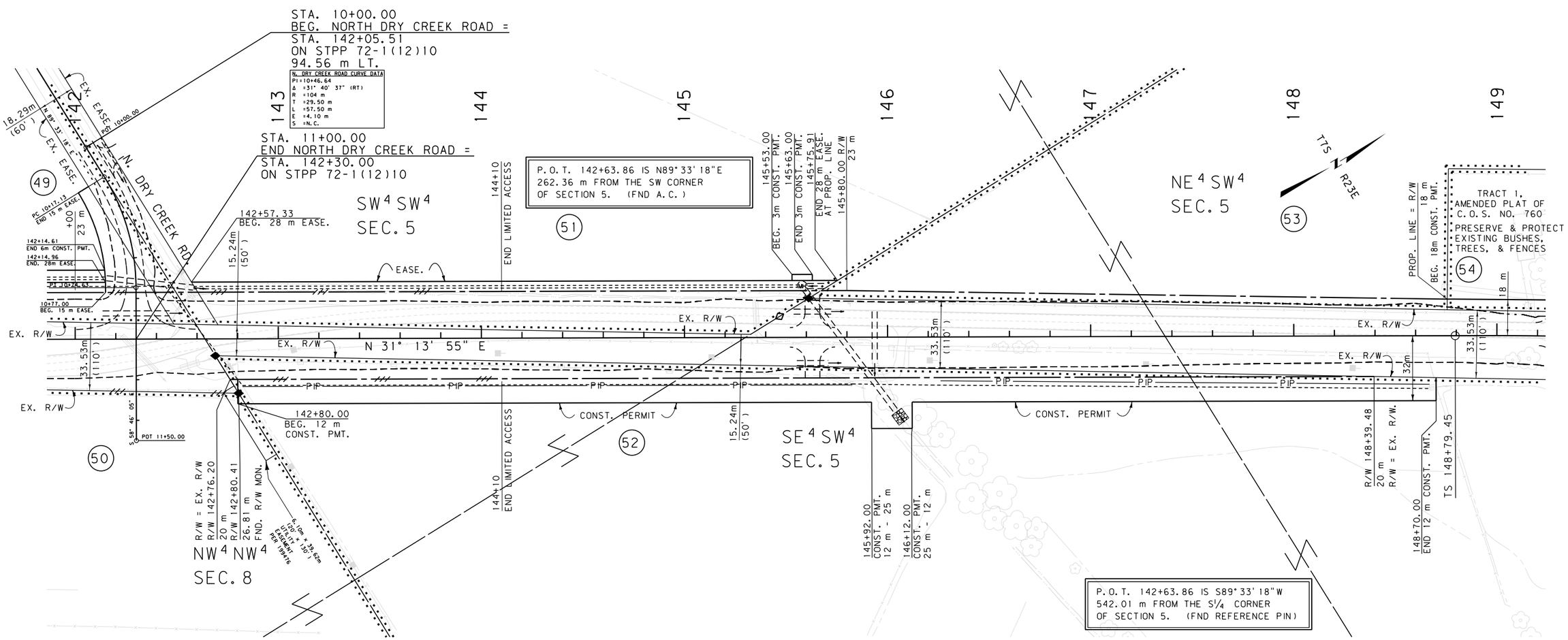

GRID STATE PLANE COORDINATES

THIS IS A STATE PLANE COORDINATE PROJECT. ALL DIMENSIONS, DISTANCES AND AREAS ON THIS PROJECT ARE GRID, EXCEPT FOR THE EXISTING R/W WIDTH DIMENSION, WHICH IS RECORD. THE COMBINATION SCALE FACTOR IS 0.99968085 FROM STA. 118+81.19 TO THE END OF PROJECT.

FOR EXISTING R/W RETRACEMENT, SEE COS NO 2157 RE

NOTES:
1. ALL MEASUREMENTS ARE METRIC EXCEPT AS NOTED
2. THE PROPOSED R/W LINE WHERE A SPIRAL CURVE TRANSITION IS USED IS A CHORD RATHER THAN A CONCENTRIC CURVE.
3. THE ENGLISH AREAS ARE FOR INFORMATIONAL PURPOSES ONLY.
4. ALL STATIONS AND OFFSETS FOR R/W BREAKS ARE IN REFERENCE TO THE R/W BASELINE.

BACKSLOPE LIMITS INCLUDE ROUNDING
CONSTRUCTION LIMITS: CUT SECTION TOP OF CUT, DITCH BOTTOM; TOE OF FILL

FHWA/DOT APPROVAL 11-28-06

MAP REVISED 01-09-07, 12-10-07, 11-16-09, 12-28-09, 02-02-10, 05-13-10

MONTANA
DEPARTMENT OF TRANSPORTATION

RIGHT OF WAY PLAN
CARBON COUNTY
SCALE 1:1000
0 50M 100M

MDT MONTANA DEPARTMENT OF TRANSPORTATION
MONTANA CADD
RDROW
DAVID EVANS AND ASSOCIATES INC.
908 N. Howard St., Suite 300
Spokane Washington 99201
Phone: 509.327.8697
C:\DGN\10T6rdpln207.dgn
6/7/2017 PM
4:14:56
3 CPS - U0460
1

SEE SHEET NO. 2-5 FOR OWNERSHIP NAMES, ADDRESSES, AREAS, ETC.

ROAD APPROACHES

PARCELS SERVED	SIDE	FARM FIELD (1), (2) STATION	PRIVATE (2) STATION	PUBLIC SIDE	PUBLIC STATION
				LT	152+35
	LT		153+50		
52		152+57			

(1) FARM FIELD APPROACH FOR AGRICULTURAL USE ONLY
(2) ROAD APPROACH LOCATIONS FIXED
* JOINT USE WITH OTHER PARCEL AT SAME STATION

STATE	RIGHT OF WAY ID.	SHEET NO.	TOTAL SHEETS
MONTANA	STPP 72-1(12)10	27	35
PROJECT NUMBER 1016-012			
BELFRY - NORTH			

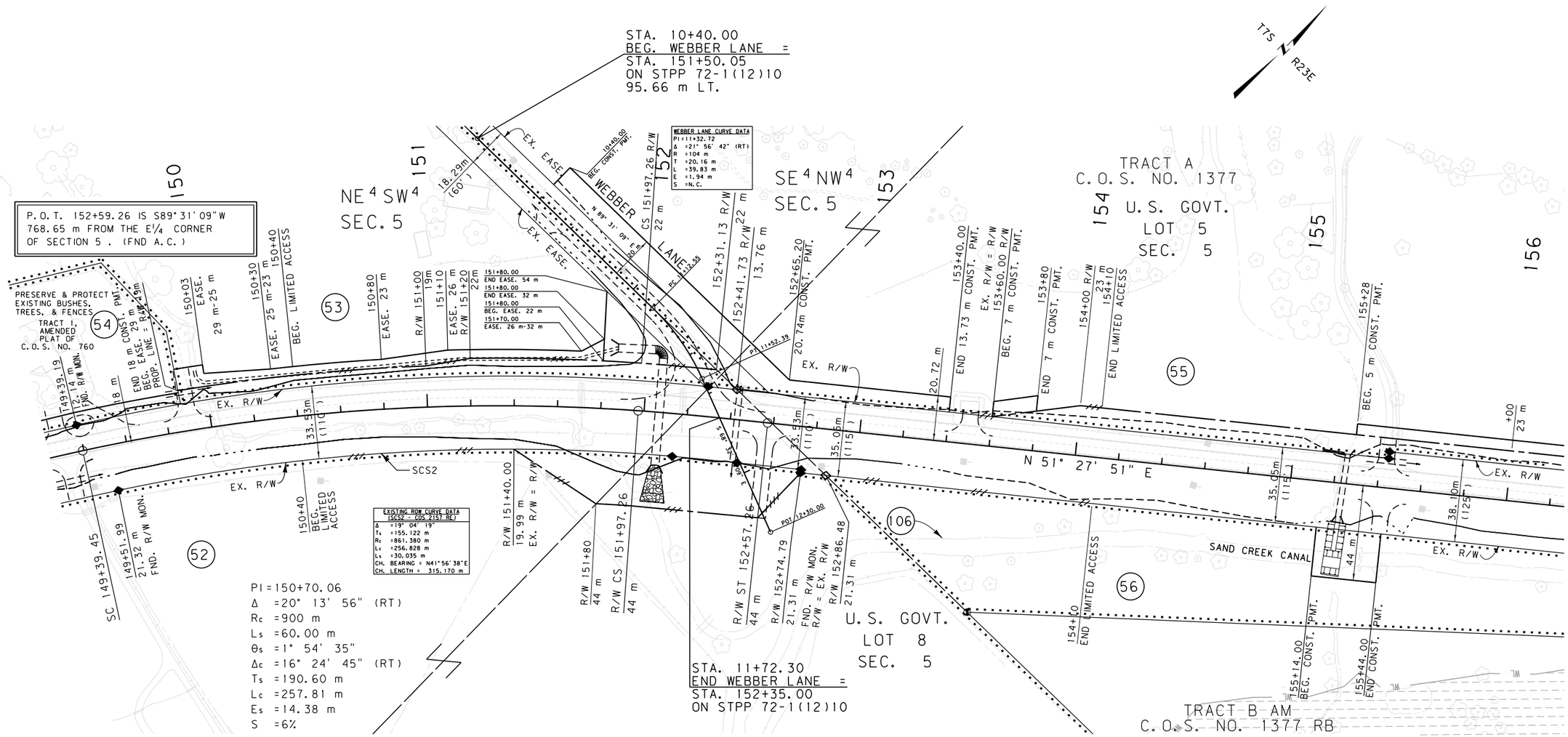

WEBBER LANE CURVE DATA
PI = 11+32.72
Δ = 21° 56' 42" (RT)
R = 104 m
T = 20.16 m
L = 39.83 m
E = 1.94 m
S = N.C.

EXISTING ROW CURVE DATA (SCS2 - COS 2157 RE)
Δ = 19° 04' 19"
Tc = 155.122 m
Rc = 861.380 m
Lc = 256.828 m
Le = 30.035 m
CH. BEARING = N41°56'38"E
CH. LENGTH = 315.170 m

GRID STATE PLANE COORDINATES

THIS IS A STATE PLANE COORDINATE PROJECT. ALL DIMENSIONS, DISTANCES AND AREAS ON THIS PROJECT ARE GRID, EXCEPT FOR THE EXISTING R/W WIDTH DIMENSION, WHICH IS RECORD. THE COMBINATION SCALE FACTOR IS 0.99968085 FROM STA. 118+81.19 TO THE END OF PROJECT.

FOR EXISTING R/W RETRACEMENT, SEE COS NO 2157 RE

NOTES:
1. ALL MEASUREMENTS ARE METRIC EXCEPT AS NOTED
2. THE PROPOSED R/W LINE WHERE A SPIRAL CURVE TRANSITION IS USED IS A CHORD RATHER THAN A CONCENTRIC CURVE.
3. THE ENGLISH AREAS ARE FOR INFORMATIONAL PURPOSES ONLY.
4. ALL STATIONS AND OFFSETS FOR R/W BREAKS ARE IN REFERENCE TO THE R/W BASELINE.

BACKSLOPE LIMITS INCLUDE ROUNDING
CONSTRUCTION LIMITS: CUT SECTION TOP OF CUT, DITCH BOTTOM; TOE OF FILL

FHWA/DOT APPROVAL 11-28-06

MAP REVISED 01-09-07, 12-10-07, 03-20-08, 05-06-08, 11-16-09, 12-28-09, 02-02-10, 02-12-10, 03-04-10, 05-13-10 09-07-10

MONTANA DEPARTMENT OF TRANSPORTATION

RIGHT OF WAY PLAN
CARBON COUNTY
SCALE 1:1000
0 50M 100M

MDT MONTANA DEPARTMENT OF TRANSPORTATION
MONTANA CADD
RDROW
DAVID EVANS AND ASSOCIATES INC.
908 N. Havana St., Suite 300
Spokane Washington 99201
Phone: 509.327.8697
C:\DGN\1016rapin07.dgn
6/7/2017 4:14:59 PM CPS - U0460
1 2

STATE	RIGHT OF WAY ID.	SHEET NO.	TOTAL SHEETS
MONTANA	STPP 72-1(12)10	28	35
PROJECT NUMBER 1016-012			

BELFRY - NORTH

SEE SHEET NO. 2-5 FOR OWNERSHIP NAMES, ADDRESSES, AREAS, ETC.

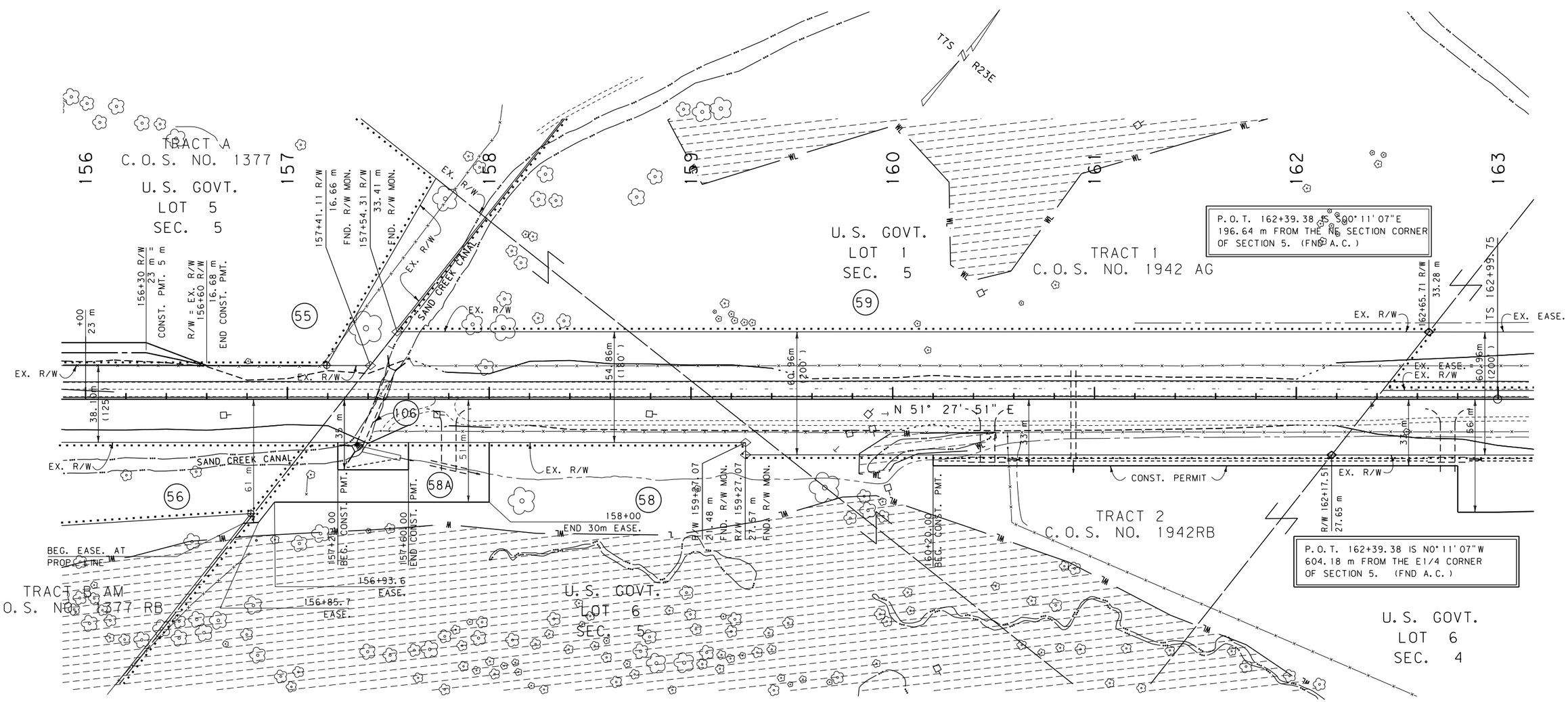

GRID STATE PLANE COORDINATES

THIS IS A STATE PLANE COORDINATE PROJECT. ALL DIMENSIONS, DISTANCES AND AREAS ON THIS PROJECT ARE GRID, EXCEPT FOR THE EXISTING R/W WIDTH DIMENSION, WHICH IS RECORD. THE COMBINATION SCALE FACTOR IS 0.99968085 FROM STA. 118+81.19 TO THE END OF PROJECT.

FOR EXISTING R/W RETRACEMENT, SEE COS NO 2157 RE

NOTES:
1. ALL MEASUREMENTS ARE METRIC EXCEPT AS NOTED
2. THE PROPOSED R/W LINE WHERE A SPIRAL CURVE TRANSITION IS USED IS A CHORD RATHER THAN A CONCENTRIC CURVE.
3. THE ENGLISH AREAS ARE FOR INFORMATIONAL PURPOSES ONLY.
4. ALL STATIONS AND OFFSETS FOR R/W BREAKS ARE IN REFERENCE TO THE R/W BASELINE.

BACKSLOPE LIMITS INCLUDE ROUNDING
CONSTRUCTION LIMITS: TOP OF CUT, CUT SECTION, DITCH BOTTOM, TOE OF FILL

FHWA/DOT APPROVAL 11-28-06

MAP REVISED 01-09-07, 12-10-07, 11-05-09, 11-16-09, 12-28-09, 02-12-10 09-07-10 7-26-12

MONTANA
DEPARTMENT OF TRANSPORTATION

RIGHT OF WAY PLAN
CARBON COUNTY
SCALE 1:1000
0 50M 100M

MONTANA DEPARTMENT OF TRANSPORTATION
MDT
MONTANA CADD

DAVID EVANS AND ASSOCIATES INC.
908 N. Monroe, Ste. 300
Spokane Washington 99201
Phone: 509.327.8697

RDROW

C:\DGN\10 16rpln08.dgn
6/7/2017
4:15:06 PM
1 2 3 CPS - U0460

STATE	RIGHT OF WAY ID.	SHEET NO.	TOTAL SHEETS
MONTANA	STPP 72-1(12)10	29	35
PROJECT NUMBER 1016-012			

BELFRY - NORTH

SEE SHEET NO. 2-5 FOR OWNERSHIP NAMES, ADDRESSES, AREAS, ETC.

ROAD APPROACHES

PARCELS SERVED	SIDE	FARM FIELD (1), (2) STATION	PRIVATE (2) STATION	PUBLIC SIDE	PUBLIC STATION
				RT	169+01

(1) FARM FIELD APPROACH FOR AGRICULTURAL USE ONLY
(2) ROAD APPROACH LOCATIONS FIXED
* JOINT USE WITH OTHER PARCEL AT SAME STATION

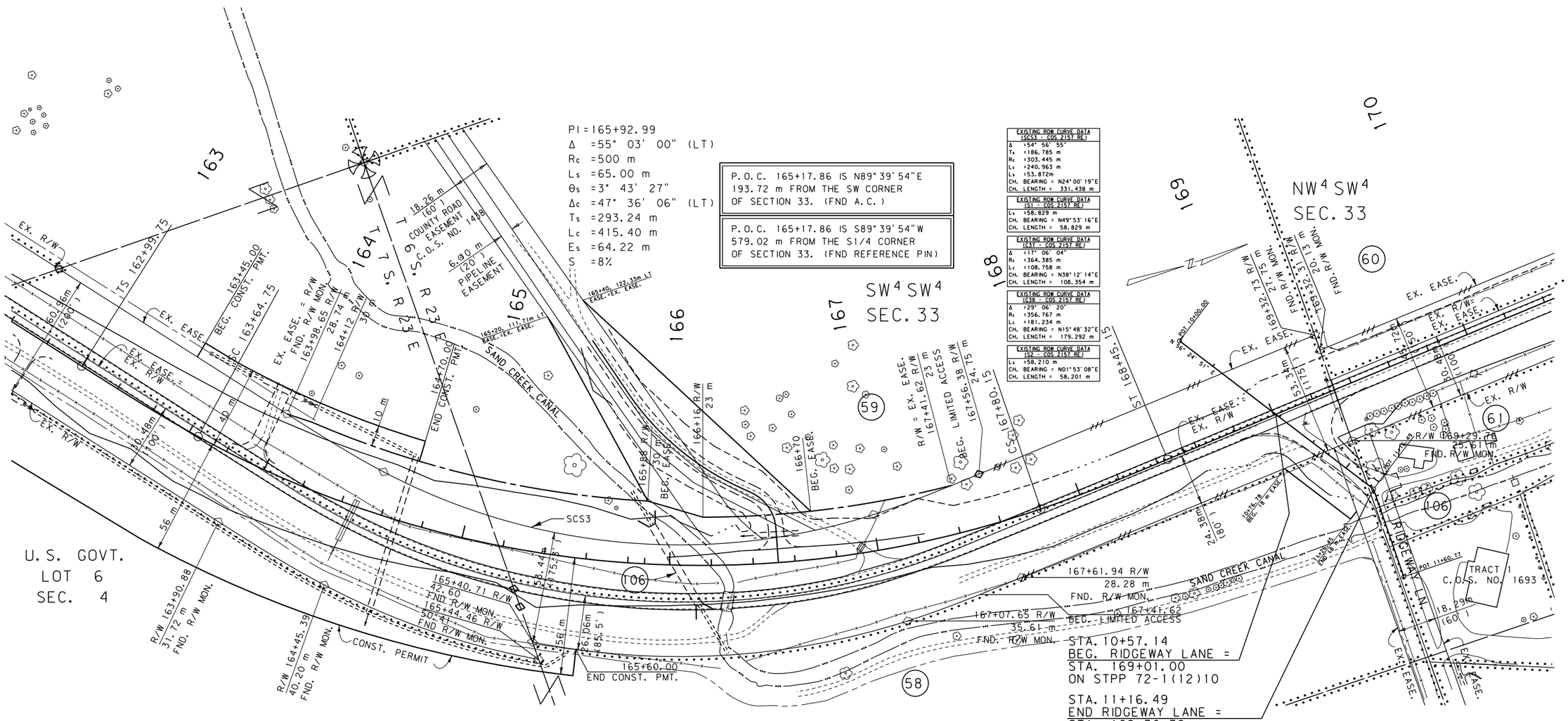

GRID STATE PLANE COORDINATES

THIS IS A STATE PLANE COORDINATE PROJECT. ALL DIMENSIONS, DISTANCES AND AREAS ON THIS PROJECT ARE GRID, EXCEPT FOR THE EXISTING R/W WIDTH DIMENSION, WHICH IS RECORD. THE COMBINATION SCALE FACTOR IS 0.99968085 FROM STA. 118+81.19 TO THE END OF PROJECT.

FOR EXISTING R/W RETRACEMENT, SEE COS NO 2157 RE

NOTES:
1. ALL MEASUREMENTS ARE METRIC EXCEPT AS NOTED
2. THE PROPOSED R/W LINE WHERE A SPIRAL CURVE TRANSITION IS USED IS A CHORD RATHER THAN A CONCENTRIC CURVE.
3. THE ENGLISH AREAS ARE FOR INFORMATIONAL PURPOSES ONLY.
4. ALL STATIONS AND OFFSETS FOR R/W BREAKS ARE IN REFERENCE TO THE R/W BASELINE.

BACKSLOPE LIMITS INCLUDE ROUNDING
CONSTRUCTION LIMITS: CUT SECTION TOP OF CUT; TOE OF FILL DITCH BOTTOM

FHWA/DOT APPROVAL 11-28-06

MAP REVISED 01-09-07, 12-10-07, 01-22-08, 11-16-09, 09-07-10, 05-10-11

MONTANA DEPARTMENT OF TRANSPORTATION

RIGHT OF WAY PLAN
CARBON COUNTY
SCALE 1:1000
0 50M 100M

MONTANA DEPARTMENT OF TRANSPORTATION
MDT
MONTANA CADD

RDROW

DAVID EVANS AND ASSOCIATES INC.
908 N. Howard St., Suite 300
Spokane Washington 99201
Phone: 509.327.8697

C:\DGN\1016rdpln08.dgn
6/7/2017
4:15:09 PM
CPS - U0460
1 2 3

STATE	RIGHT OF WAY ID.	SHEET NO.	TOTAL SHEETS
MONTANA	STPP 72-1(12)10	30	35
PROJECT NUMBER 1016-012			

BELFRY - NORTH

SEE SHEET NO. 2-5 FOR OWNERSHIP NAMES, ADDRESSES, AREAS, ETC.

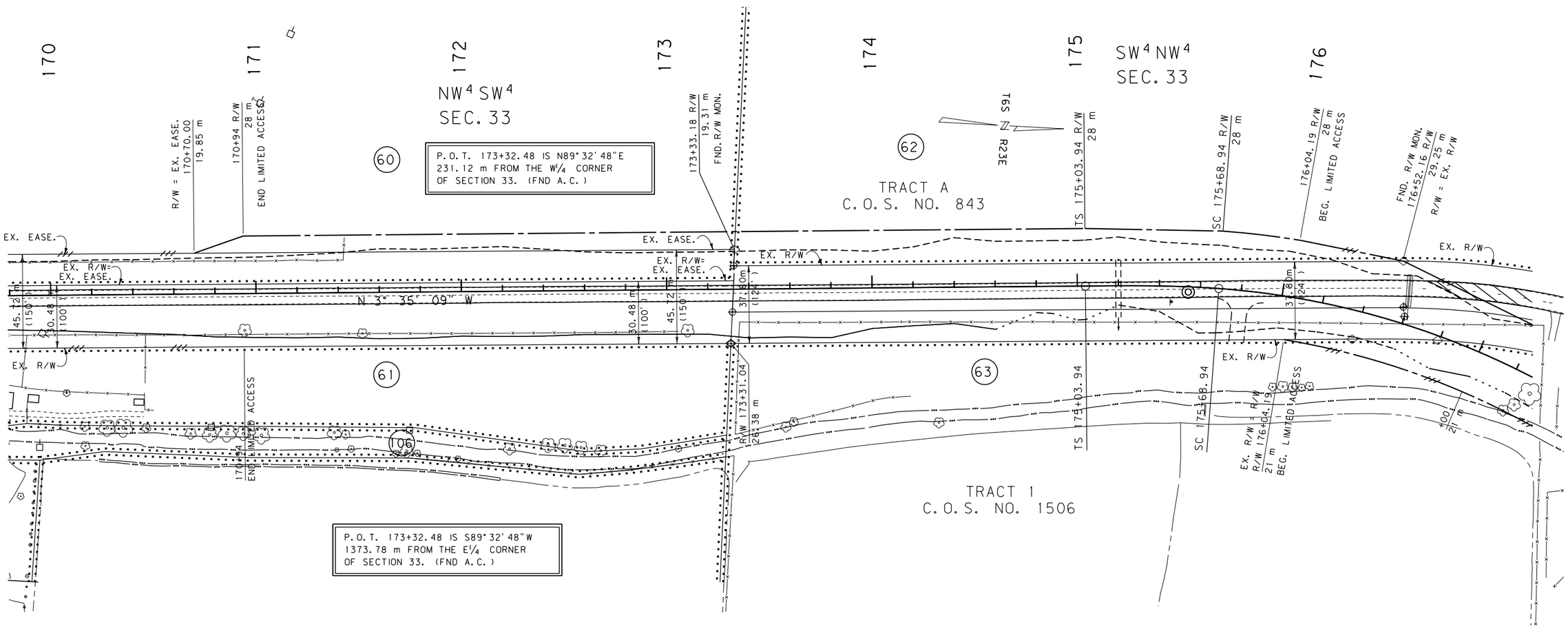

GRID STATE PLANE COORDINATES

THIS IS A STATE PLANE COORDINATE PROJECT. ALL DIMENSIONS, DISTANCES AND AREAS ON THIS PROJECT ARE GRID, EXCEPT FOR THE EXISTING R/W WIDTH DIMENSION, WHICH IS RECORD. THE COMBINATION SCALE FACTOR IS 0.99968085 FROM STA. 118+81.19 TO THE END OF PROJECT.

FOR EXISTING R/W RETRACEMENT, SEE COS NO 2157 RE

NOTES:
1. ALL MEASUREMENTS ARE METRIC EXCEPT AS NOTED
2. THE PROPOSED R/W LINE WHERE A SPIRAL CURVE TRANSITION IS USED IS A CHORD RATHER THAN A CONCENTRIC CURVE.
3. THE ENGLISH AREAS ARE FOR INFORMATIONAL PURPOSES ONLY.
4. ALL STATIONS AND OFFSETS FOR R/W BREAKS ARE IN REFERENCE TO THE R/W BASELINE.

BACKSLOPE LIMITS INCLUDE ROUNDING
CONSTRUCTION LIMITS: CUT SECTION TOP OF CUT, TOE OF FILL DITCH BOTTOM

FHWA/DOT APPROVAL 11-28-06

MAP REVISED 01-09-07, 12-10-07, 02-02-10, 09-07-10

MONTANA
DEPARTMENT OF TRANSPORTATION

RIGHT OF WAY PLAN
CARBON COUNTY
SCALE 1:1000
0 50M 100M

MONTANA DEPARTMENT OF TRANSPORTATION
MDT
MONTANA CADD

RDROW

DAVID EVANS AND ASSOCIATES INC.
908 N. Howard St., Suite 300
Spokane, Washington 99201
Phone: 509.327.8697

C:\DGN\1016rdpln208.dgn
6/7/2017
4:15:12 PM
CPS - U0460
3 2 1

STATE	RIGHT OF WAY ID.	SHEET NO.	TOTAL SHEETS
MONTANA	STPP 72-1(12)10	31	35
PROJECT NUMBER 1016-012			

BELFRY - NORTH

SEE SHEET NO. 2-5 FOR OWNERSHIP NAMES, ADDRESSES, AREAS, ETC.

ROAD APPROACHES

PARCELS SERVED	SIDE	FARM FIELD (1), (2) STATION	PRIVATE (2) STATION	PUBLIC SIDE	PUBLIC STATION
				LT	178+02
66	LT		411+15		

(1) FARM FIELD APPROACH FOR AGRICULTURAL USE ONLY
(2) ROAD APPROACH LOCATIONS FIXED
✱ JOINT USE WITH OTHER PARCEL AT SAME STATION

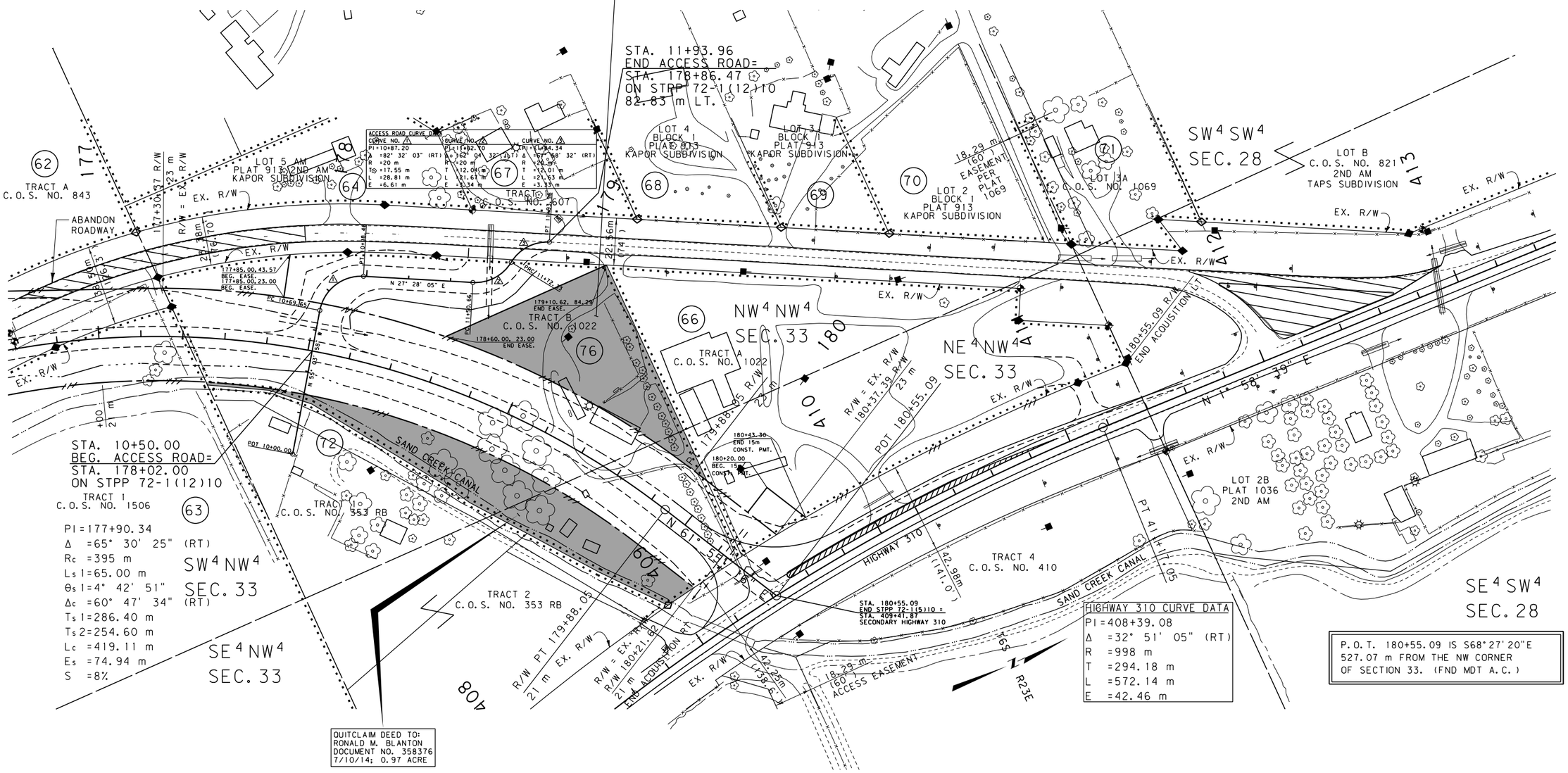

HIGHWAY 310 CURVE DATA
PI=408+39.08
Δ =32° 51' 05" (RT)
R =998 m
T =294.18 m
L =572.14 m
E =42.46 m

P.O.T. 180+55.09 IS S68°27'20"E 527.07 m FROM THE NW CORNER OF SECTION 33. (FND MDT A.C.)

GRID STATE PLANE COORDINATES

THIS IS A STATE PLANE COORDINATE PROJECT. ALL DIMENSIONS, DISTANCES AND AREAS ON THIS PROJECT ARE GRID, EXCEPT FOR THE EXISTING R/W WIDTH DIMENSION, WHICH IS RECORD. THE COMBINATION SCALE FACTOR IS 0.99968085 FROM STA. 118+81.19 TO THE END OF PROJECT.

FOR EXISTING R/W RETRACEMENT, SEE COS NO 2157 RE

NOTES:
1. ALL MEASUREMENTS ARE METRIC EXCEPT AS NOTED
2. THE PROPOSED R/W LINE WHERE A SPIRAL CURVE TRANSITION IS USED IS A CHORD RATHER THAN A CONCENTRIC CURVE.
3. THE ENGLISH AREAS ARE FOR INFORMATIONAL PURPOSES ONLY.
4. ALL STATIONS AND OFFSETS FOR R/W BREAKS ARE IN REFERENCE TO THE R/W BASELINE.

BACKSLOPE LIMITS INCLUDE ROUNDING
CONSTRUCTION LIMITS: CUT SECTION (TOP OF CUT, DITCH BOTTOM); TOE OF FILL

FHWA/DOT APPROVAL 11-28-06

MAP REVISED 01-09-07, 12-10-07, 05-06-08, 08-29-08, 06-02-09, 08-12-09, 04-22-10

MONTANA
DEPARTMENT OF TRANSPORTATION

RIGHT OF WAY PLAN
CARBON COUNTY
SCALE 1:1000
0 50M 100M

MONTANA DEPARTMENT OF TRANSPORTATION
MONTANA CADD

DAVID EVANS AND ASSOCIATES INC.
908 W. Riverside Ave., Suite 300
Spokane Washington 99201
Phone: 509.327.8697

C:\DGN\10160pln09.dgn
6/7/2017
4:15:19 PM
1 2 3 CPS - U0460

RDROW

STATE	RIGHT OF WAY ID.	SHEET NO.	TOTAL SHEETS
MONTANA	STPP 72-1(12)10	32	35
PROJECT NUMBER 1016-012			

BELFRY - NORTH

SEE SHEET NO. 2-5 FOR OWNERSHIP NAMES, ADDRESSES, AREAS, ETC.

BROADWAY AVENUE DETAIL

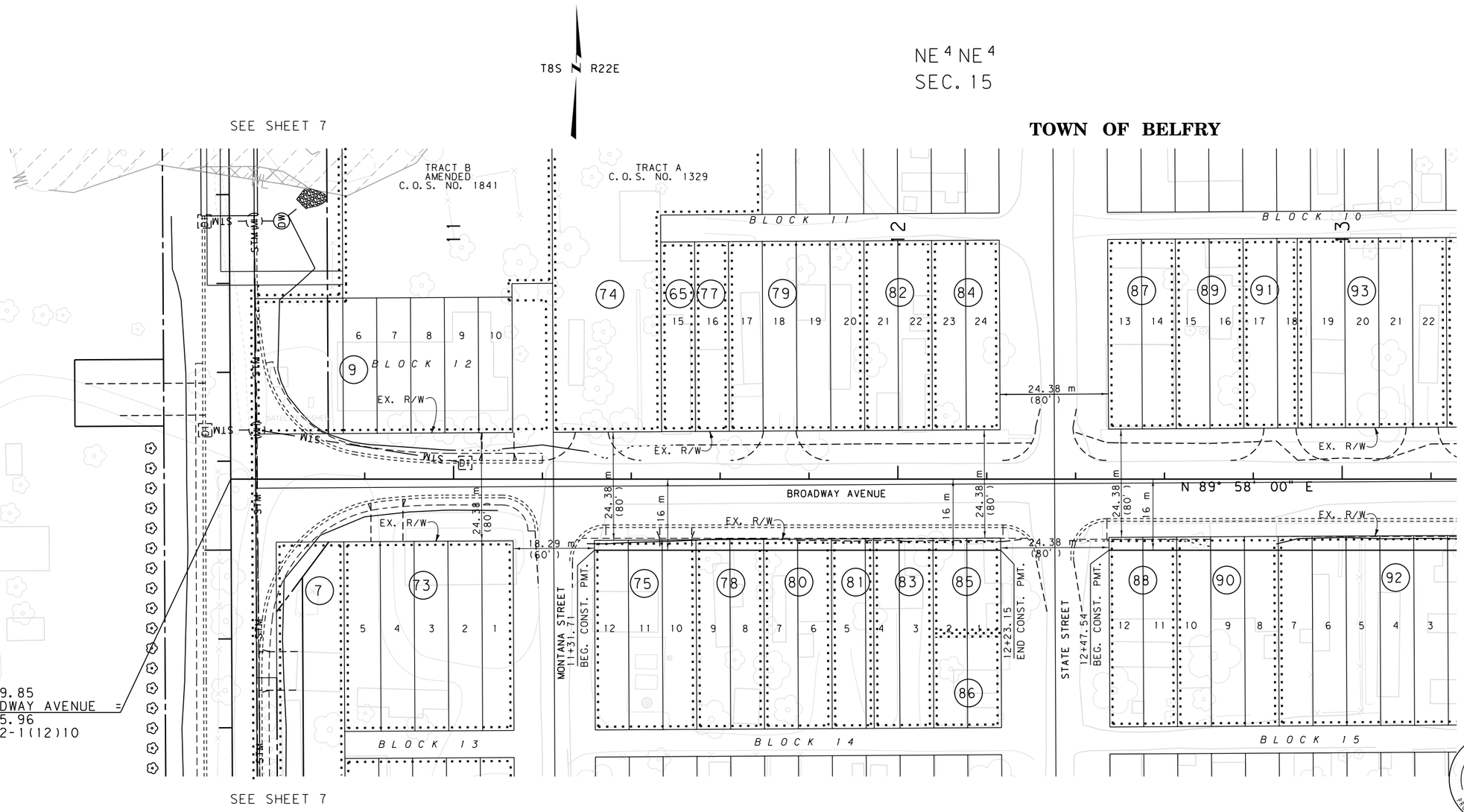

HIGHWAYS DESIGN ENGINEER

MONTANA LESLY-RAE TRIBELHORN 8114E REGISTERED PROFESSIONAL ENGINEER

GRID STATE PLANE COORDINATES

THIS IS A STATE PLANE COORDINATE PROJECT. ALL DIMENSIONS, DISTANCES AND AREAS ON THIS PROJECT ARE GRID, EXCEPT FOR THE EXISTING R/W WIDTH DIMENSION, WHICH IS RECORD. THE COMBINATION SCALE FACTOR IS 0.99973127 FROM BEGIN. OF PROJECT TO STA. 50+28.86.

FOR EXISTING R/W RETRACEMENT, SEE COS NO 2157 RE

FOR EXISTING R/W RETRACEMENT, SEE COS NO 2012

NOTES:
1. ALL MEASUREMENTS ARE METRIC EXCEPT AS NOTED
2. THE PROPOSED R/W LINE WHERE A SPIRAL CURVE TRANSITION IS USED IS A CHORD RATHER THAN A CONCENTRIC CURVE.
3. THE ENGLISH AREAS ARE FOR INFORMATIONAL PURPOSES ONLY.
4. ALL STATIONS AND OFFSETS FOR R/W BREAKS ARE IN REFERENCE TO THE R/W BASELINE.

BACKSLOPE LIMITS INCLUDE ROUNDING
CONSTRUCTION LIMITS: CUT SECTION TOP OF CUT; TOE OF FILL DITCH BOTTOM

FHWA/DOT APPROVAL 11-28-06

MAP REVISED 01-09-07 12-28-09

MONTANA DEPARTMENT OF TRANSPORTATION

RIGHT OF WAY PLAN
CARBON COUNTY
SCALE 1:500
0 25M 50M

MONTANA DEPARTMENT OF TRANSPORTATION
MDT
MONTANA CADD

RDROW

DAVID EVANS AND ASSOCIATES INC.
908 N. Monroe St. Suite 300
Spokane Washington 99201
Phone: 509.327.8697

C:\DGN\1016rdprnz12.dgn
6/7/2011
4:15:26 PM
CPS - U0460
3
2

STATE	RIGHT OF WAY ID.	SHEET NO.	TOTAL SHEETS
MONTANA	STPP 72-1(12)10	33	35
PROJECT NUMBER 1016-012			

BELFRY - NORTH

SEE SHEET NO. 2-5 FOR OWNERSHIP NAMES, ADDRESSES, AREAS, ETC.

BROADWAY AVENUE DETAIL

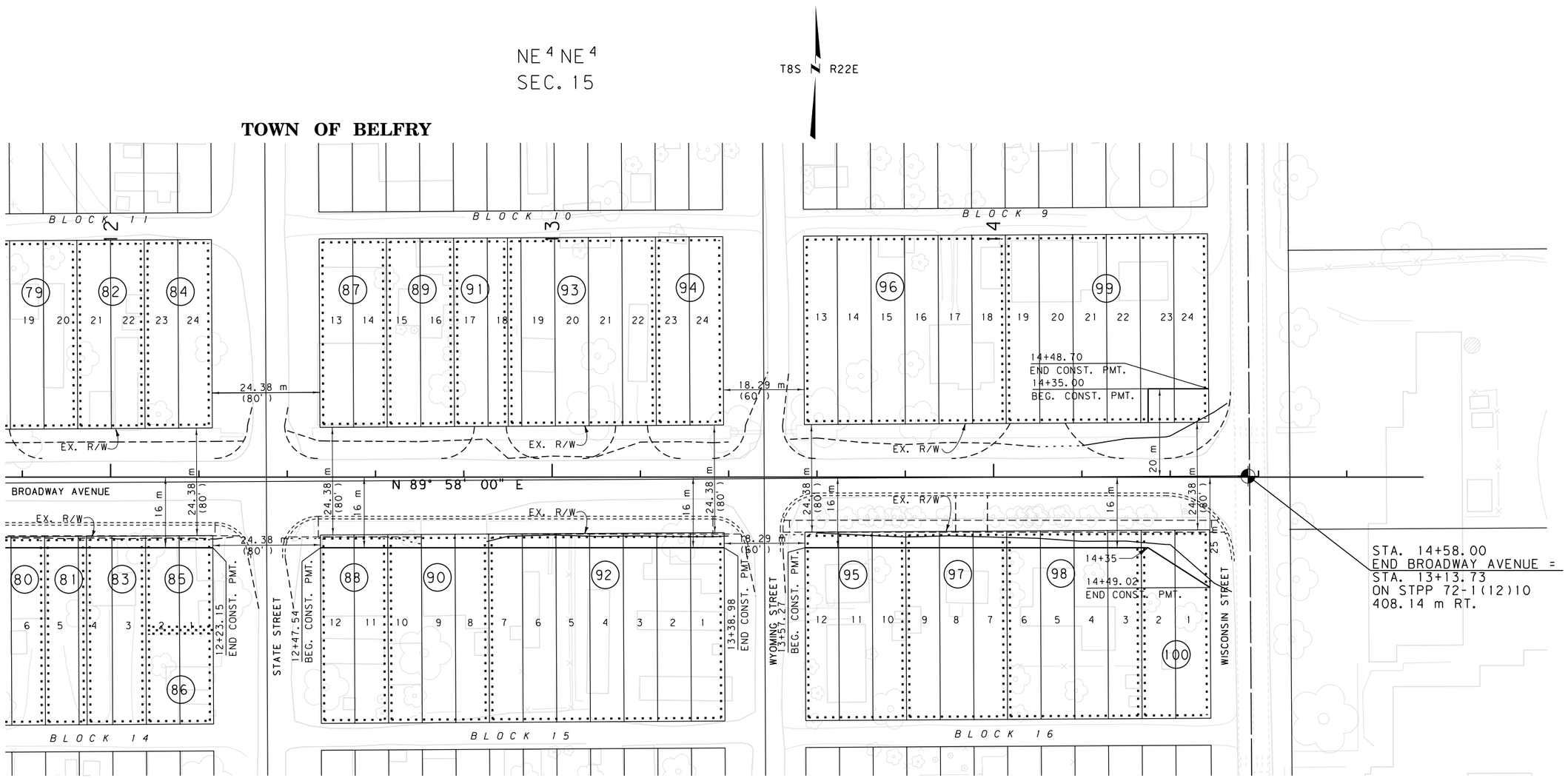

GRID STATE PLANE COORDINATES

THIS IS A STATE PLANE COORDINATE PROJECT. ALL DIMENSIONS, DISTANCES AND AREAS ON THIS PROJECT ARE GRID, EXCEPT FOR THE EXISTING R/W WIDTH DIMENSION, WHICH IS RECORD. THE COMBINATION SCALE FACTOR IS 0.99973127 FROM BEGIN. OF PROJECT TO STA. 50+28.86.

FOR EXISTING R/W RETRACEMENT, SEE COS NO 2157 RE

FOR EXISTING R/W RETRACEMENT, SEE COS NO 2012

NOTES:
1. ALL MEASUREMENTS ARE METRIC EXCEPT AS NOTED
2. THE PROPOSED R/W LINE WHERE A SPIRAL CURVE TRANSITION IS USED IS A CHORD RATHER THAN A CONCENTRIC CURVE.
3. THE ENGLISH AREAS ARE FOR INFORMATIONAL PURPOSES ONLY.
4. ALL STATIONS AND OFFSETS FOR R/W BREAKS ARE IN REFERENCE TO THE R/W BASELINE.

BACKSLOPE LIMITS INCLUDE ROUNDING
CONSTRUCTION LIMITS: CUT SECTION TOP OF CUT; TOE OF FILL DITCH BOTTOM

FHWA/DOT APPROVAL 11-28-06

MAP REVISED

MONTANA
DEPARTMENT OF TRANSPORTATION

RIGHT OF WAY PLAN
CARBON COUNTY
SCALE 1:500
0 25M 50M

DAVID EVANS AND ASSOCIATES INC.
908 N. Howard St., Suite 300
Spokane Washington 99201
Phone: 509.327.8697

RDROW

MONTANA DEPARTMENT OF TRANSPORTATION
MDT
MONTANA CADD

C:\DGN\1016rdpnz12.dgn
6/7/2017
4:15:29 PM
CPS - U0460
3
1

STATE	RIGHT OF WAY ID.	SHEET NO.	TOTAL SHEETS
MONTANA	STPP 72-1(12)10	34	35
PROJECT NUMBER 1016-012			

BELFRY - NORTH

SEE SHEET NO. 2-5 FOR OWNERSHIP NAMES, ADDRESSES, AREAS, ETC.

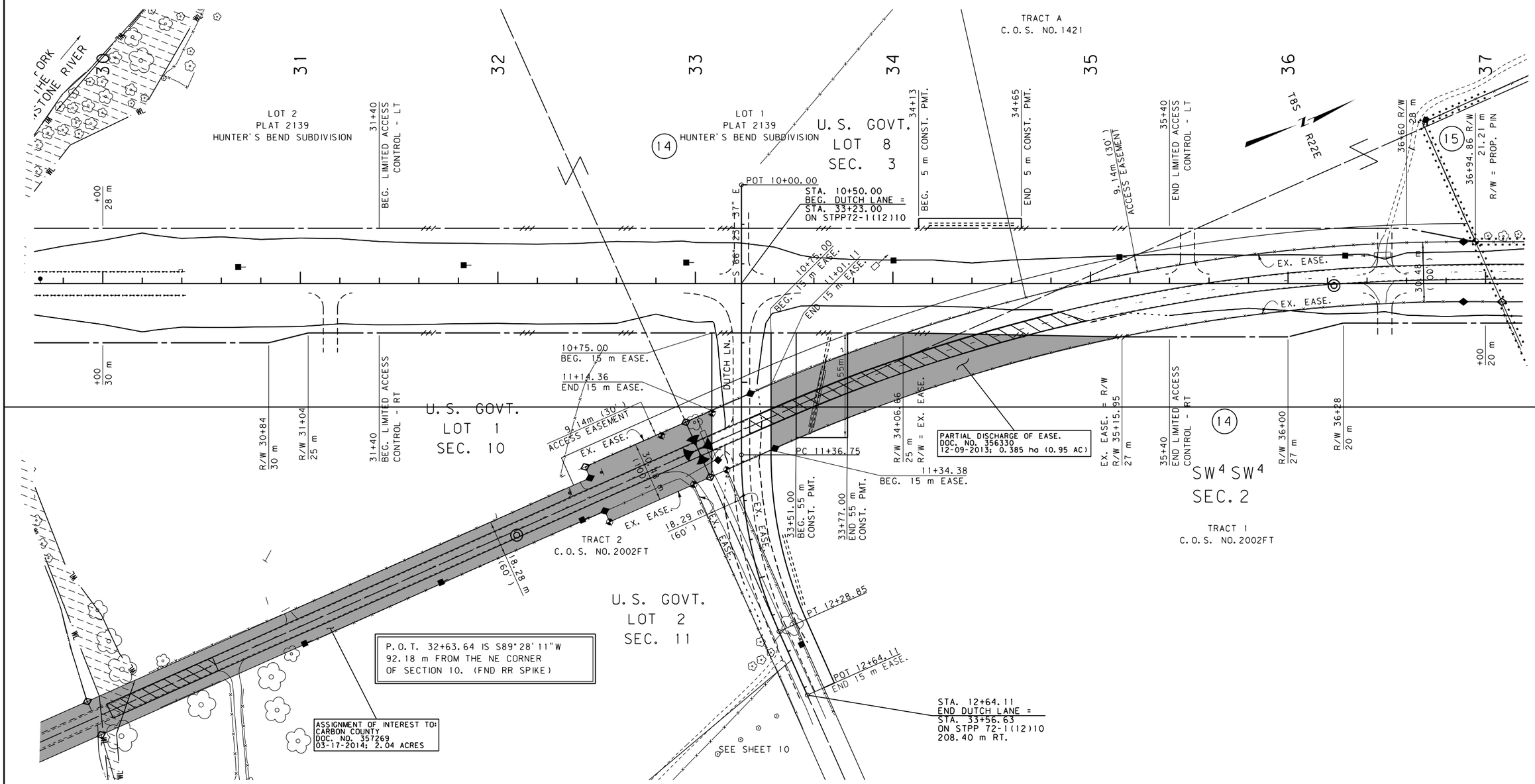

GRID STATE PLANE COORDINATES

THIS IS A STATE PLANE COORDINATE PROJECT. ALL DIMENSIONS, DISTANCES AND AREAS ON THIS PROJECT ARE GRID, EXCEPT FOR THE EXISTING R/W WIDTH DIMENSION, WHICH IS RECORD. THE COMBINATION SCALE FACTOR IS 0.99973127 FROM BEGIN. OF PROJECT TO STA. 50+28.86.

FOR EXISTING R/W RETRACEMENT, SEE COS NO 2157 RE

NOTES:
1. ALL MEASUREMENTS ARE METRIC EXCEPT AS NOTED
2. THE PROPOSED R/W LINE WHERE A SPIRAL CURVE TRANSITION IS USED IS A CHORD RATHER THAN A CONCENTRIC CURVE.
3. THE ENGLISH AREAS ARE FOR INFORMATIONAL PURPOSES ONLY.
4. ALL STATIONS AND OFFSETS FOR R/W BREAKS ARE IN REFERENCE TO THE R/W BASELINE.

BACKSLOPE LIMITS INCLUDE ROUNDING
CONSTRUCTION LIMITS:
CUT SECTION — TOP OF CUT, DITCH BOTTOM
TOE OF FILL

FHWA/DOT APPROVAL 11-28-06

MAP REVISED 01-09-07, 12-10-07, 08-12-09, 11-05-09

MONTANA
DEPARTMENT OF TRANSPORTATION

RIGHT OF WAY PLAN
CARBON COUNTY
SCALE 1:1000

0 50M 100M

MONTANA DEPARTMENT OF TRANSPORTATION
MDT
MONTANA CADD

RDROW

C:\DGN\10160pinz11.dgn DESIGNED BY
6/7/2017 REVIEWED BY
4:15:36 PM CHECKED BY
1 2 3 CPS - U0460

STATE	RIGHT OF WAY ID.	SHEET NO.	TOTAL SHEETS
MONTANA	STPP 72-1(12)10	35	35
PROJECT NUMBER 1016-012			

BELFRY - NORTH

SEE SHEET NO. 2-5 FOR OWNERSHIP NAMES, ADDRESSES, AREAS, ETC.

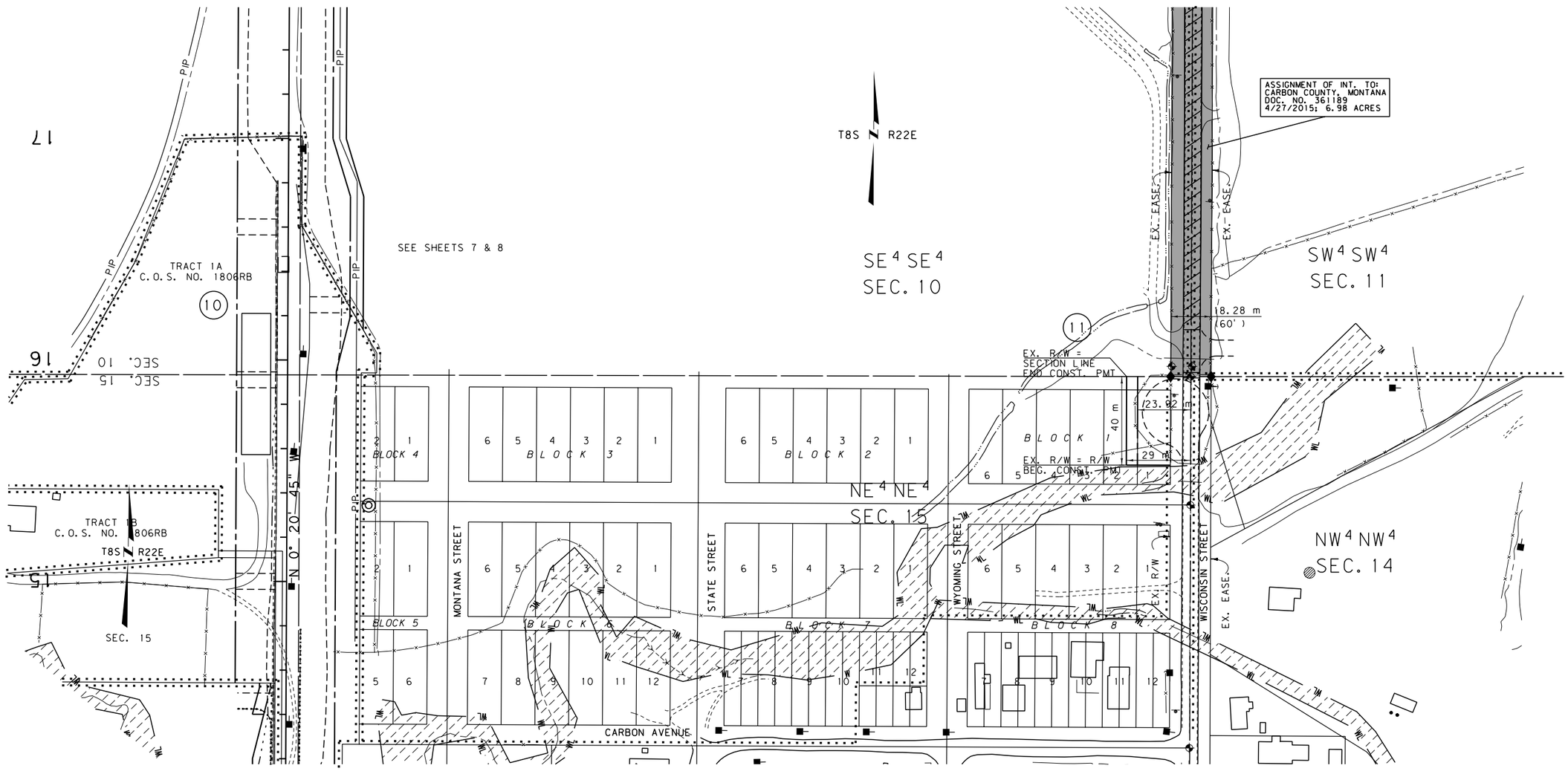

GRID STATE PLANE COORDINATES

THIS IS A STATE PLANE COORDINATE PROJECT. ALL DIMENSIONS, DISTANCES AND AREAS ON THIS PROJECT ARE GRID, EXCEPT FOR THE EXISTING R/W WIDTH DIMENSION, WHICH IS RECORD. THE COMBINATION SCALE FACTOR IS 0.99973127 FROM BEGIN. OF PROJECT TO STA. 50+28.86.

FOR EXISTING R/W RETRACEMENT, SEE COS NO 2157 RE

NOTES:
1. ALL MEASUREMENTS ARE METRIC EXCEPT AS NOTED
2. THE PROPOSED R/W LINE WHERE A SPIRAL CURVE TRANSITION IS USED IS A CHORD RATHER THAN A CONCENTRIC CURVE.
3. THE ENGLISH AREAS ARE FOR INFORMATIONAL PURPOSES ONLY.
4. ALL STATIONS AND OFFSETS FOR R/W BREAKS ARE IN REFERENCE TO THE R/W BASELINE.

BACKSLOPE LIMITS INCLUDE ROUNDING
CONSTRUCTION LIMITS: CUT SECTION (TOP OF CUT, DITCH BOTTOM) TOE OF FILL

FHWA/DOT APPROVAL 11-28-06

MAP REVISED 01-09-07, 12-10-07, 02-02-10, 9-13-10, 2-15-12

MONTANA
DEPARTMENT OF TRANSPORTATION

RIGHT OF WAY PLAN
CARBON COUNTY
SCALE 1:1000
0 50M 100M

MONTANA DEPARTMENT OF TRANSPORTATION
MDT
MONTANA CADD

RDROW

C:\DGN\10160rpinz11.dgn
6/17/2017 4:15:39 PM
CPS - U0460

3	2	1

DESIGNED BY
REVIEWED BY
CHECKED BY