PLANS
NOT
TO
SCALE

STATE	PROJECT NO.	SHEET NO.	TOTAL SHEETS
MONT.	IR 90-9(69)536	1	3

LODGE GRASS SO.
SLIDE CORRECTIONS

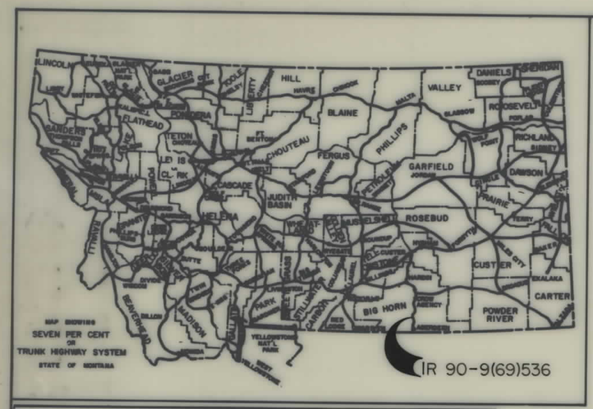

STATE OF MONTANA

DEPARTMENT OF HIGHWAYS

RIGHT OF WAY PLAN OF

FEDERAL AID PROJECT NO. IR 90-9(69)536 R/W & CONST.

SLIDE CORRECTIONS

LODGE GRASS-SOUTH
BIG HORN COUNTY
0.2 MILES

CONVENTIONAL SIGNS

- PROPOSED RIGHT OF WAY LINE
- EXISTING RIGHT OF WAY LINE
- RAILROAD RIGHT OF WAY LINE
- CENTERLINE (℄) OR PROJECTED LINE
- STK'D CENTERLINE
- OWNERSHIP BOUNDARY
- PRESENT TRAVELED WAY (P.T.W.)
- R/W LINE FENCED — EX. R/W
- CONSTRUCTION LIMITS — CUT — FILL
- FENCE LINE
- CONTROL OF ACCESS WITH FENCE
- LIMITED ACCESS
- EXISTING LIMITED ACCESS
- GATE IN FENCE
- CATTLE GUARD = 24'
- STATE & NATIONAL BORDER LINES
- CITY OR TOWN LIMITS LINE
- COUNTY LINE
- RESERVATION LINE
- TOWNSHIP & SECTION LINE
- 1/4 & 1/2 SECTION LINE
- SECTION CORNER — FOUND — UNFOUND
- 1/4 SECTION COR.
- 1/16 SECTION COR.
- CENTER OF SECTION
- TELEPHONE OR TELEGRAPH POLES IN PLACE
- POWER POLES IN PLACE
- TEL. OR TEL. OR POWER POLES TO BE MOVED
- NEW PIPES
- OLD PIPES IN PLACE
- OUTLET DITCH
- INLET DITCH
- DITCHES
- CHANNEL CHANGES
- BRIDGES
- RAILROADS
- PARCEL NUMBER (7)
- NEW APPROACH
- EXISTING APPROACH
- LIMITED ACCESS

RELATED PROJECTS

ASSOCIATED PROJECT AGREEMENT NUMBERS

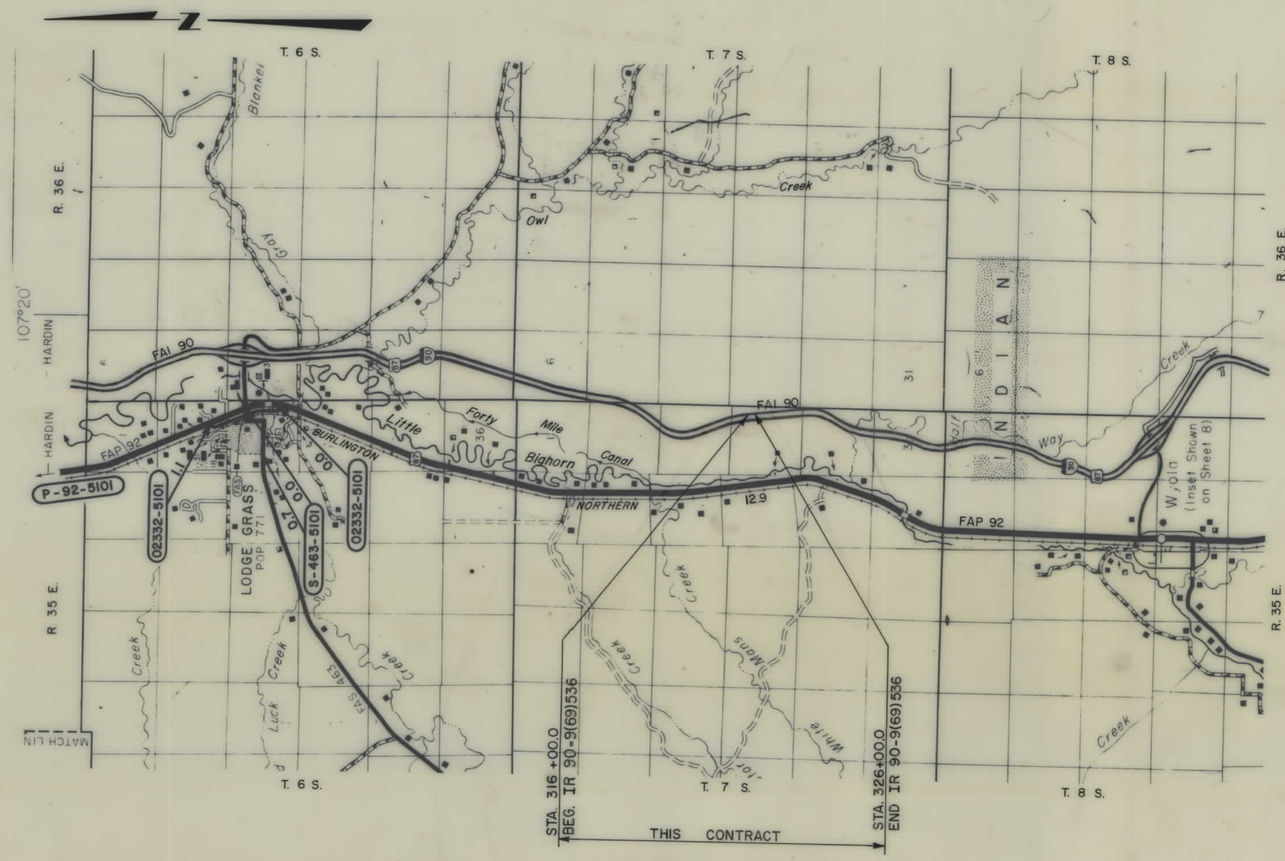

STATE APPROVED: 10-21-86
REVISED: 11-14-86, 12-17-86,

INDEX

PARCEL NO.	OWNERSHIPS	SHEET NO.
1	HELEN S. EGGART, ETAL.	2 & 3
2	DELETED	3

STATE OF MONTANA
DEPARTMENT OF HIGHWAYS

APPROVED:

_____ 19 ____

GARY J. WICKS
DIRECTOR OF HIGHWAYS
BY_____

CHIEF
PRECONSTRUCTION BUREAU

MONTANA — STEPHEN C. KOLOGI 1241 E — REGISTERED PROFESSIONAL ENGINEER

U.S. DEPARTMENT OF TRANSPORTATION
FEDERAL HIGHWAY ADMINISTRATION

APPROVED:

DIVISION ADMINISTRATOR — DATE

IR 90-9(69)536 SHT 1 OF 3

FED. ROAD DIST. NO.	STATE	FED. AID PROJECT NUMBERS CONST. NO.	FED. AID PROJECT NUMBERS R/W NO.	STATE NO.	SHEET NO.	TOTAL SHEETS
8	MONT.		IR 90-9(69)536		2	3

LODGE GRASS SOUTH-
SLIDE CORRECTION

OWNERSHIPS

PARCEL	NAME	ADDRESS	TOTAL ACREAGE	GROSS TAKE ACREAGE	P. T. W. ACREAGE	NET TAKE ACREAGE	REMAINDER LEFT	REMAINDER RIGHT
1.	HELEN EGGART ETAL.	820 3rd ST. WEST ROUNDUP, MONT.	224.5AC	1.10 AC	~	1.10 AC		223.40AC

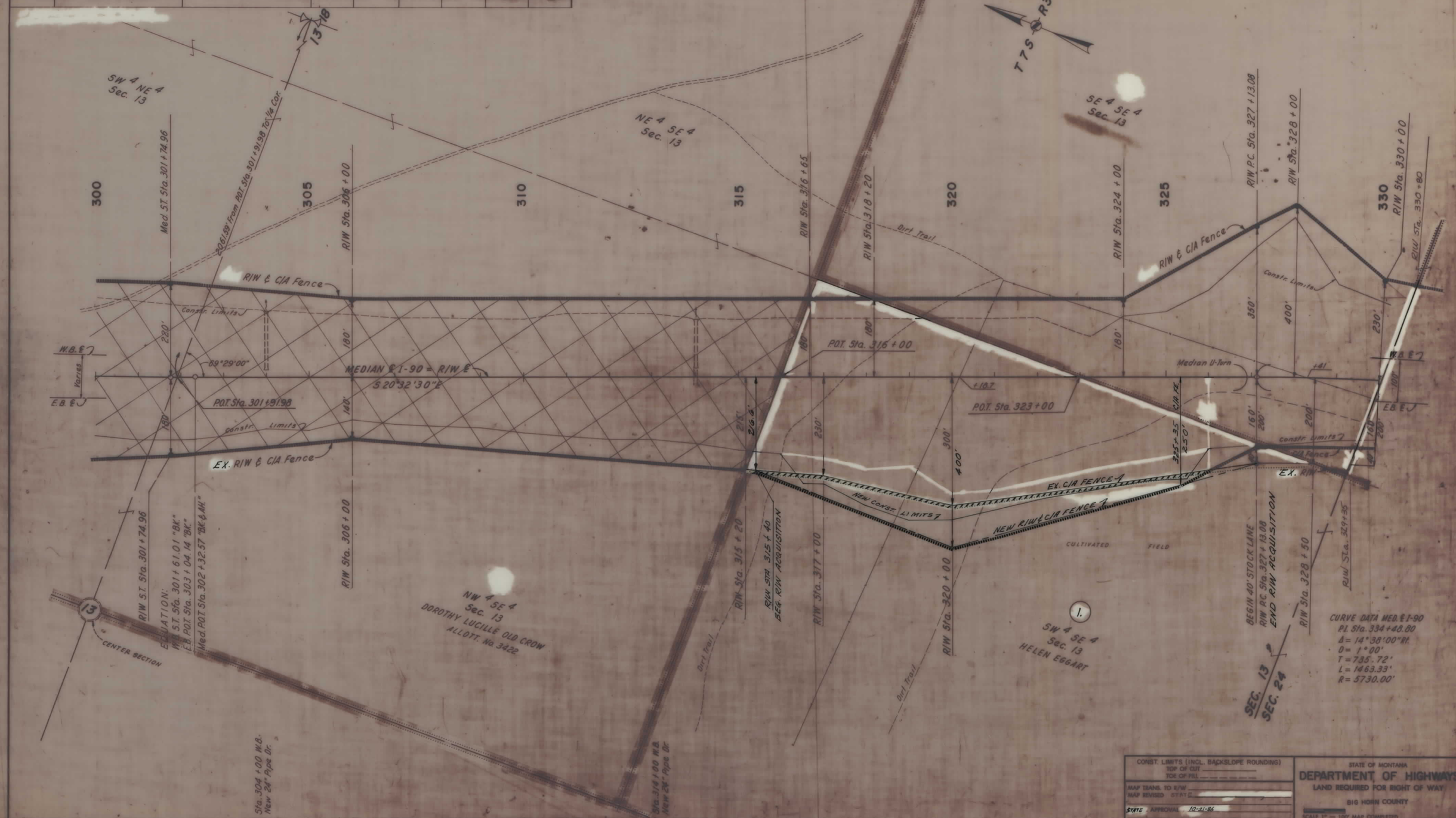

CONST. LIMITS (INCL. BACKSLOPE ROUNDING)
TOP OF CUT
TOE OF FILL
MAP TRANS. TO R/W
MAP REVISED
STATE APPROVAL 10-21-86

STATE OF MONTANA
DEPARTMENT OF HIGHWAYS
LAND REQUIRED FOR RIGHT OF WAY
BIG HORN COUNTY
SCALE 1" = 100' MAP COMPLETED

IR 90-9(69)536 SHT 2 OF 3

FED. ROAD DIST. NO.	STATE	FED. AID PROJECT NUMBERS CONST. NO.	R/W NO.	STATE NO.	SHEET NO.	TOTAL SHEETS
8	MONT.		IR 90-9(69)536		3	3

LODGE GRASS SOUTH - SLIDE CORRECTION

OWNERSHIPS

PARCEL	NAME	ADDRESS	TOTAL ACREAGE	GROSS TAKE ACREAGE	P. T. W. ACREAGE	NET TAKE ACREAGE	REMAINDER LEFT	REMAINDER RIGHT	CONST. PERMIT LEFT	CONST. PERMIT RIGHT	WASTE AREA
2	DELETED										
1	HELEN S. EGGART	820 3rd ST. WEST ROUNDUP, MT.									

See Sheet No. 16

CONST. LIMITS (INCL. BACKSLOPE ROUNDING)
TOP OF CUT
TOE OF FILL

MAP TRANS. TO R/W
MAP REVISED 12-17-86
STATE APPROVAL 10-21-86

STATE OF MONTANA
DEPARTMENT OF HIGHWAYS
LAND REQUIRED FOR RIGHT OF WAY
BIG HORN COUNTY
SCALE 1" = 100' MAP COMPLETED

IR 90-9(69)536 SHT 3 OF 3