PLANS
NOT
TO
SCALE

STATE	RIGHT OF WAY ID.	SHEET NO.	TOTAL SHEETS
MONTANA	BR 9026 (6)	1	2
PROJECT NUMBER 1085-006			

MARIAS RIVER BRIDGE
SOUTH OF CHESTER

STATE OF MONTANA
DEPARTMENT OF TRANSPORTATION
HIGHWAYS DIVISION

RIGHT OF WAY PLAN OF
FEDERAL AID PROJECT BR 9026 (6)
MARIAS RIVER BRIDGE - SO. OF CHESTER
LIBERTY COUNTY

0.12 MILES

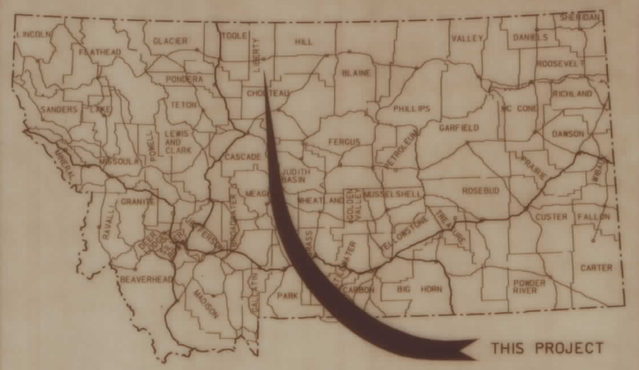

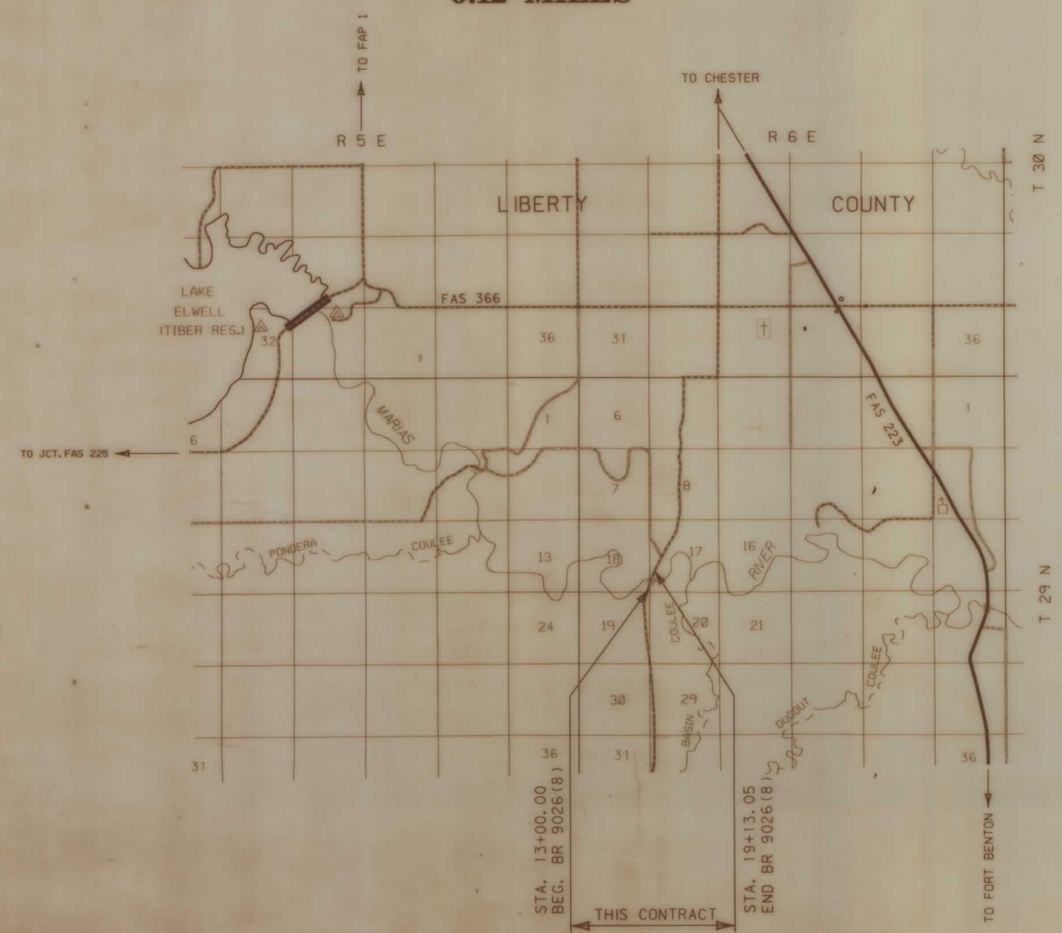

CONVENTIONAL SIGNS

- PROPOSED RIGHT OF WAY LINE
- EXISTING RIGHT OF WAY LINE
- RAILROAD RIGHT OF WAY LINE
- CENTERLINE (℄) OR PROJECTED LINE
- STK'D CENTERLINE
- SECTION LINE
- OWNERSHIP BOUNDARY
- FULL ACCESS CONTROL (AC)
- LIMITED ACCESS CONTROL
- EXISTING ACCESS CONTROL
- PRESENT TRAVELED WAY (P.T.W.)
- FENCE LINE
- EXISTING GUARDRAIL
- PROPOSED GUARDRAIL
- GATE IN FENCE
- CATTLE GUARD: EXIST. - PROPOSED
- SECTION CORNER (FOUND / UNFOUND)
- 1/4 SECTION CORNER
- CLOSING CORNER
- MEANDER CORNER
- CENTER OF SECTION
- RIGHT OF WAY MONUMENT
- PROPERTY CORNER PIN
- POWER POLE IN PLACE
- TELEPHONE POLE IN PLACE
- TELEGRAPH POLE IN PLACE
- LIGHT POLE
- PROPOSED CULVERT
- EXISTING CULVERT
- OUTLET DITCH
- INLET DITCH
- EXISTING DITCH
- CHANNEL CHANGES (CH. CH.)
- DITCH BLOCK
- RIPRAP
- BRIDGES
- RAILROADS
- PARCEL NUMBERS (2)
- APPROACH: EXIST. - PROPOSED

ASSOCIATED PROJECT ID.
BR 9026(6) PE BR 9026(8) CONST.

RELATED PROJECTS

FHWA/DOT APPROVAL	3-1-94
MAP REVISED	

INDEX

PARCEL NO.	OWNERSHIP	SHEET NO.
1	PUGSLEY RANCHES, INC	2
2	STATE OF MONTANA	2

MONTANA DEPARTMENT OF TRANSPORTATION

RDROW

DATE: 2-15-94

MONTANA CADD

3	6	9
2	5	8
	4	7

BR 9026(6) SHT 1 OF 2

1085T1.ROW

STATE	RIGHT OF WAY ID.	SHEET NO.	TOTAL SHEETS
MONTANA	BR 9026(6)	2	2
PROJECT NUMBER 1085-006			
MARIAS RIVER S. OF CHESTER			

MONTANA DEPARTMENT OF TRANSPORTATION

RDROW

OWNERSHIP

PARCEL	NAME	ADDRESS	TOTAL AREA	GROSS R/W AREA	EX. EASE. AREA	NET AREA	REMAINDER LEFT	REMAINDER RIGHT	CONST. PMT. AREA	EASE. AREA
1	PUGSLEY RANCHES, INC	CHESTER, MONTANA		*0.74 AC.	0.38 AC.	0.36 AC.			** 0.08 AC.	*0.34 AC.
	A MONT. CORP.									
2	STATE OF MONTANA			*1.32 AC.	0.68 AC.	0.64 AC.			** 0.88 AC.	*0.07 AC.

* TO BE ACQUIRED IN THE NAME OF LIBERTY COUNTY
** APPROXIMATE AREA OF "LAND USE LICENSE".

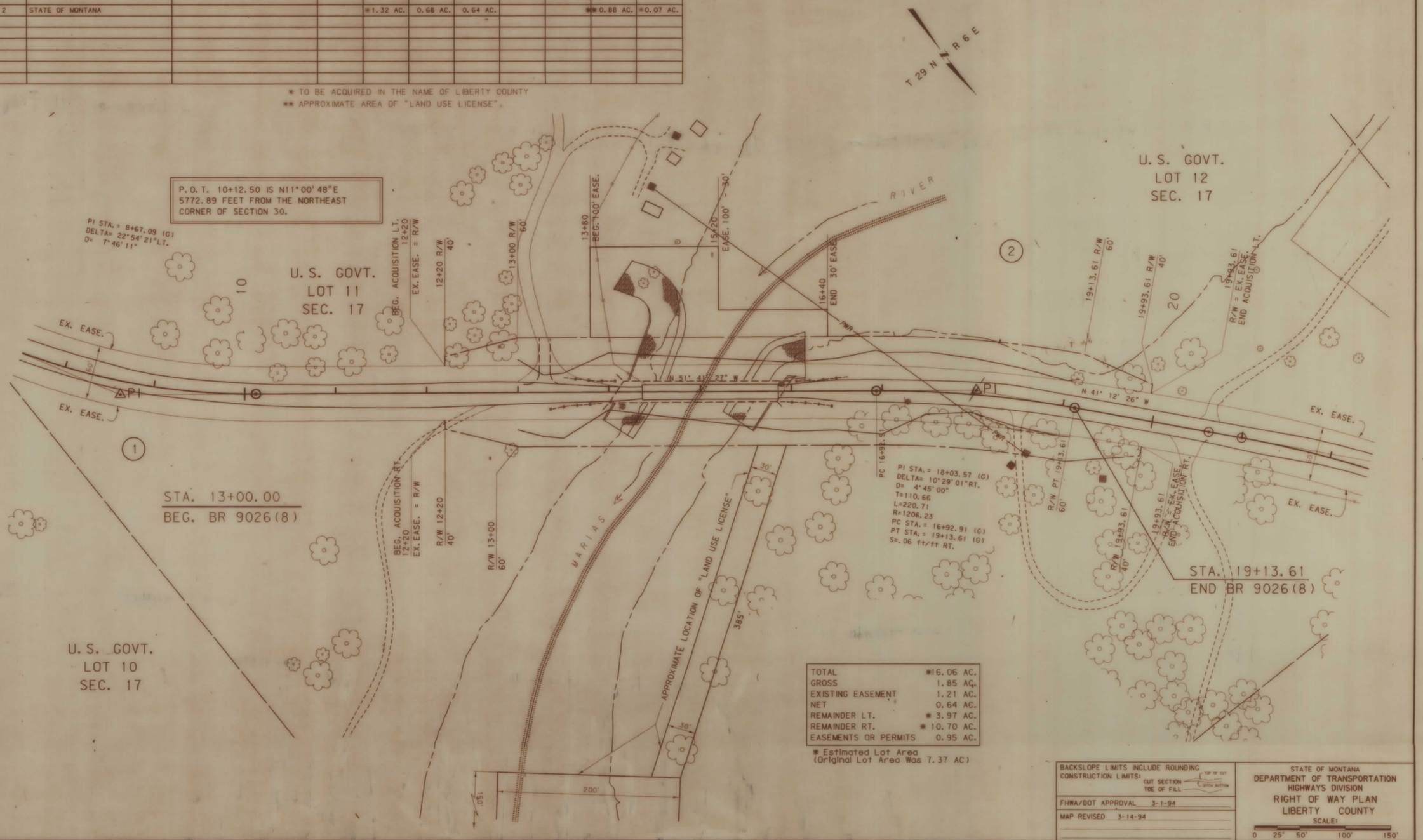

TOTAL	*16.06 AC.
GROSS	1.85 AC.
EXISTING EASEMENT	1.21 AC.
NET	0.64 AC.
REMAINDER LT.	* 3.97 AC.
REMAINDER RT.	* 10.70 AC.
EASEMENTS OR PERMITS	0.95 AC.

* Estimated Lot Area (Original Lot Area Was 7.37 AC)

BACKSLOPE LIMITS INCLUDE ROUNDING
CONSTRUCTION LIMITS: CUT SECTION — TOP OF CUT; TOE OF FILL — DITCH BOTTOM

FHWA/DOT APPROVAL 3-1-94

MAP REVISED 3-14-94

STATE OF MONTANA
DEPARTMENT OF TRANSPORTATION
HIGHWAYS DIVISION
RIGHT OF WAY PLAN
LIBERTY COUNTY

SCALE: 0 25' 50' 100' 150'

MONTANA CADD

9 8 7 6 5 4 3 2

1085mrsc. ROW