PLANS
NOT
TO
SCALE

STATE	RIGHT OF WAY ID.	SHEET NO.	TOTAL SHEETS
MONTANA	BR 9042(9)	1	2
PROJECT NUMBER 1158-009			

USRS CNL. - 9MI. SW SAVAGE
BR 9099 (5) R/W

STATE OF MONTANA
DEPARTMENT OF TRANSPORTATION
HIGHWAYS DIVISION

RIGHT OF WAY PLAN OF
FEDERAL AID PROJECT BR 9042 (9) PE
U.S.R.S.CANAL - 9 MI. SW SAVAGE
RICHLAND COUNTY

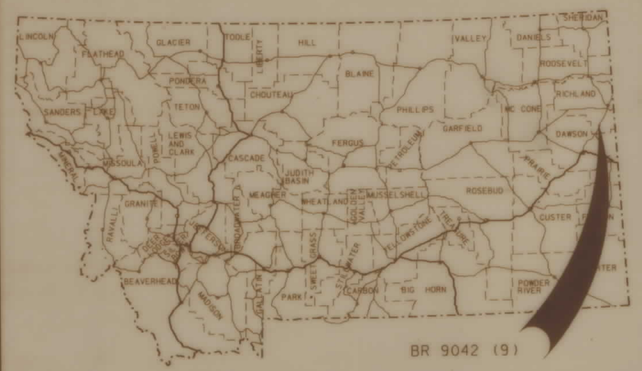

CONVENTIONAL SIGNS

- PROPOSED RIGHT OF WAY LINE
- EXISTING RIGHT OF WAY LINE
- RAILROAD RIGHT OF WAY LINE
- CENTERLINE (℄) OR PROJECTED LINE
- STK'D CENTERLINE
- SECTION LINE
- OWNERSHIP BOUNDARY
- FULL ACCESS CONTROL
- LIMITED ACCESS CONTROL
- EXISTING ACCESS CONTROL
- PRESENT TRAVELED WAY (P.T.W.)
- FENCE LINE
- EXISTING GUARDRAIL
- PROPOSED GUARDRAIL
- GATE IN FENCE
- CATTLE GUARD: EXIST. - PROPOSED
- SECTION CORNER — FOUND / UNFOUND
- 1/4 SECTION CORNER
- CLOSING CORNER
- MEANDER CORNER
- CENTER OF SECTION
- RIGHT OF WAY MONUMENT
- PROPERTY CORNER PIN
- POWER POLE IN PLACE
- TELEPHONE POLE IN PLACE
- TELEGRAPH POLE IN PLACE
- LIGHT POLE
- PROPOSED CULVERT
- EXISTING CULVERT
- OUTLET DITCH
- INLET DITCH
- EXISTING DITCH
- CHANNEL CHANGES
- DITCH BLOCK
- RIPRAP
- BRIDGES
- RAILROADS
- PARCEL NUMBERS (2)
- APPROACH: EXIST. - PROPOSED

FHWA/DOT APPROVAL 6-12-92
MAP REVISED 7-22-93

0.1 MILES

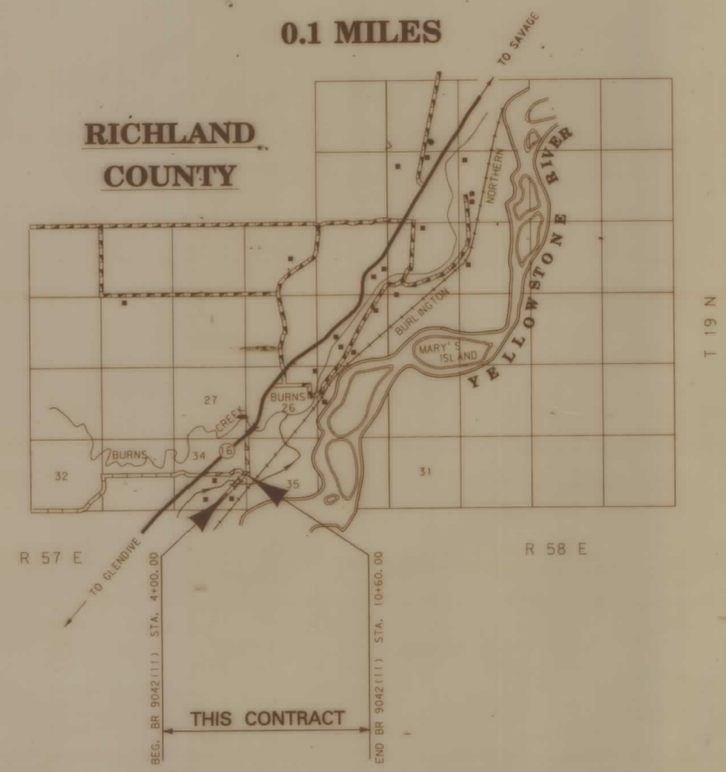

SCALE
1" = 1 MILE

ASSOCIATED PROJECT ID.
—

RELATED PROJECTS

INDEX

PARCEL NO.	OWNERSHIP	SHEET NO.
1.	RICE & SONS, INC., A MT CORP.	2
2	YELLOWSTONE IRREGATION DISTRICT	2
1A	DELETED	

STATE	RIGHT OF WAY ID.	SHEET NO.	TOTAL SHEETS
MONTANA	BR 9042(9)	U 2	2

PROJECT NUMBER 1158-009

U. S. R. S. CNL.-9, 1 SW SAVAGE
BR 9099 (5) R/W

OWNERSHIP

PARCEL	NAME	ADDRESS	TOTAL AREA	GROSS R/W AREA	EX. EASE. AREA	NET AREA	REMAINDER LEFT	REMAINDER RIGHT	CONST. PMT. AREA	EASE. AREA
1	RICE & SONS, INC., A MT CORP.			*3.32 AC.	1.29 AC.	2.03 AC.			0.23 AC.	
2	YELLOWSTONE IRREGATION DISTRICT	NEGOTIATIONS ONLY								
1A	DELETED									

* EASEMENT TO BE ACQUIRED IN THE NAME OF RICHLAND COUNTY

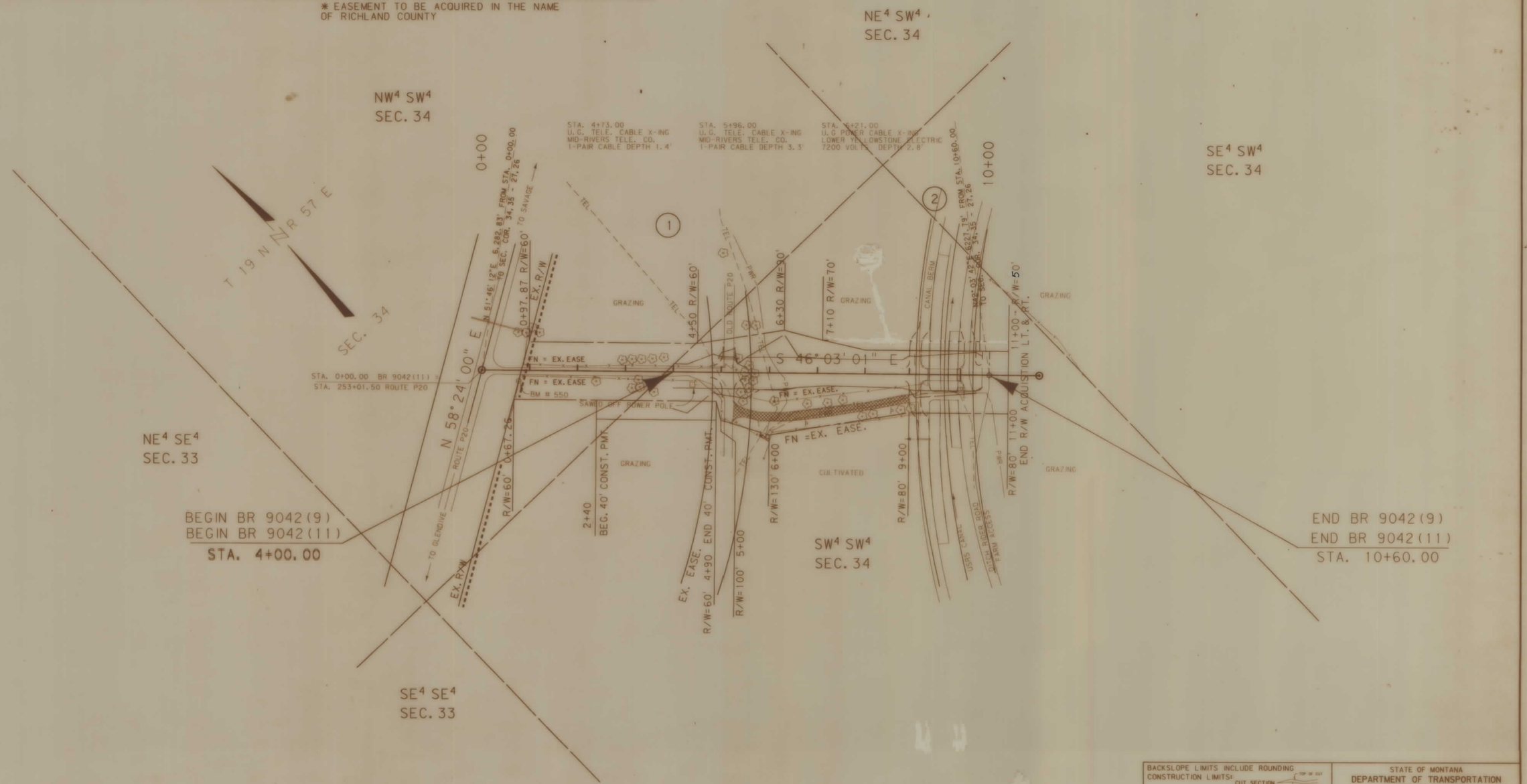

BACKSLOPE LIMITS INCLUDE ROUNDING
CONSTRUCTION LIMITS:
CUT SECTION — TOP OF CUT
TOE OF FILL — DITCH BOTTOM

FHWA/DOT APPROVAL 6-12-92

MAP REVISED 7-22-93, 7-27-93, 10-13-93,

STATE OF MONTANA
DEPARTMENT OF TRANSPORTATION
HIGHWAYS DIVISION
UTILITY PLAN
RICHLAND COUNTY
SCALE:
0 50' 100' 200' 300'

MONTANA DEPARTMENT OF TRANSPORTATION

MONTANA CADD

DATE
TIME
USER
DESIGN FILE SPECIFICATION