PLANS
NOT
TO
SCALE

STATE	RIGHT OF WAY ID.	SHEET NO.	TOTAL SHEETS
MONTANA	BR 9099(5)	1	2
PROJECT NUMBER 1171-004			

BOX ELDER CREEK NORTH OF TEIGEN
BR 9035(4) P.E.

STATE OF MONTANA
DEPARTMENT OF TRANSPORTATION
HIGHWAYS DIVISION

RIGHT OF WAY PLAN OF
FEDERAL AID PROJECT BR 9035(4) P.E.
BOX ELDER CREEK NORTH OF TEIGEN
PETROLEUM COUNTY

0.3 MILES

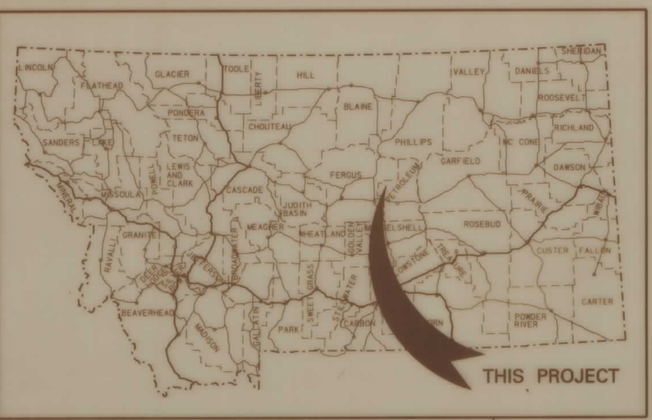

CONVENTIONAL SIGNS

- PROPOSED RIGHT OF WAY LINE
- EXISTING RIGHT OF WAY LINE
- RAILROAD RIGHT OF WAY LINE
- CENTERLINE (℄) OR PROJECTED LINE
- STK'D CENTERLINE
- SECTION LINE
- FULL ACCESS CONTROL (AC)
- LIMITED ACCESS CONTROL
- OWNERSHIP BOUNDARY
- PRESENT TRAVELED WAY (P.T.W.)
- FENCE LINE
- EXISTING GUARDRAIL
- PROPOSED GUARDRAIL
- GATE IN FENCE
- CATTLE GUARD: EXIST. - PROPOSED
- SECTION CORNER (FOUND / UNFOUND)
- 1/4 SECTION CORNER
- CLOSING CORNER
- MEANDER CORNER
- CENTER OF SECTION
- RIGHT OF WAY MONUMENT
- PROPERTY CORNER PIN
- POWER POLE IN PLACE
- TELEPHONE POLE IN PLACE
- TELEGRAPH POLE IN PLACE
- LIGHT POLE
- PROPOSED CULVERT
- EXISTING CULVERT
- OUTLET DITCH
- INLET DITCH
- EXISTING DITCH
- CHANNEL CHANGES
- DITCH BLOCK
- RIPRAP
- BRIDGES
- RAILROADS
- PARCEL NUMBERS (2)
- APPROACH: EXIST. - PROPOSED

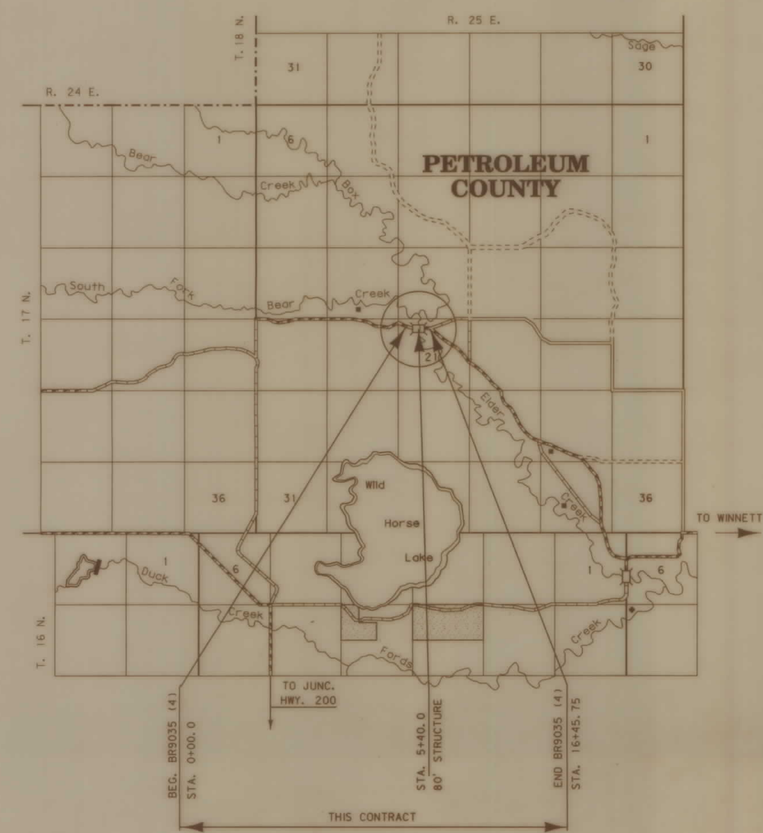

ASSOCIATED PROJECT ID.
BR 9035(4) P.E.

RELATED PROJECTS

FHWA/DOT APPROVAL 12-28-92
MAP REVISED 1-6-93

INDEX

PARCEL NO.	OWNERSHIP	SHEET NO.
1	MILTON R. DELANEY	2

MONTANA DEPARTMENT OF TRANSPORTATION
RDROW
05-JAN-1993 16:10 RDROW
MONTANA CADD
DGN: [32,6]117.DGN; 1
1 2 3 4 5 6 7 8 9

BR 9035(4) SHT 1 OF 2

ZGAO: [32,6]1171BETI.ROW

STATE	RIGHT OF WAY ID.	SHEET NO.	TOTAL SHEETS
MONTANA	BR 9099(5)	2	2
PROJECT NUMBER 1171-004			

BOX ELDER CREEK NORTH OF TEIGEN
BR 9035(4) P.E.

OWNERSHIP

PARCEL	NAME	ADDRESS	TOTAL AREA	GROSS R/W AREA	EX. EASE. AREA	NET AREA	REMAINDER LEFT	REMAINDER RIGHT	CONST. PMT. AREA	EASE. AREA
1	MILTON R. DELANEY	GRASS RANGE, MT 59032		* 5.24 AC	2.27 AC	2.97 AC			0.33 AC	

* TO BE ACQUIRED BY EASEMENT IN THE NAME OF PETROLEUM COUNTY

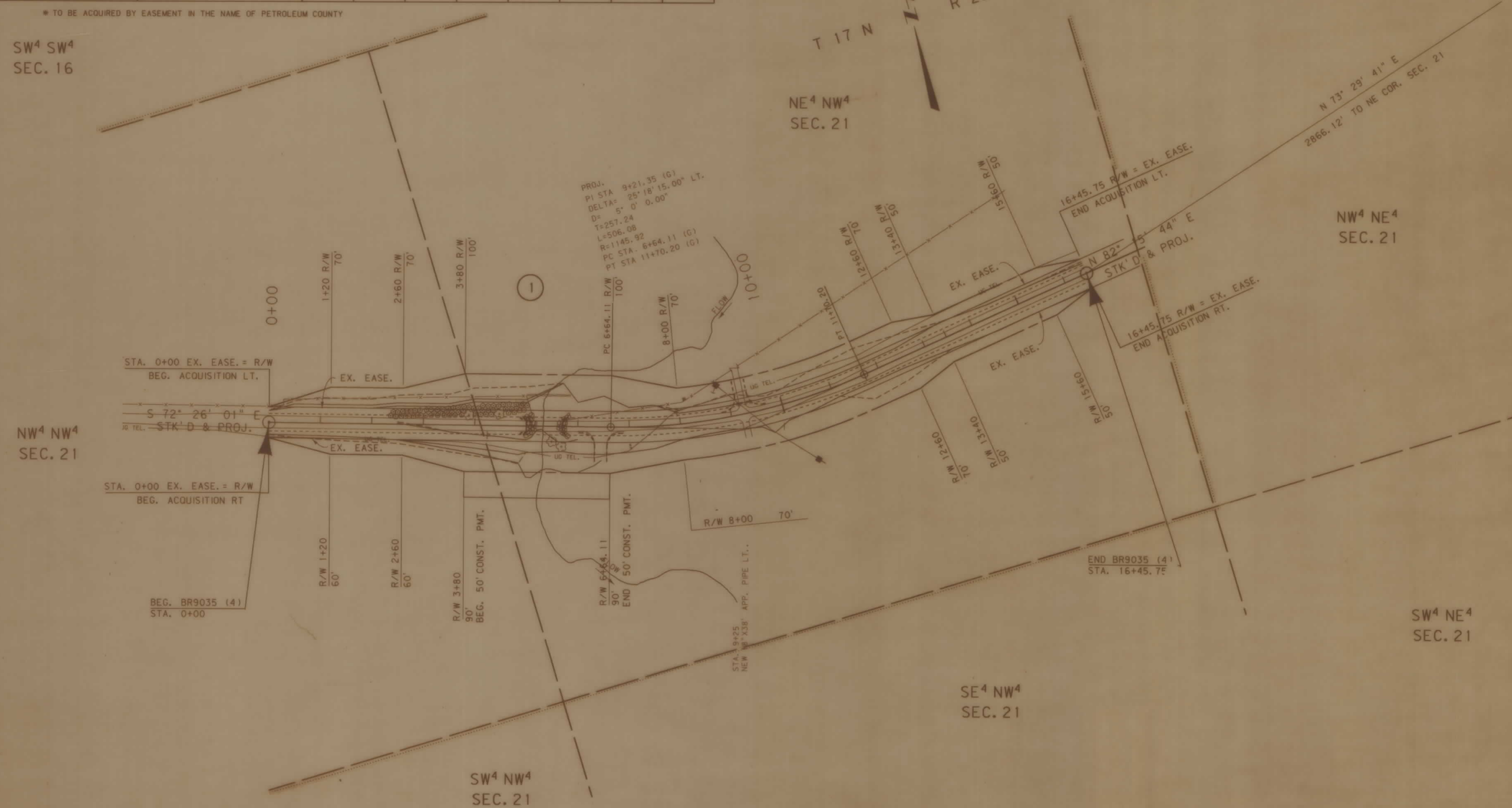

BACKSLOPE LIMITS INCLUDE ROUNDING
CONSTRUCTION LIMITS:
CUT SECTION — TOP OF CUT
TOE OF FILL — DITCH BOTTOM

FHWA/DOT APPROVAL 12-28-92

MAP REVISED 1-6-93

STATE OF MONTANA
DEPARTMENT OF TRANSPORTATION
HIGHWAYS DIVISION
RIGHT OF WAY PLAN
PETROLEUM COUNTY

SCALE:
0 50' 100' 200' 300'

MONTANA DEPARTMENT OF TRANSPORTATION

RDROW

3	6	9
2	5	8
	4	7

MONTANA CADD
05-JAN-1993 15:08 RDROW
Cpnt0:[32,61]171bp1.Dwg;1

ZGA0:[32,61]171BP1.ROW

BR 9035(4) SHT 2 OF 2