PLANS
NOT
TO
SCALE

STATE	RIGHT OF WAY ID.	SHEET NO.	TOTAL SHEETS
MONTANA	F 23-2(13)92 R/W	1	31
PROJECT NUMBER 1203-013			

HAMMOND - NORTHWEST

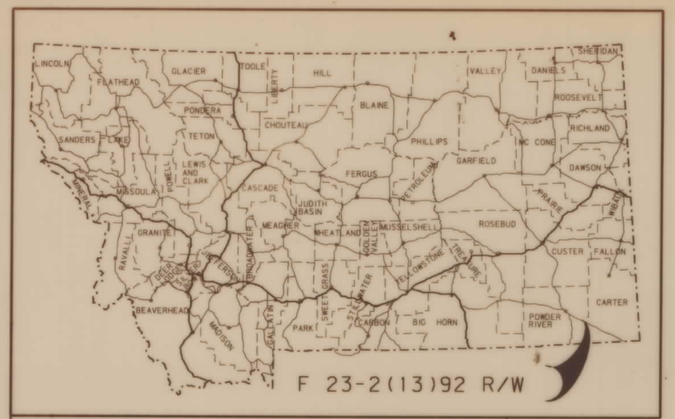

STATE OF MONTANA

DEPARTMENT OF TRANSPORTATION
HIGHWAYS DIVISION

RIGHT OF WAY PLAN OF FEDERAL AID PROJECT F 23-2(13)92 R/W

HAMMOND - NORTHWEST

POWDER RIVER & CARTER COUNTY

16.5 MILES

CONVENTIONAL SIGNS

- PROPOSED RIGHT OF WAY LINE
- EXISTING RIGHT OF WAY LINE
- RAILROAD RIGHT OF WAY LINE
- CENTERLINE (℄) OR PROJECTED LINE
- STK'D CENTERLINE
- SECTION LINE
- FULL ACCESS CONTROL
- LIMITED ACCESS CONTROL
- OWNERSHIP BOUNDARY
- PRESENT TRAVELED WAY (P.T.W.)
- FENCE LINE
- EXISTING GUARDRAIL
- PROPOSED GUARDRAIL
- GATE IN FENCE
- CATTLE GUARD: EXIST. - PROPOSED
- SECTION CORNER — FOUND / UNFOUND
- 1/4 SECTION CORNER
- CLOSING CORNER
- MEANDER CORNER
- CENTER OF SECTION
- RIGHT OF WAY MONUMENT
- PROPERTY CORNER PIN
- POWER POLE IN PLACE
- TELEPHONE POLE IN PLACE
- TELEGRAPH POLE IN PLACE
- LIGHT POLE
- PROPOSED CULVERT
- EXISTING CULVERT
- OUTLET DITCH
- INLET DITCH
- EXISTING DITCH
- CHANNEL CHANGES
- DITCH BLOCK
- RIPRAP
- BRIDGES
- RAILROADS
- PARCEL NUMBERS
- APPROACH: EXIST. - PROPOSED

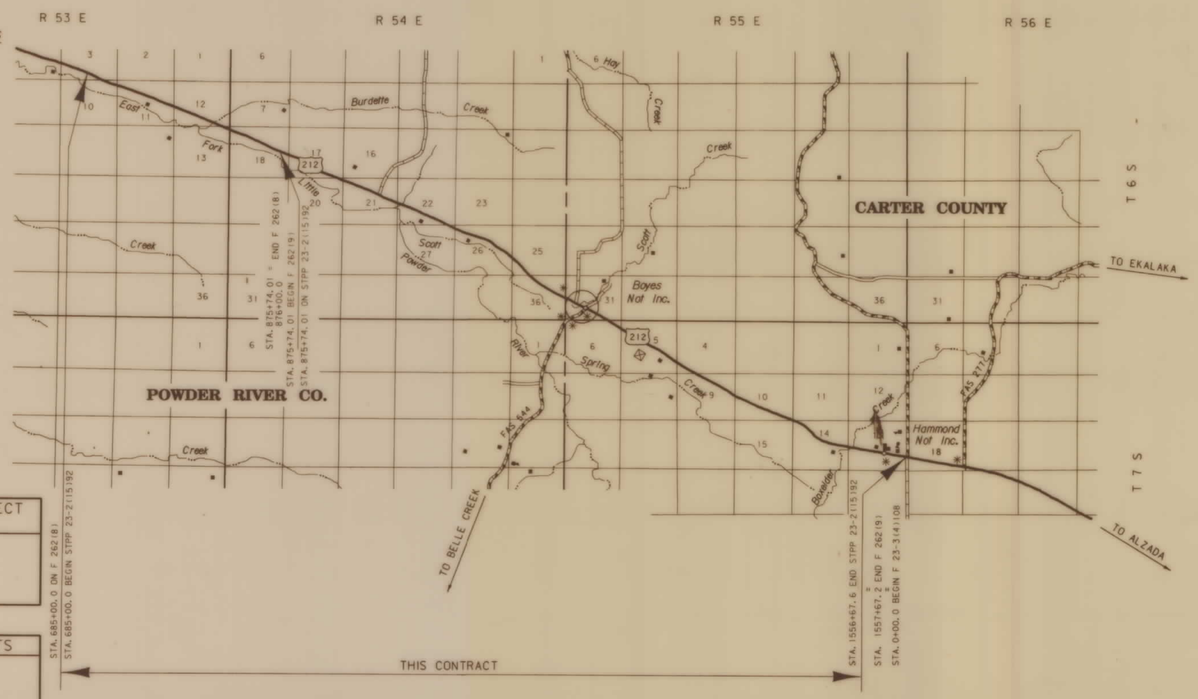

ASSOCIATED PROJECT ID.
F 23-2(10)92 PE

RELATED PROJECTS

FHWA/DOT APPROVAL 12-10-91

MAP REVISED 8-20-92.

INDEX

PARCEL NO.	OWNERSHIP	SHEET NO.
1	DANIEL DAVID NISLEY	2-5
2	JOHN E. NISLEY & ALTHEA M. NISLEY	4-5
4	DAN NISLEY	5-8
5	DAN NISLEY & SUSAN NISLEY	5-9
6	DENNIS SCHAFFER & CHERYL SCHAFFER	9
7	CARROL L. SCHAFFER & MARGARET L. SCHAFFER	9-11
8	EDNA A. BRUCE	12-13
9	EARL F. CLARK & DARLENE K. CLARK	15-17
10	STATE OF MONTANA	18-19
11	LAWRENCE A. CAPRA	19-21
12	LINDA LORENA ROGGE &	
	MARY KATHLEEN LATTA &	
	MILDRE ANN SOWERS &	
	MAXINE LEONA MCCURDY	22-23
13	RICHARD TRUCANO & RANDY TRUCANO &	
	TRESIA AULDERMAN	25
14	JOE MUHLETHALER	25-30
3	DELETED	

MONTANA DEPARTMENT OF TRANSPORTATION HELENA

RDROW

MONTANA CADD — 24-AUG-1992 08:00 RDROW — lgpo01 [.32, 63] 20.37cmft, rows 1

3	6	9
2	5	8
1	4	7

F 23-2(13)92 SHT 1 OF 31

STATE	RIGHT OF WAY ID.	SHEET NO.	TOTAL SHEETS
MONTANA	F 23-2(13)92 R/W	2	31

PROJECT NUMBER 1203-013

HAMMOND - NORTHWEST

OWNERSHIP

PARCEL	NAME	ADDRESS	TOTAL AREA	GROSS R/W AREA	EX. EASE. AREA	NET AREA	REMAINDER LEFT	REMAINDER RIGHT	CONST. PMT. AREA	EASE. AREA
1	DANIEL DAVID NISLEY	BROADUS MT 59317		SEE	SHEET	NO. 5				

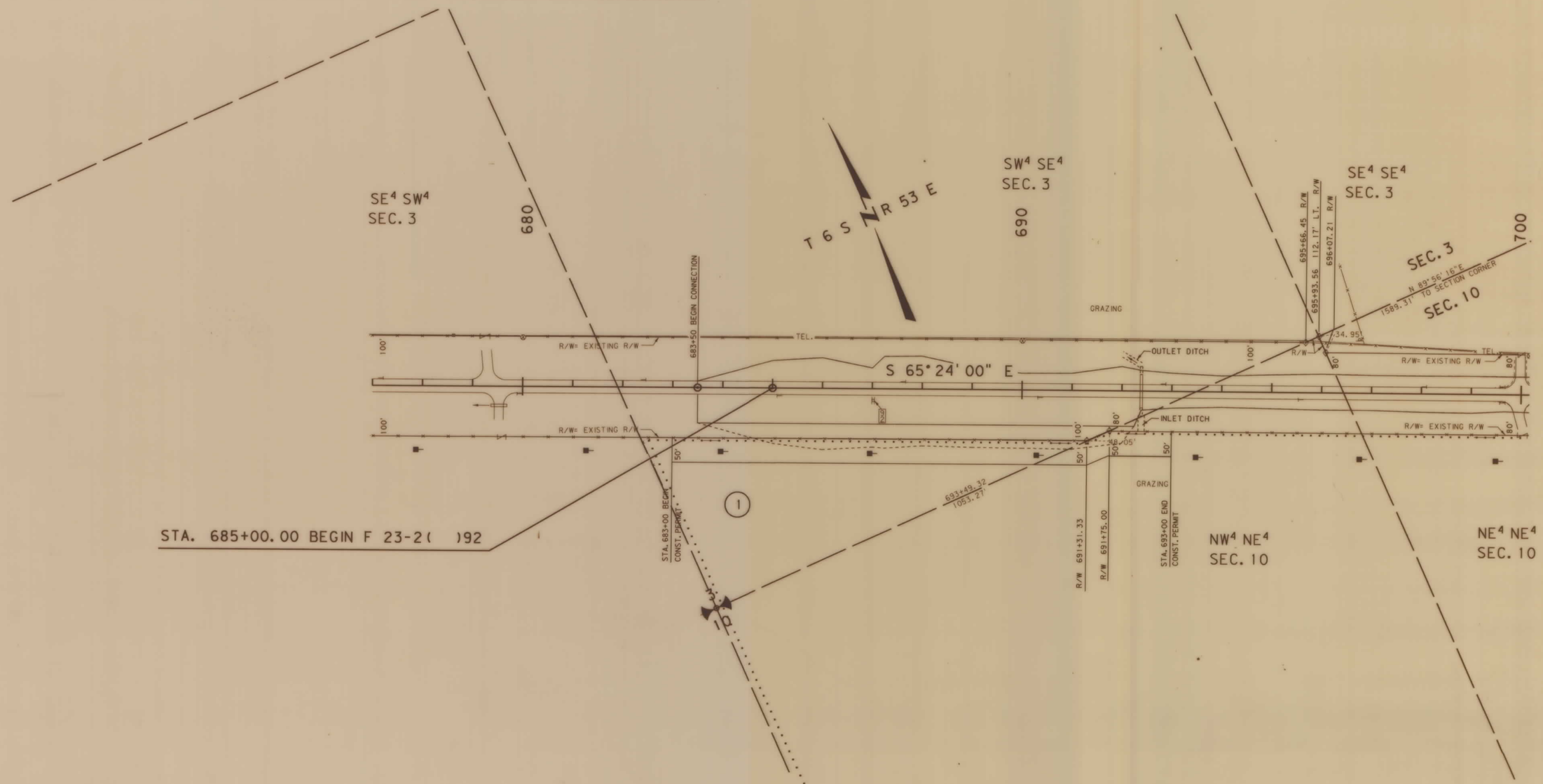

BACKSLOPE LIMITS INCLUDE ROUNDING
CONSTRUCTION LIMITS: CUT SECTION — TOP OF CUT; TOE OF FILL — DITCH BOTTOM

FHWA/DOT APPROVAL 12-10-91

MAP REVISED

STATE OF MONTANA
DEPARTMENT OF TRANSPORTATION
DIVISION OF HIGHWAYS
RIGHT OF WAY PLAN

POWDER RIVER COUNTY

0 50' 100' 200' 300'

MONTANA CADD ARCHIVED DRAWN FILENAME

MONTANA CADD 12-DEC-1991 10:28 RDROW logo3: (32, 63) 120.37kmp1.rsm 2

6	9	
2	5	8
1	4	7

F 23-2(13)92 SHT 2 OF 31

STATE	RIGHT OF WAY ID.	SHEET NO.	TOTAL SHEETS
MONTANA	F 23-2(13)92 R/W	3	31

PROJECT NUMBER 1203-013

HAMMOND - NORTHWEST

OWNERSHIP

PARCEL	NAME	ADDRESS	TOTAL AREA	GROSS R/W AREA	EX. EASE. AREA	NET AREA	REMAINDER LEFT	REMAINDER RIGHT	CONST. PMT. AREA	EASE. AREA
1	DANIEL DAVID NISLEY	BROADUS, MT		SEE	SHEET	NO. 5				

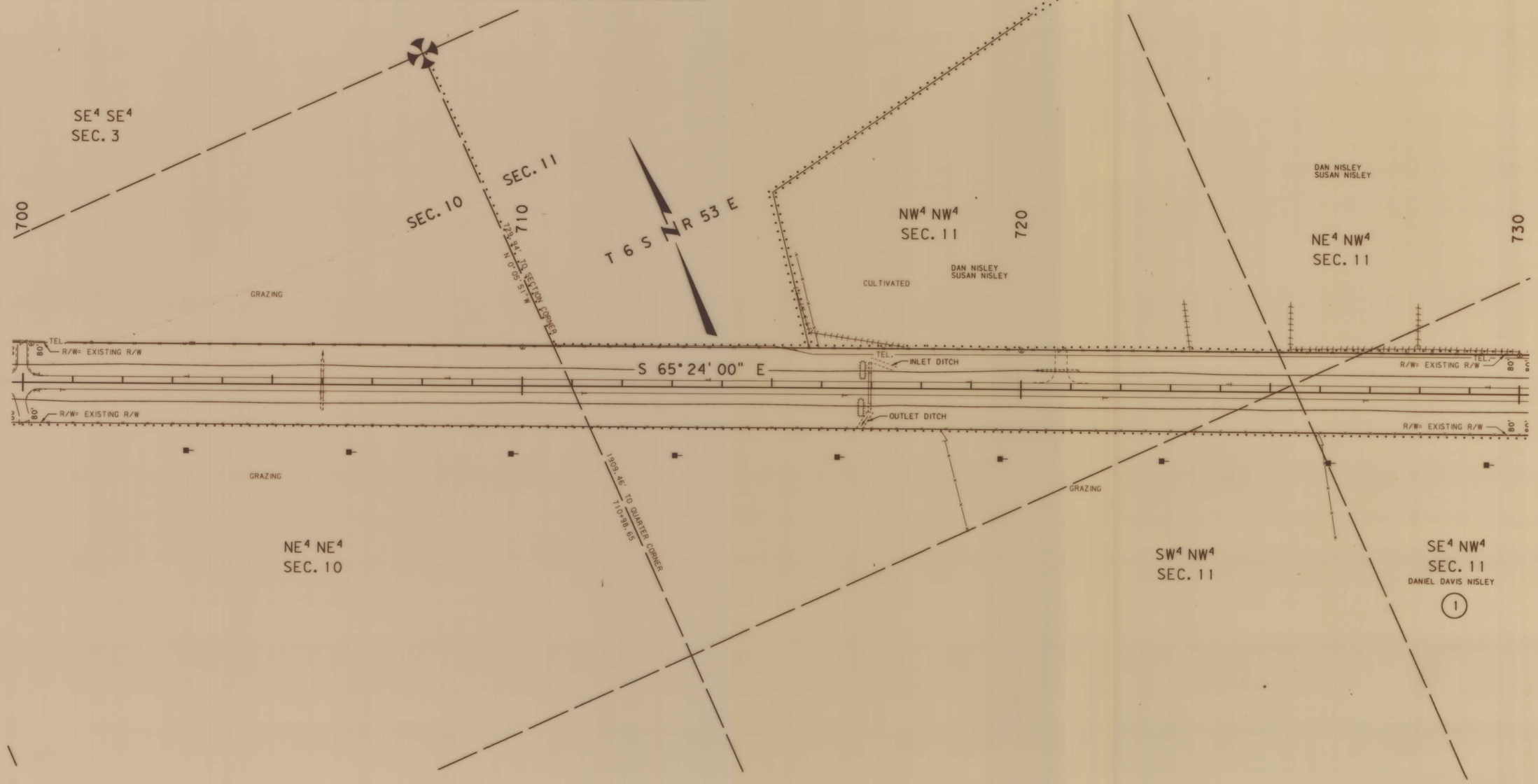

BACKSLOPE LIMITS INCLUDE ROUNDING
CONSTRUCTION LIMITS:
CUT SECTION — TOP OF CUT
TOE OF FILL — DITCH BOTTOM

FHWA/DOT APPROVAL 12-10-91

MAP REVISED

STATE OF MONTANA
DEPARTMENT OF TRANSPORTATION
DIVISION OF HIGHWAYS
RIGHT OF WAY PLAN
POWDER RIVER COUNTY

0 50' 100' 200' 300'

MONTANA CADD
ARCHIVED
DRAWN
FILENAME

MONTANA CADD
12-DEC-1991
10:28
RDROW
logo01.32, 61120.3comp1, rows 2

3	6	9
	5	8
1	4	7

F 23-2(13)92 SHT 3 OF 31

STATE	RIGHT OF WAY ID.	SHEET NO.	TOTAL SHEETS
MONTANA	F 23-2(13)92 R/W	4	31

PROJECT NUMBER 1203-013

HAMMOND - NORTHWEST

OWNERSHIP

PARCEL	NAME	ADDRESS	TOTAL AREA	GROSS R/W AREA	EX. EASE. AREA	NET AREA	REMAINDER LEFT	REMAINDER RIGHT	CONST. PMT. AREA	EASE. AREA
1	DANIEL DAVID NISLEY	BROADUS, MT.		SEE	SHEET	NO. 5				
2	JOHN E. & ALTHEA M. NISLEY	BROADUS, MT.		0.16AC.	0	0.16AC.			2.47AC.	

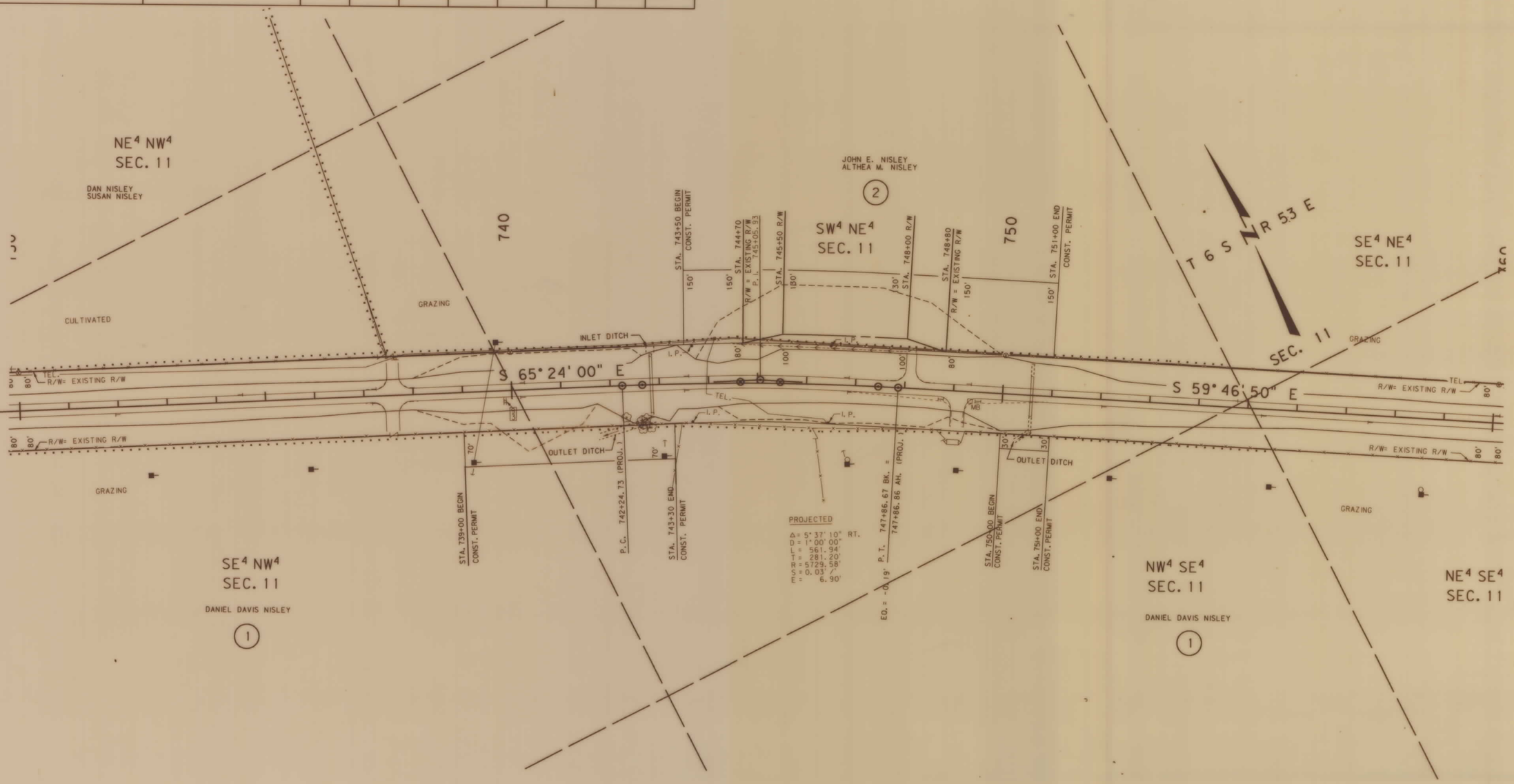

BACKSLOPE LIMITS INCLUDE ROUNDING
CONSTRUCTION LIMITS: CUT SECTION — TOP OF CUT; TOE OF FILL — DITCH BOTTOM

FHWA/DOT APPROVAL 12-10-91

MAP REVISED

STATE OF MONTANA
DEPARTMENT OF TRANSPORTATION
DIVISION OF HIGHWAYS
RIGHT OF WAY PLAN

POWDER RIVER COUNTY

0 50' 100' 200' 300'

3	6	9
2	5	8
	4	7

MONTANA CADD
12-DEC-1991
10:28
RDROW
zgaa01:[32,61]20.3temp1.;cwn 2

MONTANA CADD ARCHIVED DRAWN FILENAME

F 23-2(13)92 SHT 4 OF 31

ZGA01:[32,61]203HAMP1.ROW

STATE	RIGHT OF WAY ID.	SHEET NO.	TOTAL SHEETS
MONTANA	F 23-2(13)92 R/W	5	31
PROJECT NUMBER 1203-013			
HAMMOND - NORTHWEST			

OWNERSHIP

PARCEL	NAME	ADDRESS	TOTAL AREA	GROSS R/W AREA	EX. EASE. AREA	NET AREA	REMAINDER LEFT	REMAINDER RIGHT	CONST. PMT. AREA	EASE. AREA
1	DANIEL DAVID NISLEY			0.15AC.	0	0.15AC.			2.69 AC.	
3	deleted	BROADUS, MT.								
4	DAN NISLEY	BROADUS, MT		SEE	SHEET	NO. 8				
5	DAN & SUSAN NISLEY	BROADUS, MT.		SEE	SHEET	NO. 9				

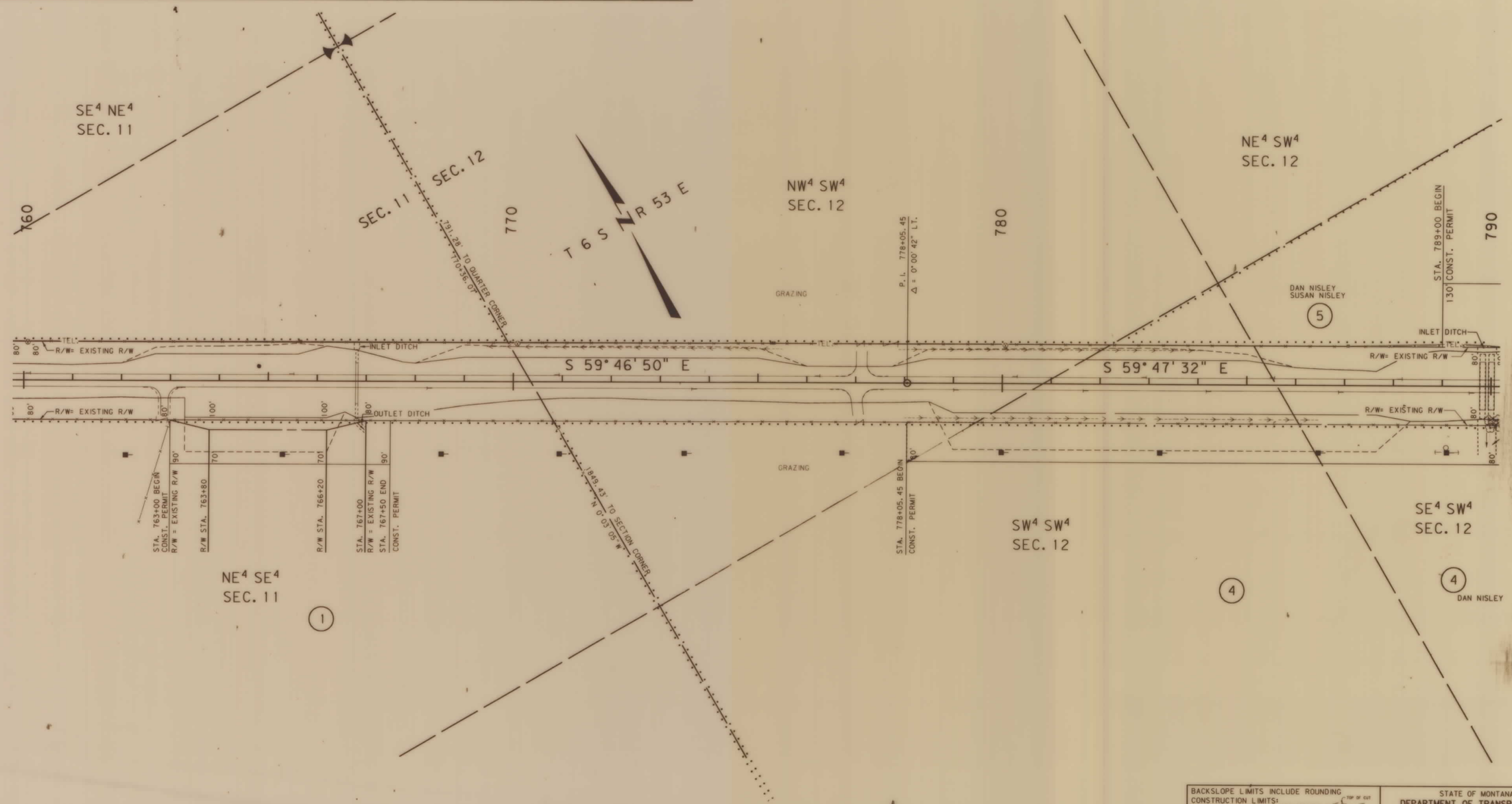

BACKSLOPE LIMITS INCLUDE ROUNDING
CONSTRUCTION LIMITS: CUT SECTION — TOP OF CUT; TOE OF FILL — DITCH BOTTOM

DOT APPROVAL 12-10-91

MAP REVISED 5-5-92, 8-20-92,

STATE OF MONTANA
DEPARTMENT OF TRANSPORTATION
HIGHWAYS DIVISION
RIGHT OF WAY PLAN
POWDER RIVER COUNTY

0 50' 100' 200' 300'

MONTANA DEPARTMENT OF TRANSPORTATION
HELENA

RDROW

3	9	MONTANA CADD	24-AUG-1992 08:04 RDROW
2	5		
1	4	7	bgpo1:[32,61]203tamp1.row;3

F 23-2(13)92 SHT 5 OF 31

ZGAO:[32,61]1203HAMP1.ROW

STATE	RIGHT OF WAY ID.	SHEET NO.	TOTAL SHEETS
MONTANA	F 23-2(13)92 R/W	6	31
PROJECT NUMBER 1203-013			
HAMMOND - NORTHWEST			

OWNERSHIP

PARCEL	NAME	ADDRESS	TOTAL AREA	GROSS R/W AREA	EX. EASE. AREA	NET AREA	REMAINDER LEFT	REMAINDER RIGHT	CONST. PMT. AREA	EASE. AREA
5	DAN NISLEY & SUSAN NISLEY	BROADUS, MT.		SEE	SHEET	NO. 9				
4	DAN NISLEY	BROADUS, MT.		SEE	SHEET	NO. 8				

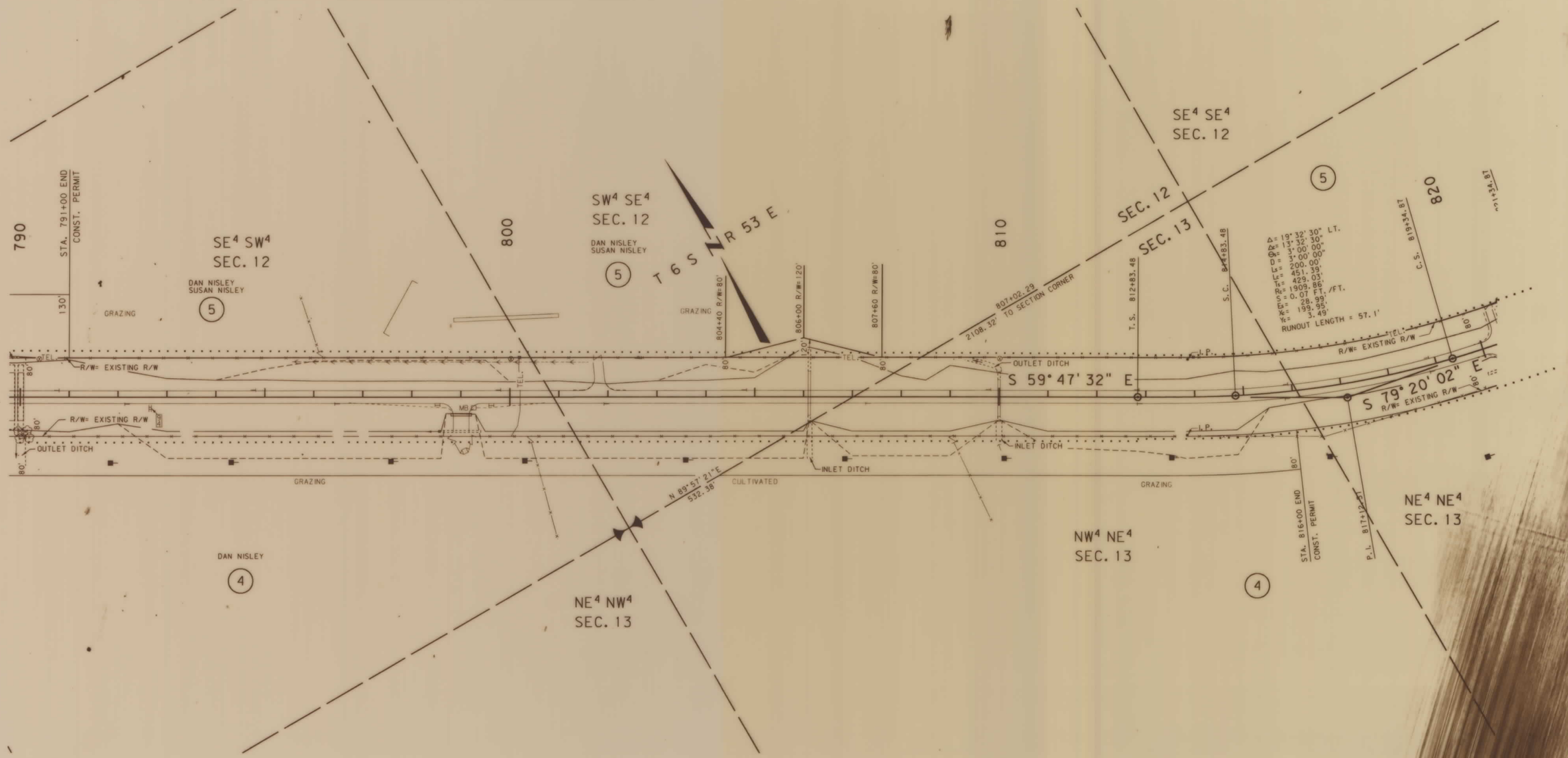

BACKSLOPE LIMITS INCLUDE ROUNDING
CONSTRUCTION LIMITS:
CUT SECTION — TOP OF CUT / DITCH BOTTOM
TOE OF FILL

DOT APPROVAL 12-10-91

MAP REVISED 8-20-92, 8-20-92,

STATE OF MONTANA
DEPARTMENT OF TRANSPORTATION
HIGHWAYS DIVISION
RIGHT OF WAY PLAN
POWDER RIVER COUNTY

RDROW

MONTANA CADD
24-AUG-1992 08:04 RDROW
zpod:1.32, 6.1 1203hamp1. row: 3

F 23-2(13)92 SHT 6 OF 31

STATE	RIGHT OF WAY ID.	SHEET NO.	TOTAL SHEETS
MONTANA	F 23-2(13)92 R/W	7	31
PROJECT NUMBER 1203-013			
HAMMOND - NORTHWEST			

OWNERSHIP

PARCEL	NAME	ADDRESS	TOTAL AREA	GROSS R/W AREA	EX. EASE. AREA	NET AREA	REMAINDER LEFT	REMAINDER RIGHT	CONST. PMT. AREA	EASE. AREA
4	DAN NISLEY			SEE	SHEET	NO. 8				
5	DAN & SUSAN NISLEY			SEE	SHEET	NO. 9				

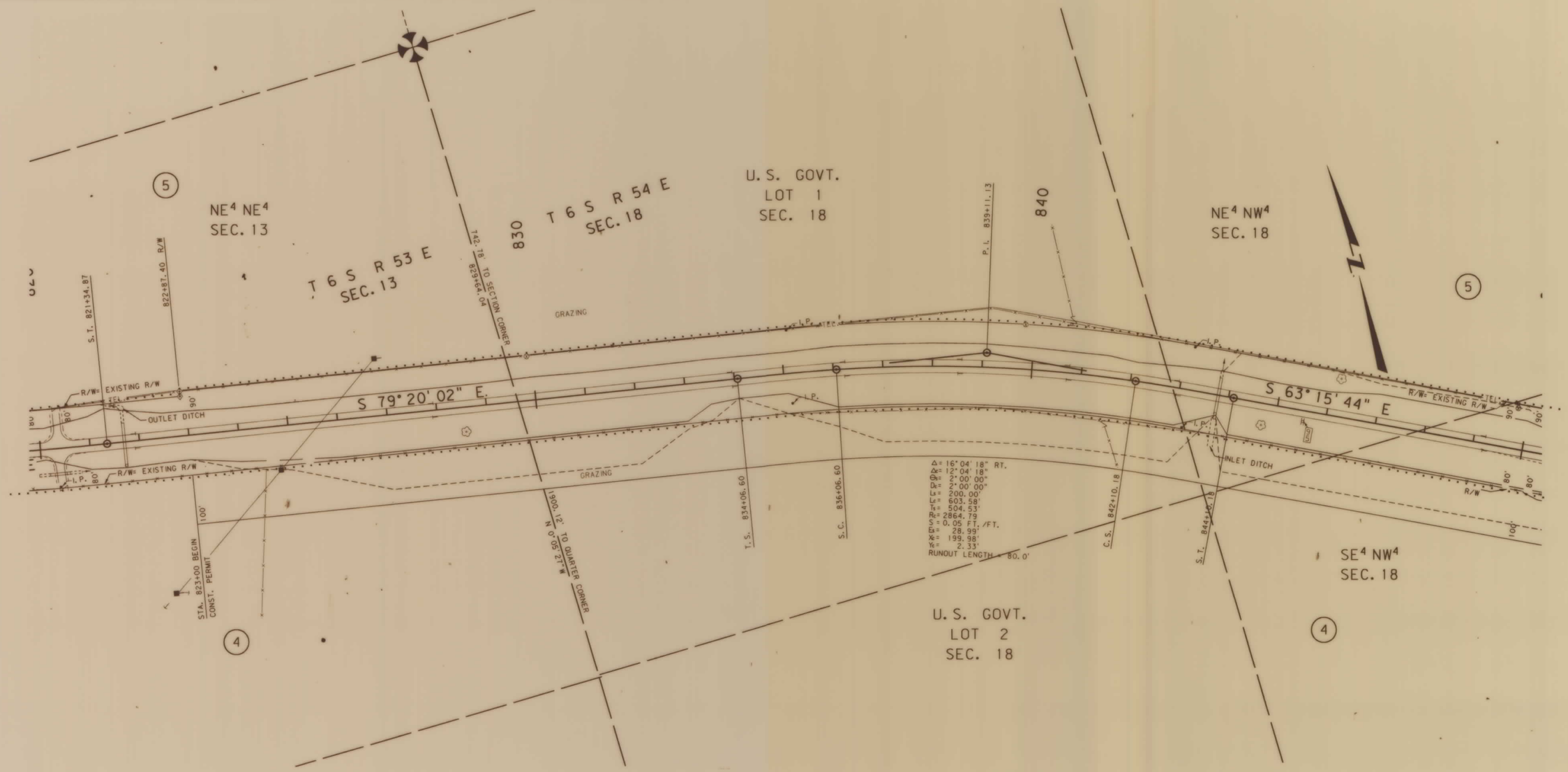

BACKSLOPE LIMITS INCLUDE ROUNDING
CONSTRUCTION LIMITS: CUT SECTION — TOP OF CUT; TOE OF FILL — DITCH BOTTOM

DOT APPROVAL 12-10-91

MAP REVISED 8-20-92.

STATE OF MONTANA
DEPARTMENT OF TRANSPORTATION
HIGHWAYS DIVISION
RIGHT OF WAY PLAN
POWDER RIVER COUNTY
0 50' 100' 200' 300'

MONTANA DEPARTMENT OF TRANSPORTATION
FLEXIME

RDROW

24-AUG-1992
08:04
RDROW
MONTANA CADD
zgao: [32,6]1203hamp1.row;3

F 23-2(13)92 SHT 7 OF 31

ZGAO: [32,6]1203HAMP1.ROW

STATE	RIGHT OF WAY ID.	SHEET NO.	TOTAL SHEETS
MONTANA	F 23-2(13)92 R/W	8	31

PROJECT NUMBER 1203-013

HAMMOND - NORTHWEST

OWNERSHIP

PARCEL	NAME	ADDRESS	TOTAL AREA	GROSS R/W AREA	EX. EASE. AREA	NET AREA	REMAINDER LEFT	REMAINDER RIGHT	CONST. PMT. AREA	EASE. AREA
4	DAN NISLEY	BROADUS, MT							16.35 ac.	
5	DAN & SUSAN NISLEY	BROADUS, MT		SEE	SHEET	NO. 9				

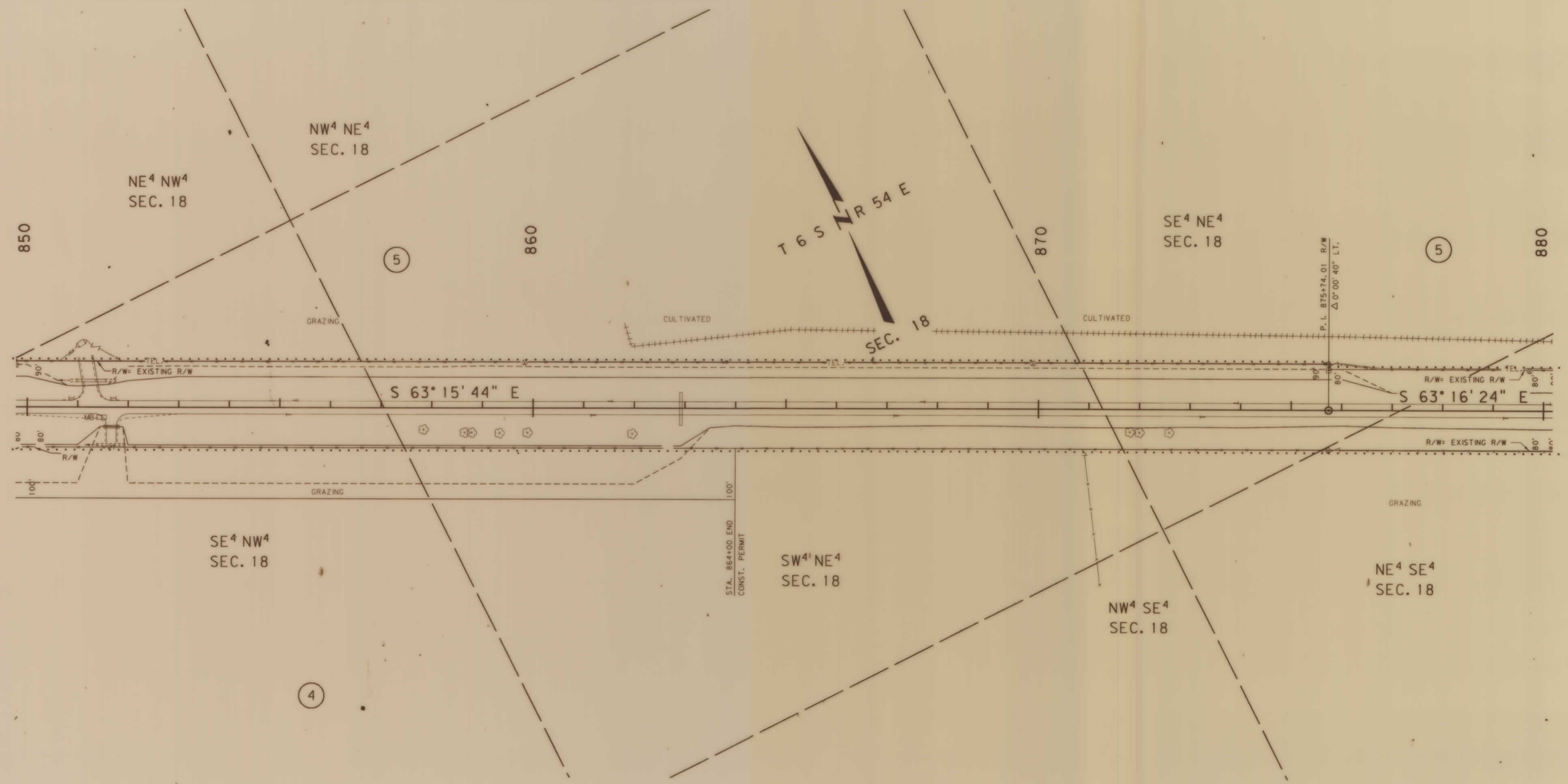

BACKSLOPE LIMITS INCLUDE ROUNDING
CONSTRUCTION LIMITS:
CUT SECTION — TOP OF CUT, DITCH BOTTOM
TOE OF FILL

DOT APPROVAL 12-10-91

MAP REVISED 8-20-92

STATE OF MONTANA
DEPARTMENT OF TRANSPORTATION
HIGHWAYS DIVISION
RIGHT OF WAY PLAN
POWDER RIVER COUNTY
0 50' 100' 200' 300'

MONTANA DEPARTMENT OF TRANSPORTATION
TELEMAC

RDROW

3	6	MONTANA CADD
2	5	8
1	4	7

24-AUG-1992
08:07
RDROW
ZGA0:[32,63]1203hamp1.cmx;3

F 23-2(13)92 SHT 8 OF 31

ZGA0:[32,63]1203HAMP1.ROW

STATE	RIGHT OF WAY ID.	SHEET NO.	TOTAL SHEETS
MONTANA	F 23-2(13)92 R/W	9	31

PROJECT NUMBER 1203-013

HAMMOND - NORTHWEST

OWNERSHIP

PARCEL	NAME	ADDRESS	TOTAL AREA	GROSS R/W AREA	EX. EASE. AREA	NET AREA	REMAINDER LEFT	REMAINDER RIGHT	CONST. PMT. AREA	EASE. AREA
5	DAN NISLEY & SUSAN NISLEY	BROADUS, MT.		0.33 AC.	0	0.33 AC.			1.64 AC.	
7	CARROL L. SCHAFFER &									
	MARGARET L. SCHAFFER	BROADUS, MT.		SEE	SHEET	NO. 11				
6	DENNIS & CHERYL SCHAFFER			0.19AC.	0	0.19AC.			0.65AC.	

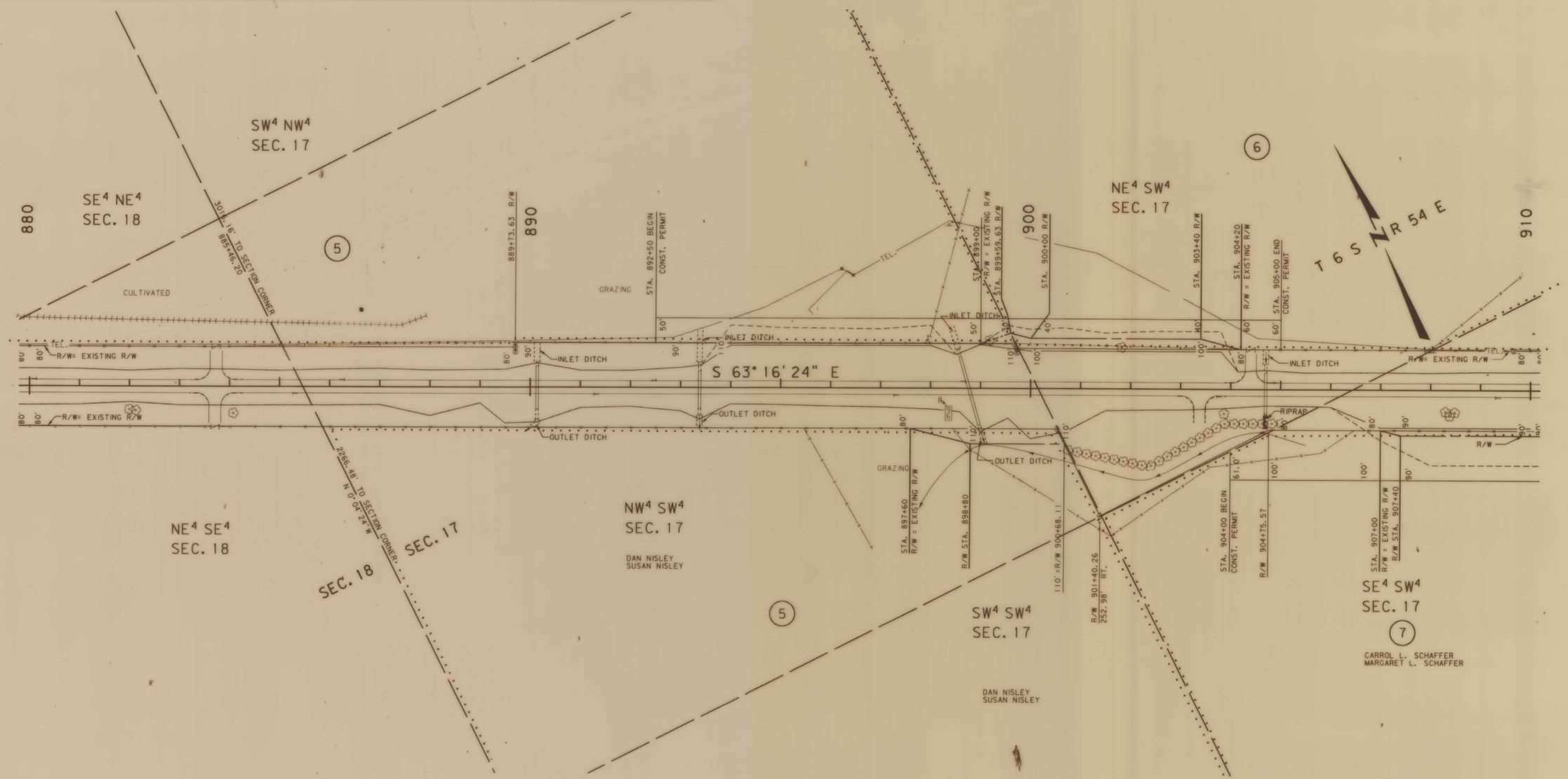

BACKSLOPE LIMITS INCLUDE ROUNDING
CONSTRUCTION LIMITS: CUT SECTION — TOP OF CUT, DITCH BOTTOM; TOE OF FILL

DOT APPROVAL 12-10-91

MAP REVISED 8-20-92, 9-11-92,

STATE OF MONTANA
DEPARTMENT OF TRANSPORTATION
HIGHWAYS DIVISION
RIGHT OF WAY PLAN

POWDER RIVER COUNTY

0 50' 100' 200' 300'

MONTANA DEPARTMENT OF TRANSPORTATION HELENA

RDROW

MONTANA CADD
24-AUG-1992 08:07
RDROW
ZGAO: [32, 61]203hamp1. rows 3

3	6	9
2	5	
1	4	7

F 23-2(13)92 SHT 9 OF 31

ZGAO: [32, 61]203HAMP1. ROW

STATE	RIGHT OF WAY ID.	SHEET NO.	TOTAL SHEETS
MONTANA	F 23-2(13)92 R/W	10	31

PROJECT NUMBER 1203-013

HAMMOND - NORTHWEST

OWNERSHIP

PARCEL	NAME	ADDRESS	TOTAL AREA	GROSS R/W AREA	EX. EASE. AREA	NET AREA	REMAINDER LEFT	REMAINDER RIGHT	CONST. PMT. AREA	EASE. AREA
7	CARROL L. SCHAFFER & MARGARET L. SCHAFFER	BROADUS, MT.		SEE	SHEET	NO. 11				

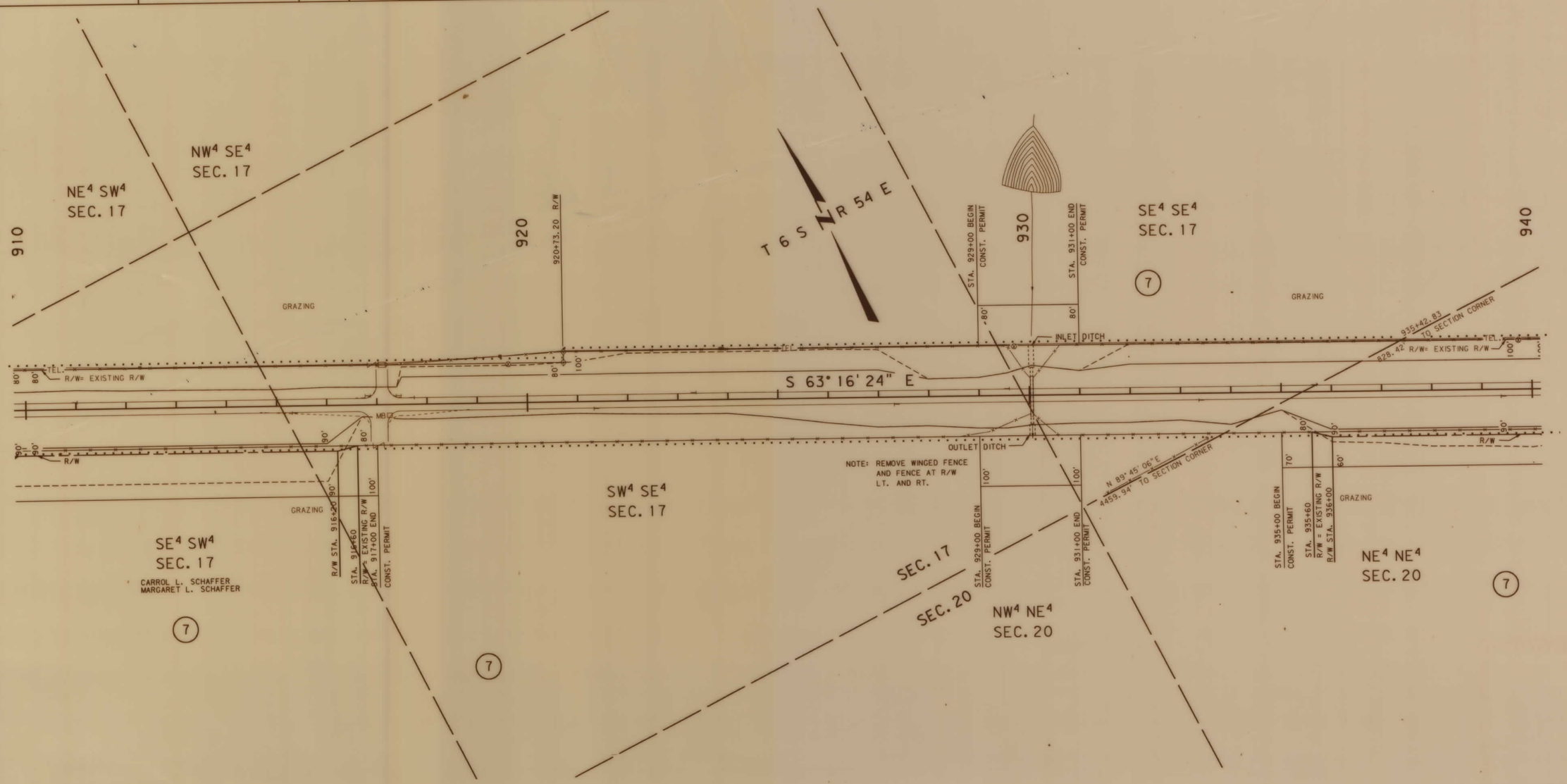

BACKSLOPE LIMITS INCLUDE ROUNDING

CONSTRUCTION LIMITS: CUT SECTION — TOP OF CUT, DITCH BOTTOM; TOE OF FILL

FHWA/DOT APPROVAL 12-10-91

MAP REVISED

STATE OF MONTANA
DEPARTMENT OF TRANSPORTATION
DIVISION OF HIGHWAYS
RIGHT OF WAY PLAN

POWDER RIVER COUNTY

0 50' 100' 200' 300'

ZGAO: [32, 61]1203HAMP1. ROW

MONTANA CADD ARCHIVED DRAWN FILENAME

12-DEC-1991 10:35 RDROW ZGAO: [32, 61]1203tmp1. rom. 2

3 6 9 2 5 8 1 4

STATE	RIGHT OF WAY ID.	SHEET NO.	TOTAL SHEETS
MONTANA	F 23-2(13)92 R/W	11	31

PROJECT NUMBER 1203-013

HAMMOND - NORTHWEST

OWNERSHIP

PARCEL	NAME	ADDRESS	TOTAL AREA	GROSS R/W AREA	EX. EASE. AREA	NET AREA	REMAINDER LEFT	REMAINDER RIGHT	CONST. PMT. AREA	EASE. AREA
7	CARROL L. SCHAFFER &									
	MARGARET L. SCHAFFER	BROADUS, MT		0.40AC.	0	0.40AC.			4.51AC.	

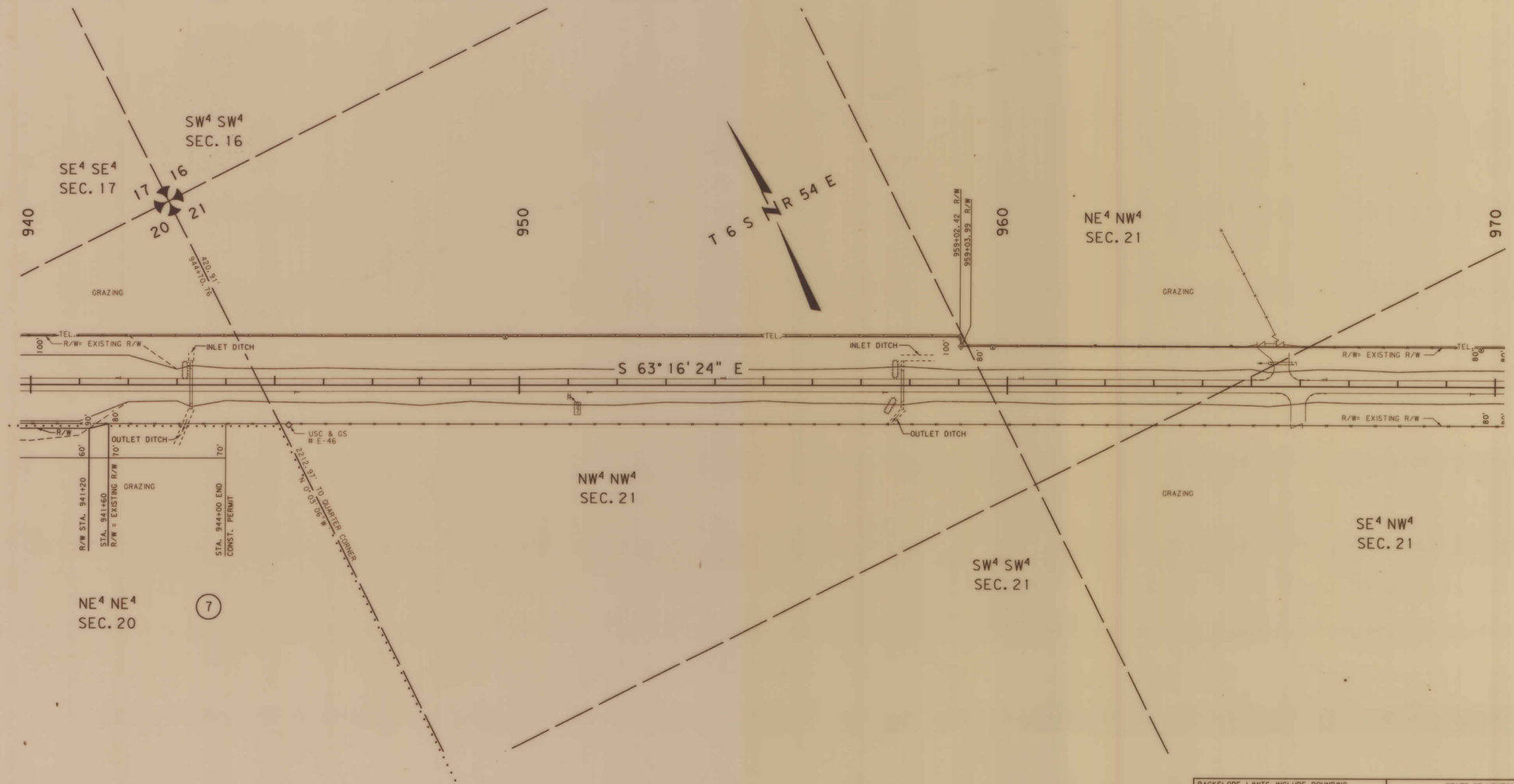

BACKSLOPE LIMITS INCLUDE ROUNDING
CONSTRUCTION LIMITS: CUT SECTION — TOP OF CUT, DITCH BOTTOM; TOE OF FILL

FHWA/DOT APPROVAL 12-10-91

MAP REVISED

STATE OF MONTANA
DEPARTMENT OF TRANSPORTATION
DIVISION OF HIGHWAYS
RIGHT OF WAY PLAN

POWDER RIVER COUNTY

0 50' 100' 200' 300'

F 23-2(13)92 SHT 11 OF 31

MONTANA CADD

12-DEC-1991 10:39 RDROW

logo01 (.32, .61) 20.31 comp2. rows 1

STATE	RIGHT OF WAY ID.	SHEET NO.	TOTAL SHEETS
MONTANA	F 23-2(13)92 R/W	12	31

PROJECT NUMBER 1203-013
HAMMOND - NORTHWEST

OWNERSHIP

PARCEL	NAME	ADDRESS	TOTAL AREA	GROSS R/W AREA	EX. EASE. AREA	NET AREA	REMAINDER LEFT	REMAINDER RIGHT	CONST. PMT. AREA	EASE. AREA
8	EDNA A. BRUCE	BOYES, MT.		SEE	SHEET	NO. 12				

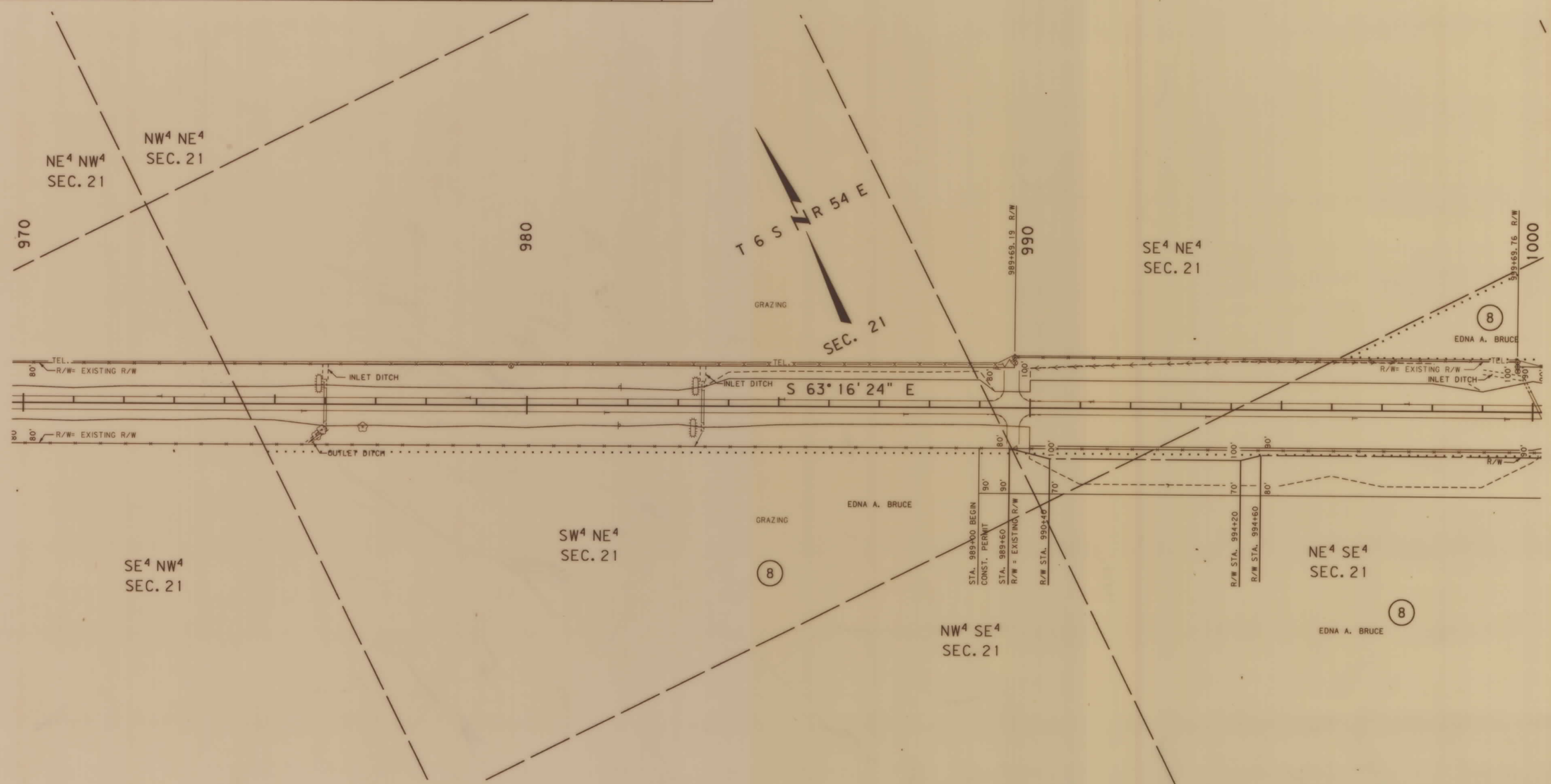

BACKSLOPE LIMITS INCLUDE ROUNDING
CONSTRUCTION LIMITS: CUT SECTION — TOP OF CUT; TOE OF FILL — DITCH BOTTOM

FHWA/DOT APPROVAL 12-10-91

MAP REVISED

STATE OF MONTANA
DEPARTMENT OF TRANSPORTATION
DIVISION OF HIGHWAYS
RIGHT OF WAY PLAN
POWDER RIVER COUNTY
0 50' 100' 200' 300'

MONTANA CADD — ARCHIVED / DRAWN / FILENAME

MONTANA CADD — 12-DEC-1991 10:39 RDROW — zgao:[32,61]203hamp2.row; 1

F 23-2(13)92 SHT 12 OF 31

ZGAO:[32,61]1203HAMP2.ROW

STATE	RIGHT OF WAY ID.	SHEET NO.	TOTAL SHEETS
MONTANA	F 23-2(13)92 R/W	13	31

PROJECT NUMBER 1203-013

HAMMOND - NORTHWEST

OWNERSHIP

PARCEL	NAME	ADDRESS	TOTAL AREA	GROSS R/W AREA	EX. EASE. AREA	NET AREA	REMAINDER LEFT	REMAINDER RIGHT	CONST. PMT. AREA	EASE. AREA
8	EDNA A. BRUCE	BOYES, MT.		0.35AC.	0	0.35AC.			4.94AC.	

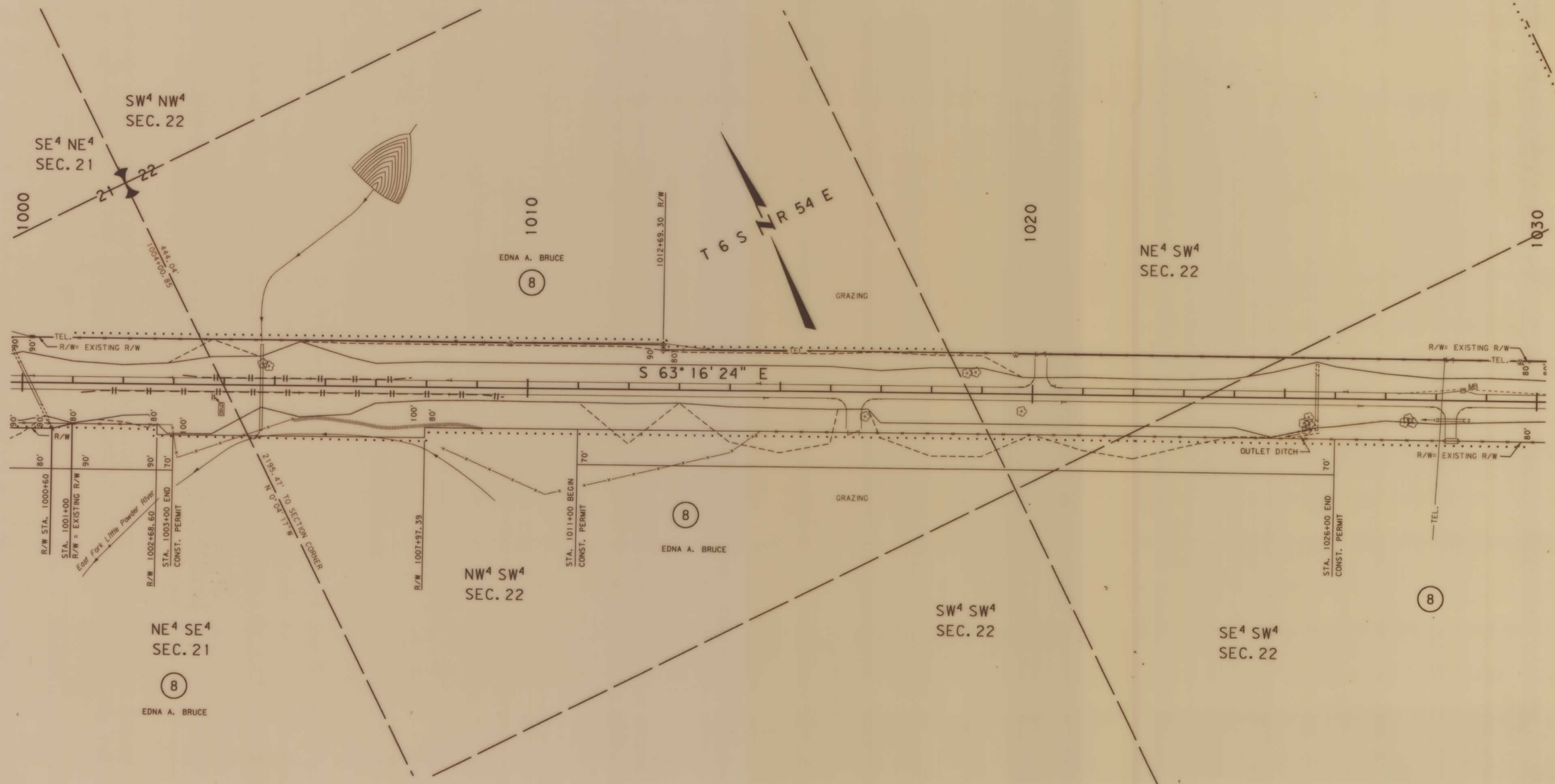

BACKSLOPE LIMITS INCLUDE ROUNDING
CONSTRUCTION LIMITS: CUT SECTION — TOP OF CUT; TOE OF FILL — DITCH BOTTOM

FHWA/DOT APPROVAL 12-10-91

MAP REVISED

STATE OF MONTANA
DEPARTMENT OF TRANSPORTATION
DIVISION OF HIGHWAYS
RIGHT OF WAY PLAN

POWDER RIVER COUNTY

0 50' 100' 200' 300'

MONTANA CADD — ARCHIVED — DRAWN — FILENAME

12-DEC-1991 10:39 RDMOW
MONTANA CADD
typeset: f 23, 6) 1203hamp6_rows_1

3	6	9
2	5	8
	4	7

F 23-2(13)92 SHT 13 OF 31

STATE	RIGHT OF WAY ID.	SHEET NO.	TOTAL SHEETS
MONTANA	F 23-2(13)92 R/W	14	31

PROJECT NUMBER 1203-013

HAMMOND - NORTHWEST

OWNERSHIP

PARCEL	NAME	ADDRESS	TOTAL AREA	GROSS R/W AREA	EX. EASE. AREA	NET AREA	REMAINDER LEFT	REMAINDER RIGHT	CONST. PMT. AREA	EASE. AREA

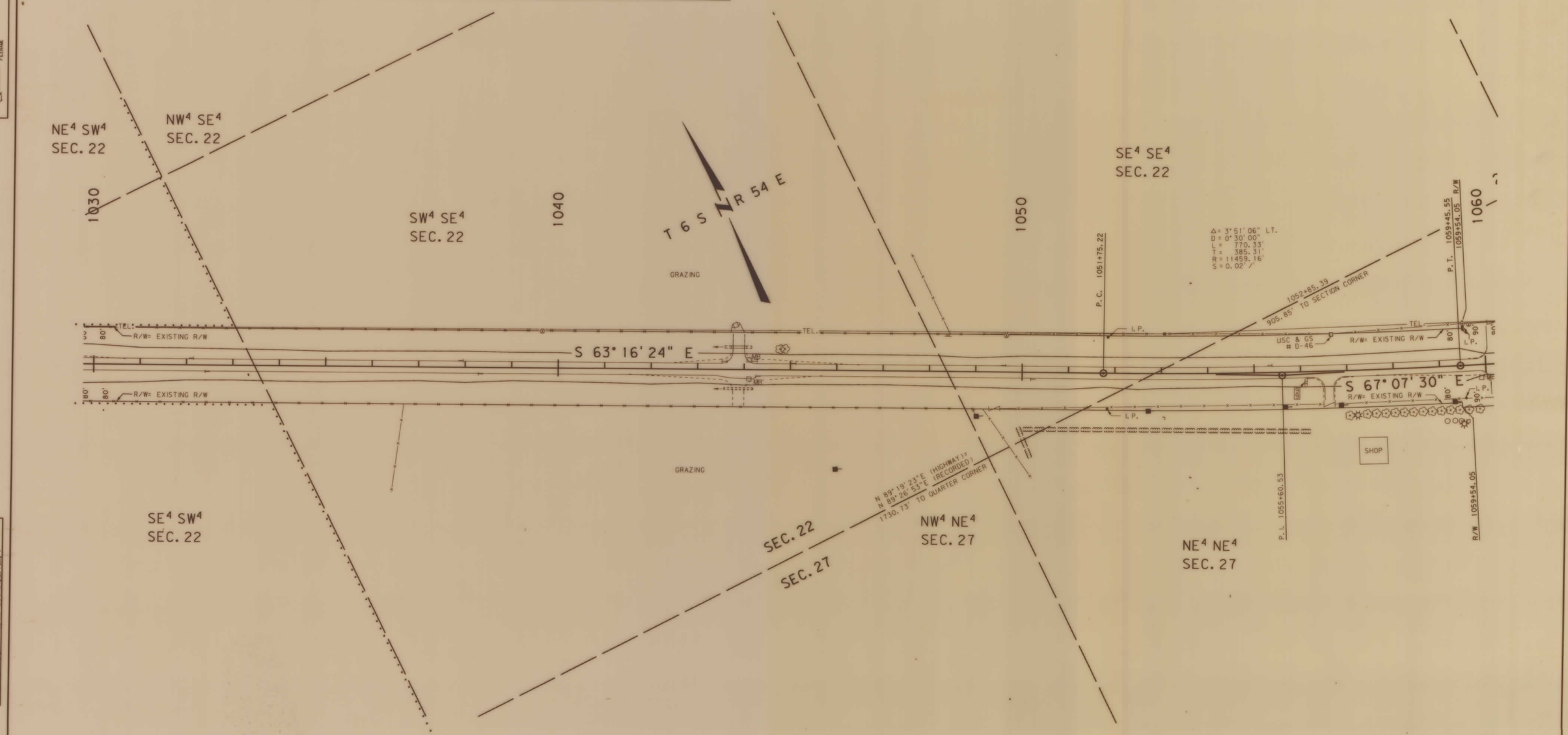

BACKSLOPE LIMITS INCLUDE ROUNDING
CONSTRUCTION LIMITS:
CUT SECTION — TOP OF CUT
TOE OF FILL — DITCH BOTTOM

FHWA/DOT APPROVAL 12-10-91

MAP REVISED

STATE OF MONTANA
DEPARTMENT OF TRANSPORTATION
DIVISION OF HIGHWAYS
RIGHT OF WAY PLAN

POWDER RIVER COUNTY

0 50' 100' 200' 300'

MONTANA CADD ARCHIVED DRAWN FILENAME

12-DEC-1991 10:40 RDROW
MONTANA CADD
zgao: [32, 61]203hamp2. row. 1

3	9	
2	5	8
1	4	7

F 23-2(13)92 SHT 14 OF 31

ZGAO: [32, 61]1203HAMP2. ROW

STATE	RIGHT OF WAY ID.	SHEET NO.	TOTAL SHEETS
MONTANA	F 23-2(13)92 R/W	15	31

PROJECT NUMBER 1203-013
HAMMOND - NORTHWEST

OWNERSHIP

PARCEL	NAME	ADDRESS	TOTAL AREA	GROSS R/W AREA	EX. EASE. AREA	NET AREA	REMAINDER LEFT	REMAINDER RIGHT	CONST. PMT. AREA	EASE. AREA
9	EARL F. CLARK &									
	DARLENE K. CLARK	VOLBERG, MT. 59351		SEE	SHEET	NO. 17				

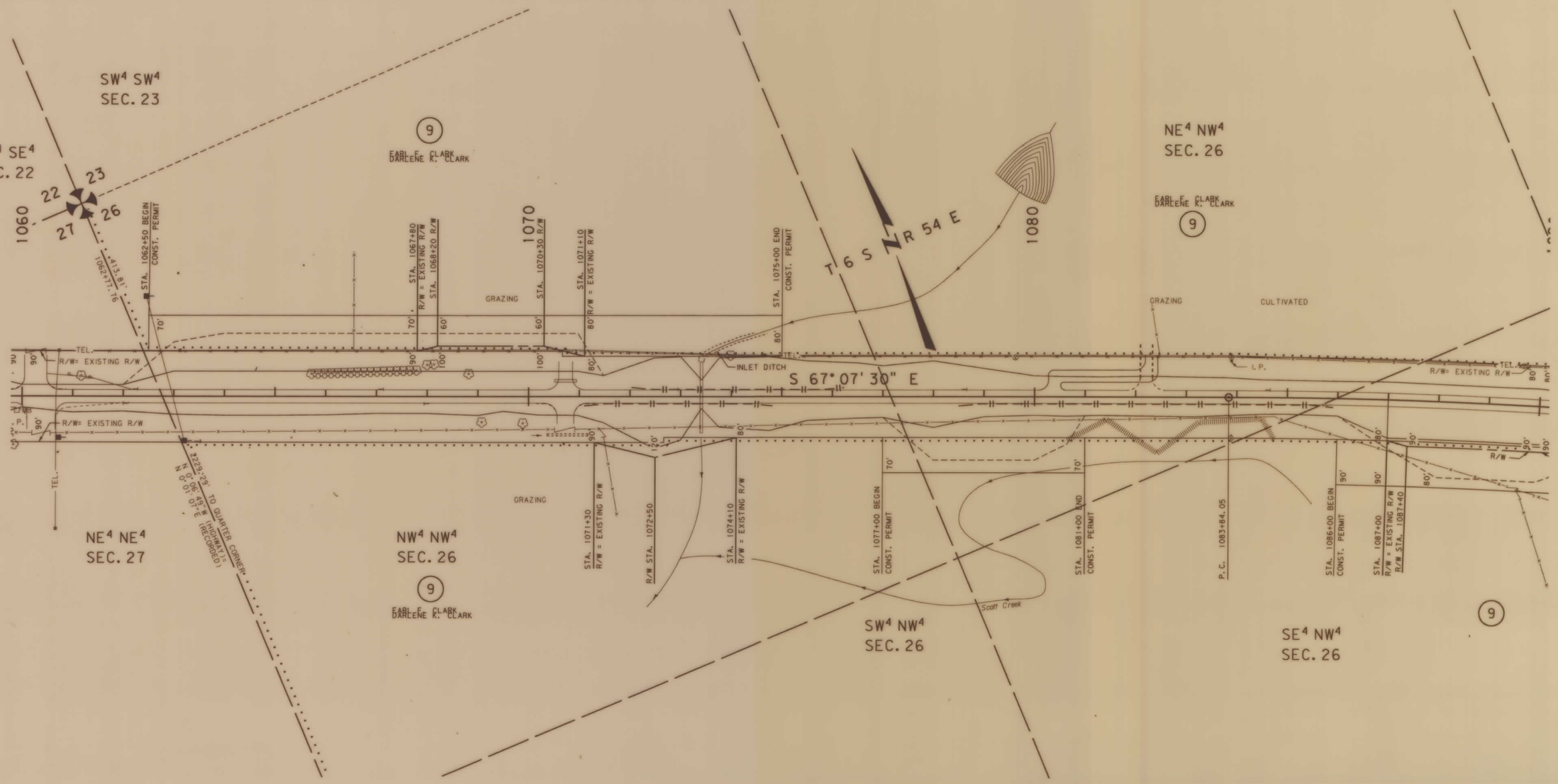

BACKSLOPE LIMITS INCLUDE ROUNDING
CONSTRUCTION LIMITS:
CUT SECTION — TOP OF CUT
TOE OF FILL — DITCH BOTTOM

FHWA/DOT APPROVAL 12-10-91

MAP REVISED 6-1-92

STATE OF MONTANA
DEPARTMENT OF TRANSPORTATION
HIGHWAYS DIVISION
RIGHT OF WAY PLAN
POWDER RIVER COUNTY
0 50' 100' 200' 300'

MONTANA DEPARTMENT OF TRANSPORTATION
F.L.HAWE

RDROW

01-JUN-1992 15:10
RDROW
MONTANA CADD
opd01:[32,61]203hamp2.row;1

F 23-2(13)92 SHT 15 OF 31

ZGA0:[32,61]1203HAMP2.ROW

STATE	RIGHT OF WAY ID.	SHEET NO.	TOTAL SHEETS
MONTANA	F 23-2(13)92 R/W	16	31

PROJECT NUMBER 1203-013

HAMMOND - NORTHWEST

OWNERSHIP

PARCEL	NAME	ADDRESS	TOTAL AREA	GROSS R/W AREA	EX. EASE. AREA	NET AREA	REMAINDER LEFT	REMAINDER RIGHT	CONST. PMT. AREA	EASE. AREA
9	EARL F. CLARK &									
	DARLENE K. CLARK			SEE	SHEET	NO. 17				

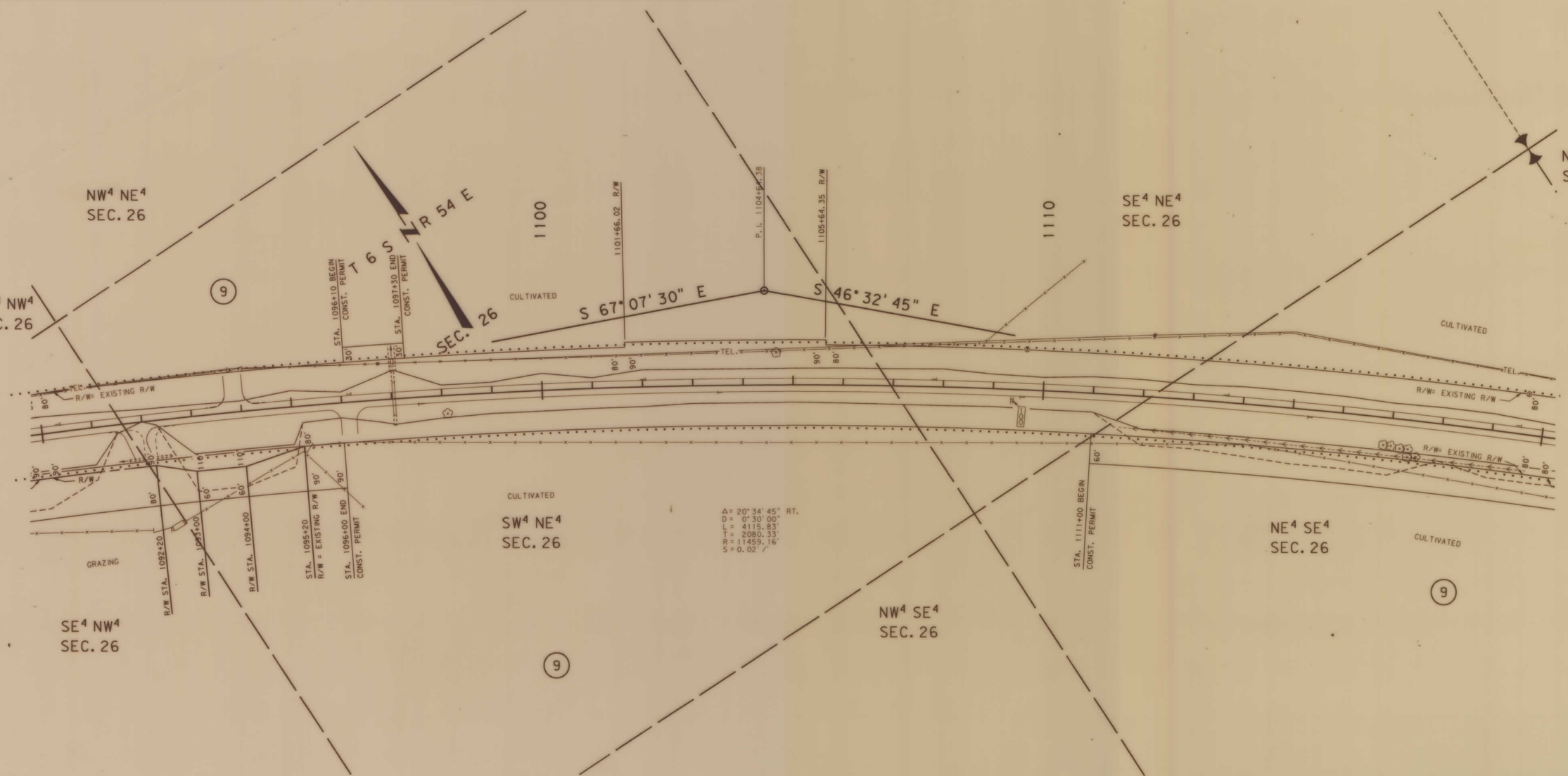

BACKSLOPE LIMITS INCLUDE ROUNDING

CONSTRUCTION LIMITS:

CUT SECTION — TOP OF CUT

TOE OF FILL — DITCH BOTTOM

FHWA/DOT APPROVAL 12-10-91

MAP REVISED

STATE OF MONTANA

DEPARTMENT OF TRANSPORTATION

DIVISION OF HIGHWAYS

RIGHT OF WAY PLAN

POWDER RIVER COUNTY

0 50' 100' 200' 300'

MONTANA CADD ARCHIVED DRAWN FILENAME

12-DEC-1991 10:40 NONOW

MONTANA CADD copyd: f 23, 6 1 1203hamp2. rowy 1

3 6 9 2 5 8 1 7

F 23-2(13)92 SHT 16 OF 31

STATE	RIGHT OF WAY ID.	SHEET NO.	TOTAL SHEETS
MONTANA	F 23-2(13)92 R/W	17	31

PROJECT NUMBER 1203-013
HAMMOND - NORTHWEST

OWNERSHIP

PARCEL	NAME	ADDRESS	TOTAL AREA	GROSS R/W AREA	EX. EASE. AREA	NET AREA	REMAINDER LEFT	REMAINDER RIGHT	CONST. PMT. AREA	EASE. AREA
9	EARL F. CLARK & DARLENE K. CLARK	VOLBERG, MT. 59351		1.17AC.	0	1.17AC.			7.43Ac.	

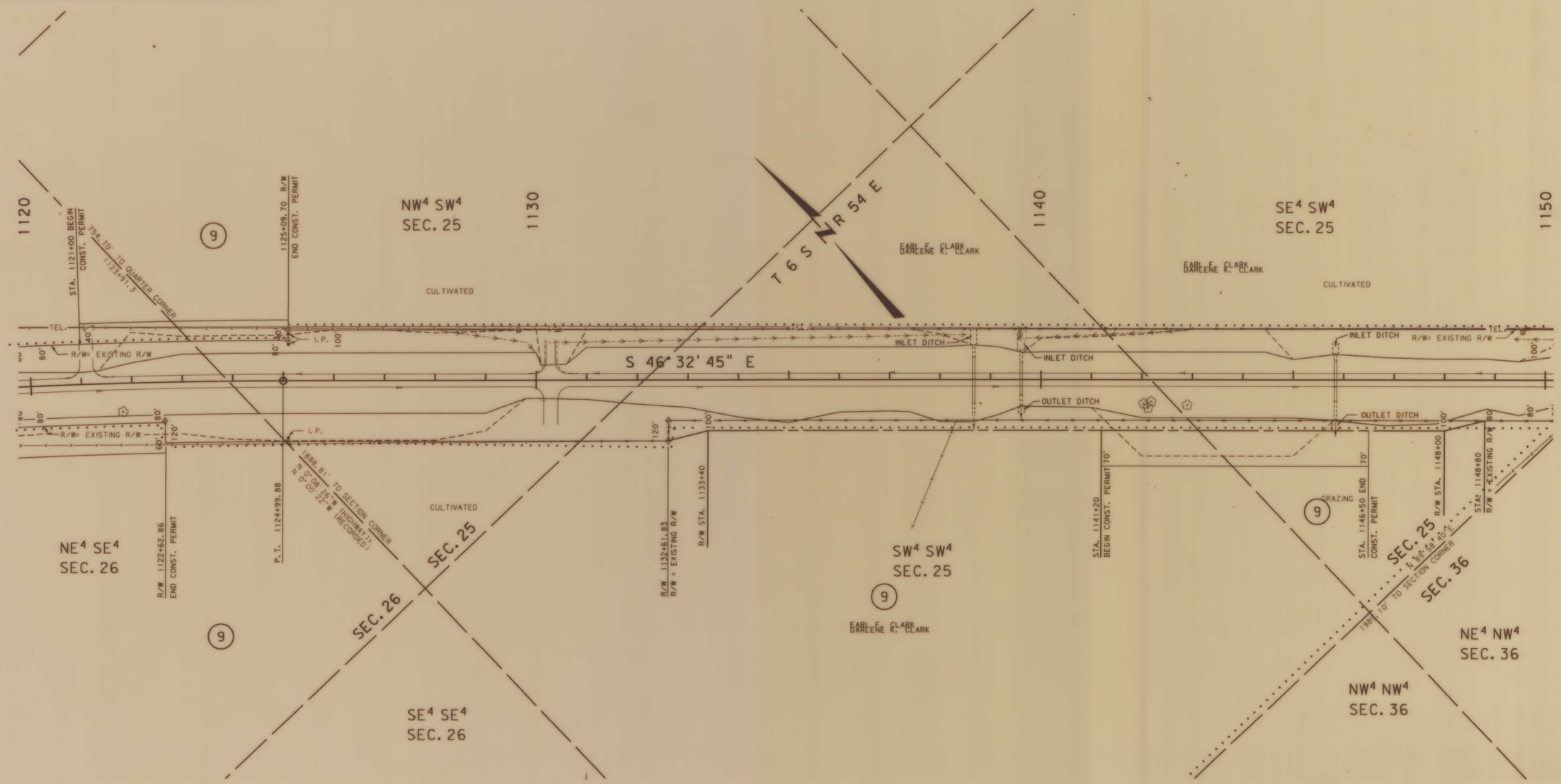

BACKSLOPE LIMITS INCLUDE ROUNDING
CONSTRUCTION LIMITS: CUT SECTION — TOP OF CUT; TOE OF FILL — DITCH BOTTOM

FHWA/DOT APPROVAL 12-10-91

MAP REVISED 5-5-92

STATE OF MONTANA
DEPARTMENT OF TRANSPORTATION
DIVISION OF HIGHWAYS
RIGHT OF WAY PLAN
POWDER RIVER COUNTY
0 50' 100' 200' 300'

ZGA0: [32, 61]203HAMP2. ROW

MONTANA CADD ARCHIVED DRAWN FILENAME

MONTANA CADD 12-DEC-1991 10:47 RDROW
3 6 2 5 1 4 7 8 ZGA0: [32, 61]203hamp2. rows 1

F 23-2(13)92 SHT 17 OF 31

STATE	RIGHT OF WAY ID.	SHEET NO.	TOTAL SHEETS
MONTANA	F 23-2(13)92 R/W	18	31

PROJECT NUMBER 1203-013

HAMMOND - NORTHWEST

OWNERSHIP

PARCEL	NAME	ADDRESS	TOTAL AREA	GROSS R/W AREA	EX. EASE. AREA	NET AREA	REMAINDER LEFT	REMAINDER RIGHT	CONST. PMT. AREA	EASE. AREA
10	STATE OF MONTANA			SEE	SHEET	NO. 19				

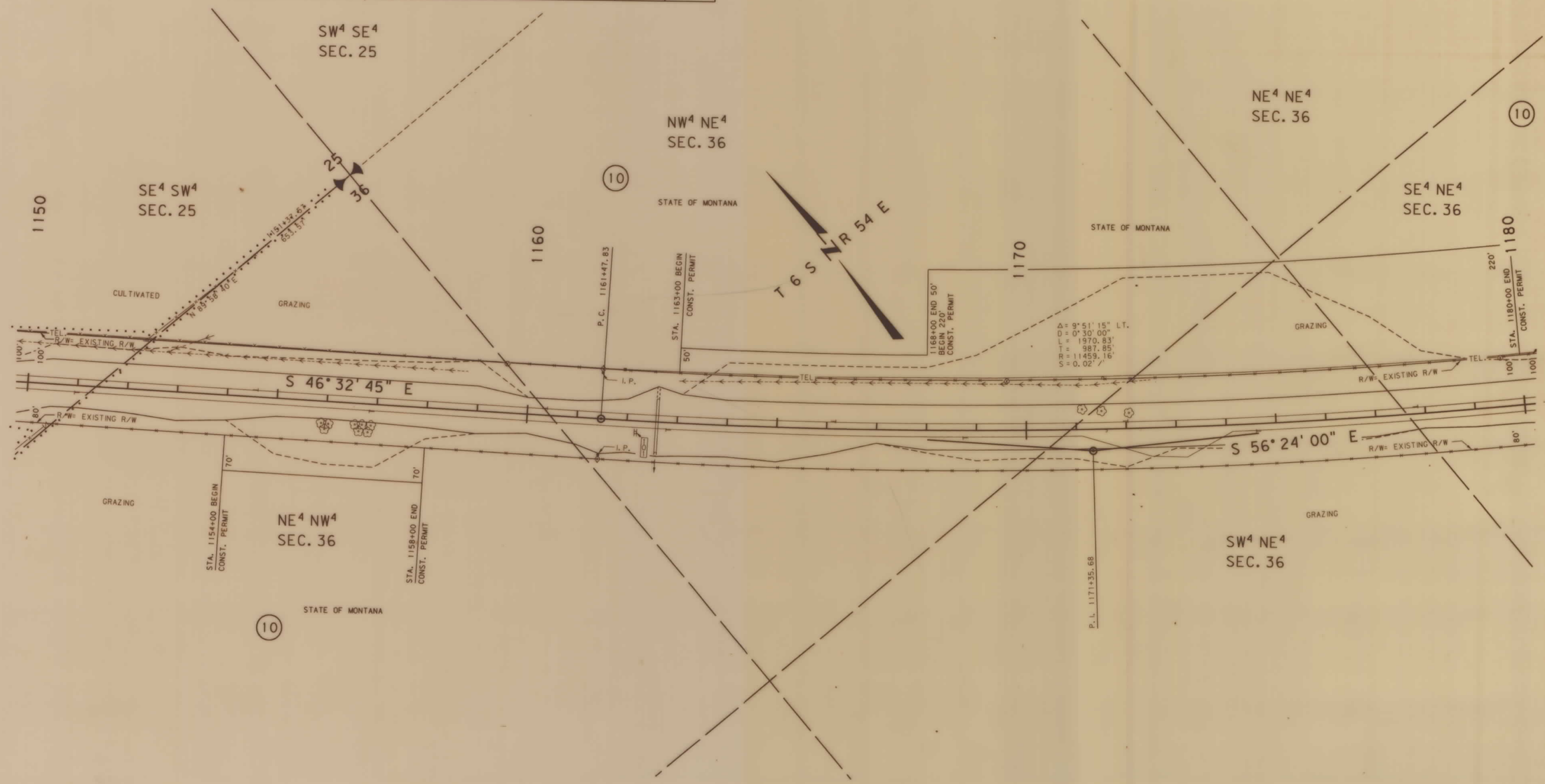

BACKSLOPE LIMITS INCLUDE ROUNDING

CONSTRUCTION LIMITS: CUT SECTION — TOP OF CUT; TOE OF FILL — DITCH BOTTOM

FHWA/DOT APPROVAL 12-10-91

MAP REVISED

STATE OF MONTANA
DEPARTMENT OF TRANSPORTATION
DIVISION OF HIGHWAYS
RIGHT OF WAY PLAN

POWDER RIVER COUNTY

0 50' 100' 200' 300'

MONTANA CADD — ARCHIVED / DRAWN / FILENAME

12-DEC-1991 10:46 RDROW

3	6	9
2	5	
1	4	7

F 23-2(13)92 SHT 18 OF 31

STATE	RIGHT OF WAY ID.	SHEET NO.	TOTAL SHEETS
MONTANA	F 23-2(13)92 R/W	19	31
PROJECT NUMBER 1203-013			
HAMMOND - NORTHWEST			

OWNERSHIP

PARCEL	NAME	ADDRESS	TOTAL AREA	GROSS R/W AREA	EX. EASE. AREA	NET AREA	REMAINDER LEFT	REMAINDER RIGHT	CONST. PMT. AREA	EASE. AREA
10	STATE OF MONTANA								7.16AC.	
11	LAWRENCE A. CAPRA			SEE	SHEET	NO. 21				

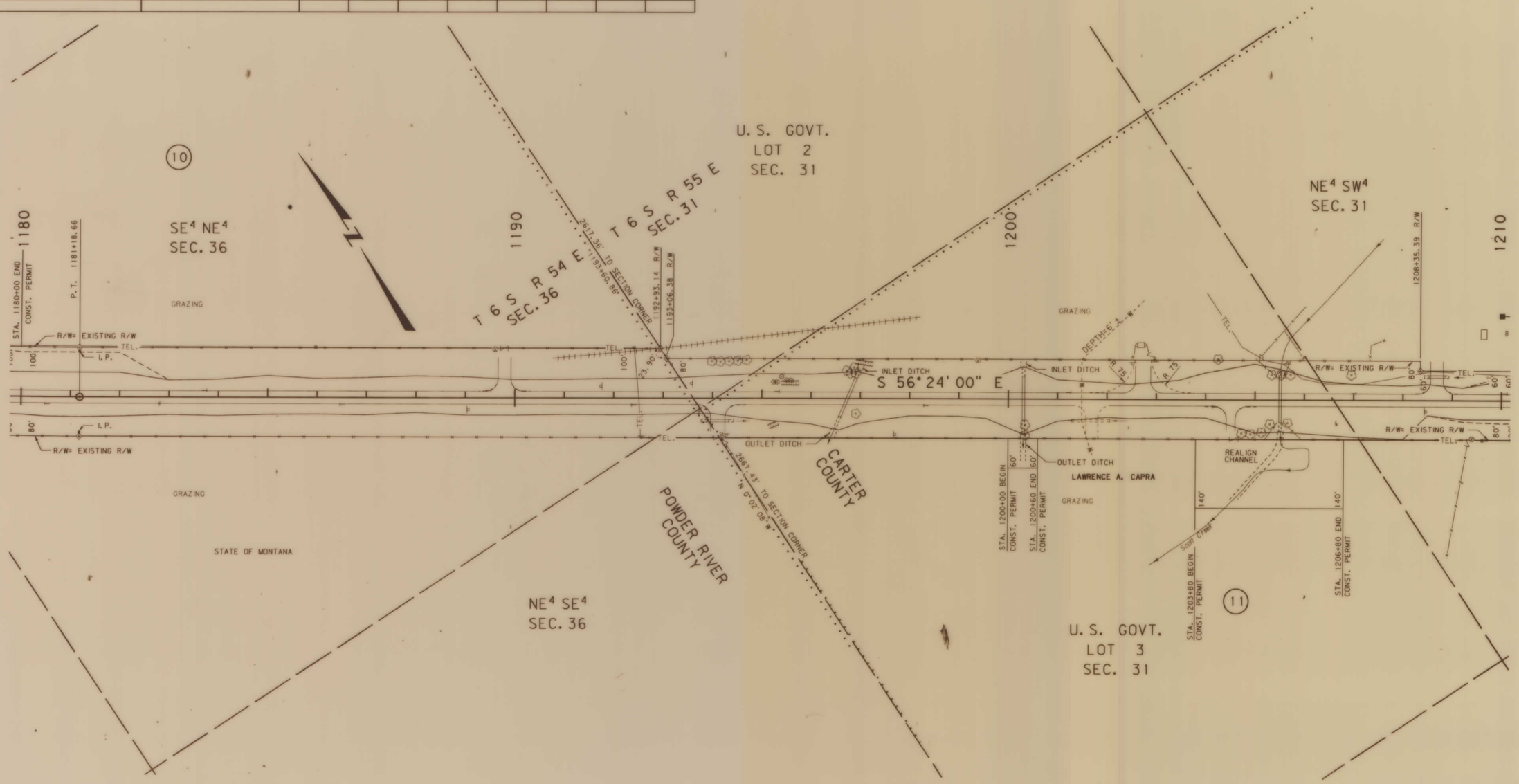

BACKSLOPE LIMITS INCLUDE ROUNDING
CONSTRUCTION LIMITS:
CUT SECTION — TOP OF CUT
TOE OF FILL — DITCH BOTTOM

FHWA/DOT APPROVAL 12-10-91

MAP REVISED 1-10-92, 2-20-92, 6-17-92, 8-20-92.

STATE OF MONTANA
DEPARTMENT OF TRANSPORTATION
HIGHWAYS DIVISION
RIGHT OF WAY PLAN
POWDER RV. & CARTER COUNTY

0 50' 100' 200' 300'

MONTANA DEPARTMENT OF TRANSPORTATION HELENA

RDROW

24-AUG-1992 08:09 RDROW

MONTANA CADD

zgo01[32,6]1203hamp2.row;1

3	6	9
2	5	8
1	4	

F 23-2(13)92 SHT 19 OF 31

ZGA0:[32,6]1203HAMP2.ROW

STATE	RIGHT OF WAY ID.	SHEET NO.	TOTAL SHEETS
MONTANA	F 23-2(13)92 R/W	20	31

PROJECT NUMBER 1203-013

HAMMOND - NORTHWEST

OWNERSHIP

PARCEL	NAME	ADDRESS	TOTAL AREA	GROSS R/W AREA	EX. EASE. AREA	NET AREA	REMAINDER LEFT	REMAINDER RIGHT	CONST. PMT. AREA	EASE. AREA
11	LAWRENCE A. CAPRA			SEE	SHEET	NO. 21				

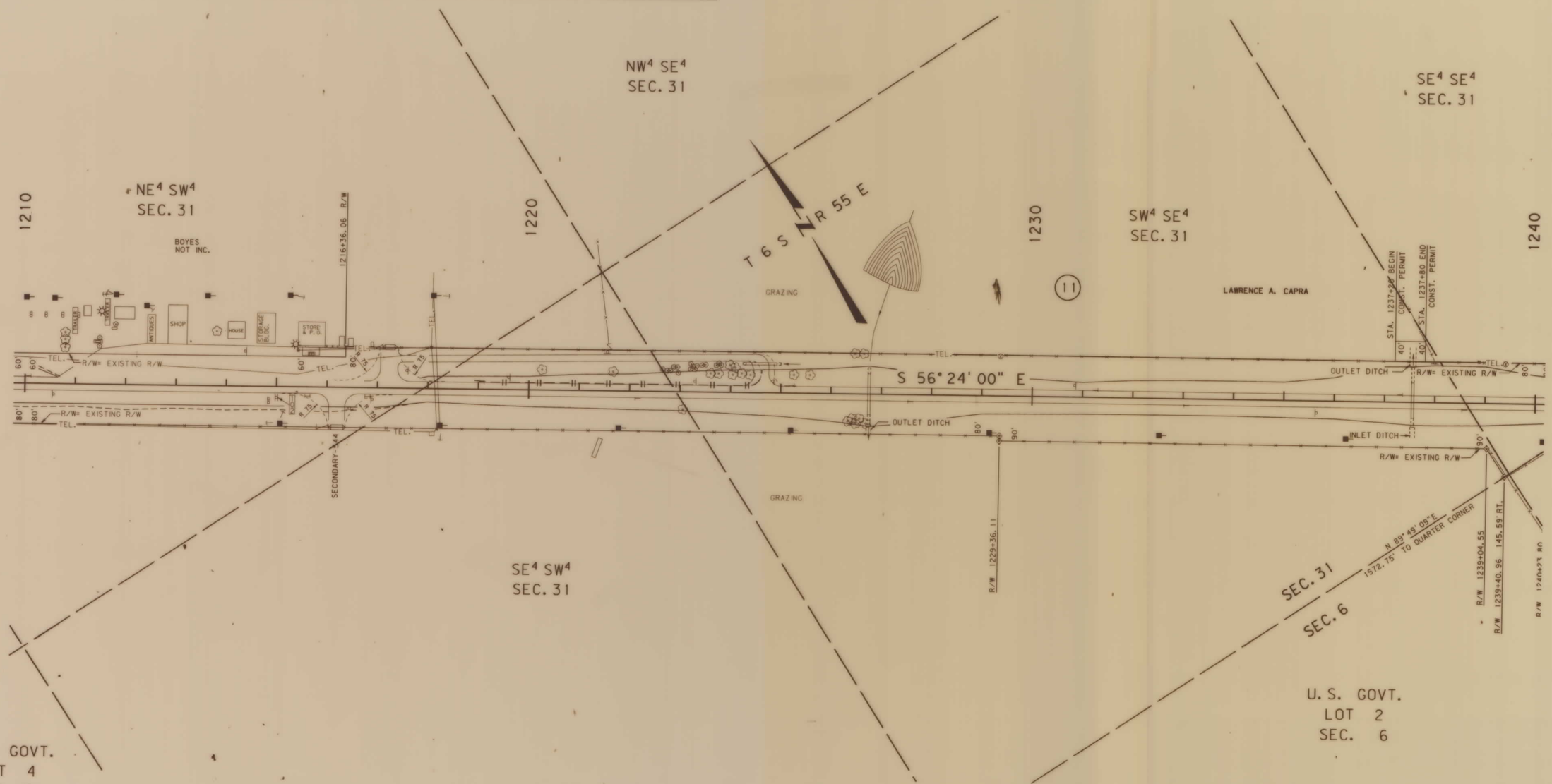

BACKSLOPE LIMITS INCLUDE ROUNDING
CONSTRUCTION LIMITS: CUT SECTION — TOP OF CUT; TOE OF FILL — DITCH BOTTOM

FHWA/DOT APPROVAL 12-10-91

MAP REVISED 8-20-92.

STATE OF MONTANA
DEPARTMENT OF TRANSPORTATION
HIGHWAYS DIVISION
RIGHT OF WAY PLAN

CARTER COUNTY

0 50' 100' 200' 300'

MONTANA DEPARTMENT OF TRANSPORTATION TELEMAK

RDROW

24-AUG-1992 08:15 RDROW
MONTANA CADD
2000:(32,63)(20,3)hamp3, row:2

F 23-2(13)92 SHT 20 OF 31

STATE	RIGHT OF WAY ID.	SHEET NO.	TOTAL SHEETS
MONTANA	F 23-2(13)92 R/W	21	31

PROJECT NUMBER 1203-013

HAMMOND - NORTHWEST

OWNERSHIP

PARCEL	NAME	ADDRESS	TOTAL AREA	GROSS R/W AREA	EX. EASE. AREA	NET AREA	REMAINDER LEFT	REMAINDER RIGHT	CONST. PMT. AREA	EASE. AREA
11	LAWRENCE A. CAPRA								1.17 AC.	
12	LINDA LORENA ROGGE &									
	MARY KATHLEEN LATTA &									
	MILDRED ANN SOWERS &									
	MAXINE LEONA McCURDY	BROADUS, MT.		SEE	SHEET	NO. 23				

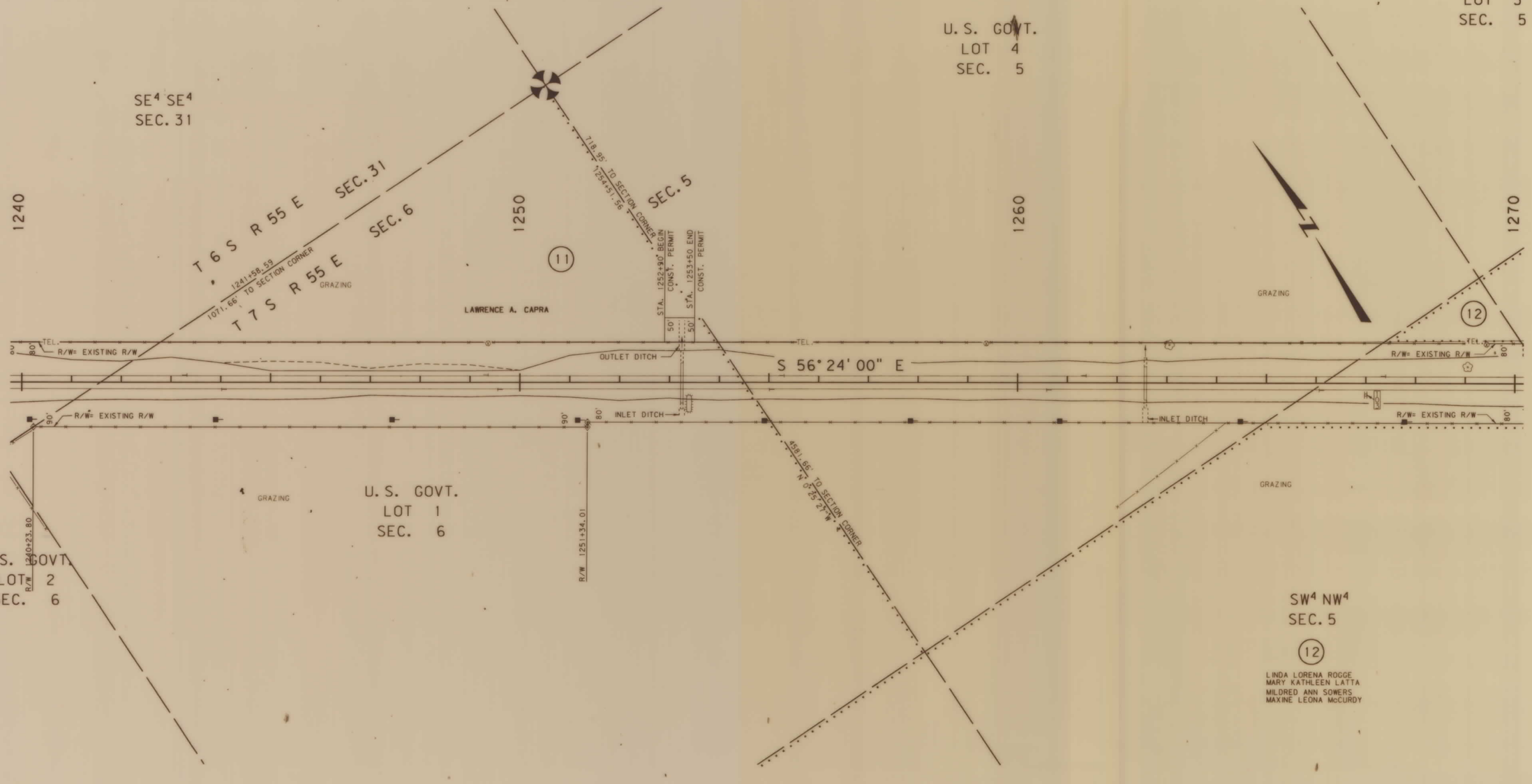

BACKSLOPE LIMITS INCLUDE ROUNDING

CONSTRUCTION LIMITS: CUT SECTION — TOP OF CUT; TOE OF FILL — DITCH BOTTOM

FHWA/DOT APPROVAL 12-10-91

MAP REVISED 6-17-92, 8-20-92,

STATE OF MONTANA
DEPARTMENT OF TRANSPORTATION
HIGHWAYS DIVISION
RIGHT OF WAY PLAN

CARTER COUNTY

0 50' 100' 200' 300'

MONTANA DEPARTMENT OF TRANSPORTATION

RDROW

MONTANA CADD 24-AUG-1992 08:13 RDROW

ZGAO:[32,6]1203hamp3.row;2

F 23-2(13)92 SHT 21 OF 31

ZGAO:[32,6]1203HAMP3.ROW

STATE	RIGHT OF WAY ID.	SHEET NO.	TOTAL SHEETS
MONTANA	F 23-2(13)92 R/W	22	31

PROJECT NUMBER 1203-013

HAMMOND - NORTHWEST

OWNERSHIP

PARCEL	NAME	ADDRESS	TOTAL AREA	GROSS R/W AREA	EX. EASE. AREA	NET AREA	REMAINDER LEFT	REMAINDER RIGHT	CONST. PMT. AREA	EASE. AREA
12	LINDA LORENA ROGGE &									
	MARY KATHLEEN LATTA &									
	MILDRED ANN SOWERS &									
	MAXINE LEONA McCURDY	BROADUS, MT.		SEE	SHEET	NO. 23				

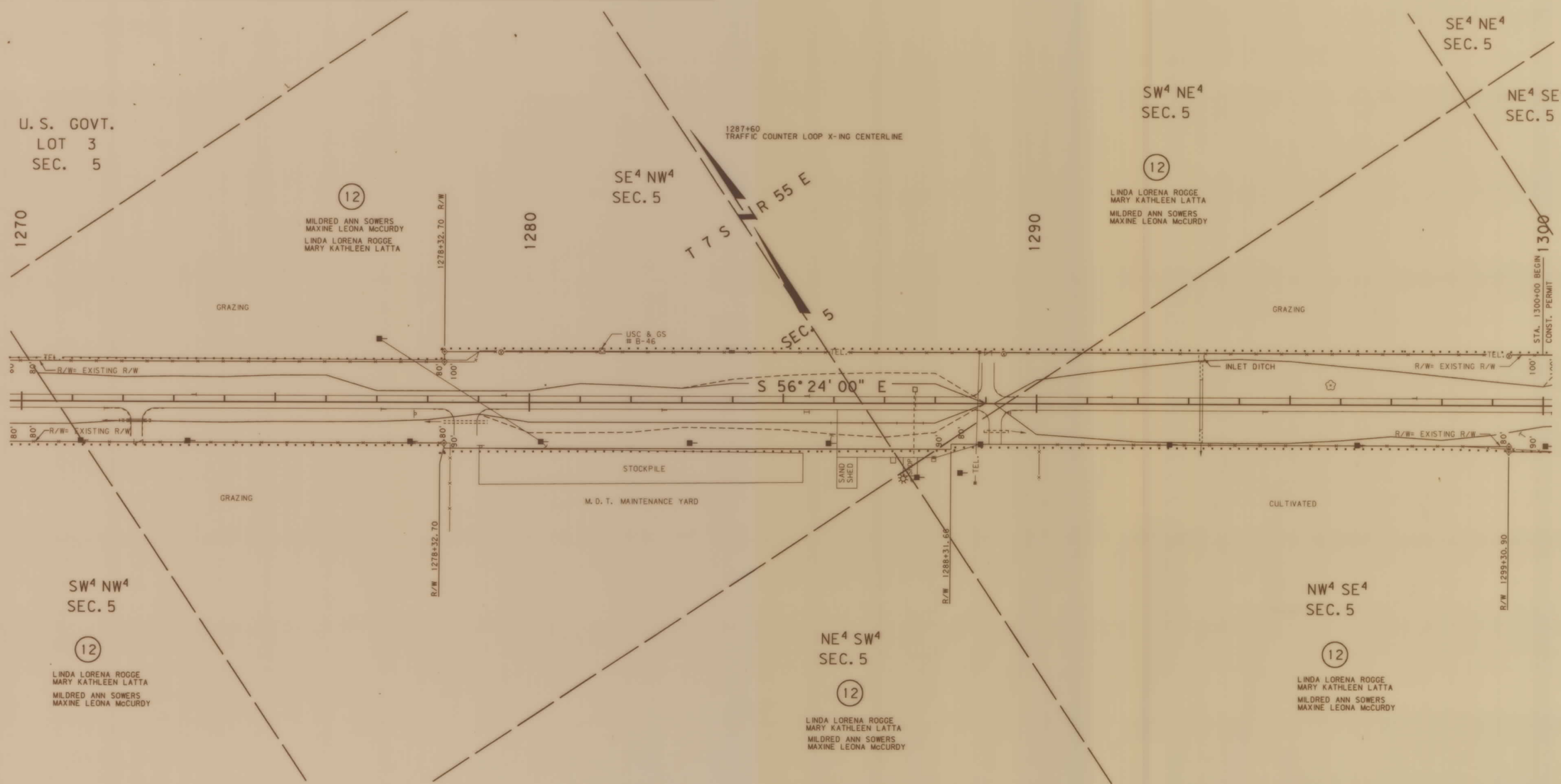

BACKSLOPE LIMITS INCLUDE ROUNDING
CONSTRUCTION LIMITS: CUT SECTION — TOP OF CUT; TOE OF FILL — DITCH BOTTOM

FHWA/DOT APPROVAL 12-10-91

MAP REVISED 6-1-92

STATE OF MONTANA
DEPARTMENT OF TRANSPORTATION
HIGHWAYS DIVISION
RIGHT OF WAY PLAN

CARTER COUNTY

0 50' 100' 200' 300'

RDROW

MONTANA DEPARTMENT OF TRANSPORTATION FLOWER

02-JUN-1992 11:24 RDROW
MONTANA CADD
zgao:[32,6]120.3hamp3.row;2

ZGAO:[32,6]1203HAMP3.ROW

F 23-2(13)92 SHT 22 OF 31

STATE	RIGHT OF WAY ID.	SHEET NO.	TOTAL SHEETS
MONTANA	F 23-2(13)92 R/W	23	31

PROJECT NUMBER 1203-013

HAMMOND - NORTHWEST

OWNERSHIP

PARCEL	NAME	ADDRESS	TOTAL AREA	GROSS R/W AREA	EX. EASE. AREA	NET AREA	REMAINDER LEFT	REMAINDER RIGHT	CONST. PMT. AREA	EASE. AREA
12	LINDA LORENA ROGGE &									
	MARY KATHLEEN LATTA &									
	MILDRED ANN SOWERS &									
	MAXINE LEONA McCURDY	BROADUS, MT.		0.05AC.	0	0.05AC.			4.50AC.	

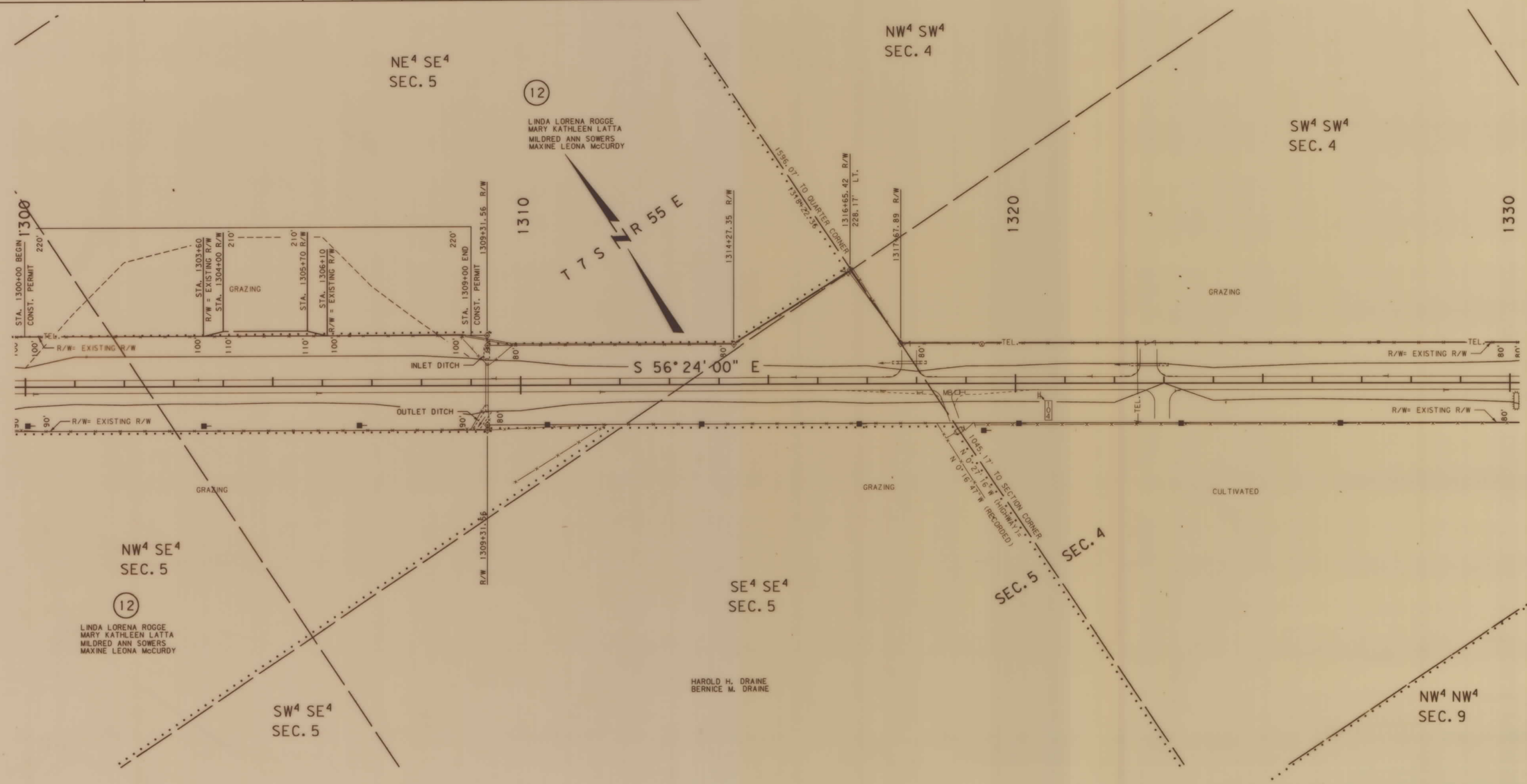

BACKSLOPE LIMITS INCLUDE ROUNDING
CONSTRUCTION LIMITS: CUT SECTION — TOP OF CUT; TOE OF FILL — DITCH BOTTOM

FHWA/DOT APPROVAL 12-10-91

MAP REVISED

STATE OF MONTANA
DEPARTMENT OF TRANSPORTATION
DIVISION OF HIGHWAYS
RIGHT OF WAY PLAN

CARTER COUNTY

0 50' 100' 200' 300'

ZGA0: [32, 61 1203HAMP3. ROW

MONTANA CADD — ARCHIVED DRAWN FILENAME

12-DEC-1991 10:58 RDROW
MONTANA CADD
pgp01: [32, 61 1203hamp3. rows 2

3	9	
2	5	8
1	4	7

F 23-2(13)92 SHT 23 OF 31

STATE	RIGHT OF WAY ID.	SHEET NO.	TOTAL SHEETS
MONTANA	F 23-2(13)92 R/W	24	31

PROJECT NUMBER 1203-013

HAMMOND - NORTHWEST

OWNERSHIP

PARCEL	NAME	ADDRESS	TOTAL AREA	GROSS R/W AREA	EX. EASE. AREA	NET AREA	REMAINDER LEFT	REMAINDER RIGHT	CONST. PMT. AREA	EASE. AREA

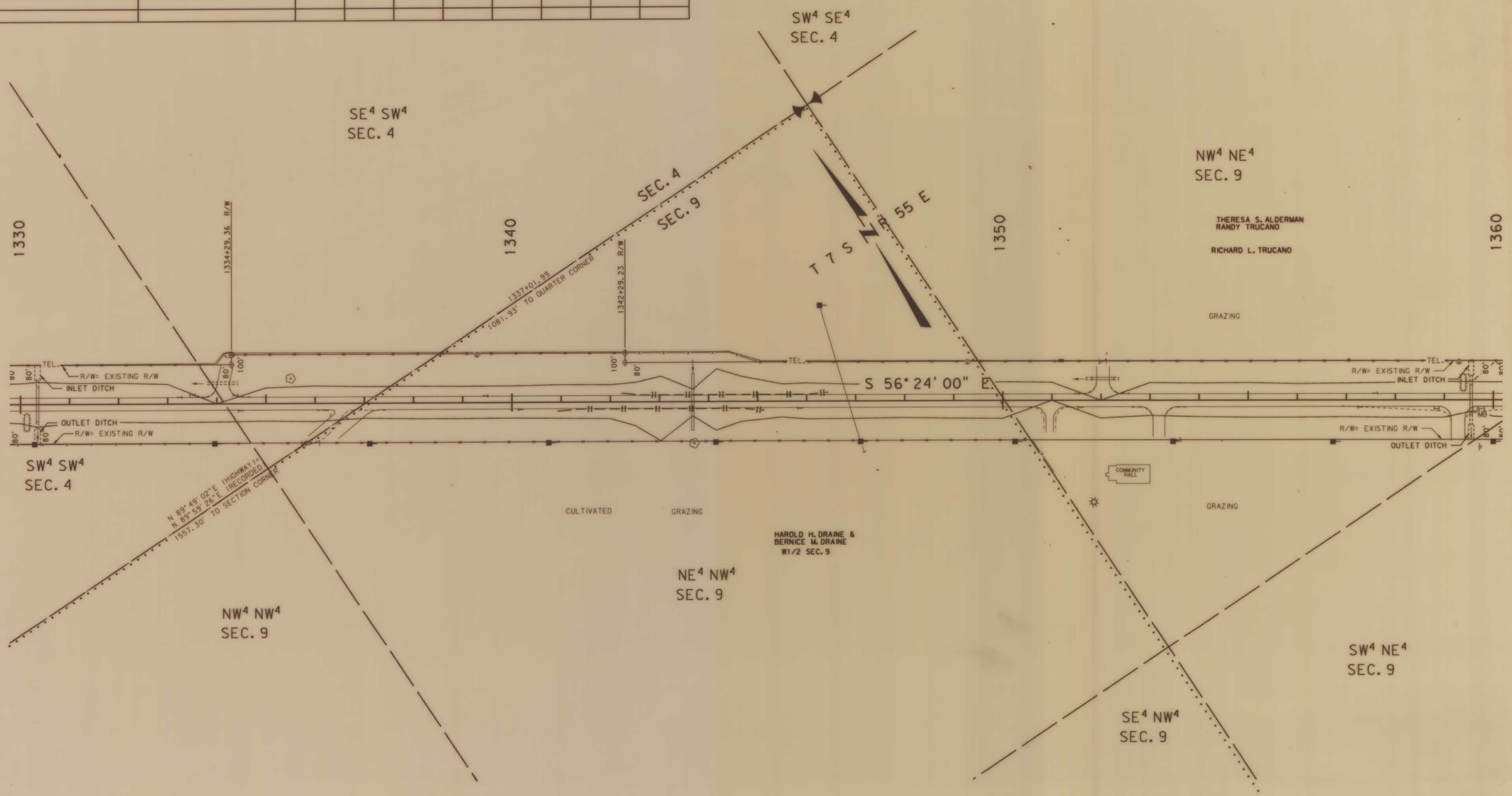

BACKSLOPE LIMITS INCLUDE ROUNDING
CONSTRUCTION LIMITS:
CUT SECTION — TOP OF CUT / DITCH BOTTOM
TOE OF FILL

FHWA/DOT APPROVAL 12-10-91

MAP REVISED

STATE OF MONTANA
DEPARTMENT OF TRANSPORTATION
DIVISION OF HIGHWAYS
RIGHT OF WAY PLAN

CARTER COUNTY

0 50' 100' 200' 300'

F 23-2(13)92 SHT 24 OF 31

ZGA0: [32, 6] 1203HAMP3. ROW

MONTANA CADD
ARCHIVED
DRAWN
FILENAME

MONTANA CADD
12-DEC-1991
10:58
RDROW
zgao1: [32, 6] 1203hamp3. row; 2

3	6	9
2		8
1	4	7

STATE	RIGHT OF WAY ID.	SHEET NO.	TOTAL SHEETS
MONTANA	F 23-2 (13)92 R/W	25	31

PROJECT NUMBER 1203-013

HAMMOND - NORTHWEST

OWNERSHIP

PARCEL	NAME	ADDRESS	TOTAL AREA	GROSS R/W AREA	EX. EASE. AREA	NET AREA	REMAINDER LEFT	REMAINDER RIGHT	CONST. PMT. AREA	EASE. AREA
13	RICHARD & RANDY TRUCANO									
	TRESIA AULDERMAN			0.03AC	0	0.03AC.			1.73AC.	
14	JOE MMUHLETHALER	HAMMOND, MT		SEE	SHEET	NO. 30				

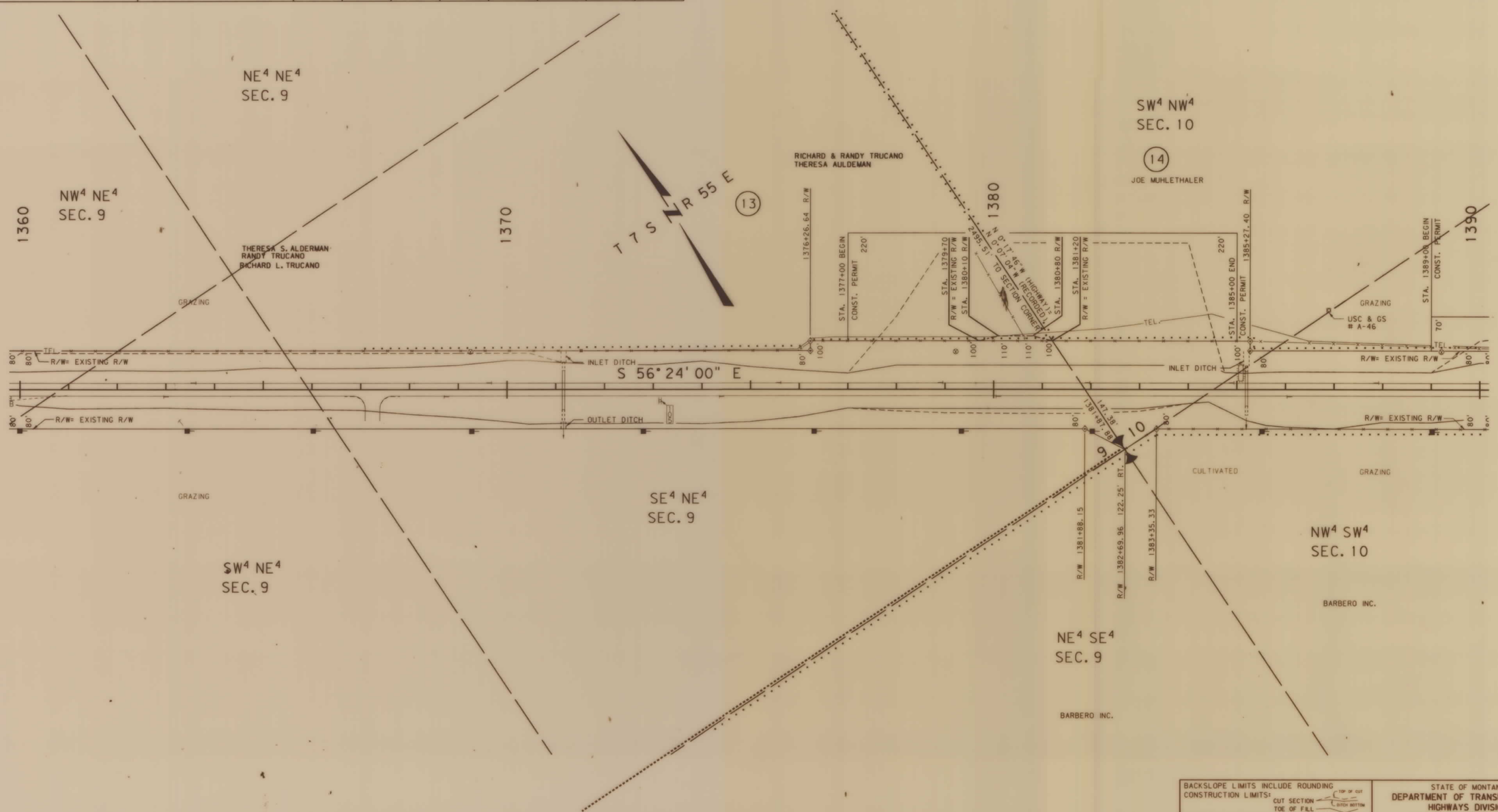

BACKSLOPE LIMITS INCLUDE ROUNDING
CONSTRUCTION LIMITS:
CUT SECTION — TOP OF CUT
TOE OF FILL — DITCH BOTTOM

FHWA/DOT APPROVAL 12-10-91

MAP REVISED 8-20-92

STATE OF MONTANA
DEPARTMENT OF TRANSPORTATION
HIGHWAYS DIVISION
RIGHT OF WAY PLAN

CARTER COUNTY

0 50' 100' 200' 300'

MONTANA DEPARTMENT OF TRANSPORTATION

RDROW

24-AUG-1992 08:16 RDROW

MONTANA CADD

DGN: [32, 6] 1203hamp3. rowv2

3	6	9
2	5	8
1		7

ZGAO: [32, 6] 1203HAMP3. ROW

F 23-2(13)92 SHT 25 OF 31

STATE	RIGHT OF WAY ID.	SHEET NO.	TOTAL SHEETS
MONTANA	F 23-2(13)92 R/W	26	31

PROJECT NUMBER 1203-013

HAMMOND - NORTHWEST

OWNERSHIP

PARCEL	NAME	ADDRESS	TOTAL AREA	GROSS R/W AREA	EX. EASE. AREA	NET AREA	REMAINDER LEFT	REMAINDER RIGHT	CONST. PMT. AREA	EASE. AREA
14	JOE MUHLETHALER	HAMMOND, MT.		SEE	SHEET	NO. 30				

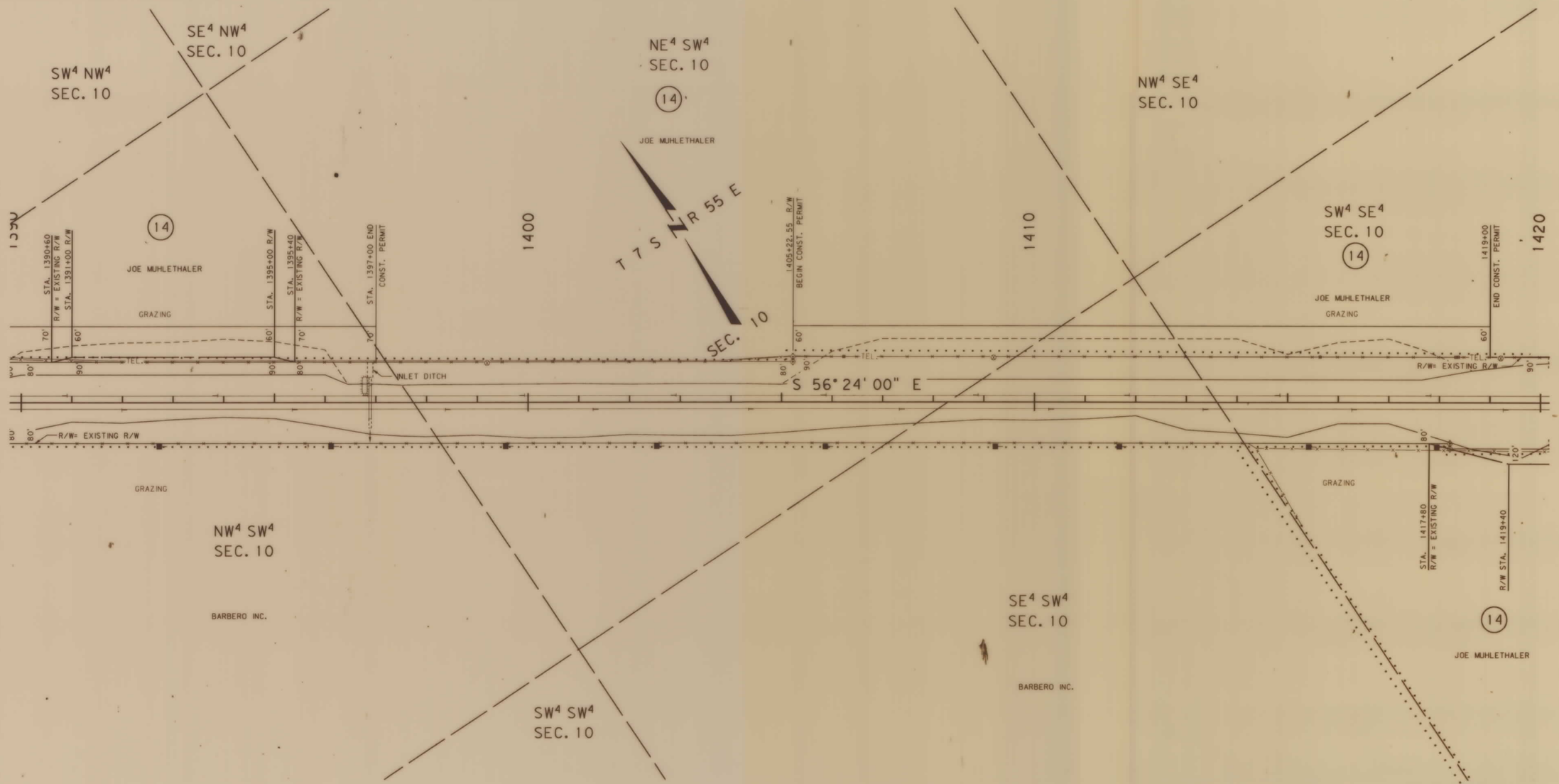

BACKSLOPE LIMITS INCLUDE ROUNDING
CONSTRUCTION LIMITS:
CUT SECTION — TOP OF CUT
TOE OF FILL — DITCH BOTTOM

FHWA/DOT APPROVAL 12-10-91

MAP REVISED 8-20-92

STATE OF MONTANA
DEPARTMENT OF TRANSPORTATION
HIGHWAYS DIVISION
RIGHT OF WAY PLAN

CARTER COUNTY

0 50' 100' 200' 300'

MONTANA DEPARTMENT OF TRANSPORTATION
HELENA

RDROW

24-AUG-1992
08:11
RDROW

MONTANA CADD
zgao: [32, 6] 1203hamp3. row 2

3	6	
2	5	8
1	4	7

F 23-2(13)92 SHT 26 OF 31

ZGAO: [32, 6] 1203HAMP3. ROW

STATE	RIGHT OF WAY ID.	SHEET NO.	TOTAL SHEET
MONTANA	F 23-2(13)92 R/W	27	31

PROJECT NUMBER 1203-013

HAMMOND - NORTHWEST

OWNERSHIP

PARCEL	NAME	ADDRESS	TOTAL AREA	GROSS R/W AREA	EX. EASE. AREA	NET AREA	REMAINDER LEFT	REMAINDER RIGHT	CONST. PMT. AREA	EASE. AREA
14	JOE MUHLETHALER	HAMMOND, MT.		SEE	SHEET	NO. 30				

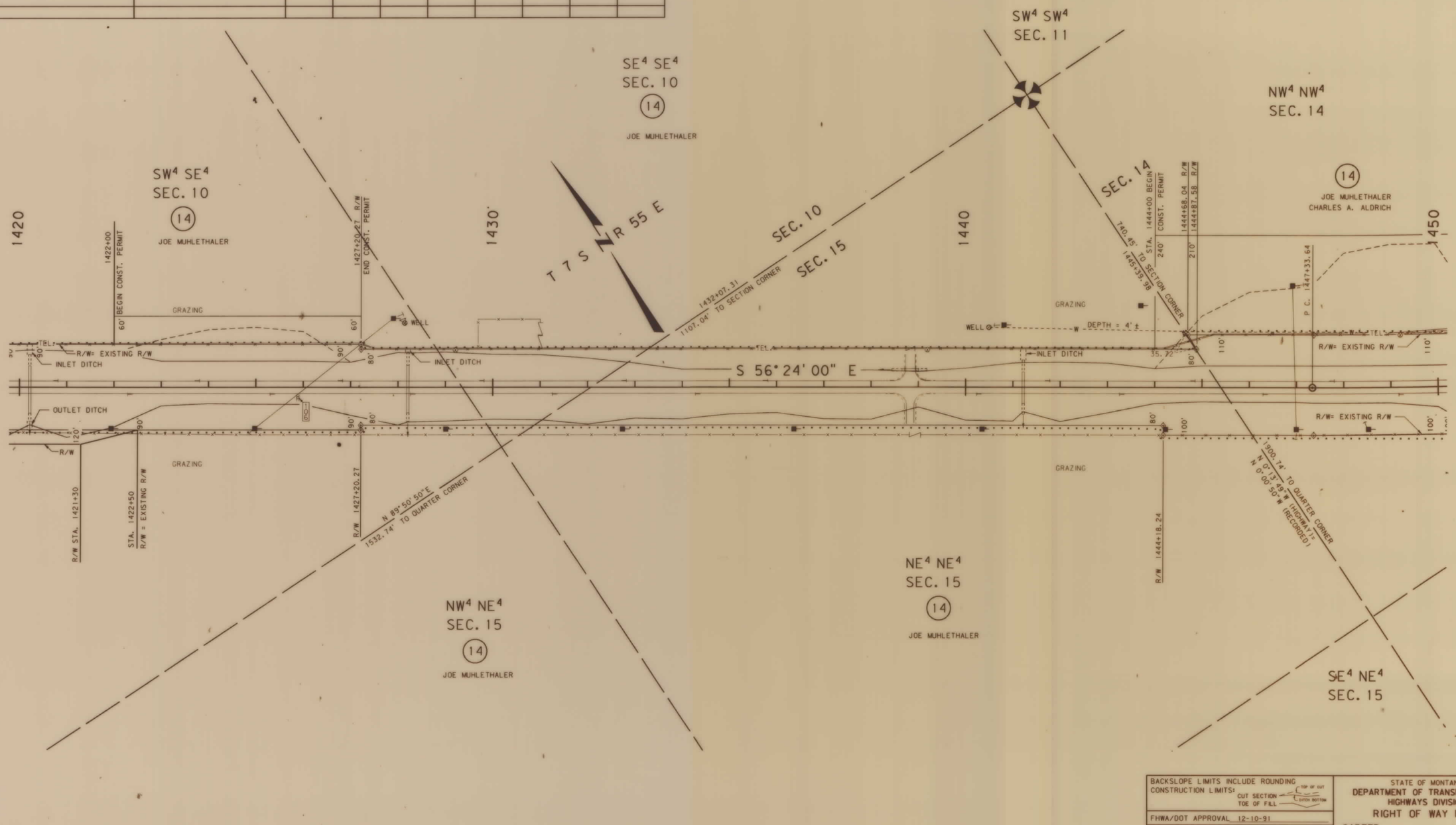

BACKSLOPE LIMITS INCLUDE ROUNDING
CONSTRUCTION LIMITS: CUT SECTION — TOP OF CUT; TOE OF FILL — DITCH BOTTOM

FHWA/DOT APPROVAL 12-10-91

MAP REVISED 2-20-92, 8-20-92,

STATE OF MONTANA
DEPARTMENT OF TRANSPORTATION
HIGHWAYS DIVISION
RIGHT OF WAY PLAN

CARTER COUNTY

0 50' 100' 200' 300'

ZGA0: [32,6]1203HAMP3.ROW

F 23-2(13)92 SHT 27 OF 31

RDROW

MONTANA DEPARTMENT OF TRANSPORTATION

MONTANA CADD

24-AUG-1992 08:11 RDROW

zgao: [32,6]1203hamp3.rdrow.2

STATE	RIGHT OF WAY ID.	SHEET NO.	TOTAL SHEETS
MONTANA	F 23-2(13)92 R/W	28	31

PROJECT NUMBER 1203-013

HAMMOND - NORTHWEST

OWNERSHIP

PARCEL	NAME	ADDRESS	TOTAL AREA	GROSS R/W AREA	EX. EASE. AREA	NET AREA	REMAINDER LEFT	REMAINDER RIGHT	CONST. PMT. AREA	EASE. AREA
14	JOE MUHLETHALER	HAMMOND, MT.		SEE	SHEET	NO. 30				

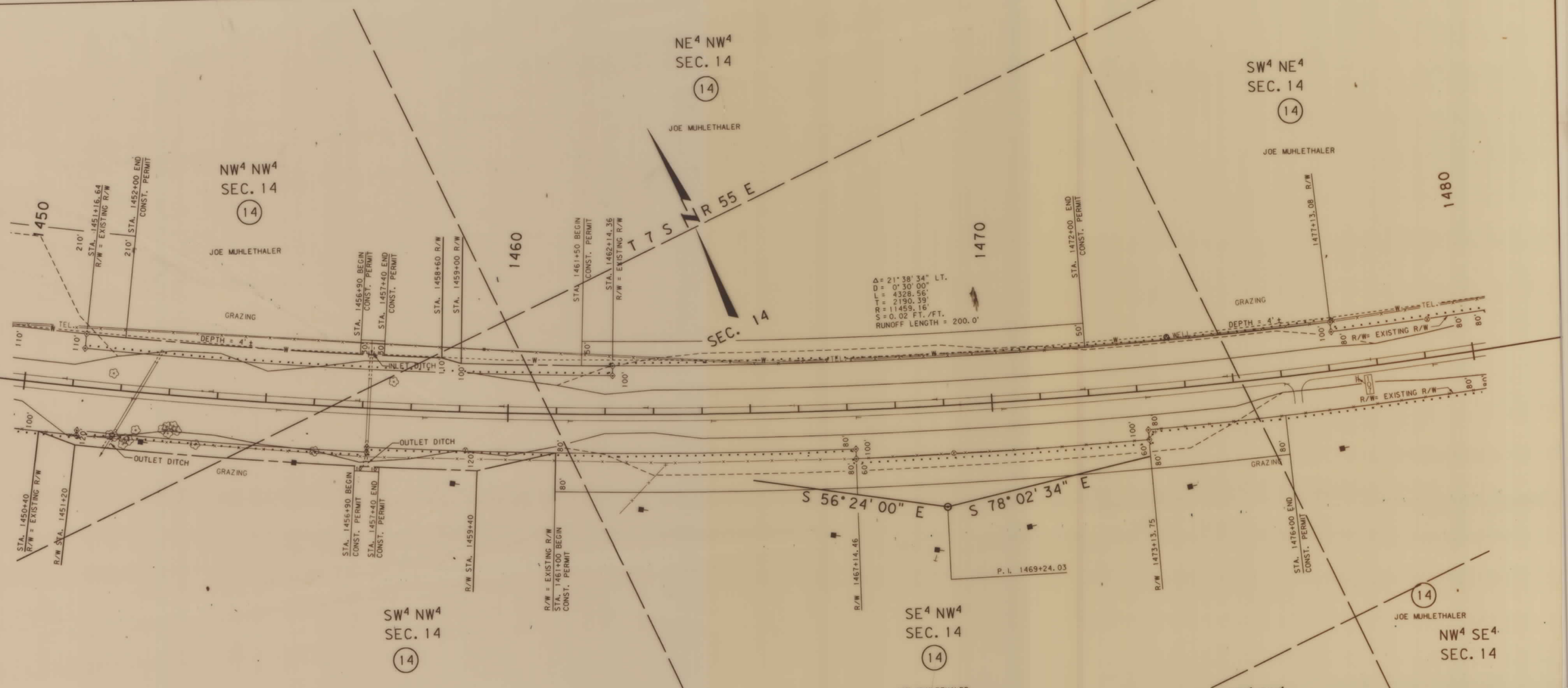

BACKSLOPE LIMITS INCLUDE ROUNDING
CONSTRUCTION LIMITS: CUT SECTION — TOP OF CUT / TOE OF FILL — DITCH BOTTOM

FHWA/DOT APPROVAL 12-10-91

MAP REVISED 2-20-92, 8-20-92,

STATE OF MONTANA
DEPARTMENT OF TRANSPORTATION
HIGHWAYS DIVISION
RIGHT OF WAY PLAN

CARTER COUNTY

0 50' 100' 200' 300'

ZGAO: [32, 6] 1203HAMP3. ROW

MONTANA DEPARTMENT OF TRANSPORTATION HELENA

RDROW

3	6	9
2	5	8
1	4	

MONTANA CADD

24-AUG-1992 08:11 RDROW

zgao: [32, 6] 1203hamp3. rom 2

F 23-2(13)92 SHT 28 OF 31

STATE	RIGHT OF WAY ID.	SHEET NO.	TOTAL SHEETS
MONTANA	F 23-2(13)92 R/W	29	31

PROJECT NUMBER 1203-013

HAMMOND - NORTHWEST

OWNERSHIP

PARCEL	NAME	ADDRESS	TOTAL AREA	GROSS R/W AREA	EX. EASE. AREA	NET AREA	REMAINDER LEFT	REMAINDER RIGHT	CONST. PMT. AREA	EASE. AREA
14	JOE MUHLETHALER	HAMMOND, MT.		SEE	SHEET	NO. 30				

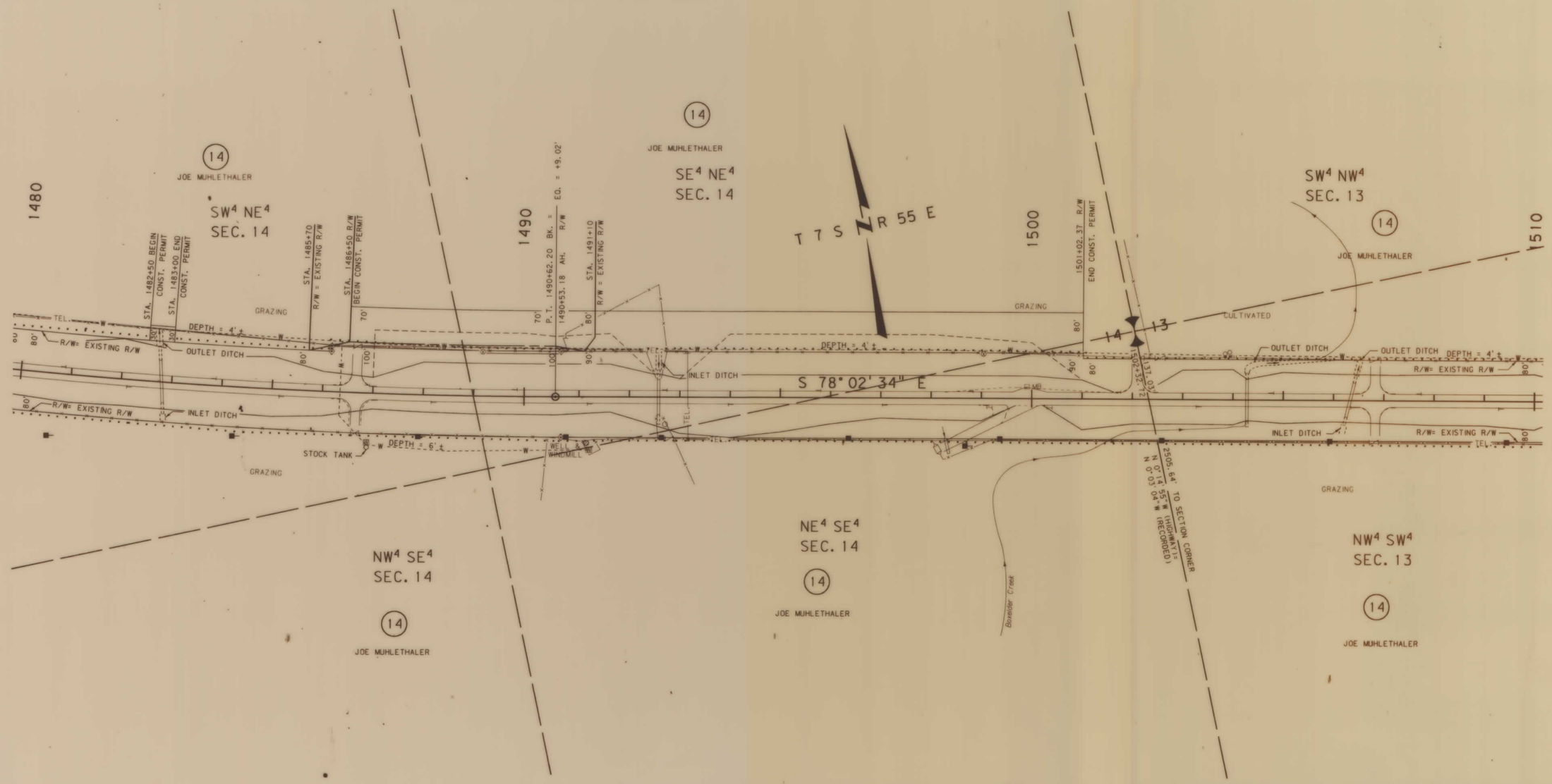

BACKSLOPE LIMITS INCLUDE ROUNDING
CONSTRUCTION LIMITS:
CUT SECTION — TOP OF CUT, DITCH BOTTOM
TOE OF FILL

FHWA/DOT APPROVAL 12-10-91

MAP REVISED 2-20-92, 8-20-92,

STATE OF MONTANA
DEPARTMENT OF TRANSPORTATION
HIGHWAYS DIVISION
RIGHT OF WAY PLAN

CARTER COUNTY

0 50' 100' 200' 300'

MONTANA DEPARTMENT OF TRANSPORTATION

RDROW

6	9
2	5	8
1	4	7

MONTANA CADD

24-AUG-1992 08:18 RDROW

ZGAO: [32,6]1203hamp4.row3

F 23-2(13)92 SHT 29 OF 31

ZGAO: [32,6]1203HAMP4.ROW

STATE	RIGHT OF WAY ID.	SHEET NO.	TOTAL SHEETS
MONTANA	F 23-2(13)92 R/W	30	31

PROJECT NUMBER 1203-013

HAMMOND - NORTHWEST

OWNERSHIP

PARCEL	NAME	ADDRESS	TOTAL AREA	GROSS R/W AREA	EX. EASE. AREA	NET AREA	REMAINDER LEFT	REMAINDER RIGHT	CONST. PMT. AREA	EASE. AREA
14	JOE MUHLETHALER	HAMMOND, MT.		1.85AC.	0	1.85AC.			16.36AC.	

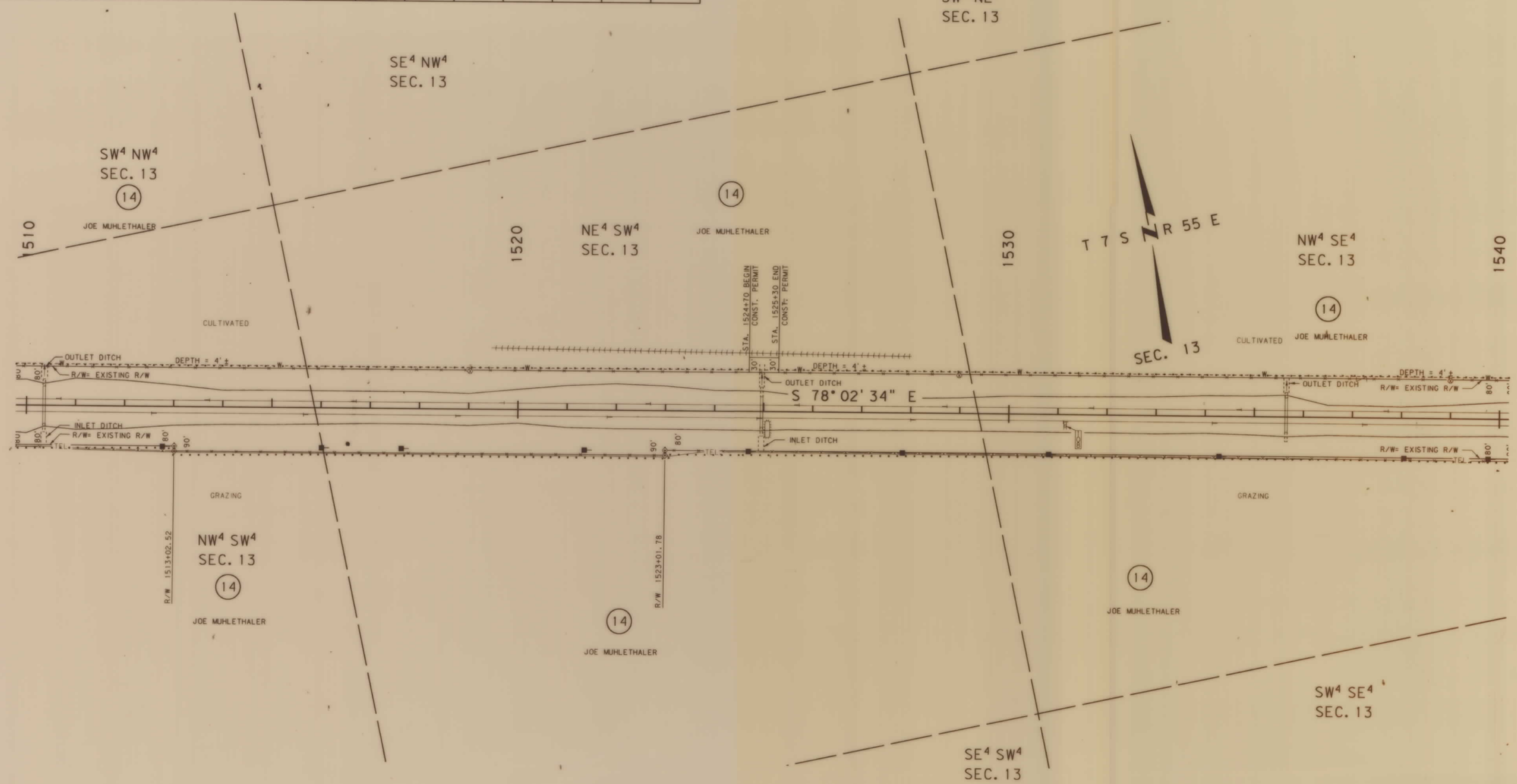

BACKSLOPE LIMITS INCLUDE ROUNDING

CONSTRUCTION LIMITS: CUT SECTION — TOP OF CUT; TOE OF FILL — DITCH BOTTOM

FHWA/DOT APPROVAL 12-10-91

MAP REVISED 2-20-92, 8-20-92,

STATE OF MONTANA
DEPARTMENT OF TRANSPORTATION
HIGHWAYS DIVISION
RIGHT OF WAY PLAN

CARTER COUNTY

0 50' 100' 200' 300'

MONTANA DEPARTMENT OF TRANSPORTATION

RDROW

24-AUG-1992 09:18 RDROW

MONTANA CADD

type01:[32,6]1203hamp4.row;3

F 23-2(13)92 SHT 30 OF 31

ZGAO:[32,6]1203HAMP4.ROW

STATE	RIGHT OF WAY ID.	SHEET NO.	TOTAL SHEETS
MONTANA	F 23-2(13)92 R/W	31	31

PROJECT NUMBER 1203-013

HAMMOND - NORTHWEST

OWNERSHIP

PARCEL	NAME	ADDRESS	TOTAL AREA	GROSS R/W AREA	EX. EASE. AREA	NET AREA	REMAINDER LEFT	REMAINDER RIGHT	CONST. PMT. AREA	EASE. AREA

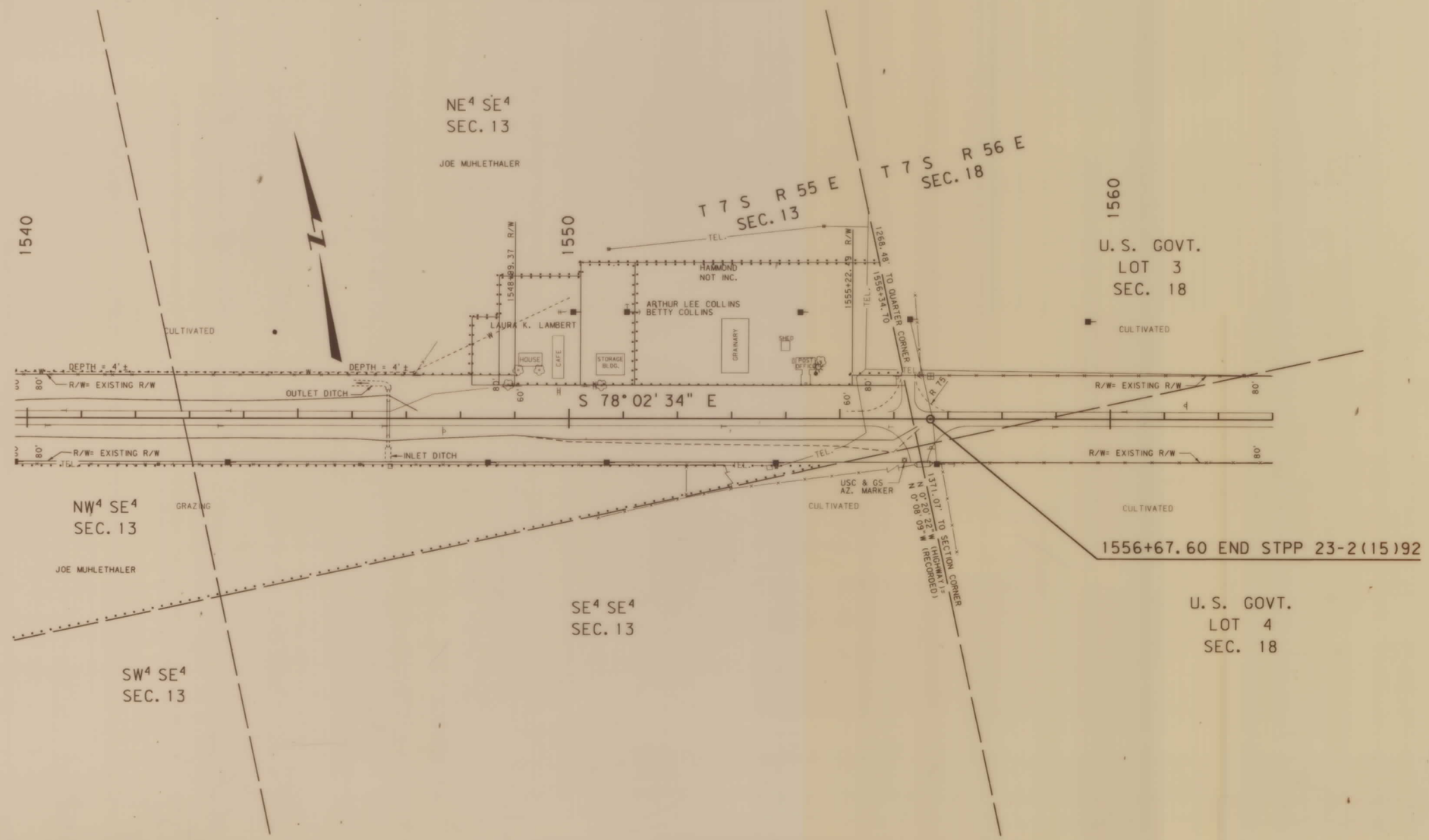

BACKSLOPE LIMITS INCLUDE ROUNDING
CONSTRUCTION LIMITS: CUT SECTION — TOP OF CUT; TOE OF FILL — DITCH BOTTOM

FHWA/DOT APPROVAL 12-10-91

MAP REVISED 8-20-92.

STATE OF MONTANA
DEPARTMENT OF TRANSPORTATION
HIGHWAYS DIVISION
RIGHT OF WAY PLAN

CARTER COUNTY

0 50' 100' 200' 300'

MONTANA DEPARTMENT OF TRANSPORTATION

RDROW

3	6	9
2	5	8
	4	7

MONTANA CADD
24-AUG-1992
08:18
RDROW
zgao: [32,61]20.5tanga4, row3

F 23-2(13)92 SHT 31 OF 31

ZGAO: [32,61]203HAMF