PLANS

NOT

TO

SCALE

FED. ROAD DIST. NO.	STATE	FED. AID PROJ. NO.	SHEET NO.	TOTAL SHEETS
1	MONT.	F-NH 1-2 (52)138	1	3

COLUMBIA HEIGHTS - HUNGRY HORSE

SEC. 11 LOT 4 AREA PARCEL 8 NET 38.108 AC.

AREA PARCEL 1

		GROSS	P.T.W.	NET.
SEC. 11	LOT 3	36.55 AC.	--	
SEC. 14	LOT 2	37.09 AC.	--	
SEC. 12	LOT 1	39.80 AC.	--	
SEC. 1	LOT 6	9.76	--	
TOTAL AREA		3,2,1&6 123.04 AC.	10.70 AC.	112.34 AC.
SEC. 1	LOT 7	30.82 AC.	2.93 AC.	27.89 AC.
SEC. 1	LOT 5	15.60 AC.	1.75 AC.	13.72 AC.
TOTAL		169.46 AC.	15.38 AC.	153.98 AC.

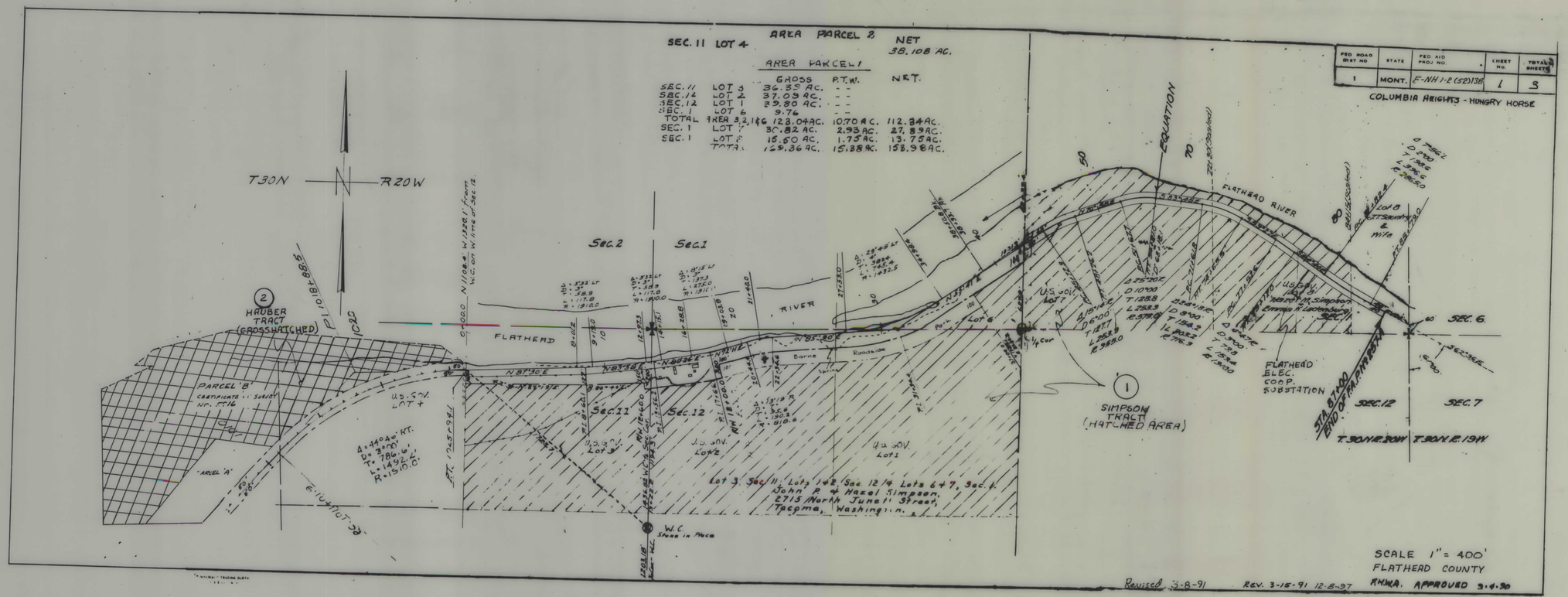

SCALE 1" = 400'
FLATHEAD COUNTY
RMWA. APPROVED 3-4-90

Revised 3-8-91 REV. 3-15-91 12-8-97

NH-F 1-2(52)138 (ADV. ACQ.) SHT 1 OF 3

OWNERSHIP										
PARCEL	NAME	ADDRESS	TOTAL AREA	GROSS R/W AREA	EX. EASE. AREA	NET AREA	REMAINDER LEFT	REMAINDER RIGHT	CONST. PMT. AREA	EASE. AREA
3	SEE SHEET NO. 2									

COLUMBIA HEIGHTS - HUNGRY HORSE

F-NH 1-2(52)138 SHEET 2 OF 3

#1290

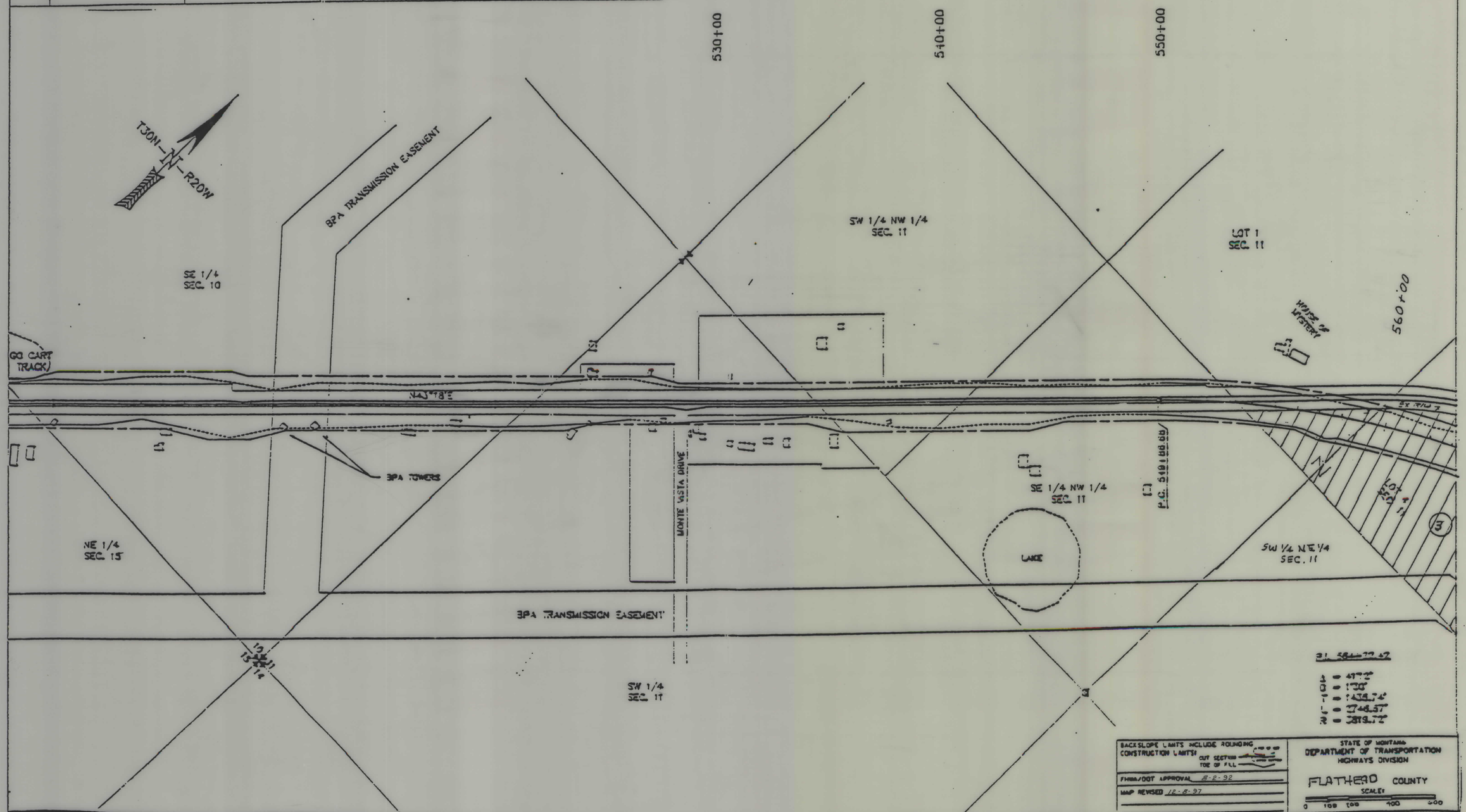

BACKSLOPE LIMITS INCLUDE ROUNDING
CONSTRUCTION LIMITS: CUT SECTION, TOE OF FILL

FHWA/DOT APPROVAL 8-2-92

MAP REVISED 12-8-97

STATE OF MONTANA
DEPARTMENT OF TRANSPORTATION
HIGHWAYS DIVISION

FLATHEAD COUNTY

SCALE: 0 100 200 400 600

OWNERSHIP										
PARCEL	NAME	ADDRESS	TOTAL AREA	GROSS R/W AREA	EX. EASE. AREA	NET AREA	REMAINDER LEFT	REMAINDER RIGHT	CONST. PMT. AREA	EASE. AREA
3	JAMES H. and CAROL A. TWEET	27.586Ac	27.586Ac			27.586Ac				
	440 SAMARRA DRIVE, MOUNTAIN HOME ID.									
		# 83647								

COLUMBIA HEIGHTS – HUNGRY HORSE

F-NH 1-2(52)138 sheet 3 of 3

#1290

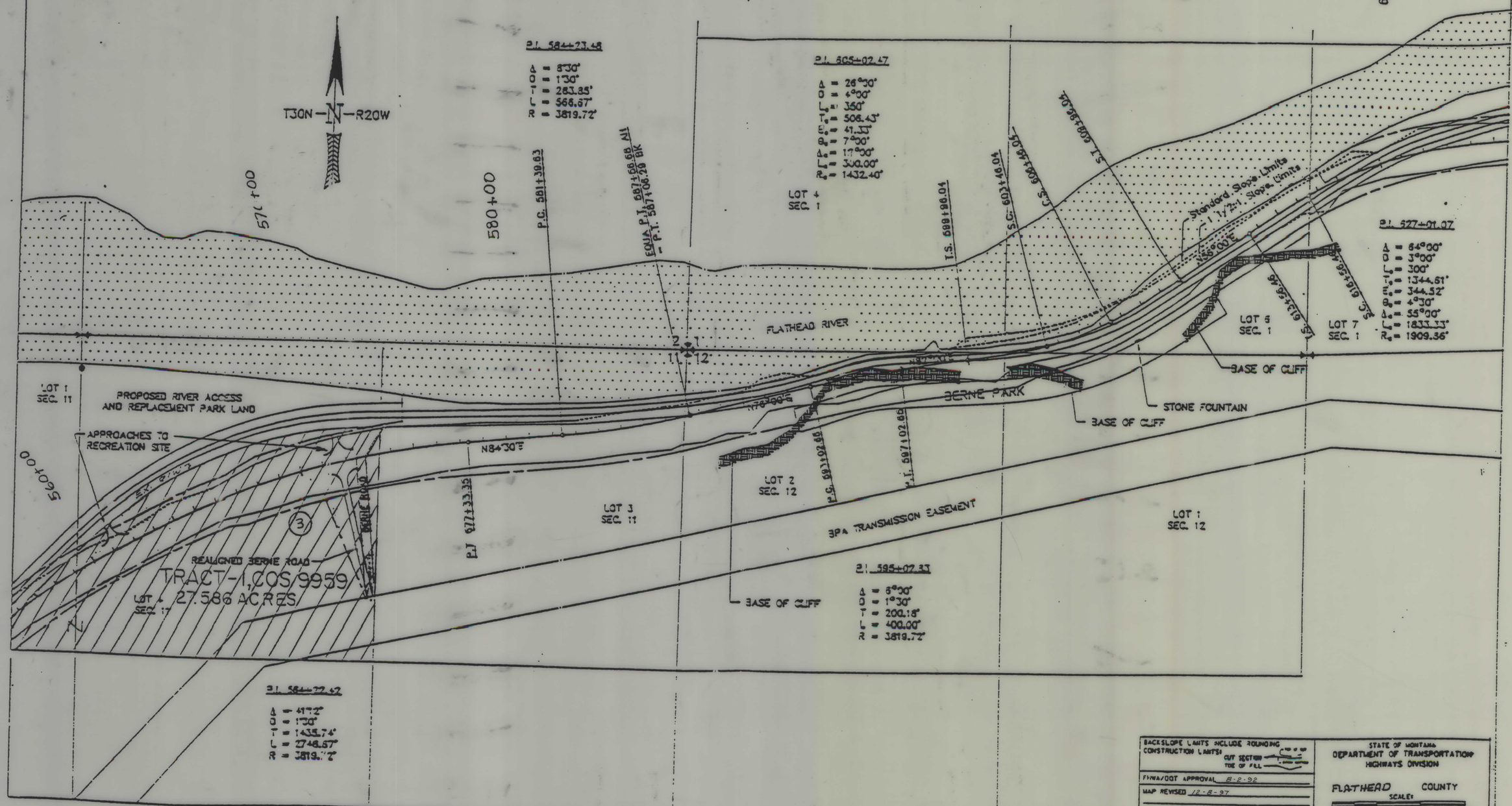

NH-F 1-2(52)138 (ADV. ACQ.) SHT