PLANS
NOT
TO
SCALE

STATE	RIGHT OF WAY ID.	SHEET NO.	TOTAL SHEETS
MONTANA	NH 57-6(5)267	1	23
PROJECT NUMBER 1303-005			
CIRCLE - SOUTHWEST			

STATE OF MONTANA
DEPARTMENT OF TRANSPORTATION
HIGHWAYS DIVISION

RIGHT OF WAY PLAN OF FEDERAL AID PROJECT NH 57-6(5)267

CIRCLE - SOUTHWEST

McCONE COUNTY

11.6 MILES

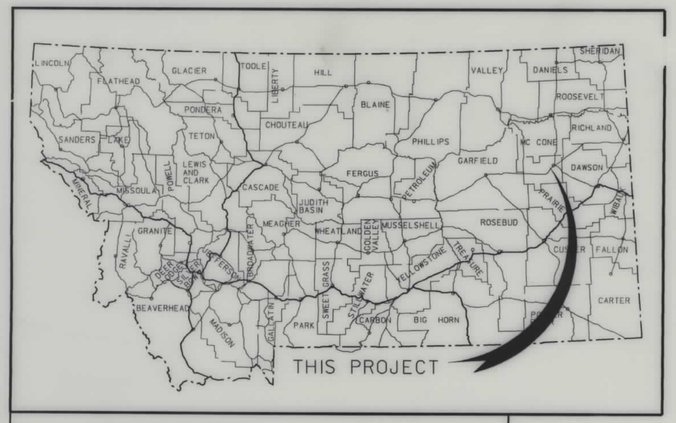

CONVENTIONAL SIGNS

- PROPOSED RIGHT OF WAY LINE
- EXISTING RIGHT OF WAY LINE
- RAILROAD RIGHT OF WAY LINE
- CENTERLINE ℄) OR PROJECTED LINE
- STK'D CENTERLINE
- SECTION LINE
- OWNERSHIP BOUNDARY
- FULL ACCESS CONTROL
- LIMITED ACCESS CONTROL
- EXISTING ACCESS CONTROL
- PRESENT TRAVELED WAY (P.T.W.)
- FENCE LINE
- EXISTING GUARDRAIL
- PROPOSED GUARDRAIL
- GATE IN FENCE
- CATTLE GUARD: EXIST. - PROPOSED
- SECTION CORNER — FOUND / UNFOUND
- 1/4 SECTION CORNER
- CLOSING CORNER
- MEANDER CORNER
- CENTER OF SECTION
- RIGHT OF WAY MONUMENT
- PROPERTY CORNER PIN
- POWER POLE IN PLACE
- TELEPHONE POLE IN PLACE
- TELEGRAPH POLE IN PLACE
- LIGHT POLE
- PROPOSED CULVERT
- EXISTING CULVERT
- OUTLET DITCH
- INLET DITCH
- EXISTING DITCH
- CHANNEL CHANGES (CH. CH.)
- DITCH BLOCK
- RIPRAP
- BRIDGES
- RAILROADS
- PARCEL NUMBERS (2)
- APPROACH: EXIST.- PROPOSED

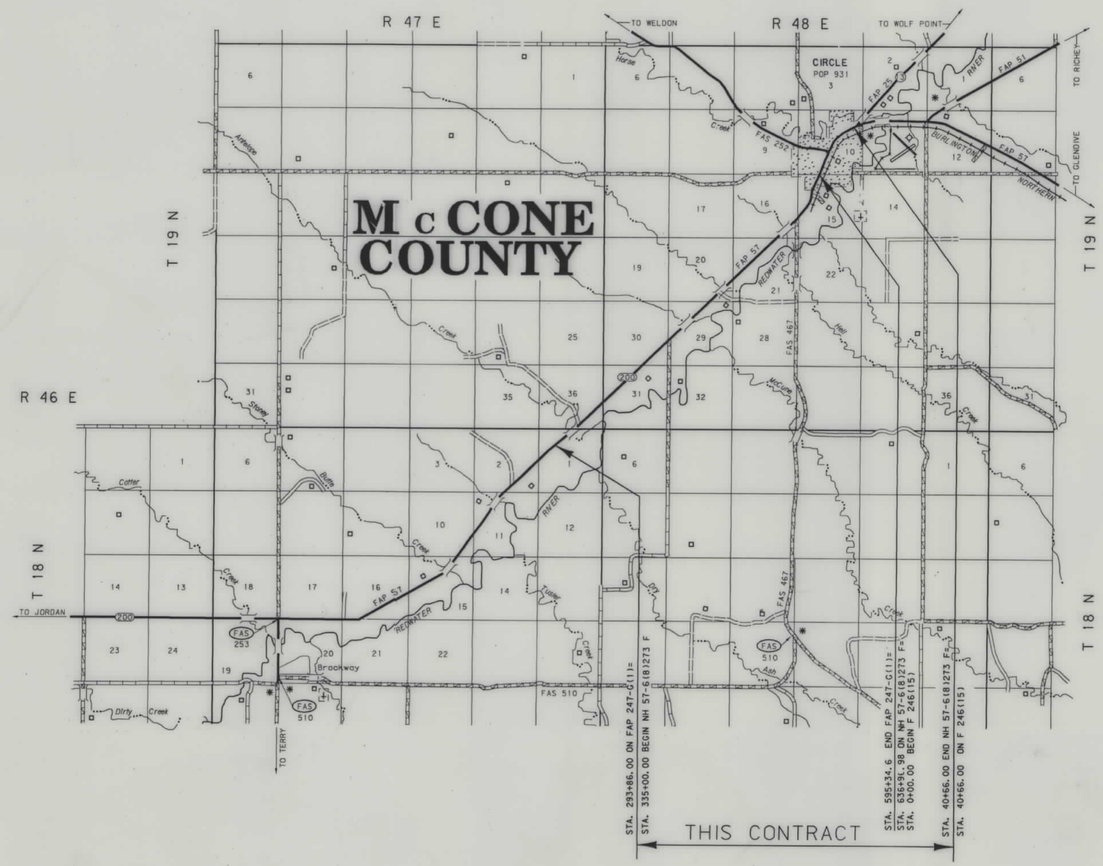

ASSOCIATED PROJECT ID.
F57-6(3)267 PE

RELATED PROJECTS
247G
F57-6(3)267

FHWA/DOT APPROVAL	7-11-92, 4-3-98,
MAP REVISED	4-16-98, 4-21-98, 5-5-98, 6-5-98, 6-26-98, 7-17-98, 8-6-98, 8-11-98, 8-25-98,

* PARCELS 1, 3, 5, 6, 8 PURCHASED UNDER RIGHT OF WAY ID. F 57-6(5)267 ADVANCED ACQUISITION. PARCELS 2, 4, 7 NOT PURCHASED

INDEX

	PARCEL NO.	OWNERSHIP	SHEET NO.
*	1, 3, 5, 6, 8	McCONE ELECTRIC CO-OP, INC. , A MT CORP.	7-20, 22
*	2, 7	BN & SF RYW COMPANY	9-10, 20-21
*	4	GLACIER PARK COMPANY	10-11
	9	MOLINE RANCH, A CORPORATION	2
	10	DEL GACKLE INC., A MT CORPORATION	2-3
	11	JAMES N. & BERTHA M. MOLINE, TUSTEES	2-3
	12	WAYNE E. & MARGARET M. FRENCH	3
	13, 58	McCONE ELECTRIC CO-OP INC. , A MT CORP.	3, 5
	14	HELEN E. LUND, TRUSTEE, ETAL	3-5
	15	IVAR B. & HELEN E. LUND	3-5
	16	STATE OF MONTANA	5-7
	17	DENNIS W. & ADELINE ROSS	7-8
	18	HARLEY & CLARA BERRY	7-8
	19 & 21	STANLEY & KATHERINE ROBBINS	8 - 12
	20	DELETED	7
	26	EUGENE K. & BARBARA A. KIRCHNER REVOCABLE LIVING TRUST	12-13
	43	BN & SF RWY COMPANY	22-23
	27	GLEN WALLER, INC., A MT CORP.	12-13
	28	EUGENE K. KIRCHNER	13
	29	STATE OF MONTANA	13-14
	30	EUGENE K. & BARBARA A. KITCHNER, CO-TRUSTEES	14-15
	31	C. R. NOLAND	15-17
	32	CHARLES R. NOLAND, ETAL	16
	33	BONNIE JO WISCHMANN	14-16
	34	PAULINE WISCHMANN & ANNE HAHN	17
	35	EDWIN SCHUMACHER, ETAL	17-19
	36	GENE E. & ERIS E. VEJTASA	16-17
	37	N. J. HASTETTER, TRUSTEE, ETAL	17-18
	38	EDWIN SCHUMACHER	18-20
	39	CIRCLE RIFLE CLUB	19-20
	55	GLACIER PARK COMPANY, A DE CORP.	20-21
	41	STATE OF MONTANA	21-22
	42	HILSTAD HEIGHTS, INC.	22
	64	McCONE ELECTRIC CO-OP INC., A MT CORP.	21-22
	44	DENNIS D. & KAREN C. WOLFF	22
	45	HILSTAD HEIGHTS, INC.	22-23
	46	HEATHER K. MOON	23
	47	TOWN OF CIRCLE	23
	48	COLBY L. & BRIDGET S. LOUDON	23
	49	THE EVANGELICAL LUTHERAN SALEMS CONGREGATION, A CORP.	23
	50	HILSTAD HEIGHTS, INC.	23
	51	WILLIAM H. & BARBARA S. GREEN	23
	52	LAWRENCE L. & ANITA M. NAGEL	23
	53	JULIE ANN THORGAARD	23
	54, 54A	GENE E. & ERIS E. VEJTASA	21-22
	56	MASSAR RANCH, INC.	20-21
	57	HOWARD D. WAGNER, ETAL	22
	59	McCONE COUNTY	22
	40	MASSAR RANCH, INC.	19-20
	35W	EDWIN SCHUMACHER, ETAL	19
	60	McCONE COUNTY	23
	61	DON & MARION QUICK	22
	62	HARVEST STATES COOPERATOVES - MONTANA	23
	63	McCONE COUNTY	22

MONTANA DEPARTMENT OF TRANSPORTATION FILMING

MONTANA CADD

3	6	9
2	5	8
	4	7

NH 57-6(5)267 SHT 1 OF 23

1303H, ROW

STATE	RIGHT OF WAY ID.	SHEET NO.	TOTAL SHEETS
MONTANA	NH 57-6(5)267	2	23

PROJECT NUMBER 1303-005

CIRCLE - SOUTHWEST

OWNERSHIP

PARCEL	NAME	ADDRESS	TOTAL AREA	GROSS R/W AREA	EX. EASE. AREA	NET AREA	REMAINDER LEFT	REMAINDER RIGHT	CONST. PMT. AREA	EASE. AREA
9	MOLINE RANCH, A CORPORATION	BROCKWAY, MT 59214	320.00AC.	2.91 AC.	1.02 AC.	1.89 AC.	317.09AC.			3.56 AC.
10	DEL GACKLE INC. A MT CORPORATION	BOX 12, BROCKWAY, MT 59214		SEE	SHEET	NO. 3				
11	JAMES N. & BERTHA M. MOLINE, TRUSTEES	BOX 103, CIRCLE, MT 59215		SEE	SHEET	NO. 3				

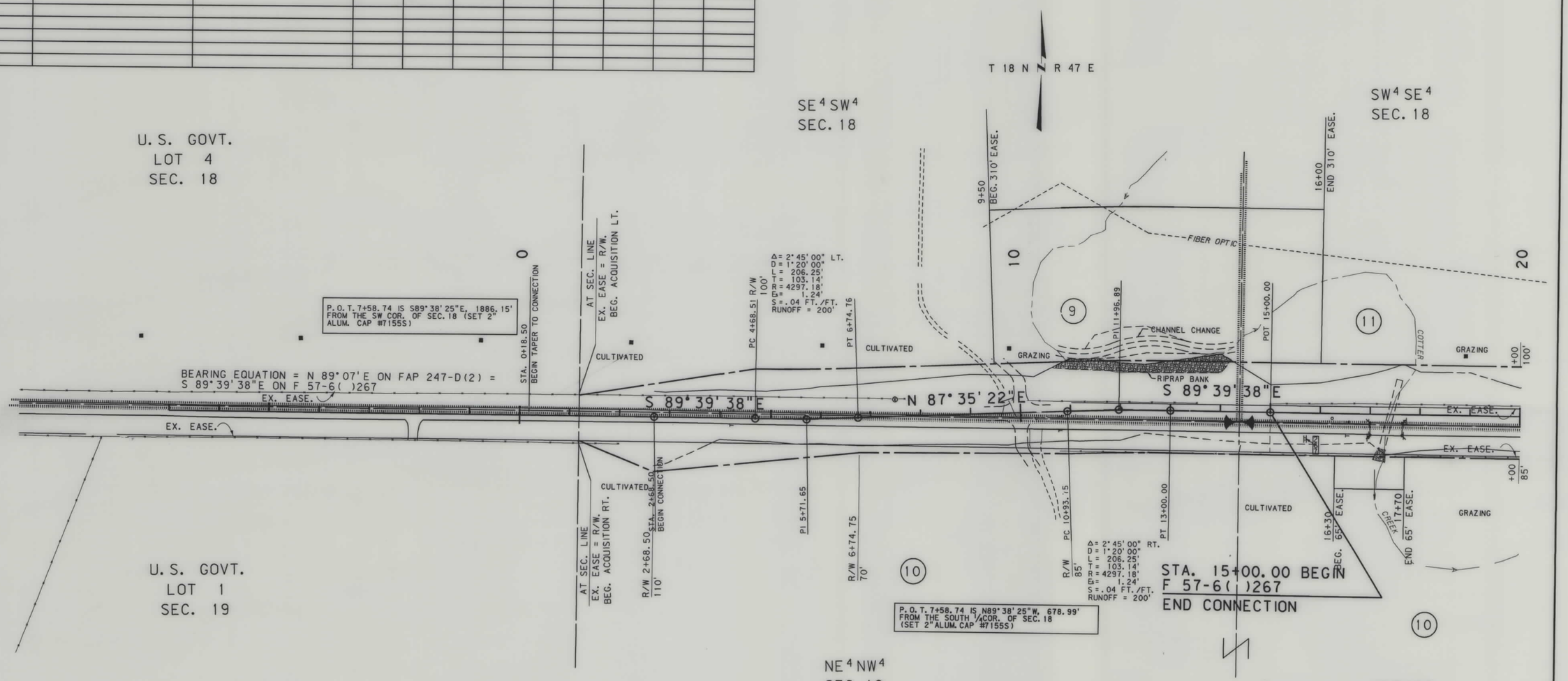

BACKSLOPE LIMITS INCLUDE ROUNDING
CONSTRUCTION LIMITS: CUT SECTION — TOP OF CUT; TOE OF FILL — DITCH BOTTOM

FHWA/DOT APPROVAL 4-3-98

MAP REVISED 5-5-98,

STATE OF MONTANA
DEPARTMENT OF TRANSPORTATION
HIGHWAYS DIVISION
RIGHT OF WAY PLAN
McCONE COUNTY

SCALE: 0 50' 100' 200' 300'

CSWP1. ROW. ROW

NH 57-6(5)267 SHT 2 OF 23

RDROW

MONTANA CADD

MONTANA DEPARTMENT OF TRANSPORTATION

C:\dgn\1303s1.rdw May 05, 1998 09:42:25

STATE	RIGHT OF WAY ID.	SHEET NO.	TOTAL SHEETS
MONTANA	NH 57-6(5)267	3	23
PROJECT NUMBER 1303-005			

CIRCLE - SOUTHWEST

OWNERSHIP

PARCEL	NAME	ADDRESS	TOTAL AREA	GROSS R/W AREA	EX. EASE. AREA	NET AREA	REMAINDER LEFT	REMAINDER RIGHT	CONS:T. PMT. AREA	EASE. AREA
10	DEL GACKLE INC. A MT CORP.	BOX 12, BROCKWAY, MT 59214	320.0 AC	6.45 AC	5.32 AC	1.13 AC		313.55 AC		0.21 AC
11	JAMES N. & BERTHA M. MOLINE,	BOX 103, CIRCLE, MT 59215	312.91AC.	5.88 AC	2.41 AC	3.47 AC	307.03 AC			1.15 AC.
	TRUSTEES									
12	WAYNE E. & MARGARET M. FRENCH	BOX 63, BROCKWAY, MT 59214	5.00 AC.	0.71 AC.		0.71 AC.	4.29 AC.		0.64 AC.	
13	McCONE ELECTRIC CO-OP, INC.,	117 E. MAIN, CIRCLE, MT 59215	2.11 AC.	0.80 AC	0.07 AC.	0.73 AC	1.31 AC			
	A MT. CORP.									
14	HELEN E. LUND, TRUSTEE, ETAL	BOX 339, CIRCLE, MT 59215		SEE	SEE	NO. 5				
15	IVAR B. & HELEN E. LUND			SEE	SHEET	NO. 5				

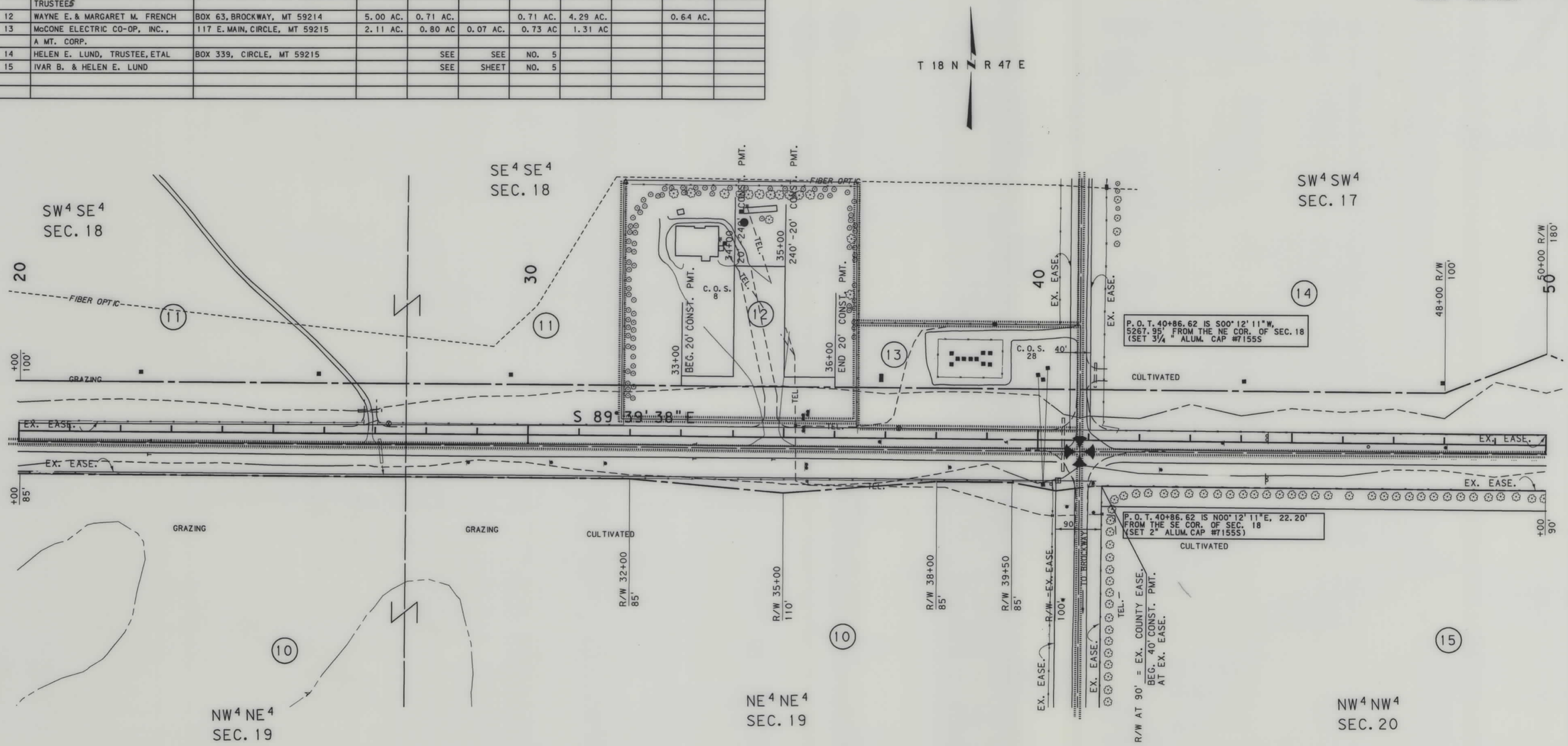

BACKSLOPE LIMITS INCLUDE ROUNDING
CONSTRUCTION LIMITS:
CUT SECTION — TOP OF CUT
TOE OF FILL — DITCH BOTTOM

FHWA/DOT APPROVAL 4-3-98

MAP REVISED 5-5-98,

STATE OF MONTANA
DEPARTMENT OF TRANSPORTATION
HIGHWAYS DIVISION
RIGHT OF WAY PLAN
McCONE COUNTY

SCALE:
0 50' 100' 200' 300'

CSWP1. ROW. ROW

NH 57-6(5)267 SHT 3 OF 23

MONTANA DEPARTMENT OF TRANSPORTATION

RDROW

MONTANA CADD

9 8 7 6 5 4 3 1

C:\MP\1303\1.rdw May 05, 1998 09:42:09

STATE	RIGHT OF WAY ID.	SHEET NO.	TOTAL SHEETS
MONTANA	NH 57-6(51)267	4	23
PROJECT NUMBER 1303-005			
CIRCLE - SOUTHWEST			

OWNERSHIP

PARCEL	NAME	ADDRESS	TOTAL AREA	GROSS R/W AREA	EX. EASE. AREA	NET AREA	REMAINDER LEFT	REMAINDER RIGHT	CONST. PMT. AREA	EASE. AREA
14	HELEN E. LUND, TRUSTEE, ETAL	BOX 339, CIRCLE, MT 59215		SEE	SHEET	NO. 5				
15	IVAR B. & HELEN E. LUND			SEE	SHEET	NO. 5				

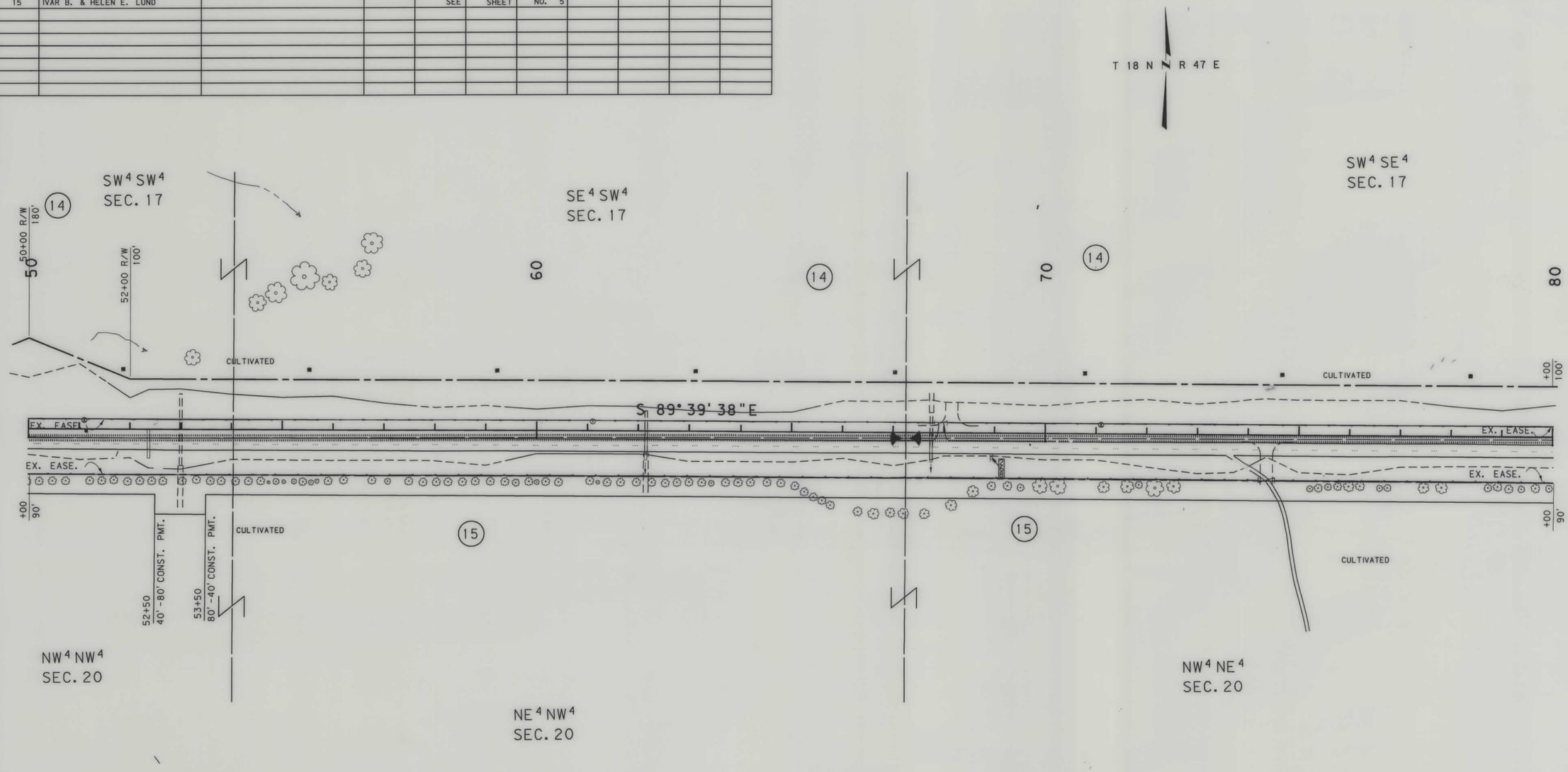

BACKSLOPE LIMITS INCLUDE ROUNDING
CONSTRUCTION LIMITS: CUT SECTION — TOP OF CUT, DITCH BOTTOM; TOE OF FILL

FHWA/DOT APPROVAL 4-3-98

MAP REVISED

STATE OF MONTANA
DEPARTMENT OF TRANSPORTATION
HIGHWAYS DIVISION
RIGHT OF WAY PLAN
McCONE COUNTY

SCALE: 0 50' 100' 200' 300'

CSWP1. ROW. ROW

MONTANA DEPARTMENT OF TRANSPORTATION

RDROW

MONTANA CADD

9 8 7 6 5 4 3 2

NH 57-6(51)267 SHT 4 OF 23

STATE	RIGHT OF WAY ID.	SHEET NO.	TOTAL SHEET
MONTANA	NH 57-6(5)267	5	23
PROJECT NUMBER 1303-005			

CIRCLE - SOUTHWEST

OWNERSHIP

PARCEL	NAME	ADDRESS	TOTAL AREA	GROSS R/W AREA	EX. EASE. AREA	NET AREA	REMAINDER LEFT	REMAINDER RIGHT	CONST. PMT. AREA	EASE. AREA
14	HELEN E. LUND, TRUSTEE, ETAL	BOX 339, CIRCLE, MT 59215	640 AC.	13.86 AC	3.89 AC	9.97 AC	626.14 AC			
15	IVAR B. & HELEN E LUND	CIRCLE, MT. 59215		12.30 AC.	11.15 AC.	1.15 AC.			5.71 AC	
16	STATE OF MONTANA			SEE	SHEET	NO. 7				
58	McCONE ELECTRIC CO. OP. INC. , A MT	CORP. 117 E. MAIN, CIRCLE, MT 59215		0.24 AC.		0.24 AC.				

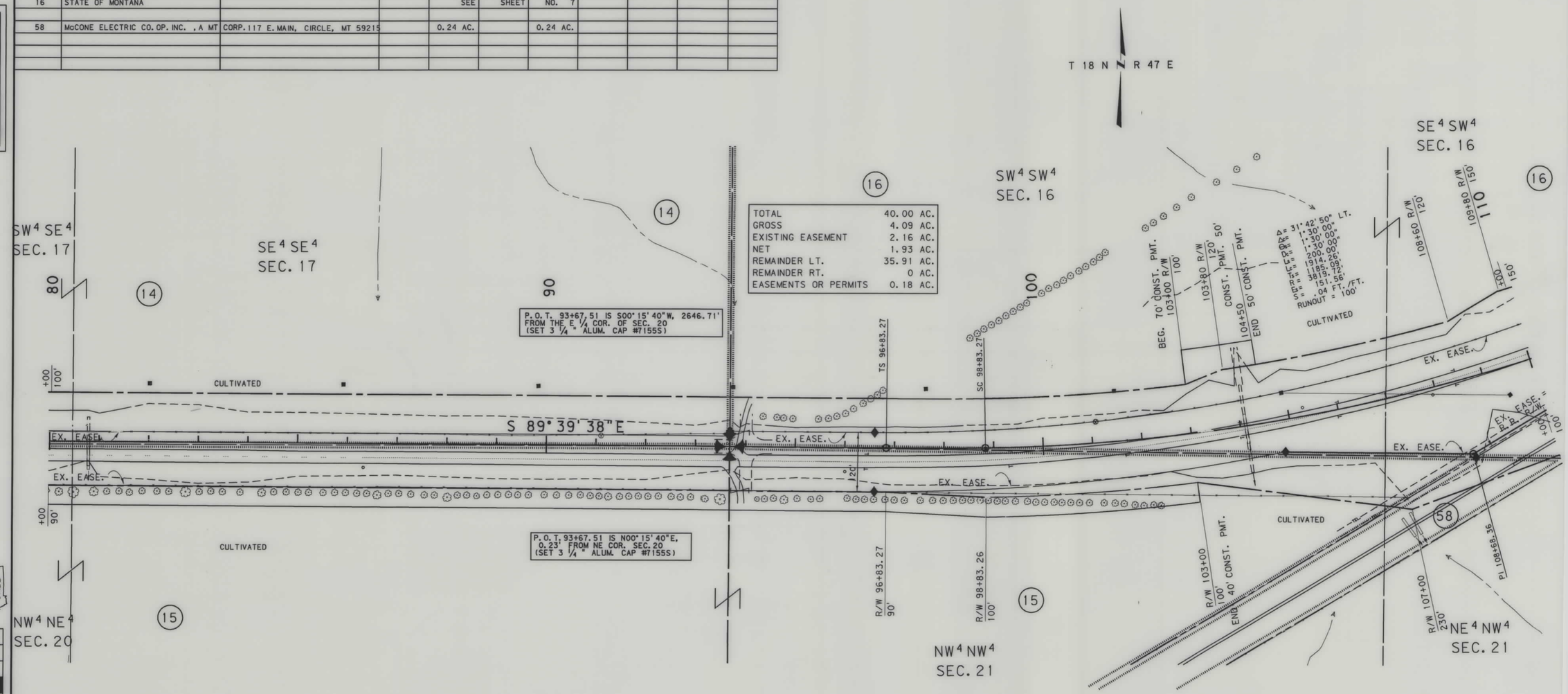

BACKSLOPE LIMITS INCLUDE ROUNDING
CONSTRUCTION LIMITS: CUT SECTION — TOP OF CUT; TOE OF FILL — DITCH BOTTOM

FHWA/DOT APPROVAL 4-3-98

MAP REVISED

STATE OF MONTANA
DEPARTMENT OF TRANSPORTATION
HIGHWAYS DIVISION
RIGHT OF WAY PLAN
McCONE COUNTY

SCALE: 0 50' 100' 200' 300'

CSWP1. ROW. ROW

NH 57-6(5)267 SHT 5 OF 23

MONTANA DEPARTMENT OF TRANSPORTATION

MONTANA CADD

RDROW

C:\dgn\13531.rdw Apr 03 1998 06:50:28

STATE	RIGHT OF WAY ID.	SHEET NO.	TOTAL SHEETS
MONTANA	NH 57-6(5)267	6	23
PROJECT NUMBER 1303-005			
CIRCLE - SOUTHWEST			

OWNERSHIP

PARCEL	NAME	ADDRESS	TOTAL AREA	GROSS R/W AREA	EX. EASE. AREA	NET AREA	REMAINDER LEFT	REMAINDER RIGHT	CONST. PMT. AREA	EASE. AREA
16	STATE OF MONTANA			SEE	SHEET	NO. 7				

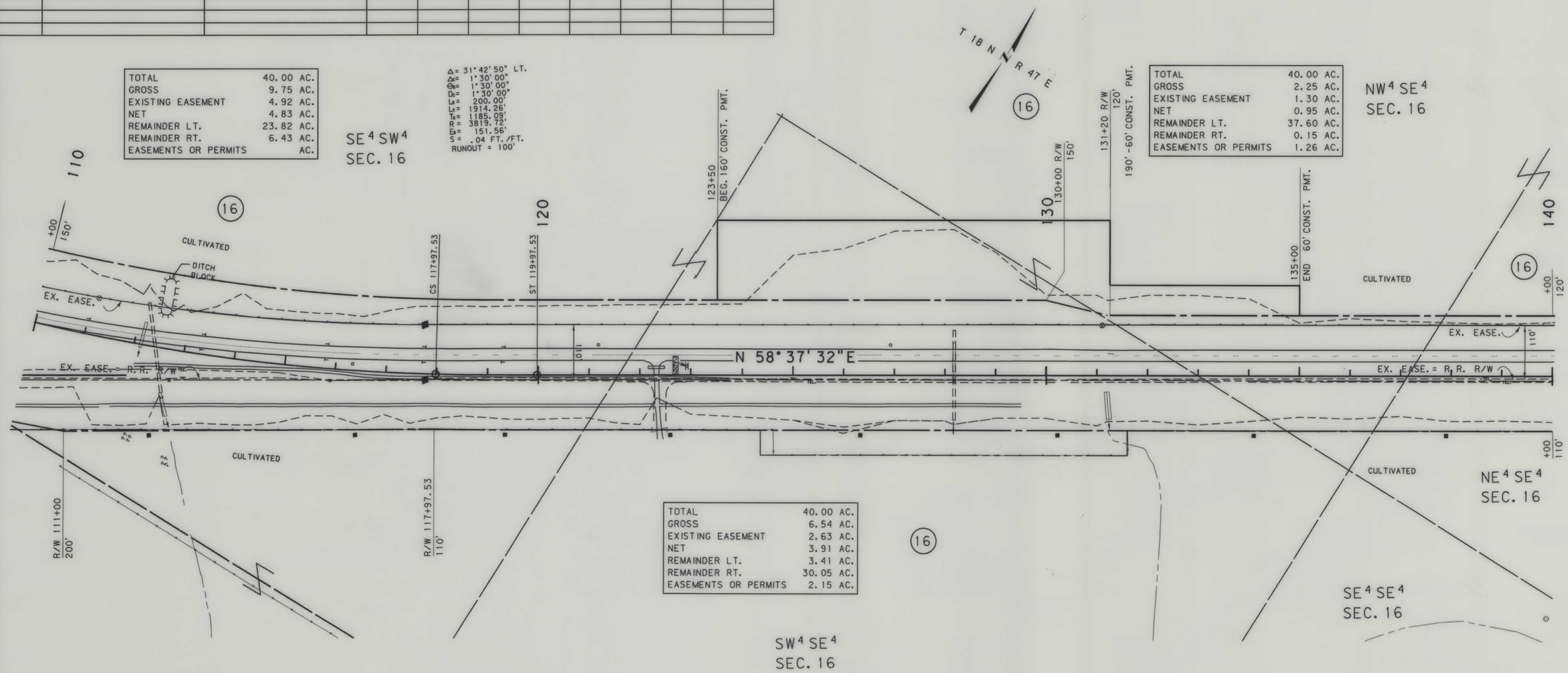

BACKSLOPE LIMITS INCLUDE ROUNDING
CONSTRUCTION LIMITS: CUT SECTION — TOP OF CUT; TOE OF FILL — DITCH BOTTOM

FHWA/DOT APPROVAL 4-3-98

MAP REVISED

STATE OF MONTANA
DEPARTMENT OF TRANSPORTATION
HIGHWAYS DIVISION
RIGHT OF WAY PLAN
McCONE COUNTY

SCALE: 0 50' 100' 200' 300'

CSWP1. ROW. ROW

NH 57-6(5)267 SHT 6 OF 23

MONTANA DEPARTMENT OF TRANSPORTATION

RDROW

MONTANA CADD

9 8 7 6 4 3 2 1

C:\dgn\1303.rdw Apr 03 1998 06:56:23

STATE	RIGHT OF WAY ID.	SHEET NO.	TOTAL SHEETS
MONTANA	NH 57-6(5)267	7	23
PROJECT NUMBER 1303-005			

CIRCLE - SOUTHWEST

OWNERSHIP

PARCEL	NAME	ADDRESS	TOTAL AREA	GROSS R/W AREA	EX. EASE. AREA	NET AREA	REMAINDER LEFT	REMAINDER RIGHT	CONST. PMT. AREA	EASE. AREA
* 1	McCONE ELECTRIC CO-OP INC., A MT CORP			SEE	SHEET	NO. 9				
16	STATE OF MONTANA		640 AC.	30.69 AC	14.94 AC	***15.75AC	517.47 AC	91.84 AC	3.59 AC	
17	DENNIS W. & ADELINE ROSS	CIRCLE, MT 59215		SEE	SHEET	NO. 8				
18	HARLEY & CLARA BERRY	P.O. BOX 113, CIRCLE, MT 59215		SEE	SHEET	NO. 8				
20	DELETED									

*** QC DEED FROM McCONE ELETRIC CO-OP. INC. FOR NET ACRES OF RR R/W

* ADVANCE ACQUISITION PARCEL

TOTAL	40.00 AC.
GROSS	8.06 AC.
EXISTING EASEMENT	3.93 AC.
NET	4.13 AC.
REMAINDER LT.	16.73 AC.
REMAINDER RT.	15.21 AC.
EASEMENTS OR PERMITS	AC.

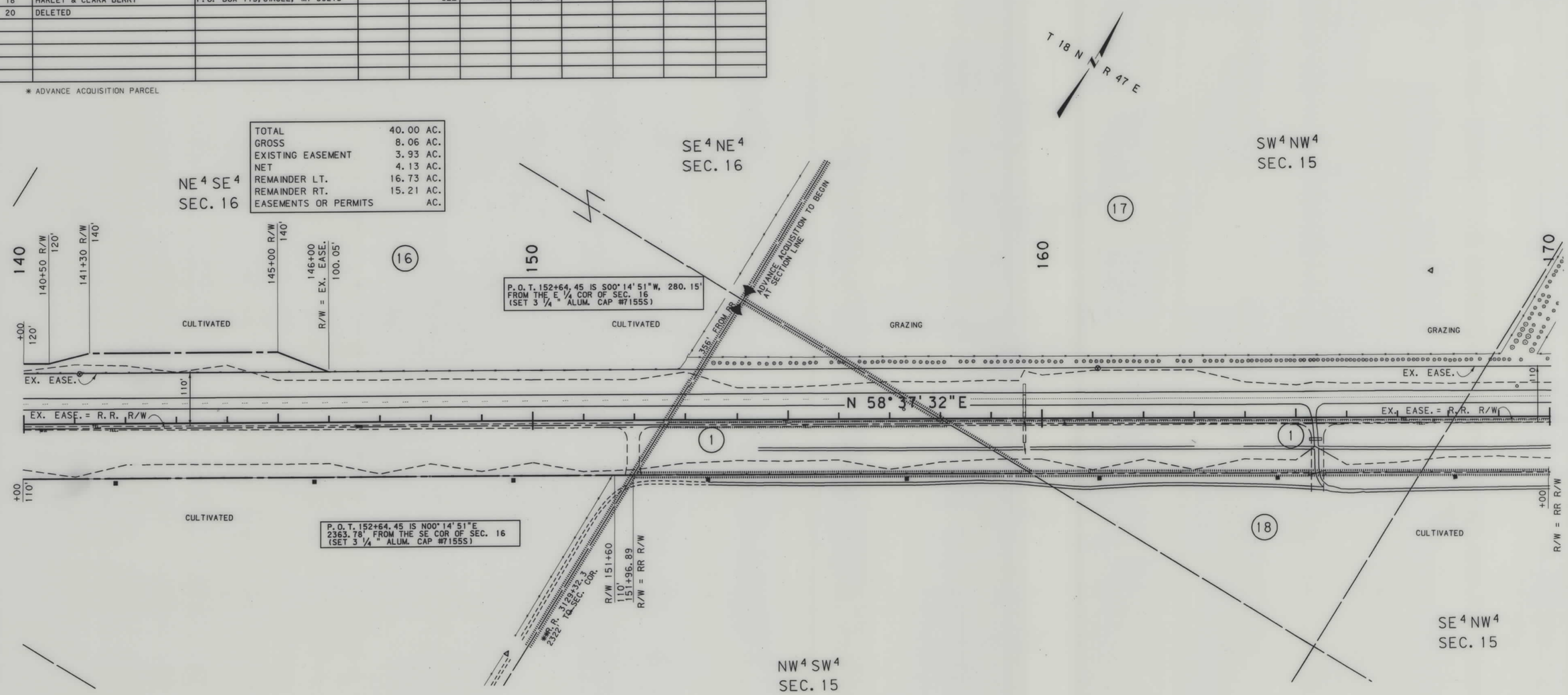

** SECTION LINE TIES FROM RAILROAD RIGHT-OF-WAY MAP

BACKSLOPE LIMITS INCLUDE ROUNDING
CONSTRUCTION LIMITS: CUT SECTION — TOP OF CUT, DITCH BOTTOM; TOE OF FILL

FHWA/DOT APPROVAL 4-3-98

MAP REVISED 4-16-98, 8-6-98,

STATE OF MONTANA
DEPARTMENT OF TRANSPORTATION
HIGHWAYS DIVISION
RIGHT OF WAY PLAN
McCONE COUNTY

SCALE:
0 50' 100' 200' 300'

CSWP1. ROW. ROW

NH 57-6(5)267 SHT 7 OF 23

MONTANA DEPARTMENT OF TRANSPORTATION

RDROW

MONTANA CADD

9 8 7 6 5 3 2 1

STATE	RIGHT OF WAY ID.	SHEET NO.	TOTAL SHEETS
MONTANA	NH 57-6(5)267	8	23
PROJECT NUMBER 1303-005			

CIRCLE - SOUTHWEST

OWNERSHIP

PARCEL	NAME	ADDRESS	TOTAL AREA	GROSS R/W AREA	EX. EASE. AREA	NET AREA	REMAINDER LEFT	REMAINDER RIGHT	CONST. PMT. AREA	EASE. AREA
* 1	McCONE ELECTRIC CO-OP INC., A MT CORP.			SEE	SHEET	NO. 9				
17	DENNIS W. & ADELINE ROSS	CIRCLE, MT. 59215		8.11 AC	7.97 AC	0.14 AC			1.47 AC	
18	HARLEY & CLARA BERRY	P.O. BOX 113, CIRCLE, MT 59215		FOR	NEGOTIATIONS	ONLY				
19	STANLEY & KATHERINE ROBBINS	CIRCLE, MT 59215		SEE	SHEET	NO. 12				
21	STANLEY & KATHERINE ROBBINS	CIRCLE, MT 59215		SEE	SHEET	NO. 12				

* ADVANCED ACQUISITION PARCEL

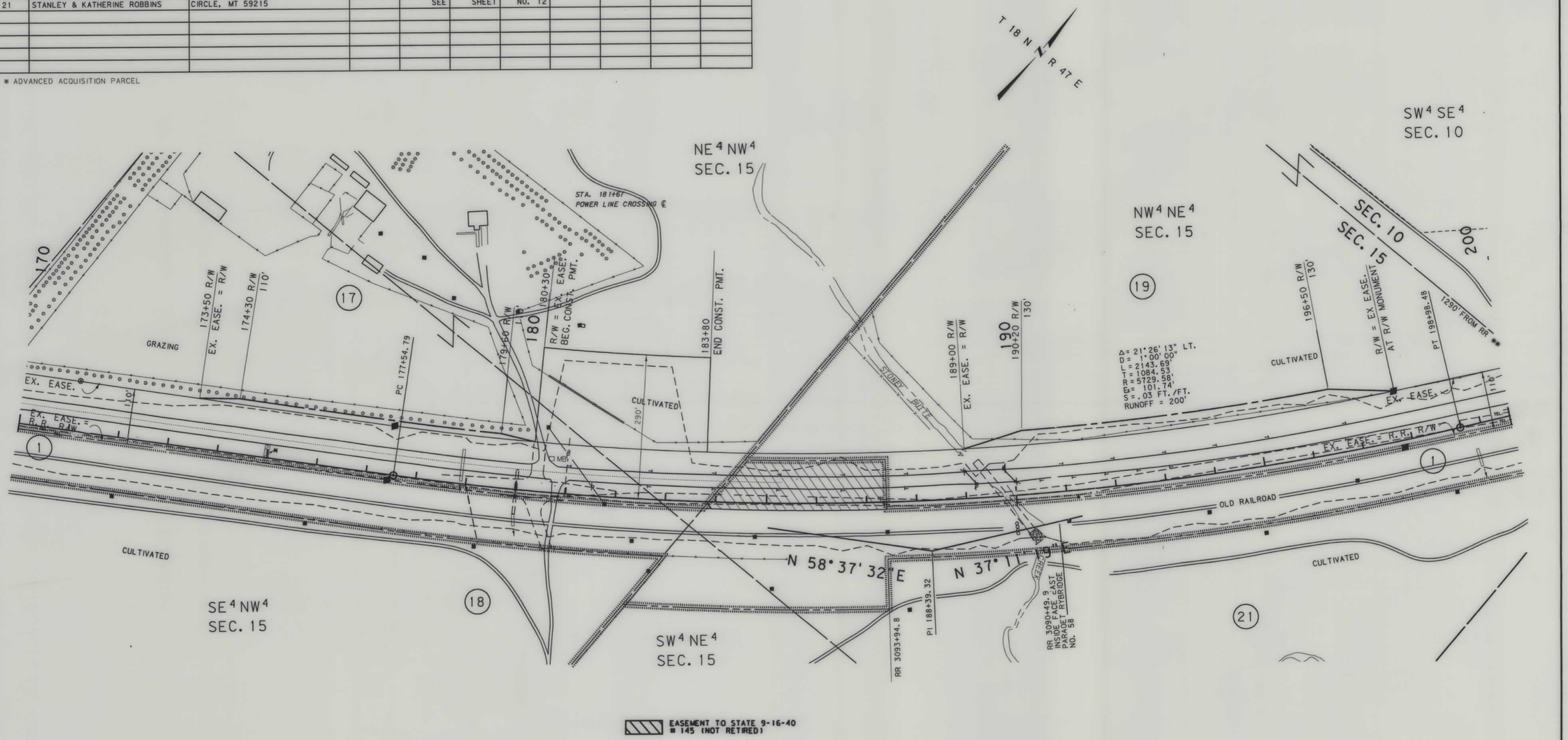

EASEMENT TO STATE 9-16-40 # 145 (NOT RETIRED)

** SECTION LINE TIES FROM RAILROAD RIGHT-OF-WAY MAP

BACKSLOPE LIMITS INCLUDE ROUNDING
CONSTRUCTION LIMITS: CUT SECTION — TOP OF CUT; TOE OF FILL — DITCH BOTTOM

FHWA/DOT APPROVAL 4-3-98

MAP REVISED

STATE OF MONTANA
DEPARTMENT OF TRANSPORTATION
HIGHWAYS DIVISION
RIGHT OF WAY PLAN
McCONE COUNTY

SCALE: 0 50' 100' 200' 300'

CSWP1. ROW. ROW

MONTANA DEPARTMENT OF TRANSPORTATION

RDROW

MONTANA CADD

8 7 6 5 4 3 2 1

NH 57-6(5)267 SHT 8 OF 23

STATE	RIGHT OF WAY ID.	SHEET NO.	TOTAL SHEETS
MONTANA	NH 57-6(5)267	9	23
PROJECT NUMBER 1303-005			

CIRCLE - SOUTHWEST

OWNERSHIP

PARCEL	NAME	ADDRESS	TOTAL AREA	GROSS R/W AREA	EX. EASE. AREA	NET AREA	REMAINDER LEFT	REMAINDER RIGHT	CONST. PMT. AREA	EASE. AREA
* 1	McCONE ELECTRIC CO-OP INC., A MT CORP	117 E. MAIN, CIRCLE, MT 59215		18.36 AC.	0.78 AC.	17.58 AC.				
* 2	BN & SF RWY COMPANY			SEE	SHEET	NO. 10				
19	STANLEY & KATHERINE ROBBINS	CIRCLE, MT 59215		SEE	SHEET	NO. 12				
21	STANLEY & KATHERINE ROBBINS	CIRCLE, MT 59215		SEE	SHEET	NO. 12				

* ADVANCE ACQUISTITION PARCELS

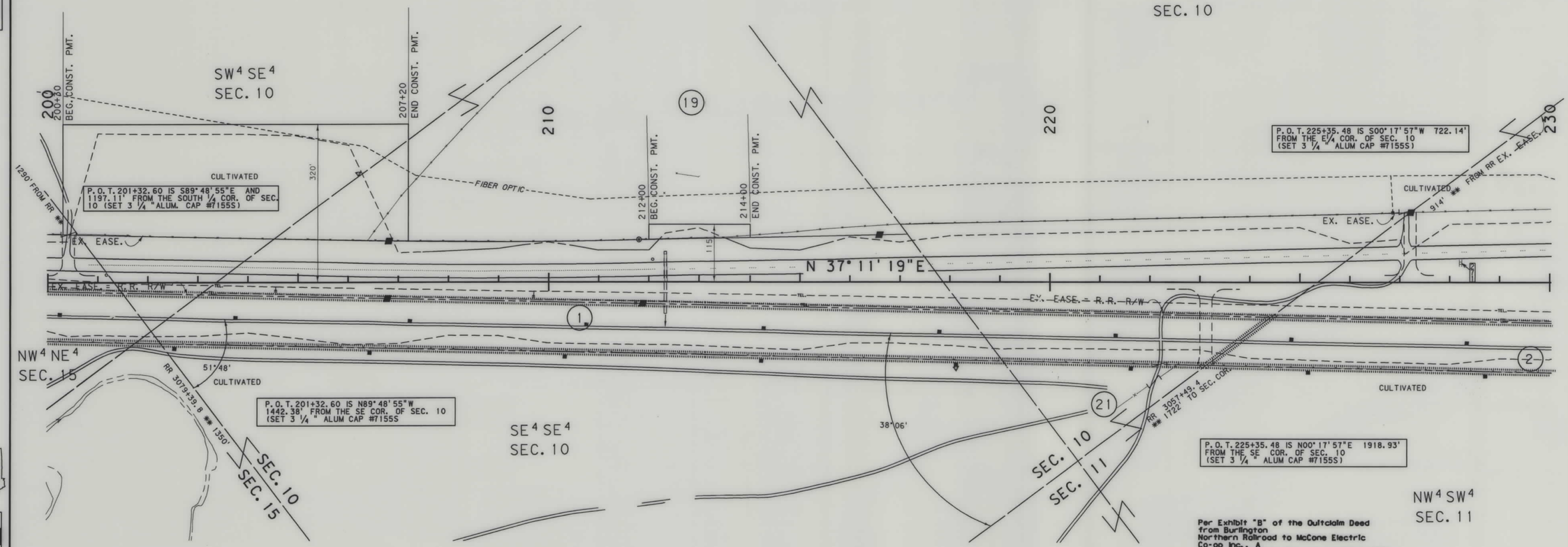

Per Exhibit "B" of the Quitclaim Deed from Burlington Northern Railroad to McCone Electric Co-op Inc., A Surface Easement only was granted over and upon the Railroad Right-of-way in the NW1/4SW1/4, NE1/4NW1/4, NW1/4NE1/4Sec. 11 T18N R47E (Doc. No. 169611, Book 64 Page 349, County of McCone)

** SECTION LINE TIES FROM RAILROAD RIGHT-OF-WAY MAP

BACKSLOPE LIMITS INCLUDE ROUNDING
CONSTRUCTION LIMITS: CUT SECTION — TOP OF CUT; TOE OF FILL — DITCH BOTTOM

FHWA/DOT APPROVAL 4-3-98

MAP REVISED

STATE OF MONTANA
DEPARTMENT OF TRANSPORTATION
HIGHWAYS DIVISION
RIGHT OF WAY PLAN
McCONE COUNTY

SCALE: 0 50' 100' 200' 300'

CSWP1. ROW. ROW

NH 57-6(5)267 SHT 9 OF 23

MONTANA DEPARTMENT OF TRANSPORTATION

RDROW

MONTANA CADD

9 8 7 6 5 4 3 2 1

C:\dgn\1303j1.row Apr 03, 1998 08:50:38

STATE	RIGHT OF WAY ID.	SHEET NO.	TOTAL SHEETS
MONTANA	NH 57-6(5)267	10	23
PROJECT NUMBER 1303-005			

CIRCLE - SOUTHWEST

OWNERSHIP

PARCEL	NAME	ADDRESS	TOTAL AREA	GROSS R/W AREA	EX. EASE. AREA	NET AREA	REMAINDER LEFT	REMAINDER RIGHT	CONST. PMT. AREA	EASE. AREA
* 2	BN & SF RWY COMPANY			2.66 AC.		2.66 AC.				
* 3	McCONE ELECTRIC CO-OP INC., A MT CORP.			3.81 AC.		3.81 AC.				
* 4	BN & SF RWY COMPANY			SEE	SHEET	NO. 11				
19	STANLEY & KATHERINE ROBBINS	CIRCLE, MT 59215		SEE	SHEET	NO. 12				
21	STANLEY & KATHERINE ROBBINS	CIRCLE, MT 59215		SEE	SHEET	NO. 12				

* ADVANCE ACQUISITION PARCELS

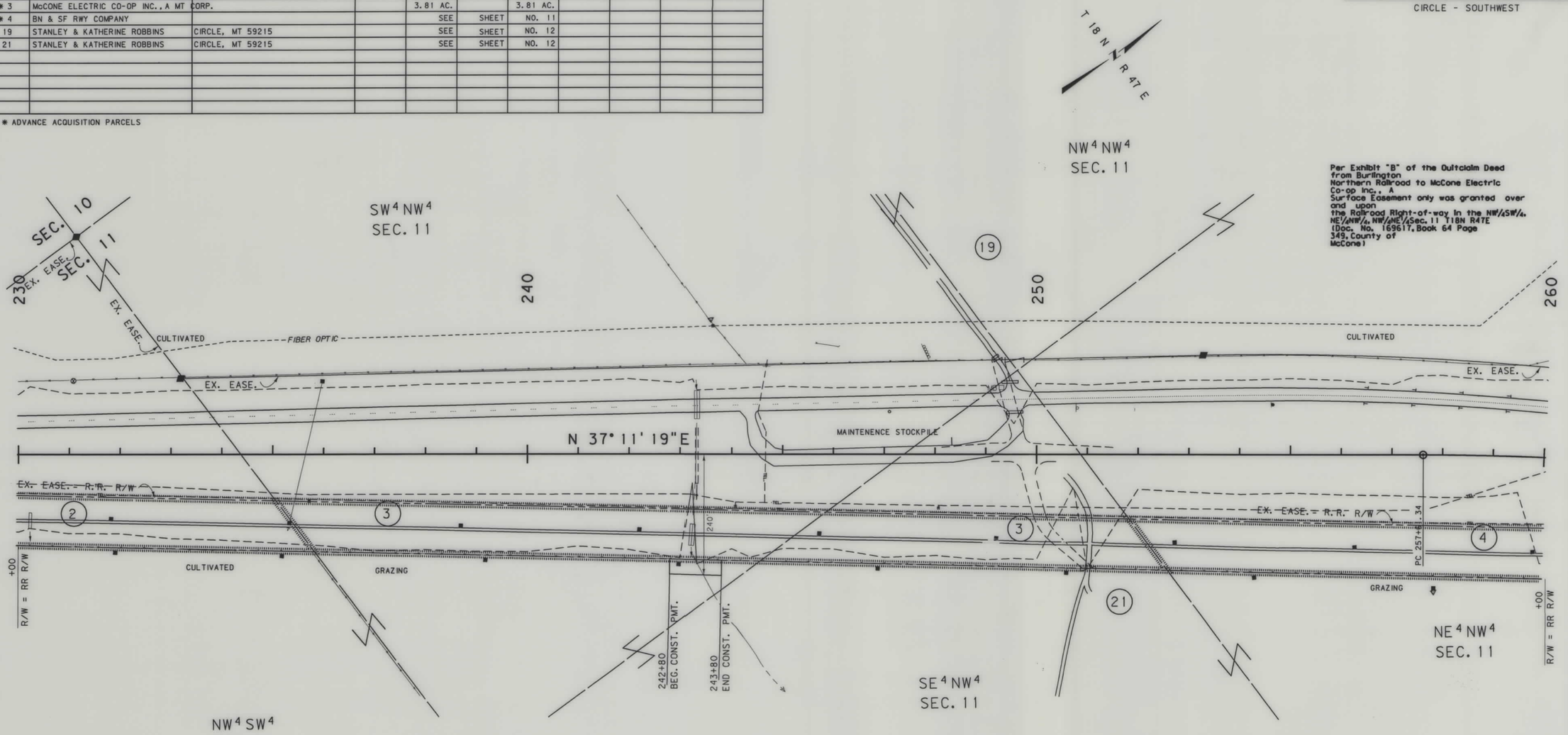

Per Exhibit "B" of the Quitclaim Deed from Burlington Northern Railroad to McCone Electric Co-op Inc., A Surface Easement only was granted over and upon the Railroad Right-of-way in the NW¼SW¼, NE¼NW¼, NW¼NE¼Sec. 11 T18N R47E (Doc. No. 169617, Book 64 Page 349, County of McCone)

** SECTION LINE TIES FROM RAILROAD RIGHT-OF-WAY MAP

BACKSLOPE LIMITS INCLUDE ROUNDING
CONSTRUCTION LIMITS: CUT SECTION TOE OF FILL — TOP OF CUT — DITCH BOTTOM

FHWA/DOT APPROVAL 4-3-98

MAP REVISED

STATE OF MONTANA
DEPARTMENT OF TRANSPORTATION
HIGHWAYS DIVISION
RIGHT OF WAY PLAN
McCONE COUNTY

SCALE:
0 50' 100' 200' 300'

1303p1.ROW

NH 57-6(5)267 SHT 10 OF 23

MONTANA DEPARTMENT OF TRANSPORTATION

RDROW

MONTANA CADD

9 8 6 5 4 3 2 1

c:\dgn\13031.row Apr 03 1998 06:50:33

STATE	RIGHT OF WAY ID.	SHEET NO.	TOTAL SHEETS
MONTANA	NH 57-6(5)267	11	23
PROJECT NUMBER 1303-005			

CIRCLE - SOUTHWEST

OWNERSHIP

PARCEL	NAME	ADDRESS	TOTAL AREA	GROSS R/W AREA	EX. EASE. AREA	NET AREA	REMAINDER LEFT	REMAINDER RIGHT	CONST. PMT. AREA	EASE. AREA
* 4	BN & SF RWY COMPANY			3.90 AC.		3.90 AC.				
* 5	McCONE ELECTRIC CO-OP INC, A MT. CORP.			SEE	SHEET	NO. 13				
19	STANLEY & KATHERINE ROBBINS	CIRCLE, MT 59215		SEE	SHEET	NO. 12				
21	STANLEY & KATHERINE ROBBINS	CIRCLE, MT 59215		SEE	SHEET	NO. 12				

* ADVANCED ACQUISTION PARCELS

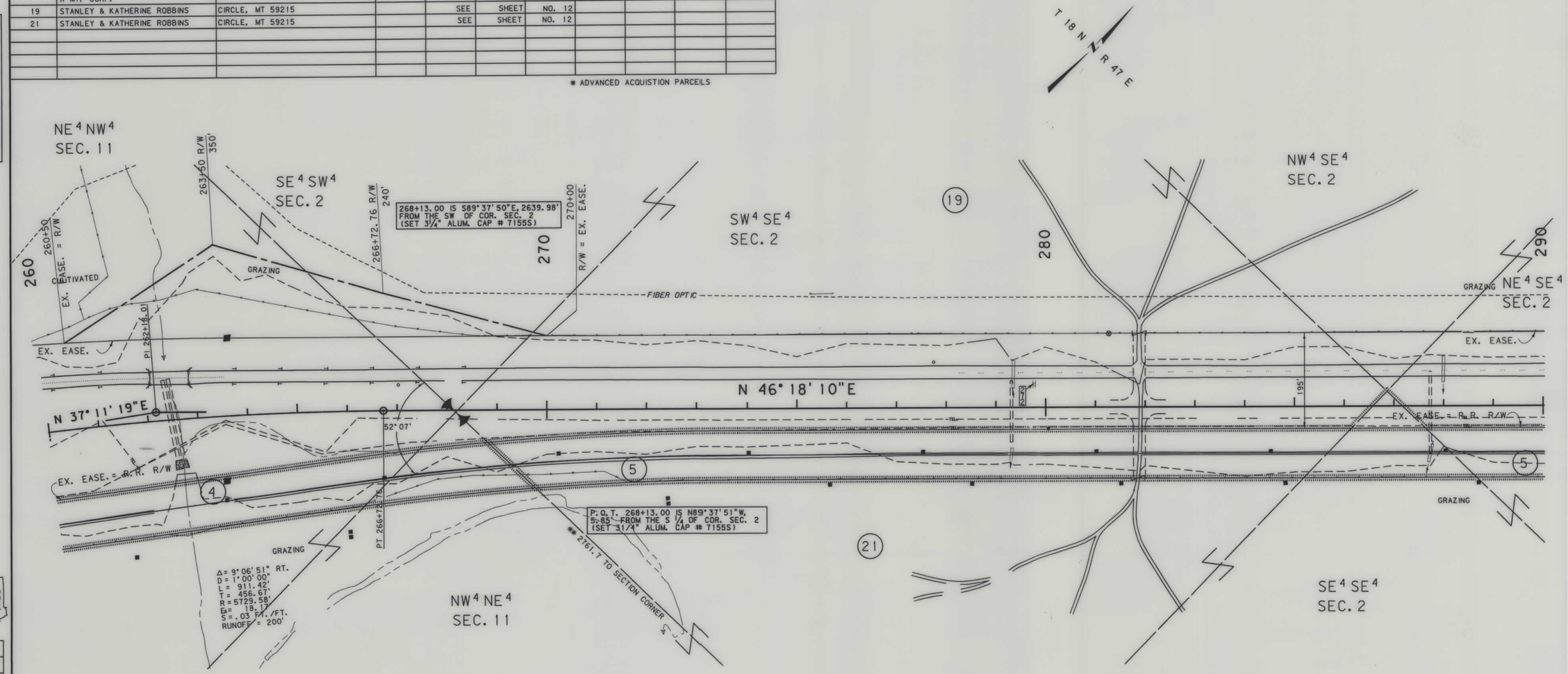

**SECTION LINES TIES FROM RAILROAD RIGHT-OF-WAY MAP.

BACKSLOPE LIMITS INCLUDE ROUNDING
CONSTRUCTION LIMITS: CUT SECTION (TOP OF CUT, DITCH BOTTOM) TOE OF FILL

FHWA/DOT APPROVAL 4-3-98

MAP REVISED

STATE OF MONTANA
DEPARTMENT OF TRANSPORTATION
HIGHWAYS DIVISION
RIGHT OF WAY PLAN
McCONE COUNTY

SCALE: 0 50' 100' 200' 300'

CSWP2.ROW

NH 57-6(5)267 SHT 11 OF 23

MONTANA DEPARTMENT OF TRANSPORTATION

MONTANA CADD

RDROW

R/W

9 8 7 6 5 4 2 1

STATE	RIGHT OF WAY ID.	SHEET NO.	TOTAL SHEETS
MONTANA	NH 57-6(5)267	12	23
PROJECT NUMBER 1303-005			

CIRCLE - SOUTHWEST

OWNERSHIP

PARCEL	NAME	ADDRESS	TOTAL AREA	GROSS R/W AREA	EX. EASE. AREA	NET AREA	REMAINDER LEFT	REMAINDER RIGHT	CONST. PMT. AREA	EASE. AREA
* 5	McCONE ELECTRIC CO-OP INC.,									
	A MT CORP	CIRCLE, MT 59215		SEE	SHEET	NO. 13				
19	STANLEY & KATHERINE ROBBINS	CIRCLE, MT 59215		50.64 AC	48.07 AC	2.57 AC			3.79 AC	
21	STANLEY & KATHERINE ROBBINS	CIRCLE, MT 59215							0.07 AC	
26	EUGENE K. & BARBARA A. KIRCHNER			SEE	SHEET	NO. 13				
	REVOCABLE LIVING TRUST	CIRCLE, MT 59215								
27	GLENN WALLER, INC., A MT CORP.	CIRCLE, MT 59215		SEE	SHEET	NO. 13				

* ADVANCED ACQUISITION PARCEL

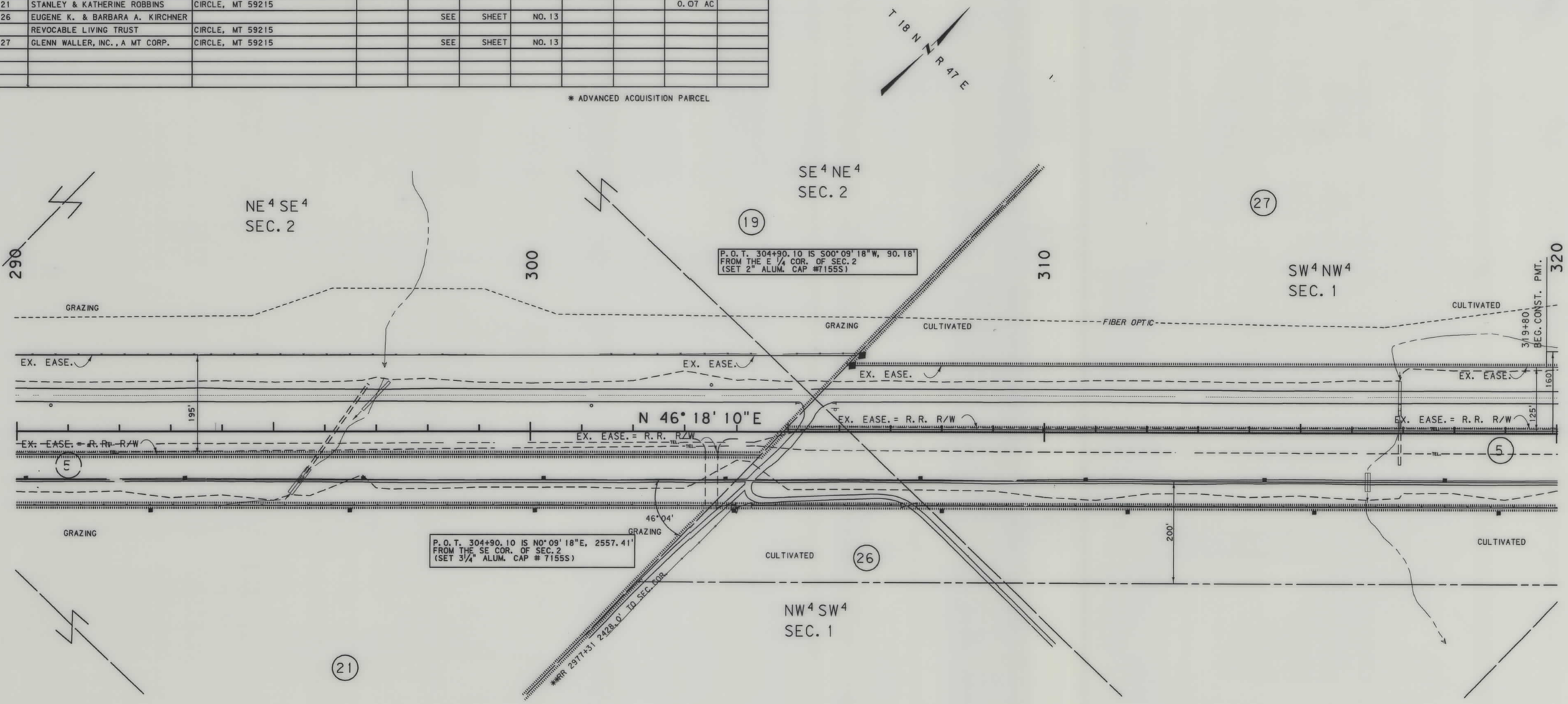

**SECTION LINES TIES FROM RAILROAD RIGHT-OF-WAY MAP.

BACKSLOPE LIMITS INCLUDE ROUNDING
CONSTRUCTION LIMITS:
CUT SECTION — TOP OF CUT, DITCH BOTTOM
TOE OF FILL

FHWA/DOT APPROVAL 4-3-98

MAP REVISED 5-5-98

STATE OF MONTANA
DEPARTMENT OF TRANSPORTATION
HIGHWAYS DIVISION
RIGHT OF WAY PLAN
McCONE COUNTY

SCALE:
0 50' 100' 200' 300'

CSWP2.ROW

NH 57-6(5)267 SHT 12 OF 23

MONTANA DEPARTMENT OF TRANSPORTATION

RDROW

MONTANA CADD

9 8 7 6 5 4 3 1

C:\dgn\13262.rdw May 05, 1998 09:43:56

STATE	RIGHT OF WAY ID.	SHEET NO.	TOTAL SHEETS
MONTANA	NH 57 - 6(5)267	13	23
PROJECT NUMBER 1303-005			

CIRCLE - SOUTHWEST

OWNERSHIP

PARCEL	NAME	ADDRESS	TOTAL AREA	GROSS R/W AREA	EX. EASE. AREA	NET AREA	REMAINDER LEFT	REMAINDER RIGHT	CONST. PMT. AREA	EASE. AREA
* 5	McCONE ELECTRIC CO-OP, A MT CORP			22.55 AC	0.36 AC	21.19 AC				
26	EUGENE K. & BARBARA A. KIRCHNER			FOR	NEGOTIATIONS	ONLY				
	REVOCABLE LIVING TRUST									
29	STATE OF MONTANA			SEE	SHEET	NO. 14				
27	GLENN WALLER, INC., A MT CORP.	CIRCLE, MT 59215							0.26 AC	
28	EUGENE K. KIRCHNER	CIRCLE, MT 59215							0.05 AC.	

* ADVANCED ACQUISITION PARCEL

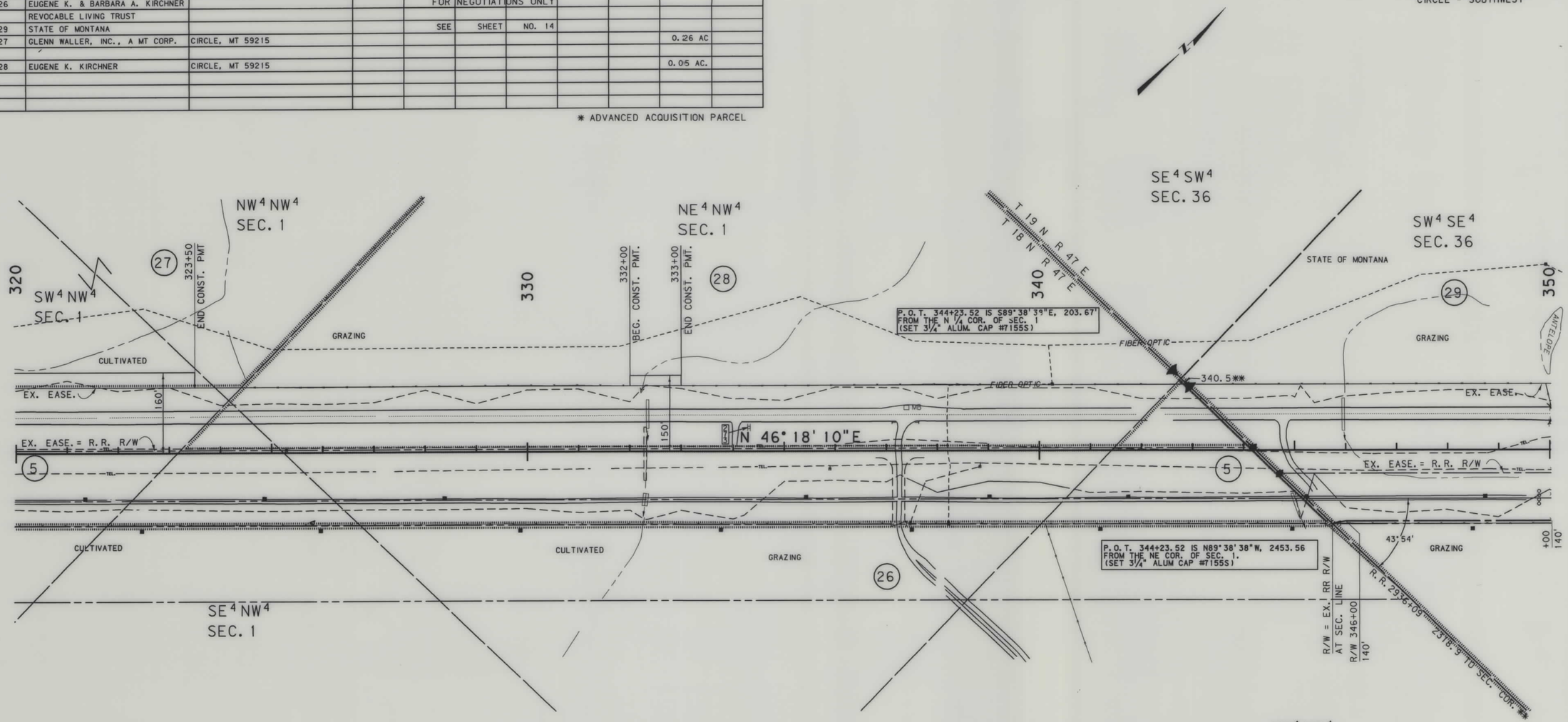

**SECTION LINES TIES FROM RAILROAD RIGHT-OF-WAY MAP.

BACKSLOPE LIMITS INCLUDE ROUNDING
CONSTRUCTION LIMITS: CUT SECTION — TOP OF CUT; TOE OF FILL — DITCH BOTTOM

FHWA/DOT APPROVAL 4-3-98

MAP REVISED 5-5-98.

STATE OF MONTANA
DEPARTMENT OF TRANSPORTATION
HIGHWAYS DIVISION
RIGHT OF WAY PLAN
McCONE COUNTY

SCALE: 0 50' 100' 200' 300'

CSWP2.ROW

MONTANA DEPARTMENT OF TRANSPORTATION

RDROW

MONTANA CADD

9 8 7 6 5 4 3 2

C:\dgn\13032.row May 05, 1998 09:43:52

NH 57-6(5)267 SHT 13 OF 23

STATE	RIGHT OF WAY ID.	SHEET NO.	TOTAL SHEETS
MONTANA	NH 57 - 6(5)267	14	23

PROJECT NUMBER 1303-005

CIRCLE - SOUTHWEST

OWNERSHIP

PARCEL	NAME	ADDRESS	TOTAL AREA	GROSS R/W AREA	EX. EASE. AREA	NET AREA	REMAINDER LEFT	REMAINDER RIGHT	CONST. PMT. AREA	EASE. AREA
* 6	McCONE ELECTRIC CO-OP INC., A MT CORP			SEE	SHEET	NO. 20				
29	STATE OF MONTANA		640 AC.	21.04 AC.	14.00 AC.	***7.04AC	562.74 AC.	56.22 AC	0.05 AC.	
30	EUGENE K. & BARBARA A. KIRCHNER	CO TRUSTEES CIRCLE, MT 59215		SEE	SHEET	NO. 15				
33	BONNIE JO WISCHMANN	P.O. BOX 158, CIRCLE, MT 59215		SEE	SHEET	NO. 16				

* ADVANCED ACQUISITION PARCEL

*** QC DEED FROM McCONE ELECTRIC CO-OP. INC., A MT CORP. FOR NET RR R/W AREA

TOTAL	40.00 AC.
GROSS	9.33 AC.
EXISTING EASEMENT	6.41 AC.
NET	2.92 AC.
REMAINDER LT.	21.97 AC.
REMAINDER RT.	8.70 AC.
EASEMENTS OR PERMITS	AC.

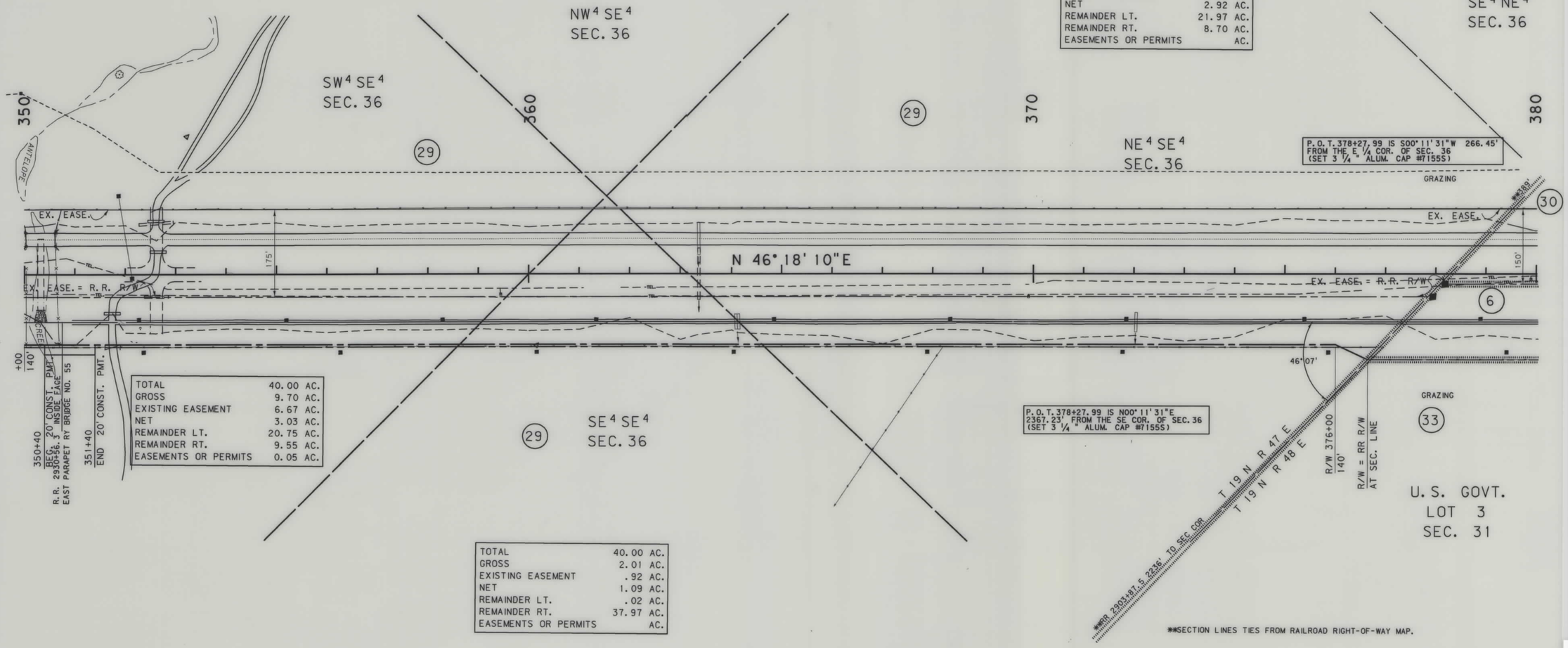

TOTAL	40.00 AC.
GROSS	9.70 AC.
EXISTING EASEMENT	6.67 AC.
NET	3.03 AC.
REMAINDER LT.	20.75 AC.
REMAINDER RT.	9.55 AC.
EASEMENTS OR PERMITS	0.05 AC.

TOTAL	40.00 AC.
GROSS	2.01 AC.
EXISTING EASEMENT	.92 AC.
NET	1.09 AC.
REMAINDER LT.	.02 AC.
REMAINDER RT.	37.97 AC.
EASEMENTS OR PERMITS	AC.

**SECTION LINES TIES FROM RAILROAD RIGHT-OF-WAY MAP.

BACKSLOPE LIMITS INCLUDE ROUNDING

CONSTRUCTION LIMITS: CUT SECTION — TOP OF CUT; TOE OF FILL — DITCH BOTTOM

FHWA/DOT APPROVAL 4-3-98

MAP REVISED

STATE OF MONTANA
DEPARTMENT OF TRANSPORTATION
HIGHWAYS DIVISION
RIGHT OF WAY PLAN
McCONE COUNTY

SCALE: 0 50' 100' 200' 300'

CSWP2.ROW

NH 57-6(5)267 SHT 14 OF 23

STATE	RIGHT OF WAY ID.	SHEET NO.	TOTAL SHEETS
MONTANA	NH 57 - 6(5)267	15	23
PROJECT NUMBER 1303-005			
CIRCLE - SOUTHWEST			

OWNERSHIP

PARCEL	NAME	ADDRESS	TOTAL AREA	GROSS R/W AREA	EX. EASE. AREA	NET AREA	REMAINDER LEFT	REMAINDER RIGHT	CONST. PMT. AREA	EASE. AREA
* 6	McCONE ELECTRIC CO-OP, A MT CORP			SEE	SHEET	NO. 20				
30	EUGENE K. & BARBARA A. KIRCHNER,	CO TRUSTEES CIRCLE, MT 59215							1.08 AC	
31	C.R. NOLAND	CIRCLE, MT 59215		SEE	SHEET	NO. 17				
33	BONNIE JO WISCHMANN	P.O. BOX 158, CIRCLE, MT 59215		SEE	SHEET	NO. 16				

* ADVANCED ACQUISITION PARCEL

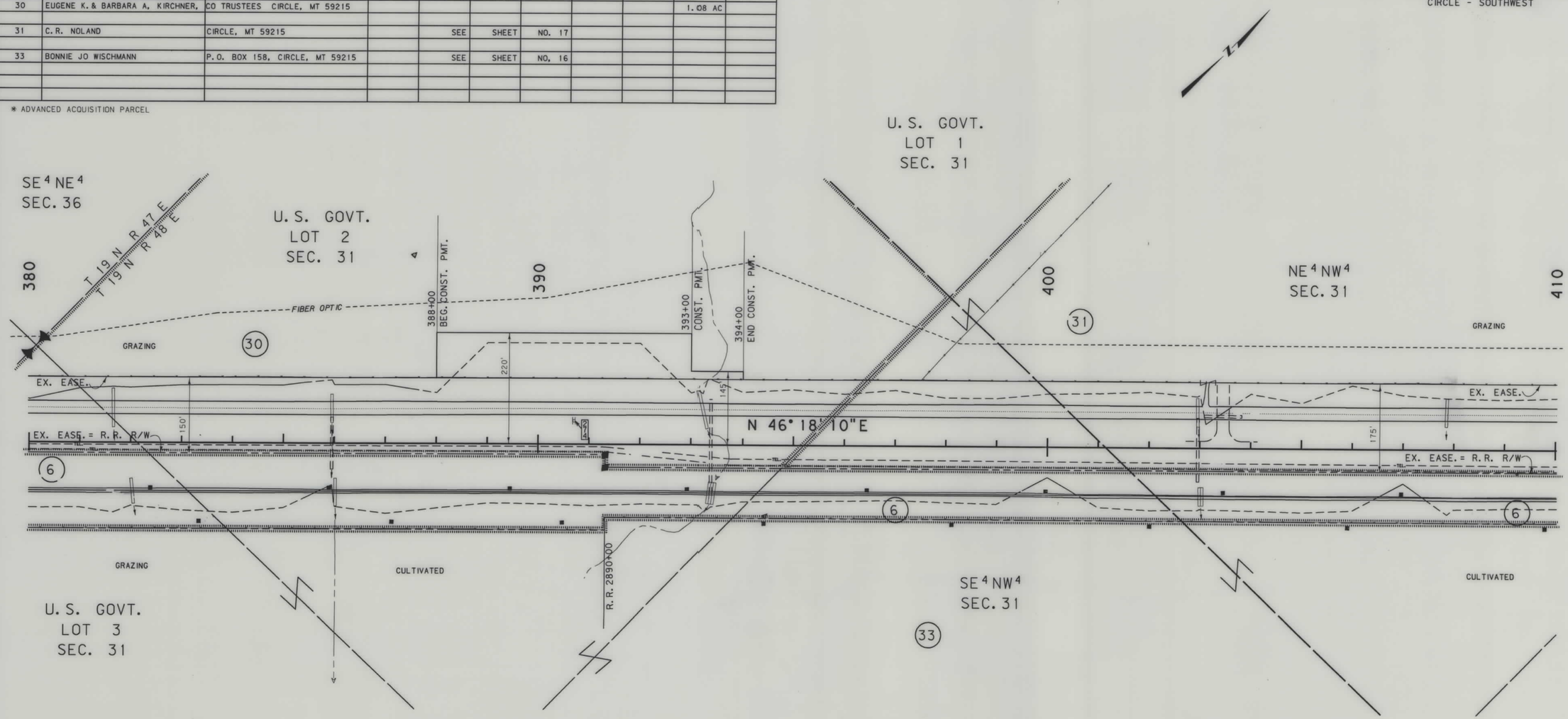

**SECTION LINES TIES FROM RAILROAD RIGHT-OF-WAY MAP.

BACKSLOPE LIMITS INCLUDE ROUNDING
CONSTRUCTION LIMITS: CUT SECTION — TOP OF CUT, DITCH BOTTOM; TOE OF FILL

FHWA/DOT APPROVAL 4-3-98

MAP REVISED

STATE OF MONTANA
DEPARTMENT OF TRANSPORTATION
HIGHWAYS DIVISION
RIGHT OF WAY PLAN
McCONE COUNTY

SCALE: 0 50' 100' 200' 300'

CSWP2.ROW

NH 57-6(5)267 SHT 15 OF 23

RDROW

MONTANA DEPARTMENT OF TRANSPORTATION

MONTANA CADD

9 8 7 6 4 3 2 1

C:\dgn\130302.rdw Apr 03, 1998 06:48:29

STATE	RIGHT OF WAY ID.	SHEET NO.	TOTAL SHEETS
MONTANA	NH 57 - 6(5)267	16	23
PROJECT NUMBER 1303-005			
CIRCLE - SOUTHWEST			

OWNERSHIP

PARCEL	NAME	ADDRESS	TOTAL AREA	GROSS R/W AREA	EX. EASE. AREA	NET AREA	REMAINDER LEFT	REMAINDER RIGHT	CONST. PMT. AREA	EASE. AREA
* 6	McCONE ELECTRIC CO-OP INC., A MT CORP			SEE	SHEET	NO. 20				
31	C.R. NOLAND	CIRCLE, MT 59215		SEE	SHEET	NO. 17				
32	CHARLES R. NOLAND, ETAL	BOX 16, CIRCLE, MT 59215	FOR NEGOTIATIONS ONLY							
33	BONNIE JO WISCHMANN	P.O. BOX 158, CIRCLE, MT 59215	FOR NEGOTIATIONS ONLY							
36	GENE E. ERIS E. VEJTASA	CIRCLE, MT 59215		SEE	SHEET	NO. 17				

* ADVANCED ACQUISITION PARCEL

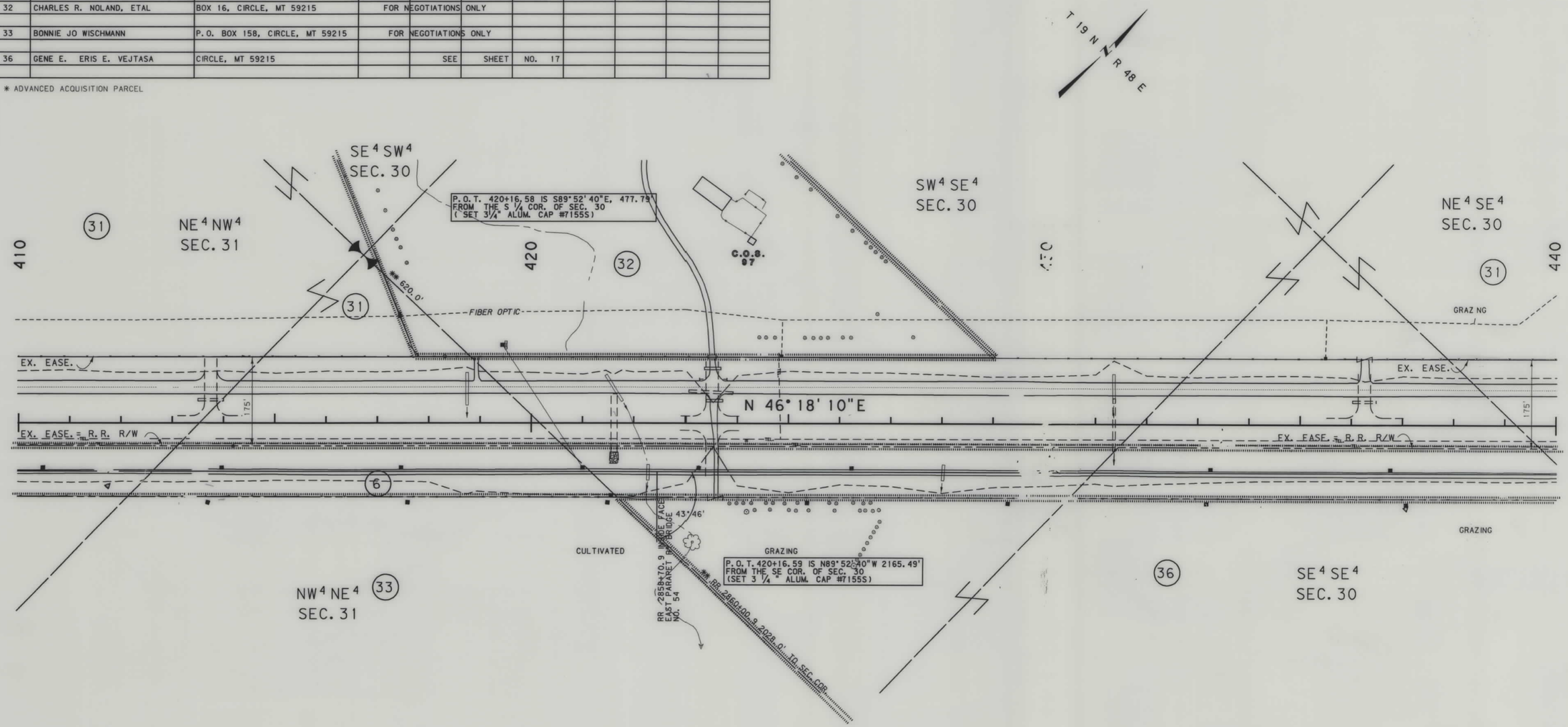

**SECTION LINES TIES FROM RAILROAD RIGHT-OF-WAY MAP.

BACKSLOPE LIMITS INCLUDE ROUNDING
CONSTRUCTION LIMITS: CUT SECTION — TOP OF CUT; TOE OF FILL — DITCH BOTTOM

FHWA/DOT APPROVAL 4-3-98

MAP REVISED 4-16-98.

STATE OF MONTANA
DEPARTMENT OF TRANSPORTATION
HIGHWAYS DIVISION
RIGHT OF WAY PLAN
McCONE COUNTY

SCALE: 0 50' 100' 200' 300'

CSMP2.ROW

NH 57-6(5)267 SHT 16 OF 23

MONTANA DEPARTMENT OF TRANSPORTATION

RDROW

MONTANA CADD

9 8 7 6 5 3 2 1

C:\MH13262.rdw Apr 16, 1998 13:11:07

STATE	RIGHT OF WAY ID.	SHEET NO.	TOTAL SHEETS
MONTANA	NH 57 - 6(5)267	17	23
PROJECT NUMBER 1303-005			

CIRCLE - SOUTHWEST

OWNERSHIP

PARCEL	NAME	ADDRESS	TOTAL AREA	GROSS R/W AREA	EX. EASE. AREA	NET AREA	REMAINDER LEFT	REMAINDER RIGHT	CONST. PMT. AREA	EASE. AREA
* 6	McCONE ELECTRIC CO-OP INC., A MT CORP			SEE	SHEET	NO. 20				
31	C.R. NOLAND	CIRCLE, MT 59215							0.31 AC.	
34	PAULINE WISCHMANN & ANNE HAHN	CIRCLE, MT 59215		FOR NEGOTIATIONS ONLY						
35	EDWIN SCHUMACHER ETAL	P.O. BOX 171 CIRCLE, MT 59215		SEE	SHEET	NO. 18				
36	GENE E. & ERIS E. VEJTASA			FOR NEGOTIATIONS ONLY						
37	N.J. HASTETTER, TRUSTEE, ETAL	P.O. BOX K, CIRCLE, MT. 59215		SEE	SHEET	NO. 18				

* ADVANCED ACQUISITION PARCEL

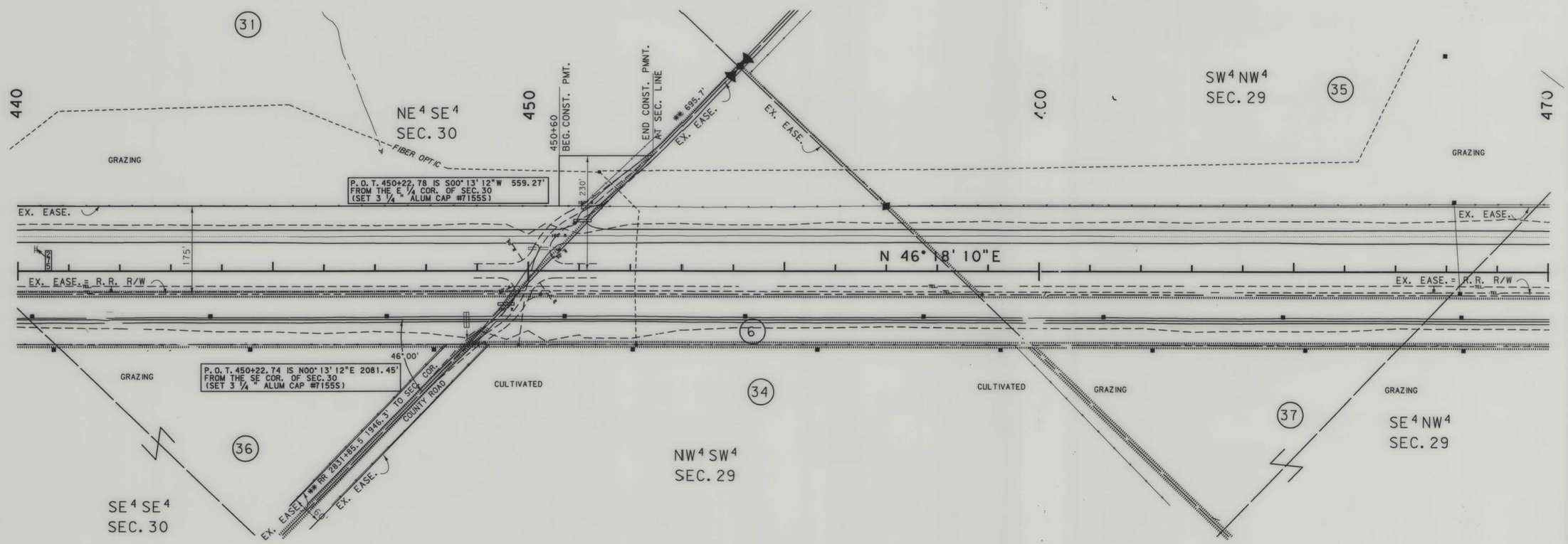

**SECTION LINES TIES FROM RAILROAD RIGHT-OF-WAY MAP.

BACKSLOPE LIMITS INCLUDE ROUNDING
CONSTRUCTION LIMITS: CUT SECTION — TOP OF CUT; TOE OF FILL — DITCH BOTTOM

FHWA/DOT APPROVAL 4-3-98

MAP REVISED 4-16-98.

STATE OF MONTANA
DEPARTMENT OF TRANSPORTATION
HIGHWAYS DIVISION
RIGHT OF WAY PLAN
McCONE COUNTY
SCALE: 0 50' 100' 200' 300'

CSWP2.ROW

NH 57-6(5)267 SHT 17 OF 23

RDROW

MONTANA CADD

8 7 6 5 4 3 2 1

MONTANA DEPARTMENT OF TRANSPORTATION

C:\ADM\13SCS.PLW Apr 16, 1998 12:36:31

STATE	RIGHT OF WAY ID.	SHEET NO.	TOTAL SHEETS
MONTANA	NH 57 - 6(5)267	18	23
PROJECT NUMBER 1303-005			

CIRCLE - SOUTHWEST

OWNERSHIP

PARCEL	NAME	ADDRESS	TOTAL AREA	GROSS R/W AREA	EX. EASE. AREA	NET AREA	REMAINDER LEFT	REMAINDER RIGHT	CONST. PMT. AREA	EASE. AREA
* 6	McCONE ELECTRIC CO-OP, INC., A MT CORP			SEE	SHEET	NO. 20				
35	EDWIN SCHUMACHER, ETAL	P.O. BOX 171, CIRCLE, MT 59215		SEE	SHEET	NO. 19				
37	N.J. HASTETTER, TRUSTEE, ETAL.	P.O. BOX K, CIRCLE, MT. 59215	FOR NEGOTIATIONS ONLY							
38	EDWIN SCHUMACHER, ETAL			SEE	SHEET	NO. 19				

* ADVANCED ACQUISITION PARCEL

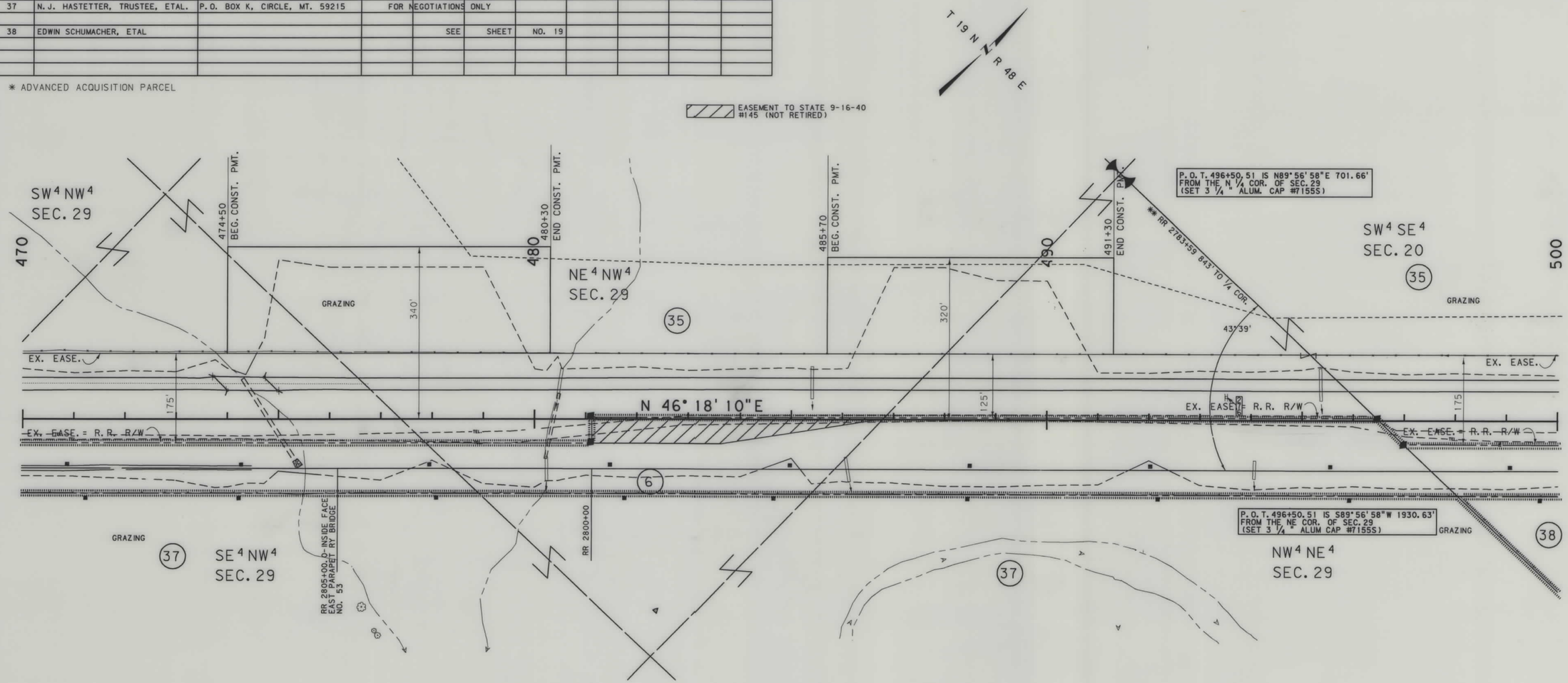

**SECTION LINES TIES FROM RAILROAD RIGHT-OF-WAY MAP.

BACKSLOPE LIMITS INCLUDE ROUNDING
CONSTRUCTION LIMITS: CUT SECTION — TOP OF CUT, DITCH BOTTOM; TOE OF FILL

FHWA/DOT APPROVAL 4-3-98

MAP REVISED

STATE OF MONTANA
DEPARTMENT OF TRANSPORTATION
HIGHWAYS DIVISION
RIGHT OF WAY PLAN
McCONE COUNTY

SCALE: 0 50' 100' 200' 300'

CSWP2.ROW

NH 57-6(5)267 SHT 18 OF 23

MONTANA DEPARTMENT OF TRANSPORTATION

MONTANA CADD

RDROW

9 7 6 5 4 3 2 1

c:\dgn\130262.rdw Apr 03, 1998 08:48:45

STATE	RIGHT OF WAY ID.	SHEET NO.	TOTAL SHEETS
MONTANA	NH 57 - 6(5)267	19	23
PROJECT NUMBER 1303-005			

CIRCLE - SOUTHWEST

OWNERSHIP

PARCEL	NAME	ADDRESS	TOTAL AREA	GROSS R/W AREA	EX. EASE. AREA	NET AREA	REMAINDER LEFT	REMAINDER RIGHT	CONST. PMT. AREA	EASE. AREA
* 6	McCONE ELECTRIC CO-OP, INC. A MT CORP			SEE	SHEET	NO. 20				
35	EDWIN SCHUMACHER, ETAL	P.O. BOX 171, CIRCLE, MT 59215							6.34 AC	
38	EDWIN SCHUMACHER, ETAL	P.O. BOX 171, CIRCLE, MT 59215		SEE	SHEET	NO. 20				
39	CIRCLE RIFLE CLUB	BOX 433, CIRCLE, MT 59215		SEE	SHEET	NO. 20				
40	MASSAR RANCH, INC.	SR 231, BOX 10, CIRCLE, MT 59215		SEE	SHEET	NO. 20				
35W	EDWIN SCHUMACHER, ETAL	P.O. BOX 171, CIRCLE, MT 59215								8.18 AC.

* ADVANCED ACQUISITION PARCELS

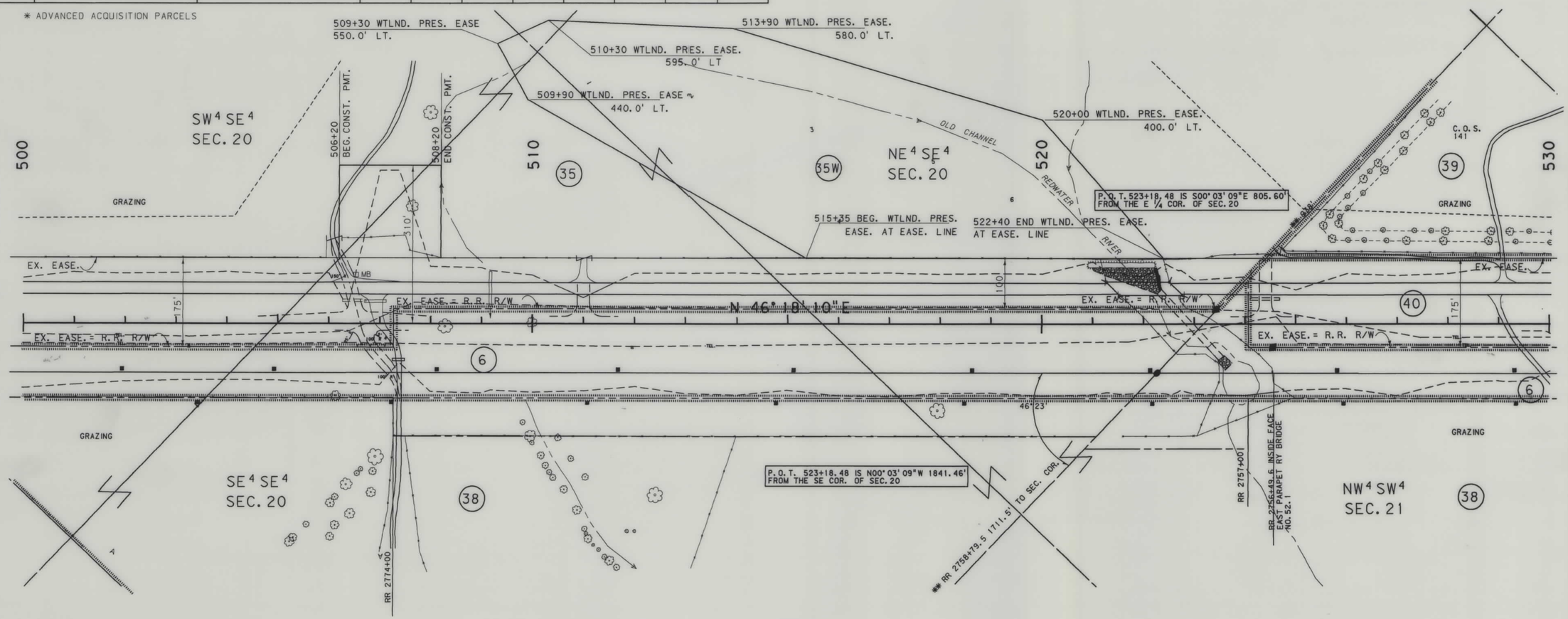

**SECTION LINES TIES FROM RAILROAD RIGHT-OF-WAY MAP.

BACKSLOPE LIMITS INCLUDE ROUNDING
CONSTRUCTION LIMITS: CUT SECTION — TOP OF CUT; TOE OF FILL — DITCH BOTTOM

FHWA/DOT APPROVAL 4-3-98

MAP REVISED 4-16-98, 5-5-98, 6-5-98,

STATE OF MONTANA
DEPARTMENT OF TRANSPORTATION
HIGHWAYS DIVISION
RIGHT OF WAY PLAN
McCONE COUNTY

SCALE: 0 50' 100' 200' 300'

CSWP2.ROW

NH 57-6(5)267 SHT 19 OF 23

MONTANA DEPARTMENT OF TRANSPORTATION

RDROW

MONTANA CADD

9 8 6 5 4 3 2 1

C:\MDT\ROW\ROW2.DGN Jun 05, 1998 10:32:26

STATE	RIGHT OF WAY ID.	SHEET NO.	TOTAL SHEET
MONTANA	NH 57 - 6(5)267	20	23
PROJECT NUMBER 1303-005			

CIRCLE - SOUTHWEST

OWNERSHIP

PARCEL	NAME	ADDRESS	TOTAL AREA	GROSS R/W AREA	EX. EASE. AREA	NET AREA	REMAINDER LEFT	REMAINDER RIGHT	CONST. PMT. AREA	EASE. AREA
* 6	McCONE ELECTRIC CO-OP, INC., A MT	CORP		46.01 AC.	0.42 AC.	45.59 AC.				
* 7	BN & SF RWY COMPANY			SEE	SHEET	NO. 21				
38	EDWIN SCHUMACHER, ETAL			FOR	NEGOTIATIONS	ONLY				
39	CIRCLE RIFLE CLUB	BOX 433 CIRCLE, MT 59215		FOR	NEGOTIATIONS	ONLY				
40	MASSAR RANCH, INC.	SR 231, BOX 10, CIRCLE, MT 59215		FOR	NEGOTIATIONS	ONLY				
55	GLACIER PARK COMPANY, A	1011 WESTERN AVENUE, SUITE 700								
	DELAWARE CORPORATION	SEATTLE, WASHINGTON 98104		SEE	SHEET	NO. 21				
56	MASSAR RANCH, INC.	SR 231, BOX 10, CIRCLE, MT 59215		SEE	SHEET	NO. 21				

* ADVANCED ACQUISITION PARCELS

EASEMENT TO COUNTY 6-26-29 #119 (NOT RETIRED) OR TO STATE 9-16-40 #145 & 12-11-61 #173 (NOT RETIRED)

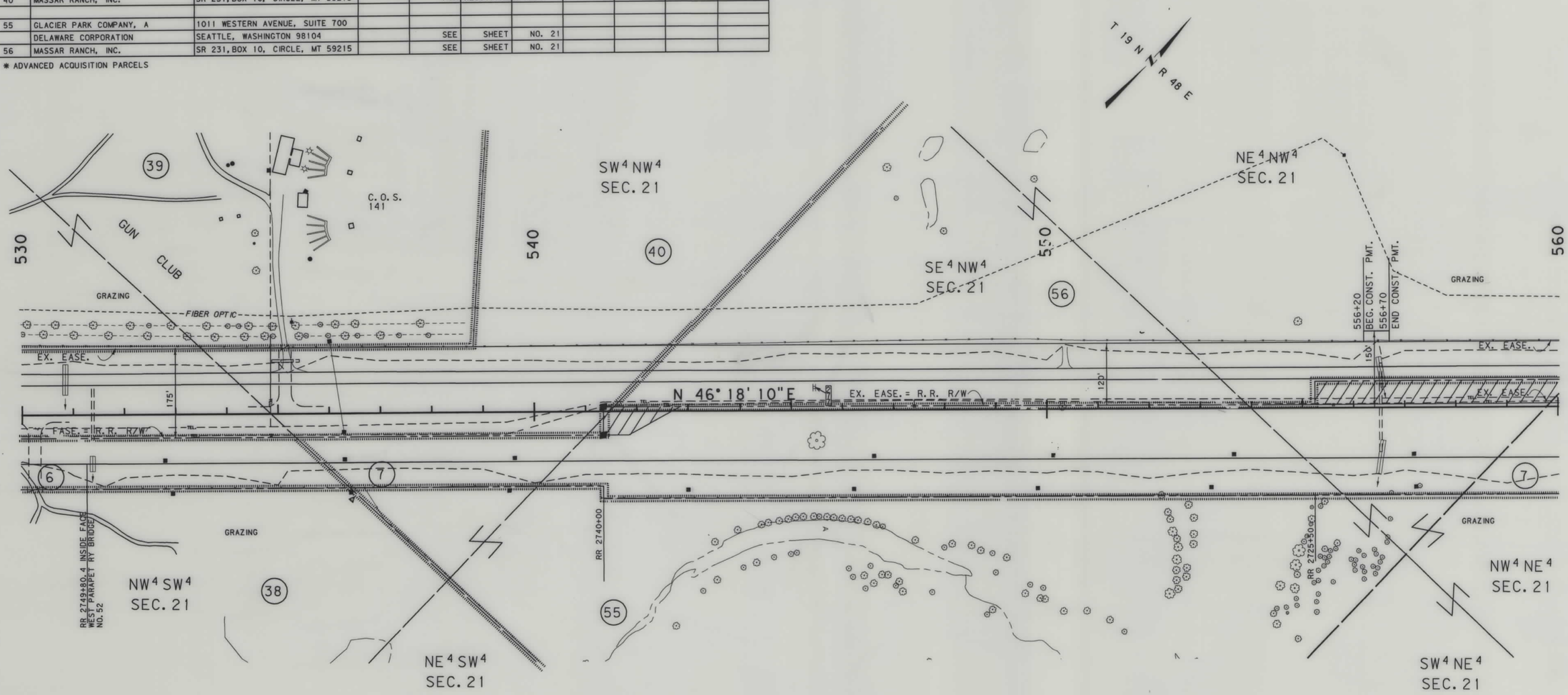

** SECTION LINE TIES FROM RAILROAD RIGHT-OF-WAY MAP

PER EXHIBIT "B" OF THE QUITCLAIM DEED FROM BURLINGTON NORTHERN RAILROAD TO McCONE ELECTRIC CO-OP., INC., A SURFACE EASEMENT ONLY WAS GRANTED OVER AND UPON THE RAILROAD RIGHT-OF-WAY IN THE S1/2NW1/4, NE1/4NW1/4, & NW1/4NE1/4 SEC/21. T 19 N R 48 E. (DOC. NO. 169617, BOOK 64, PAGE 349, COUNTY OF McCONE)

BACKSLOPE LIMITS INCLUDE ROUNDING
CONSTRUCTION LIMITS: CUT SECTION — TOP OF CUT; TOE OF FILL — DITCH BOTTOM

FHWA/DOT APPROVAL 4-3-98

MAP REVISED 4-16-98, 5-5-98,

STATE OF MONTANA
DEPARTMENT OF TRANSPORTATION
HIGHWAYS DIVISION
RIGHT OF WAY PLAN
McCONE COUNTY

SCALE: 0 50' 100' 200' 300'

CSWP3. ROW

NH 57-6(5)267 SHT 20 OF 23

MONTANA DEPARTMENT OF TRANSPORTATION

RDROW

MONTANA CADD

9 8 7 6 5 4 2 1

C:\dgn\13030.row May 05, 1998 09:49:08

STATE	RIGHT OF WAY ID.	SHEET NO.	TOTAL SHEET
MONTANA	NH 57 - 6(5)267	21	23
PROJECT NUMBER 1303-005			

CIRCLE - SOUTHWEST

OWNERSHIP

PARCEL	NAME	ADDRESS	TOTAL AREA	GROSS R/W AREA	EX. EASE. AREA	NET AREA	REMAINDER LEFT	REMAINDER RIGHT	CONST. PMT. AREA	EASE. AREA
* 7	BN & SF RWY COMPANY			15.22 AC.	1.06 AC.	14.16 AC.				
41	STATE OF MONTANA			SEE	SHEET	NO. 22				
54	GENE E. & ERIS E. VEJTASA	CIRCLE, MT 59215		SEE	SHEET	NO. 22				
55	GLACIER PARK COMPANY, A	1011 WESTERN AVENUE, SUITE 700	FOR NEGOTIATIONS	ONLY						
	DELAWARE CORPORATION	SEATTLE, WASHINGTON 98104								
56	MASSAR RANCH, INC.	SR 231, BOX 10, CIRCLE, MT 59215							0.02 AC	
54A	GENE E. & ERIS E. VEJTASA	CIRCLE, MT 59215		SEE	SHEET	NO. 22				
64	McCONE ELECTRIC CO-OP, INC. A MT CORP.			SEE	SHEET	NO. 22				

* ADVANCED ACQUISITION PARCEL

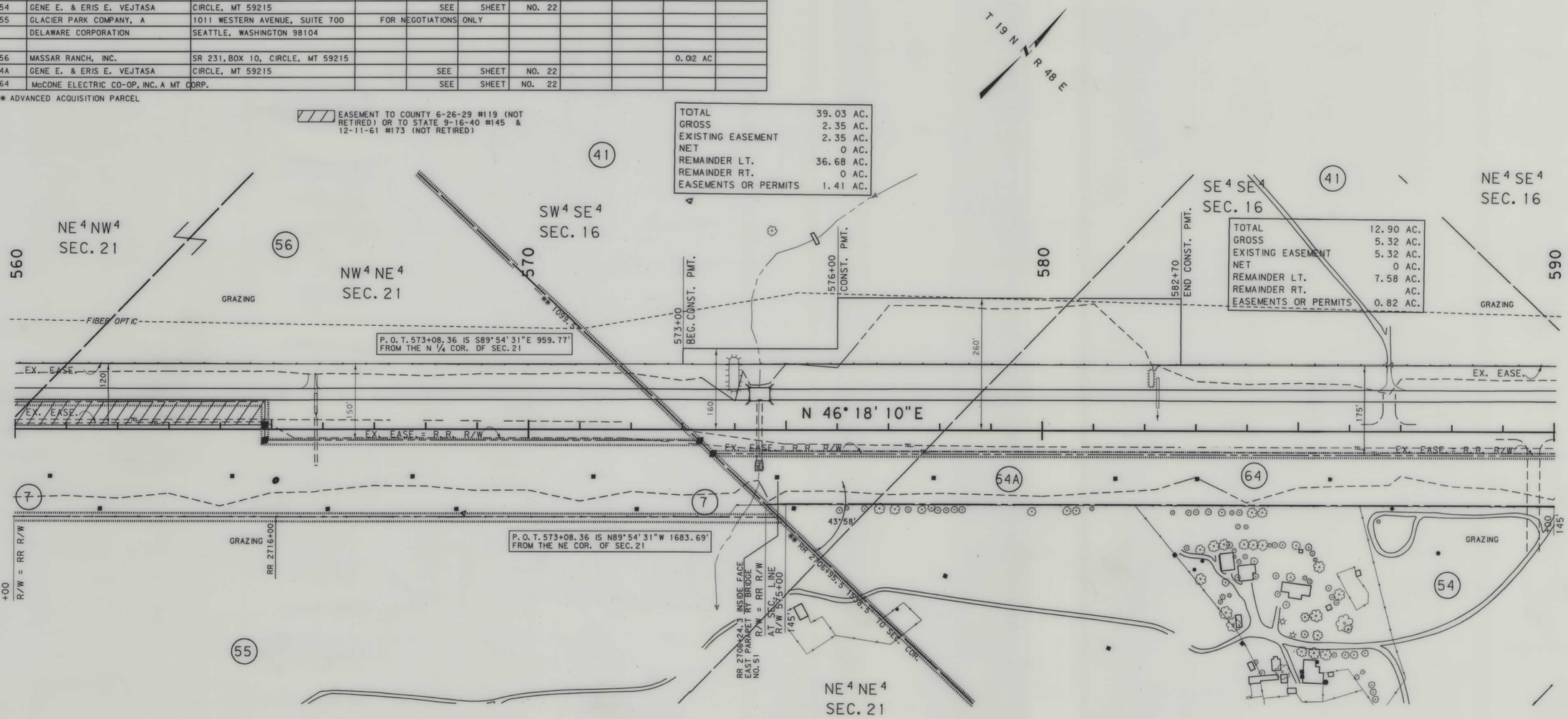

PER EXHIBIT "B" OF THE QUITCLAIM DEED FROM BURLINGTON NORTHERN RAILROAD TO McCONE ELCETRIC CO-OP., INC., A SURFACE EASEMENT ONLY WAS GRANTED OVER AND UPON THE RAILROAD RIGHT-OF-WAY IN THE S1/2NW1/4, NE1/4NW1/4, & NW1/4NE1/4 SEC. 21 T 19 N R 48 E. (DOC. NO. 169617, BOOK 64, PAGE 349, COUNTY OF McCONE)

BACKSLOPE LIMITS INCLUDE ROUNDING
CONSTRUCTION LIMITS: CUT SECTION — TOP OF CUT, DITCH BOTTOM; TOE OF FILL

FHWA/DOT APPROVAL 4-3-98

MAP REVISED 5-18-98, 8-11-98, 8-25-98,

STATE OF MONTANA
DEPARTMENT OF TRANSPORTATION
HIGHWAYS DIVISION
RIGHT OF WAY PLAN
McCONE COUNTY

SCALE: 0 50' 100' 200' 300'

CSWP3.ROW

NH 57-6(5)267 SHT 21 OF 23

MONTANA DEPARTMENT OF TRANSPORTATION

RDROW

MONTANA CADD

9 8 7 6 5 4 3 1

C:\dgn\1303ROW.row Aug 25, 1998 08:52:04

STATE	RIGHT OF WAY ID.	SHEET NO.	TOTAL SHEETS
MONTANA	NH 57 - 6(5)267	22	23
PROJECT NUMBER 1303-005			

CIRCLE - SOUTHWEST

OWNERSHIP

PARCEL	NAME	ADDRESS	TOTAL AREA	GROSS R/W AREA	EX. EASE. AREA	NET AREA	REMAINDER LEFT	REMAINDER RIGHT	CONST. PMT. AREA	EASE. AREA
* 8	McCONE ELECTRIC CO-OP, INC. A MT CORP.			3.21 AC.	0.22 AC.	2.99 AC.				
* 1, 3, 5, 6, 8	McCONE ELECTRIC CO-OP, INC. A MT CORP.			91.15 AC.	1.69 AC.	89.46 AC.				
41	STATE OF MONTANA		611.33 AC	9.78 AC.	9.78 AC.		601.55 AC		2.72 AC	
42	HILSTAD HEIGHTS, INC.	CIRCLE, MT 59215	FOR	ACCESS CONTROL						
43	BN & SF RWY COMPANY			SEE	SHEET	NO. 23				
44	DENNIS D. & KAREN C. WOLFF	CIRCLE, MT 59215	FOR	ACCESS CONTROL						
45	HILSTAD HEIGHTS, INC.	CIRCLE, MT 59215		SEE	SHEET	NO. 23				
54	GENE E. & ERIS E. VEJTASA	CIRCLE , MT 59215	FOR	NEGOTIATIONS ONLY						
57	HOWARD D. WAGNER, ETAL	1309 15TH ST S, MOORHEAD, MN	FOR	NEGOTIATIONS ONLY						
59	McCONE COUNTY		FOR	ACCESS CONTROL						
61	DON & MARION QUICK	BOX 253, CIRCLE, MT 59215								*** 0.62 AC.
54A	GENE E. & ERIS E. VEJTASA	CIRCLE, MT 59215		4.57 AC.	0	4.57 AC.				
63	McCONE COUNTY								0.70 AC.	
64	McCONE ELECTRIC CO-OP, INC. A MT CORP.			#4.57 AC.	0	4.57 AC.				

* ADVANCE ACQUISITION PARCELS

*** TO BE ACQUIRED IN THE NAME OF McCONE COUNTY
# TO BE ACQUIRED BY QUITCLAIM DEED

ROAD APPROACHES

PARCELS SERVED	NO. OF APP.	SIDE	PRIVATE: MOVABLE(1) LIMITS FROM STA.	PRIVATE: MOVABLE(1) LIMITS TO STA.	PRIVATE: JOINT-USE(2) FIXED LOCATION STATION	PUBLIC SIDE	PUBLIC STATION
						LT	610+76
44	1	LT	612+90	615+30			
45	1	LT	616+20	619+00			

(1) MOVABLE ROAD APPROACHES MAY BE RELOCATED BETWEEN THE SPECIFIED STATIONS AFTER THE INITIAL CONSTRUCTION. BEFORE RECONSTRUCTION, A PERMIT MUST BE OBTAINED FROM THE MDOT OFFICE IN GLENDIVE

(2) JOINT-USE ROAD APPROACH RELOCATIONS "RESTRICTED".

T 19 N
R 48 E

TOTAL	39.40 AC.
GROSS	2.11 AC.
EXISTING EASEMENT	2.11 AC.
NET	0 AC.
REMAINDER LT.	37.29 AC.
REMAINDER RT.	AC.
EASEMENTS OR PERMITS	0.49 AC.

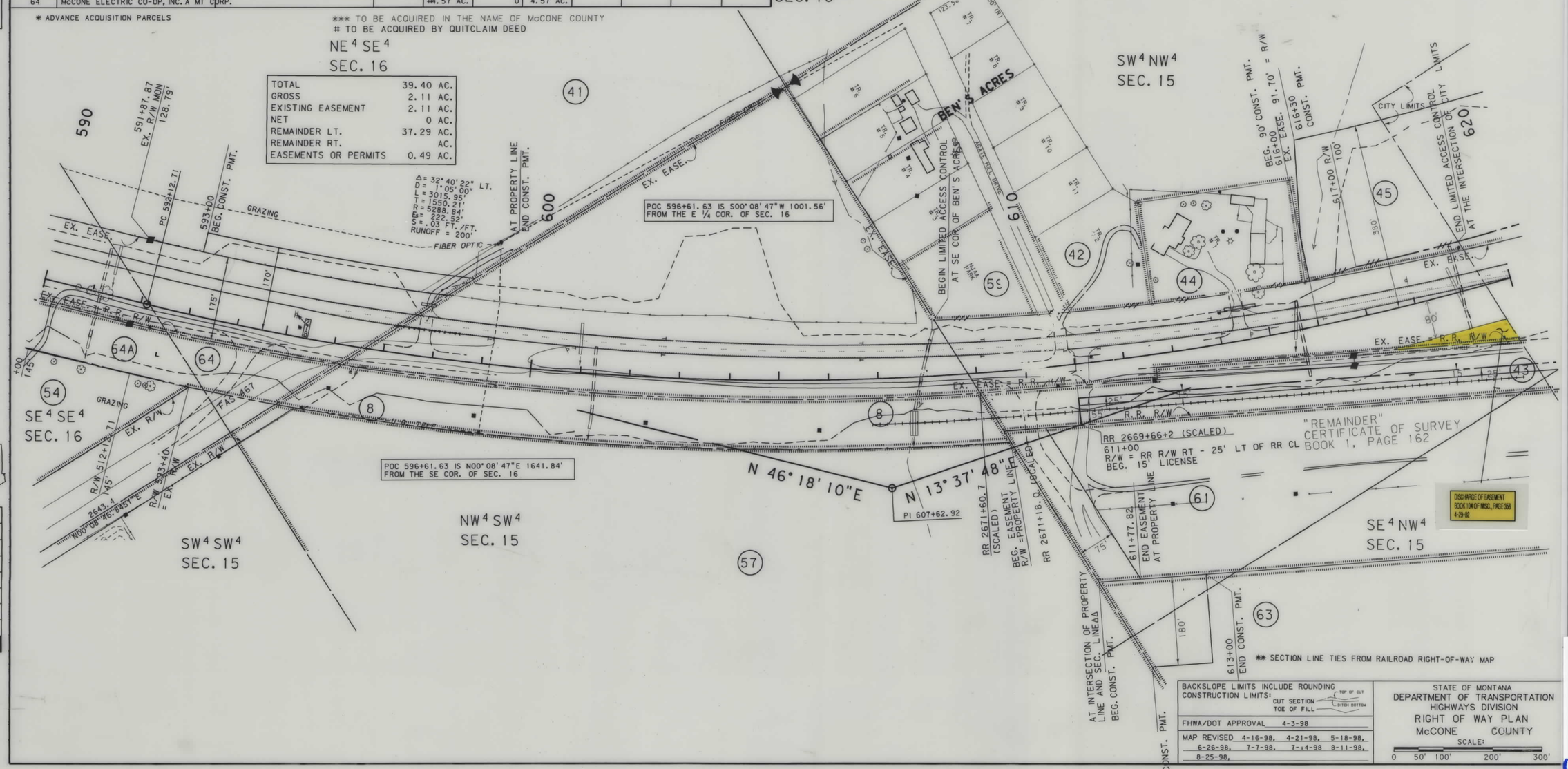

** SECTION LINE TIES FROM RAILROAD RIGHT-OF-WAY MAP

BACKSLOPE LIMITS INCLUDE ROUNDING
CONSTRUCTION LIMITS: CUT SECTION (TOP OF CUT, DITCH BOTTOM) TOE OF FILL

FHWA/DOT APPROVAL 4-3-98

MAP REVISED 4-16-98, 4-21-98, 5-18-98, 6-26-98, 7-7-98, 7-14-98 8-11-98, 8-25-98,

STATE OF MONTANA
DEPARTMENT OF TRANSPORTATION
HIGHWAYS DIVISION
RIGHT OF WAY PLAN
McCONE COUNTY

SCALE: 0 50' 100' 200' 300'

CSWP3.ROW

NH 57-6(5)267 SHT 22 OF 23

MONTANA DEPARTMENT OF TRANSPORTATION

RDROW

MONTANA CADD

9 8 7 6 5 4 3 2

C:\adm\13303.rdw Aug 25 1998 09:46:56

STATE	RIGHT OF WAY ID.	SHEET NO.	TOTAL SHEETS
MONTANA	NH 57 - 6(5)267	23	23
PROJECT NUMBER 1303-005			
CIRCLE - SOUTHWEST			

OWNERSHIP

PARCEL	NAME	ADDRESS	TOTAL AREA	GROSS R/W AREA	EX. EASE. AREA	NET AREA	REMAINDER LEFT	REMAINDER RIGHT	CONST. PMT. AREA	EASE. AREA
* 45	HILSTAD HEIGHTS, INC.	CIRCLE, MT 59215	53.59 AC.	0.88 AC		0.88 AC			9.79 AC	
46	HEATHER K. MOON	BOX 620, TERRY, MT 59349	15413 SF	3511 SF.		3511 SF.				
47	TOWN OF CIRCLE	CIRCLE, MT 59215	53275 SF.	8120 SF.		8120 SF.				
48	COLBY L. & BRIDGET S. LOUDON	PO BOX 301, CIRCLE, MT 59215	11157 SF.	1184 SF.		1184 SF.				
49	THE EVANGELICAL LUTHERAN SALEMS									
	CONGREGATION, A CORP.	CIRCLE, MT 59215	47916 SF.	3788 SF.	1540 SF.	2248 SF.				
50	HILSTAD HEIGHTS, INC.	CIRCLE, MT 59215	4014 SF.	3597 SF.		3597 SF.	417 SF.			
51	WILLIAM H. & BARBARA S. GREEN	609 S. FIRST ST., CIRCLE, MT 59215	7209 SF.	914 SF.		914 SF.				
52	LAWRENCE L. & ANITA M. NAGEL	CIRCLE, MT 59215	95[illegible]9 SF.	1379 SF.		1379 SF.				
53	JULIE ANN THORGAARD	PO BOX 315, CIRCLE, MT 59215	21917 SF.	849 SF.		849 SF.				
43	BN & SF RWY COMPANY			1.72 AC.	0.28 AC.	1.44 AC.			***	0.67 AC.
60	McCONE COUNTY		NEGOTIATIONS ONLY							
62	HARVEST STATES COOPERATIVES - MONTANA	BOX B, CIRCLE, MT 59215							0.16 AC.	

*FOR LIMITED ACCESS CONTROL

***LICENSE TO MAINTAIN DITCH

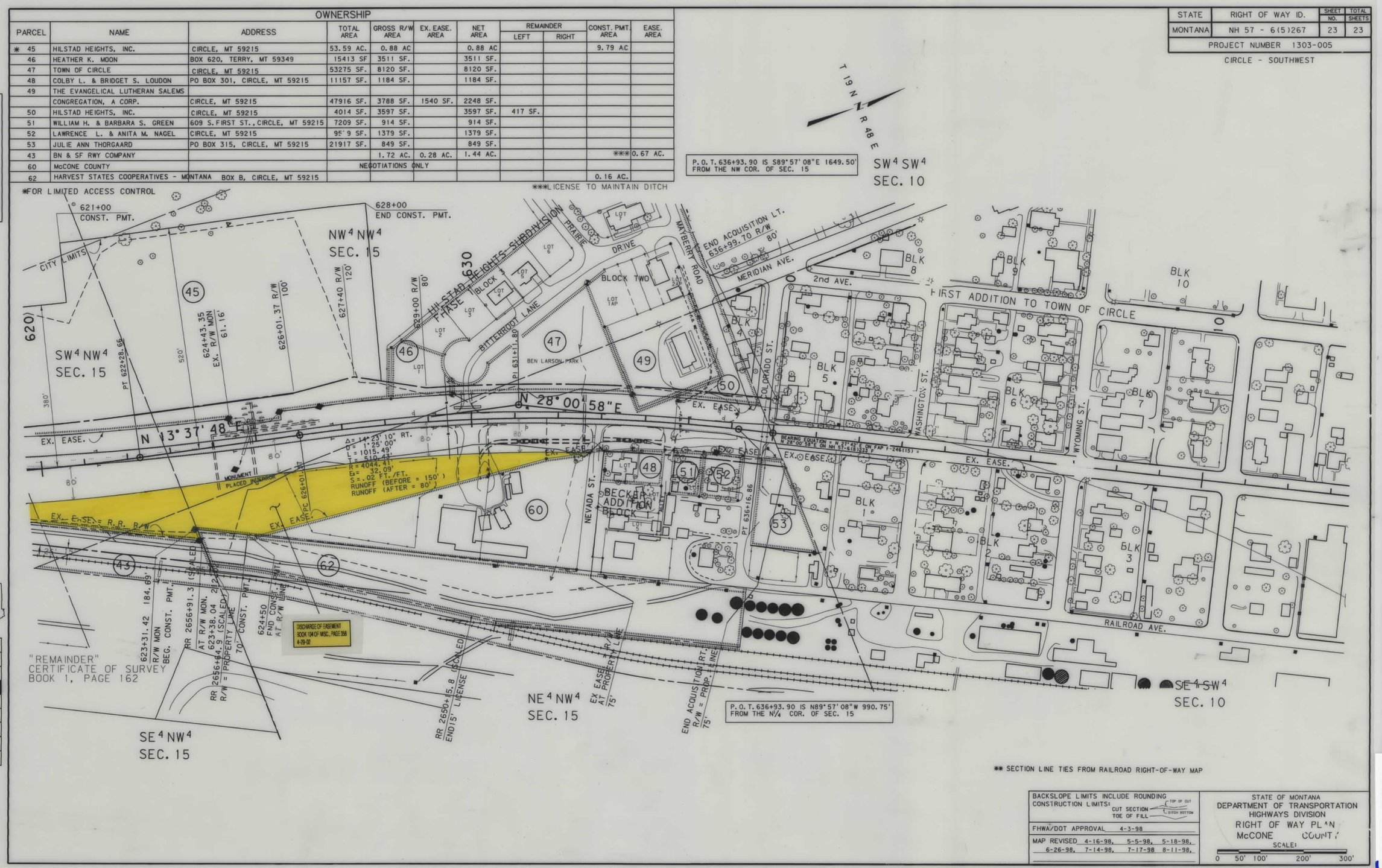

** SECTION LINE TIES FROM RAILROAD RIGHT-OF-WAY MAP

BACKSLOPE LIMITS INCLUDE ROUNDING
CONSTRUCTION LIMITS: CUT SECTION — TOP OF CUT; TOE OF FILL — DITCH BOTTOM

FHWA/DOT APPROVAL 4-3-98

MAP REVISED 4-16-98, 5-5-98, 5-18-98, 6-26-98, 7-14-98, 7-17-98 8-11-98,

STATE OF MONTANA
DEPARTMENT OF TRANSPORTATION
HIGHWAYS DIVISION
RIGHT OF WAY PLAN
McCONE COUNTY

SCALE: 0 50' 100' 200' 300'

CSWP3.ROW

NH 57-6(5)267 SHT 23 OF 23

MONTANA DEPARTMENT OF TRANSPORTATION

MONTANA CADD

C:\dgn\13R30.row Aug 12, 1998 13:17:53