PLANS
NOT
TO
SCALE

STATE	RIGHT OF WAY ID.	SHEET NO.	TOTAL SHEETS
MONTANA	STPP 45-1(12)0	1	21
PROJECT NUMBER 1326-012			

BIG TIMBER - NORTH

STATE OF MONTANA
DEPARTMENT OF TRANSPORTATION
HIGHWAYS DIVISION

RIGHT OF WAY PLAN OF FEDERAL AID PROJECT STPP 45-1(12)0

BIG TIMBER - NORTH
SWEET GRASS COUNTY

7.9 MILES

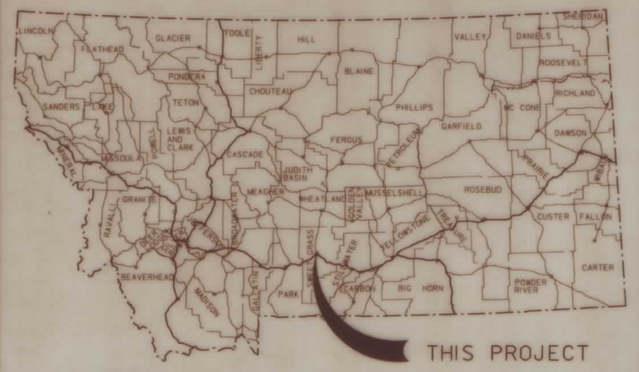

CONVENTIONAL SIGNS

- PROPOSED RIGHT OF WAY LINE
- EXISTING RIGHT OF WAY LINE
- RAILROAD RIGHT OF WAY LINE
- CENTERLINE (℄) OR PROJECTED LINE
- STK'D CENTERLINE
- SECTION LINE
- OWNERSHIP BOUNDARY
- FULL ACCESS CONTROL (AC)
- LIMITED ACCESS CONTROL
- EXISTING ACCESS CONTROL
- PRESENT TRAVELED WAY (P.T.W.)
- FENCE LINE
- EXISTING GUARDRAIL
- PROPOSED GUARDRAIL
- GATE IN FENCE
- CATTLE GUARD: EXIST. - PROPOSED
- SECTION CORNER (FOUND / UNFOUND)
- 1/4 SECTION CORNER
- CLOSING CORNER
- MEANDER CORNER
- CENTER OF SECTION
- RIGHT OF WAY MONUMENT
- PROPERTY CORNER PIN
- POWER POLE IN PLACE
- TELEPHONE POLE IN PLACE
- TELEGRAPH POLE IN PLACE
- LIGHT POLE
- PROPOSED CULVERT
- EXISTING CULVERT
- OUTLET DITCH
- INLET DITCH
- EXISTING DITCH
- CHANNEL CHANGES (CH. CH.)
- DITCH BLOCK
- RIPRAP
- BRIDGES
- RAILROADS
- PARCEL NUMBERS (2)
- APPROACH: EXIST. - PROPOSED

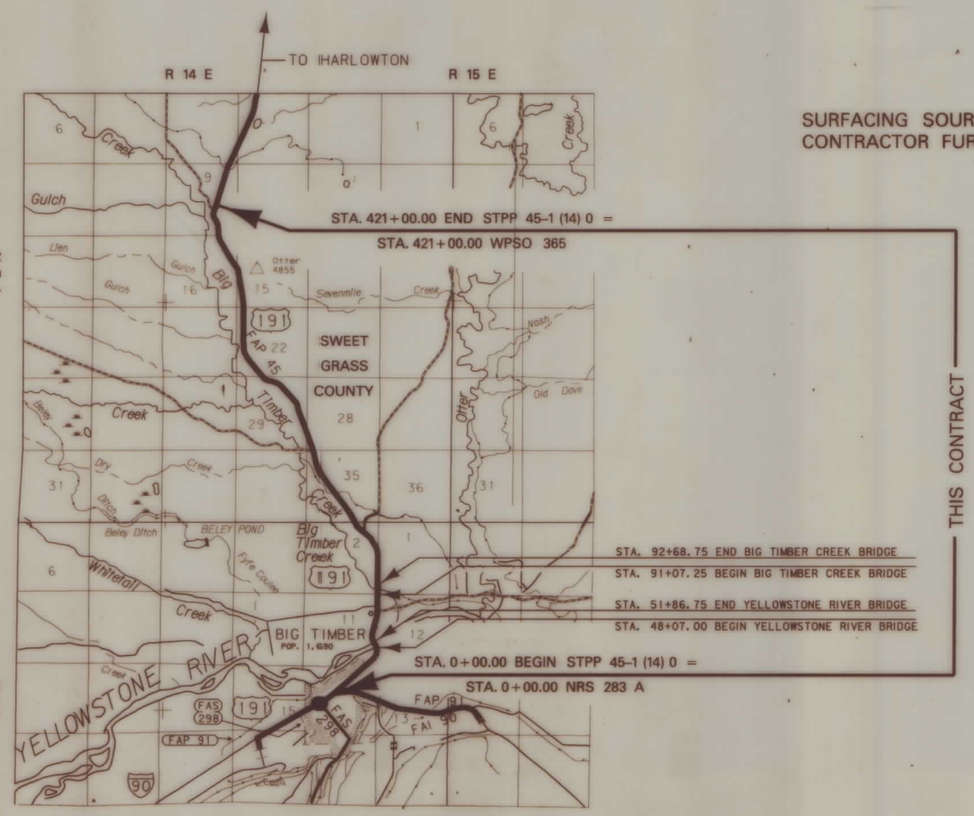

SURFACING SOURCES - CONTRACTOR FURNISHED

ASSOCIATED PROJECT ID.
F 45-1(8)0

RELATED PROJECTS
283 A, B, C-D
365
F-45(8)

FHWA/DOT APPROVAL 4-26-94

MAP REVISED 10-3-94 11-14-94 12-1-94 12-15-94 1-10-95 6-7-95 7-27-95 8-4-95 10-19-95 4-5-96 5-1-96

NOTE: "U" = UTILITY INVOLVEMENT

INDEX

PARCEL NO.	OWNERSHIP	SHEET NO.
1	DONALD D. TODD & JAMES R. YUZEITIS	2
2	BARRY L. & JANET L. KASZA	2
3	DUANE W. MYSTOL	2
4	TOWN PUMP OF BIG TIMBER, INC.	2
5	EVELYN V. WILLSON	2
6	SAM & MARIE ALGARD	2
7	MARVIN R. KING	2
8	ELSIE A. LARSON, ET AL	2, 3
9	Wm. ROBERT & NANCY JEAN WALKER	2, 3
10	KENNETH D. & BONNIE M. CONNER	3
11	JAMES H. & ROBERTA A. FELLOWS	3
12	TIMOTHY D. & DENNETTE M. MUNRO	3
13	STANLEY O. NEVIN	3
14	KAREN J. HOLCOMB	3
15	LILLIAN TRAVER REED	3
16	STENBERG, ET AL	3
17	DELETED	
18	STENBERG CONST. & SUPPLY, INC.	3
19	LAWRENCE DALE SMITH	3
20	DON STUART TELIE	3
21	DAVID W. REFSLAND	3
22	DOUGLAS D. & KATHRYN E. LOWRY	3
23	LAWRENCE D. & SANDRA SMITH	3
24	CULLEN PORTER	3
25	LILLIAN M. SMITH	3, 4
26	BRUCE N. & MARIAN L. DUNCAN	3
27	BETTY J. PARIS	3, 4
28	BETTY J. PARIS	4
29	ROBERT R., Jr. & MARIE V. FLICK	4
30	DELETED	
31	WILLIAM M. & MARY HIBNES	4
32	DELETED	
33	DELETED	
34	BIG TIMBER YARD & SCALE ASSOC.	4, 5
35	ELLA M. MOORE	4
36	DELETE	
37 & 37A	B.N. INC. LEASEE; MONTANA RAIL LINK	5, 19-21
U 38	GRAYSON & CAROL BRAKKE	5
U 39	STATE OF MONTANA	5, 6
U 40	ARCHIE W. & KATHRYN I. ELLISON	6, 7
41	DELETED	
U 42	LOREN F. & JESSIA A. BREWER	7
U 43	JOHN C. & BONNIE L. STENE	7, 8
U 44	C. JOE BELEY, ET AL	7, 8
45	MAULAND, ET AL	8, 9
U 46	SVEND & DORIS MAULAND	8, 9
46E1	A.T. & T.	8, 9
47	DONALD D. & JUDITH C. von der HAGEN	9, 10
48	WILLIAM F. FRAIZIER, JR.	9
49	LAWELLIN, ET AL	9
50	DONALD B. & JULIA K. KINSEY	9
51	MARY A. HAMILTON	9-11
52	DENNIS E. MOOS	10
53	BOB G. & LEONA F. GENTRY	10, 11
54	GEORGE E. & DAVEEN L. COSGRIFF	11
	CONTINUED ON SHEET 2	

MONTANA DEPARTMENT OF TRANSPORTATION

RDROW

MONTANA CADD DATE: 5-1-96

3	6	9
2	5	8
	4	7

STPP 45-1(12)0 SHT 1 OF 21

(1326)BTTI.ROW

STATE	RIGHT OF WAY ID.	SHEET NO.	TOTAL SHEETS
MONTANA	STPP 45-1(12)0	2	21
PROJECT NUMBER 1326-012			

BIG TIMBER - NORTH

OWNERSHIP

PARCEL	NAME	ADDRESS	TOTAL AREA	GROSS R/W AREA	EX. EASE. AREA	NET AREA	REMAINDER LEFT	REMAINDER RIGHT	CONST. PMT. AREA	EASE. AREA
1	DONALD D. TODD & JAMES R. YUZEITIS	P.O. BOX 1244, BIG TIMBER, MT 59011							700 SF	
2	BARRY L. & JANET L. KASZA	P.O. BOX 1524, BIG TIMBER, MT 59011							350 SF	
3	DUANE W. MYRSTOL								350 SF	
4	TOWN PUMP OF BIG TIMBER, INC. c/o T.F. KENNEALLY	600 S. MAIN, BUTTE, MT 59701							532 SF	
5	EVELYN V. WILLSON	BOX 164, BIG TIMBER, MT 59011							700 SF	
6	SAM & MARIE ALGARD	BOX 45, BIG TIMBER, MT 59011							450 SF	
7	MARVIN R. ARLIAN	BOX 189, BIG TIMBER, MT 59011							300 SF	
8	ELSIE A. LARSON, ET AL	BOX 362, BIG TIMBER, MT 59011		SEE	SHEET	3				
9	Wm. ROBERT & NANCY JEAN WALKER	BOX 1354, BIG TIMBER, MT 59011		SEE	SHEET	3				

INDEX
(CONTINUED FROM SHEET 1)

PARCEL NO.	OWNERSHIP	SHEET NO.
55	GEORGE E. & DAVEEN L. COSGRIFF	11
56	DAVID L. & WANDA J. HATHAWAY	11-15
57	KAIA COSGRIFF	11
58	CHARLES R. & MARIANNE LAIRD	11, 12
59	NEWHALL & EMMERSON	15, 16
60	ARNESON RANCH, INC.	15, 16
61	NADINE M. FRITZ	15, 16
62	MARGARET L. DRIVDAHL	16, 17
63	MARGARET L. DRIVDAHL	16, 17
64	TIMOTHY & JANICE IRENE NEWELL	16
65	DELETED	
66	BUFFALO JUMP RANCH COMPANY	17, 18
67	BUFFALO JUMP RANCH COMPANY	17, 18
68	DELETED	
69	DALE C. & REBECCA B. OBERLY	5
70	GRAYSON & CAROL L. BRAKKE	5
71	RICHARD W. & CAROLINE L. LITTELL	5 & 21
72	DELETED	6

STATION 0+00.00 BEGIN STPP 45-1(14)0 =
STATION 0+00.00 NRS 283 A

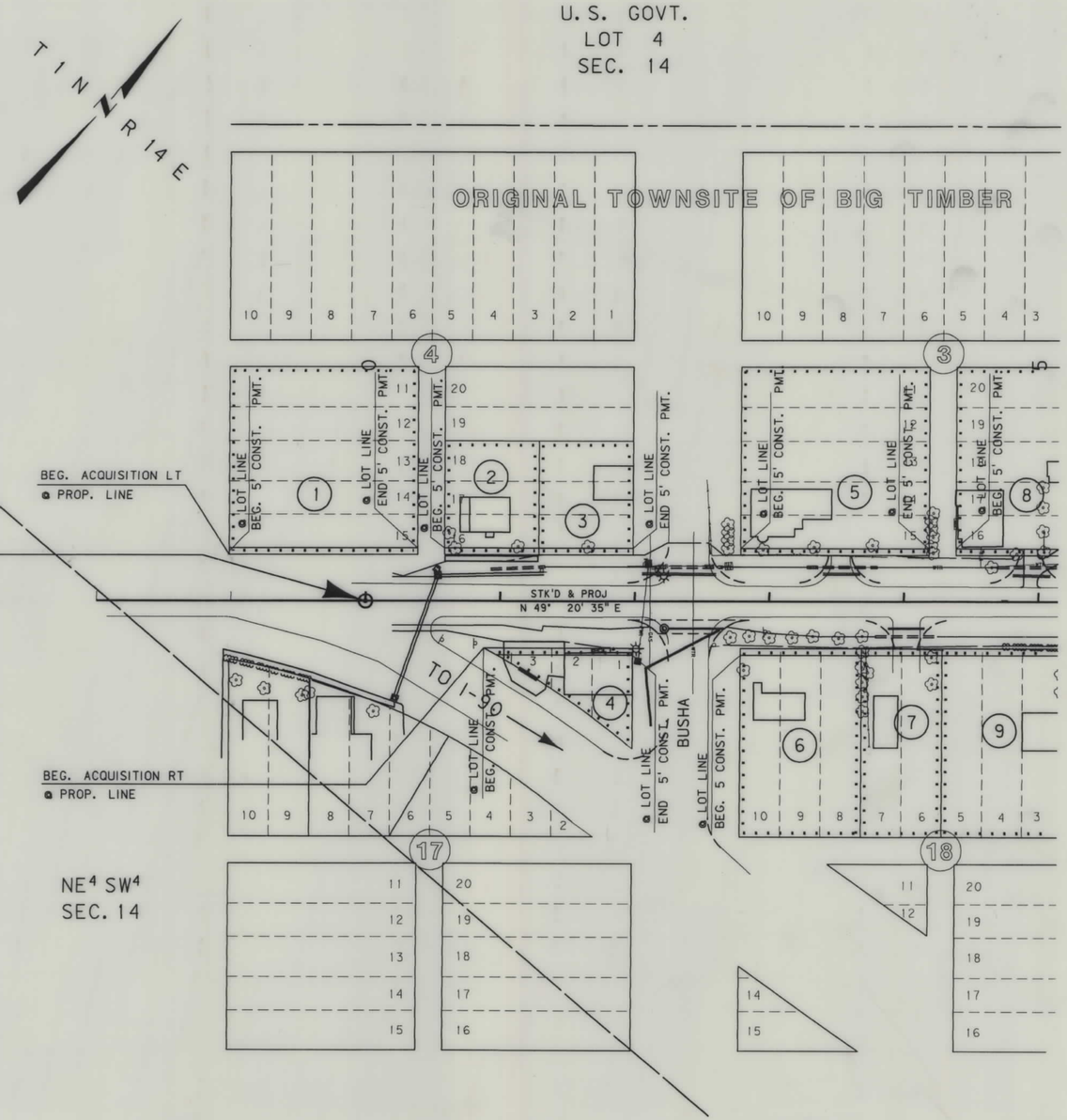

BACKSLOPE LIMITS INCLUDE ROUNDING
CONSTRUCTION LIMITS: CUT SECTION (TOP OF CUT, DITCH BOTTOM) TOE OF FILL

FHWA/DOT APPROVAL 4-26-94

MAP REVISED			
	10-3-94	12-1-94	6-7-95
	7-7-95	7-27-95	8-4-95	4-5-96
	7-25-96	4-17-97	12-11-01

STATE OF MONTANA
DEPARTMENT OF TRANSPORTATION
HIGHWAYS DIVISION
RIGHT OF WAY PLAN
SWEET GRASS COUNTY
SCALE: 0 25' 50' 100' 150'

(1326)BTP1.ROW

MONTANA DEPARTMENT OF TRANSPORTATION

RDROW

MONTANA CADD DATE: 7-25-96

STPP 45-1(12)0 SHT 2 OF 21

STATE	RIGHT OF WAY ID.	SHEET NO.	TOTAL SHEETS
MONTANA	STPP 45-1(12)0	3	21
PROJECT NUMBER 1326-012			
BIG TIMBER - NORTH			

OWNERSHIP

PARCEL	NAME	ADDRESS	TOTAL AREA	GROSS R/W AREA	EX. EASE. AREA	NET AREA	REMAINDER LEFT	REMAINDER RIGHT	CONST. PMT. AREA	EASE. AREA
8	ELSIE A. LARSON, ET AL	BOX 362, BIG TIMBER, MT 59011							700 SF	
9	Wm. ROBERT & NANCY JEAN WALKER	BOX 747, BIG TIMBER, MT 59011							750 SF	
10	KENNETH D. & BONNIE M. CONNER	BOX 801, BIG TIMBER, MT 59011							700 SF	
11	JAMES H. & ROBERTA A. FELLOWS	BOX 184, BIG TIMBER, MT 59011							600 SF	
12	TIMOTHY D. & DENNETTE M. MUNRO	BOX 1354, BIG TIMBER, MT 59011							450 SF	
13	STANLEY O. NEVIN	316 EAST 3rd AVE., BOX 1041.							230 SF	
		BIG TIMBER, MT 59011								
14	KAREN J. HOLCOMB	BOX 929, BIG TIMBER, MT 59011							470 SF	
15	LILLIAN TRAVER REED								450 SF	
	c/o JEFFORY O. & KAREN BERRY	BOX 941, BIG TIMBER, MT 59011								
16	STENBERG, ET AL	BOX 1146, BIG TIMBER, MT 59011							600 SF	
17	DELETED									
18	STENBERG CONST. & SUPPLY, INC.	BOX 1146, BIG TIMBER, MT 59011							900 SF	
19	LAWRENCE DALE SMITH	BOX 722, BIG TIMBER, MT 59011							750 SF	
20	DON STUART TETLIE	BOX 621, BIG TIMBER, MT 59011							750 SF	

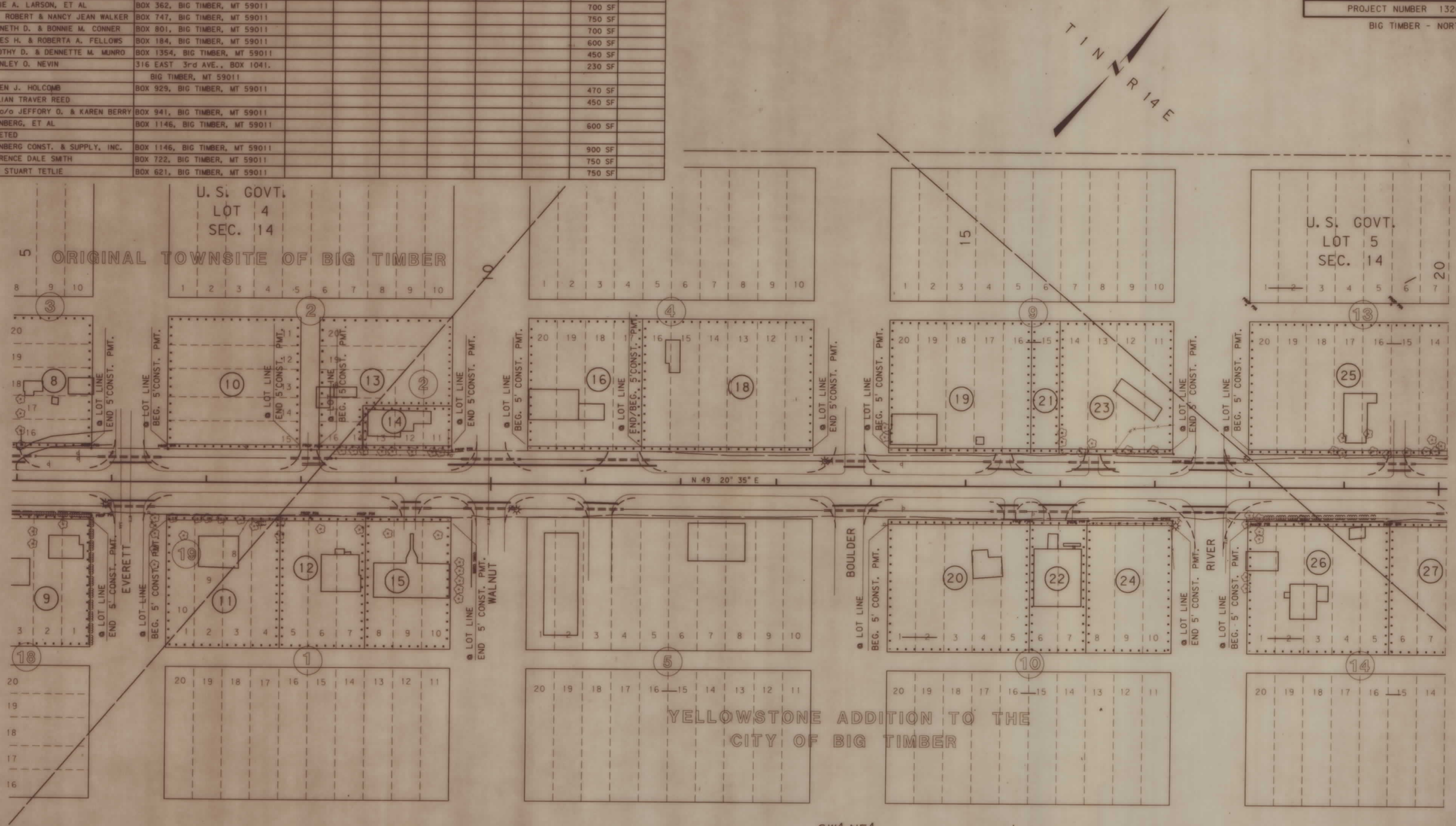

SW4 NE4
SEC. 14

PARCEL	NAME	ADDRESS	TOTAL AREA	GROSS R/W AREA	EX. EASE. AREA	NET AREA	REMAINDER LEFT	REMAINDER RIGHT	CONST. PMT. AREA	EASE. AREA
21	DAVID W. REFSLAND	BOX 760, BIG TIMBER, MT 59011							150 SF	
22	DOUGLAS D. & KATHRYN E. LOWRY	BOX 280, BIG TIMBER, MT 59011							300 SF	
23	LAWRENCE D. & SANDRA SMITH	BOX 722, BIG TIMBER, MT 59011							600 SF	
24	CULLEN PORTER	BOX 1072, BIG TIMBER, MT 59011							450 SF	
25	LILLIAN M. SMITH			SEE	SHEET	4				
	c/o JOHN B. & SUSAN M. MARSHAK	BOX 1436, BIG TIMBER, MT 59011								
26	BRUCE N. & MARIANN L. DUNCAN	BOX 1117, BIG TIMBER, MT 59011							750 SF	
27	BETTY J. PARIS	RT. 2, BOX 518, WILSALL, MT 59086		SEE	SHEET	4				

BACKSLOPE LIMITS INCLUDE ROUNDING
CONSTRUCTION LIMITS: CUT SECTION (TOP OF CUT, DITCH BOTTOM) TOE OF FILL

FHWA/DOT APPROVAL 4-26-94

MAP REVISED 10-3-94 6-7-95 4-5-96

STATE OF MONTANA
DEPARTMENT OF TRANSPORTATION
HIGHWAYS DIVISION
RIGHT OF WAY PLAN
SWEET GRASS COUNTY
SCALE: 0 25' 50' 100' 150'

MONTANA DEPARTMENT OF TRANSPORTATION

RDROW

MONTANA CADD DATE: 4-5-96

3	6	9
	5	8
	1	4	7

STPP 45-1(12)0 SHT 3 OF 21

(1326)BTP1.ROW

STATE	RIGHT OF WAY ID.	SHEET NO.	TOTAL SHEETS
MONTANA	STPP 45-1(12)0	4	21

PROJECT NUMBER 1326-012

BIG TIMBER - NORTH

OWNERSHIP

PARCEL	NAME	ADDRESS	TOTAL AREA	GROSS R/W AREA	EX. EASE. AREA	NET AREA	REMAINDER LEFT	REMAINDER RIGHT	CONST. PMT. AREA	EASE. AREA
25	LILLIAN M. SMITH								1500 SF	
	c/o JOHN B. & SUSAN M. MARSHAK	BOX 1436, BIG TIMBER, MT 59011								
27	BETTY J. PARIS	RT. 2, BOX 518, WILSALL, MT 59086							450 SF	
28	BETTY J. PARIS	RT. 2, BOX 518, WILSALL, MT 59086							300 SF	
29	ROBERT R., Jr. & MARIE V. FLICK	BOX 231, BIG TIMBER, MT 59011							1500 SF	
30	DELETED									
31	WILLIAN M. & MARY HIBNES	BOX 102, BIG TIMBER, MT 59011							0.08 AC	
32	DELETED									
33	DELETED									
34	BIG TIMBER YARD & SCALE ASSOC.	BIG TIMBER, MT 59011		SEE	SHEET	5				
35	ELLA M. MOORE	BOX 632, BIG TIMBER, MT 59011							0.11 AC	* 0.35 AC
36	DELETE									

* EASEMENT TO BE ACQUIRED IN THE NAME OF PARCEL 36 AND OTHER PROPERTY OWNERS USING THIS ACCESS

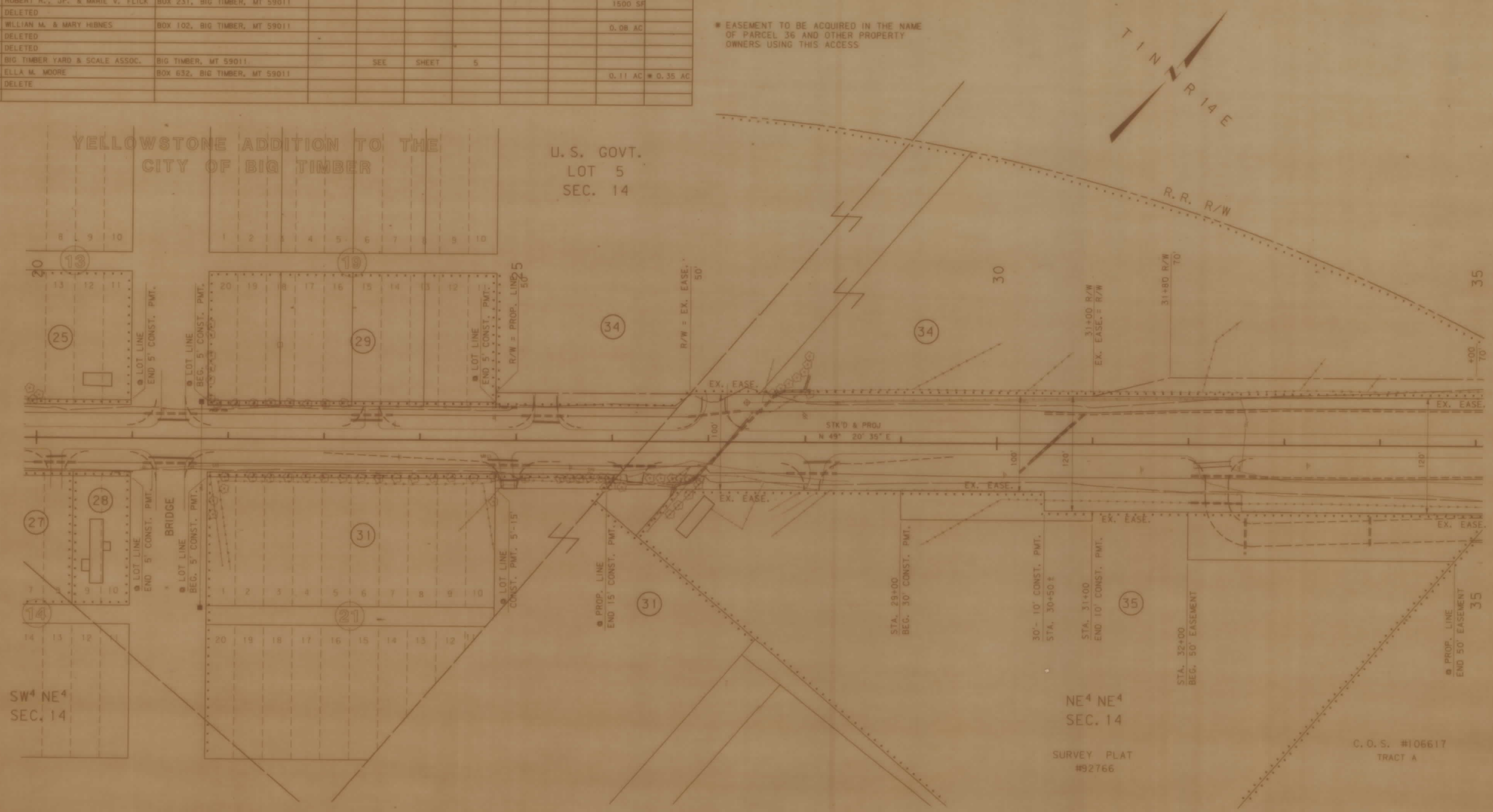

MONTANA DEPARTMENT OF TRANSPORTATION

RDROW

MONTANA CADD DATE: 5-14-96

6	9
2	5	8
1	4	7

BACKSLOPE LIMITS INCLUDE ROUNDING
CONSTRUCTION LIMITS: CUT SECTION TOP OF CUT; TOE OF FILL DITCH SECTION

FHWA/DOT APPROVAL 4-26-94

MAP REVISED	10-3-94	12-1-94	12-15-94
1-10-95	2-3-95	6-7-95	7-27-95
8-10-95	10-23-95	4-5-96	5-1-96

MAP REVISED 5-14-96

STATE OF MONTANA
DEPARTMENT OF TRANSPORTATION
HIGHWAYS DIVISION
RIGHT OF WAY PLAN
SWEET GRASS COUNTY
SCALE: 0 25' 50' 100' 150'

(1326)BTP1.ROW

STPP 45-1(12)0 SHT 4 OF 21

STATE	RIGHT OF WAY ID.	SHEET NO.	TOTAL SHEETS
MONTANA	STPP 45-1(12)0	5	21
PROJECT NUMBER 1326-012			

BIG TIMBER - NORTH

OWNERSHIP

PARCEL	NAME	ADDRESS	TOTAL AREA	GROSS R/W AREA	EX. EASE. AREA	NET AREA	REMAINDER LEFT	REMAINDER RIGHT	CONST. PMT. AREA	EASE. AREA
34	BIG TIMBER YARD & SCALE ASSO.	BIG TIMBER, MT 59011		0.21 AC	- 0 -	0.21 AC				
36	DELETE									
68	DELETED									
37	BURLINGTON NORTHERN, INC.			2.26 AC	1.25 AC	1.01 AC			* 0.07 AC	
	LEASEE: MONTANA RAIL LINK									
69	DALE C. & REBECCA B. OBERLY	BIG TIMBER, MT 59011		0.25 AC	- 0 -	0.25 AC				
38	GRAYSON & CAROL BRAKKE	BIG TIMBER, MT 59011		0.24 AC	- 0 -	0.24 AC				
70	GRAYSON & CAROL L. BRAKKE	BIG TIMBER, MT 59011		0.06 AC	- 0 -	0.06 AC				
	CONTRACT PURCHASERS									
39	STATE OF MONTANA			SEE	SHEET	6				
	(YELLOWSTONE RIVER)									
71	RICHARD W. & CAROLINE L. LITTELL	BOX 731, BIG TIMBER, MT 5901							* 1.19 AC	

* FOR PARCEL 37A SEE SHEET 21

* SEE SHEET 21

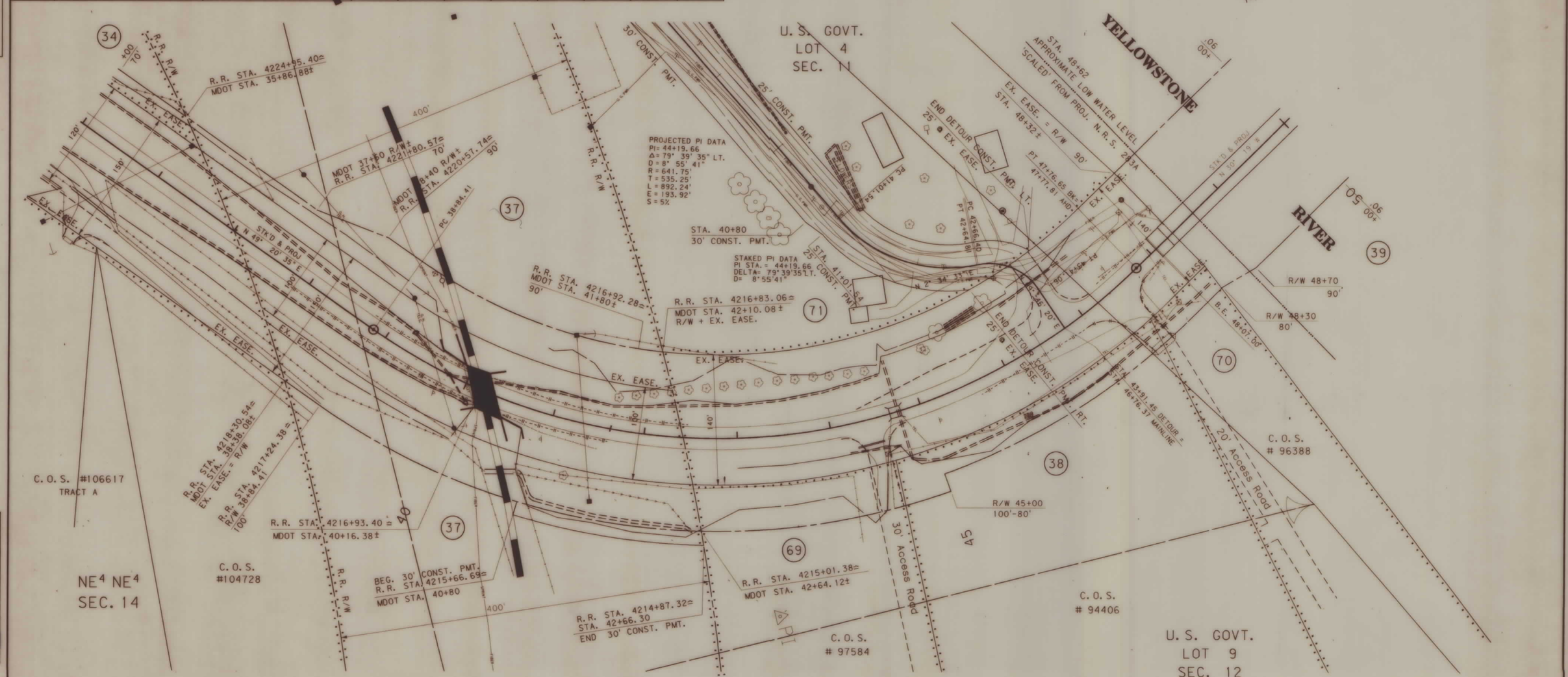

BACKSLOPE LIMITS INCLUDE ROUNDING CONSTRUCTION LIMITS: CUT SECTION TOE OF FILL	STATE OF MONTANA DEPARTMENT OF TRANSPORTATION HIGHWAYS DIVISION RIGHT OF WAY PLAN SWEET GRASS COUNTY
FHWA/DOT APPROVAL 4-26-94	
MAP REVISED 5-1-96	MAP REVISED 11-14-94 12-1-94 12-15-94 1-10-95 2-3-95 6-7-95 7-27-95 8-10-95 8-15-95 10-23-95 4-5-96
	SCALE: 0 25' 50' 100' 150'

MONTANA DEPARTMENT OF TRANSPORTATION

RDROW

DATE: 5-1-96

MONTANA CADD

3	6	9
2	5	8
1		7

STPP 45-1(12)0 SHT 5 OF 21

(1326)BTP1.ROW

STATE	RIGHT OF WAY ID.	SHEET NO.	TOTAL SHEETS
MONTANA	STPP 45-1(12)0	6	21
PROJECT NUMBER 1326-012			
BIG TIMBER - NORTH			

OWNERSHIP

PARCEL	NAME	ADDRESS	TOTAL AREA	GROSS R/W AREA	EX. EASE. AREA	NET AREA	REMAINDER LEFT	REMAINDER RIGHT	CONST. PMT. AREA	EASE. AREA
39	STATE OF MONTANA			1.55 AC	- 0 -	1.55 AC				
	(YELLOWSTONE RIVER)									
40	ARCHIE W. & KATHRYN I. ELLISON	HC 88, BOX 3621A, BIG TIMBER,		SEE	SHEET	7				
		MT 59011								
41	DELETED									
72	DELETED									

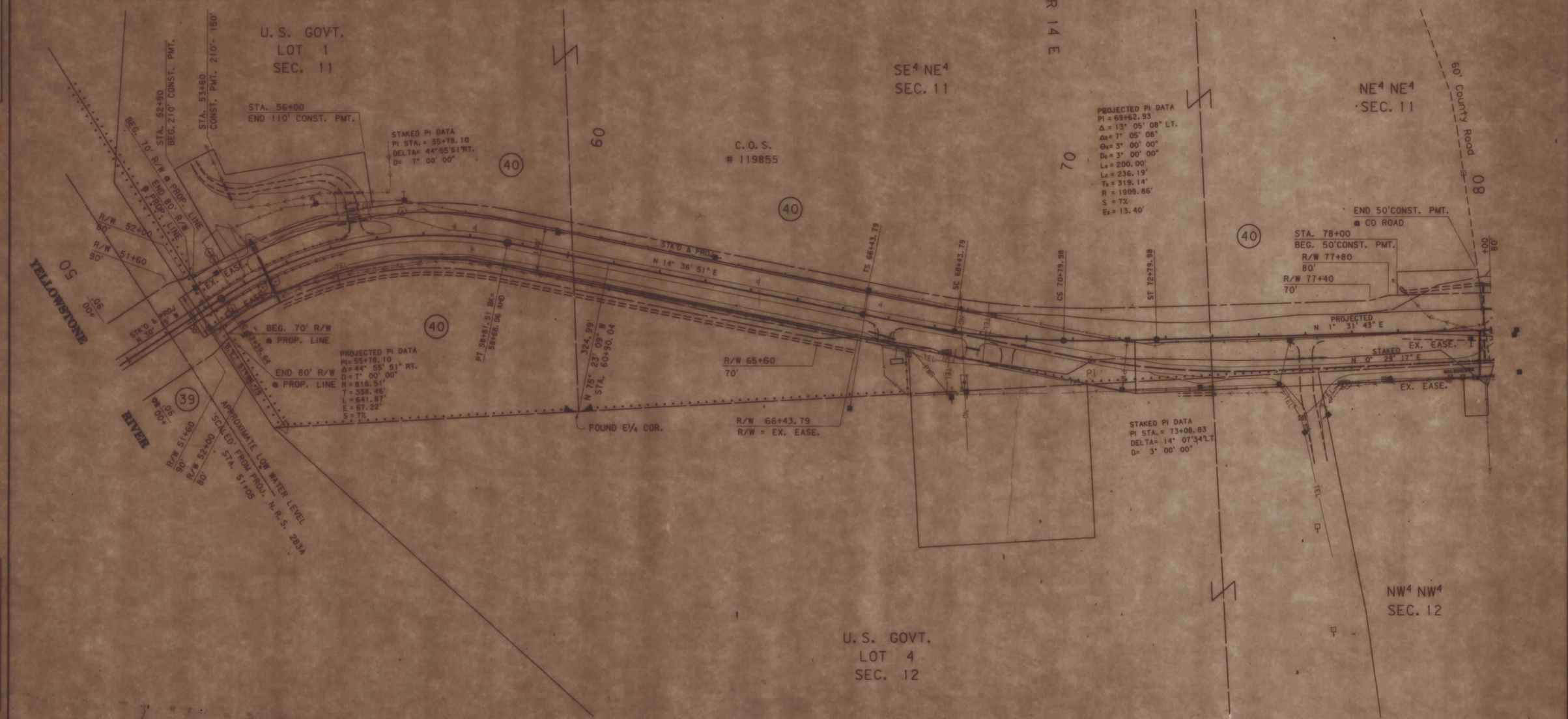

BACKSLOPE LIMITS INCLUDE ROUNDING
CONSTRUCTION LIMITS:
CUT SECTION — TOP OF CUT, DITCH BOTTOM
TOE OF FILL

FHWA/DOT APPROVAL 4-26-94

MAP REVISED			
	10-3-94	11-14-94	12-1-94
7-27-95	8-15-95	4-5-96	5-1-96
5-31-96	6-21-96	4-17-97	12-11-01

STATE OF MONTANA
DEPARTMENT OF TRANSPORTATION
HIGHWAYS DIVISION
RIGHT OF WAY PLAN
SWEET GRASS COUNTY
SCALE:
0 50' 100' 200' 300'

(1326)BTP1.ROW

MONTANA DEPARTMENT OF TRANSPORTATION

MONTANA CADD — DATE: 6-21-96

3	6	9
2	5	8
1	4	7

STPP 45-1(12)0 SHT 6 OF 21

STATE	RIGHT OF WAY ID.	SHEET NO.	TOTAL SHEETS
MONTANA	STPP 45-1(12)0	7	21
PROJECT NUMBER 1326-012			

BIG TIMBER - NORTH

OWNERSHIP

PARCEL	NAME	ADDRESS	TOTAL AREA	GROSS R/W AREA	EX. EASE. AREA	NET AREA	REMAINDER LEFT	REMAINDER RIGHT	CONST. PMT. AREA	EASE. AREA
40	ARCHIE W. & KATHRYN I. ELLISON	HC 88, BOX 3621A, BIG TIMBER, MT 59011		9.33 AC	6.06 AC	* 3.27 AC			1.49 AC	
42	LOREN F. & JESSIE A. BREWER	BIG TIMBER, MT 59011	8.62 AC	2.29 AC	0.79 AC	1.50 AC	6.33 AC		0.65 AC	#0.25 AC.
43	JOHN C. & BONNIE L. STENE	BIG TIMBER, MT 59011		SEE	SHEET	8				
44	C. JOE BELEY, ET AL	BOX 163. BIG TIMBER, MT 59011		SEE	SHEET	8				

* TO BE ACQUIRED BY EASEMENT ONLY

\# EASEMENT TO BE ACQUIRED IN THE NAME OF DAVID & CARMEN HODGES & GARY ARLIEN

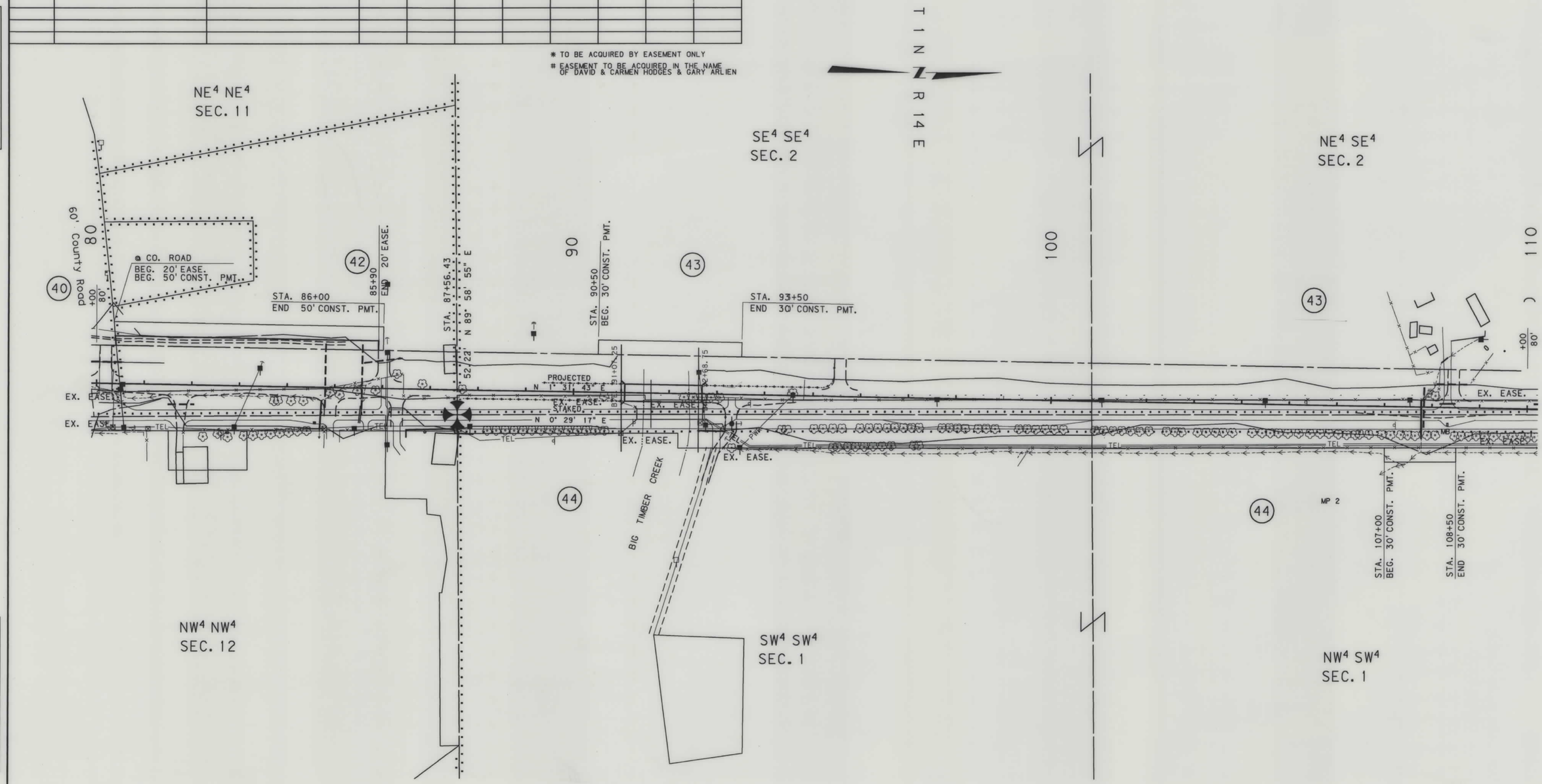

BACKSLOPE LIMITS INCLUDE ROUNDING
CONSTRUCTION LIMITS: CUT SECTION — TOP OF CUT; TOE OF FILL — DITCH BOTTOM

FHWA/DOT APPROVAL 4-26-94

MAP REVISED 10-3-94 2-3-95 4-5-96 5-31-96 6-21-96 9-24-97

STATE OF MONTANA
DEPARTMENT OF TRANSPORTATION
HIGHWAYS DIVISION
RIGHT OF WAY PLAN
SWEET GRASS COUNTY
SCALE: 0 50' 100' 200' 300'

MONTANA DEPARTMENT OF TRANSPORTATION

RDROW

MONTANA CADD DATE: 6-21-96

9	8	7
3	5	4
2	1	

STPP 45-1(12)0 SHT 7 OF 21

(1326)BTP1.ROW

STATE	RIGHT OF WAY ID.	SHEET NO.	TOTAL SHEETS
MONTANA	STPP 45-1(12)0	8	21
PROJECT NUMBER 1326-012			

BIG TIMBER - NORTH

OWNERSHIP

PARCEL	NAME	ADDRESS	TOTAL AREA	GROSS R/W AREA	EX. EASE. AREA	NET AREA	REMAINDER LEFT	REMAINDER RIGHT	CONST. PMT. AREA	EASE. AREA
43	JOHN C. & BONNIE L. STENE	BIG TIMBER, MT 59011		SEE	SHEET	9				
44	C. JOE BELEY, ETAL	BOX 163, BIG TIMBER, MT 59011		2.57 AC	2.37 AC	0.20 AC			0.10 AC	
45	SVEND J. & DORIS M. MAULAND C/D	BIG TIMBER, MT 59011		SEE	SHEET	9				
	GERTRUDE S. HOSKINSON	HOUSE #27, MAAINA, PUKALANI,								
		MAUI, HAWAII 98788								
46	SVEND & DORIS MAULAND	BIG TIMBER, MT 59011		SEE	SHEET	9				
46E1	A. T. & T.			SEE	SHEET	9				
	(A NEW YORK CORPORATION)									

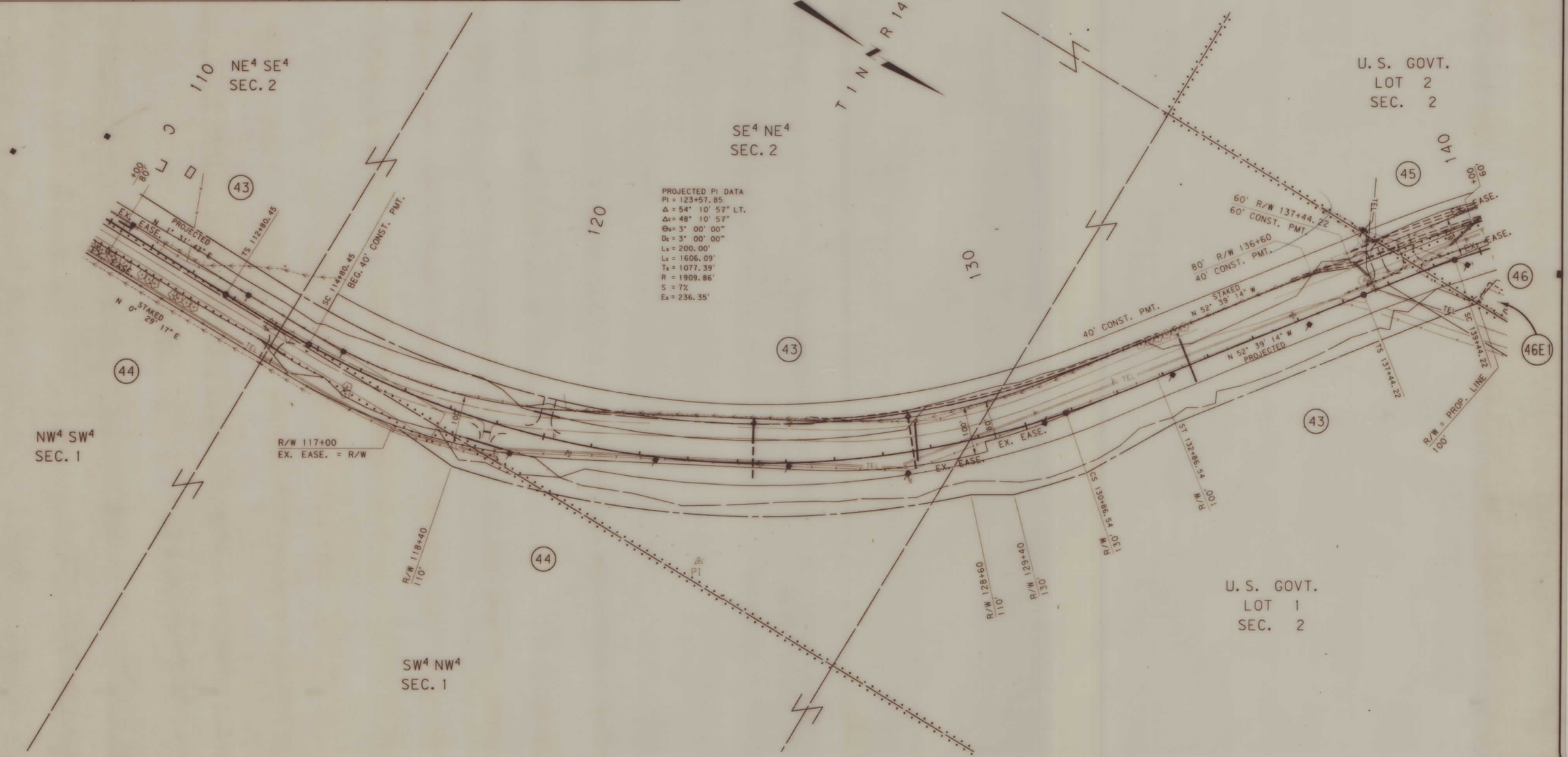

BACKSLOPE LIMITS INCLUDE ROUNDING
CONSTRUCTION LIMITS: CUT SECTION — TOP OF CUT; TOE OF FILL — DITCH BOTTOM

FHWA/DOT APPROVAL 4-26-94

MAP REVISED 10-3-94 12-1-94 2-3-95 8-4-95 8-15-95 10-23-95 4-5-96 5-1-96

STATE OF MONTANA
DEPARTMENT OF TRANSPORTATION
HIGHWAYS DIVISION
RIGHT OF WAY PLAN
SWEET GRASS COUNTY

SCALE: 0 50' 100' 200' 300'

(1326)BTP1.ROW

MONTANA DEPARTMENT OF TRANSPORTATION

RDROW

DATE: 5-1-96

MONTANA CADD

3	6	9
2	5	8
1	4	

STPP 45-1(12)0 SHT 8 OF 21

STATE	RIGHT OF WAY ID.	SHEET NO.	TOTAL SHEETS
MONTANA	STPP 45-1(12)0	9	21
PROJECT NUMBER 1326-012			
BIG TIMBER - NORTH			

OWNERSHIP

PARCEL	NAME	ADDRESS	TOTAL AREA	GROSS R/W AREA	EX. EASE. AREA	NET AREA	REMAINDER LEFT	REMAINDER RIGHT	CONST. PMT. AREA	EASE. AREA
43	JOHN C. & BONNIE L. STENE	BIG TIMBER, MT 59011		16.33 AC	6.52 AC	9.81 AC			2.25 AC	* 0.71 AC
45	SVEND J. & DORIS M. MAULAND C/D	BIG TIMBER, MT 59011							0.83 AC	
	GERTRUDE S. HOSKINSON	HOUSE #27, NAAINA, PUKALANI,								
		MAUI, HAWAII, 96788								
46	SVEND & DORIS MAULAND	BIG TIMBER, MT 59011	6.64 AC	6.64 AC	1.13 AC	5.51 AC				
46E1	A. T. & T.	0.03 AC -- "FOR NEGOTIATIONS ONLY"								
	(A NEW YORK CORPORATION)									
47	DONALD D. & JUDITH C. von der	BIG TIMBER, MT 59011		SEE	SHEET	11				
	HAGEN									
48	WILLIAM F. FRAZIER, JR.	BOX 699, BIG TIMBER, MT 59011		0.68 AC	- 0 -	0.68 AC		6.40 AC		
49	LAWELLIN, ET AL	HC 87, BOX 2245, BIG TIMBER, MT		0.71 AC	- 0 -	0.71 AC		16.06 AC		
50	DONALD B. & JULIA K. KINSEY	BIG TIMBER, MT 59011		1.86 AC	- 0 -	1.86 AC				
51	MARY A. HAMILTON	SWANTON, OH		SEE	SHEET	11				

* TO BE ACQUIRED IN THE NAME OF SWEET GRASS COUNTY

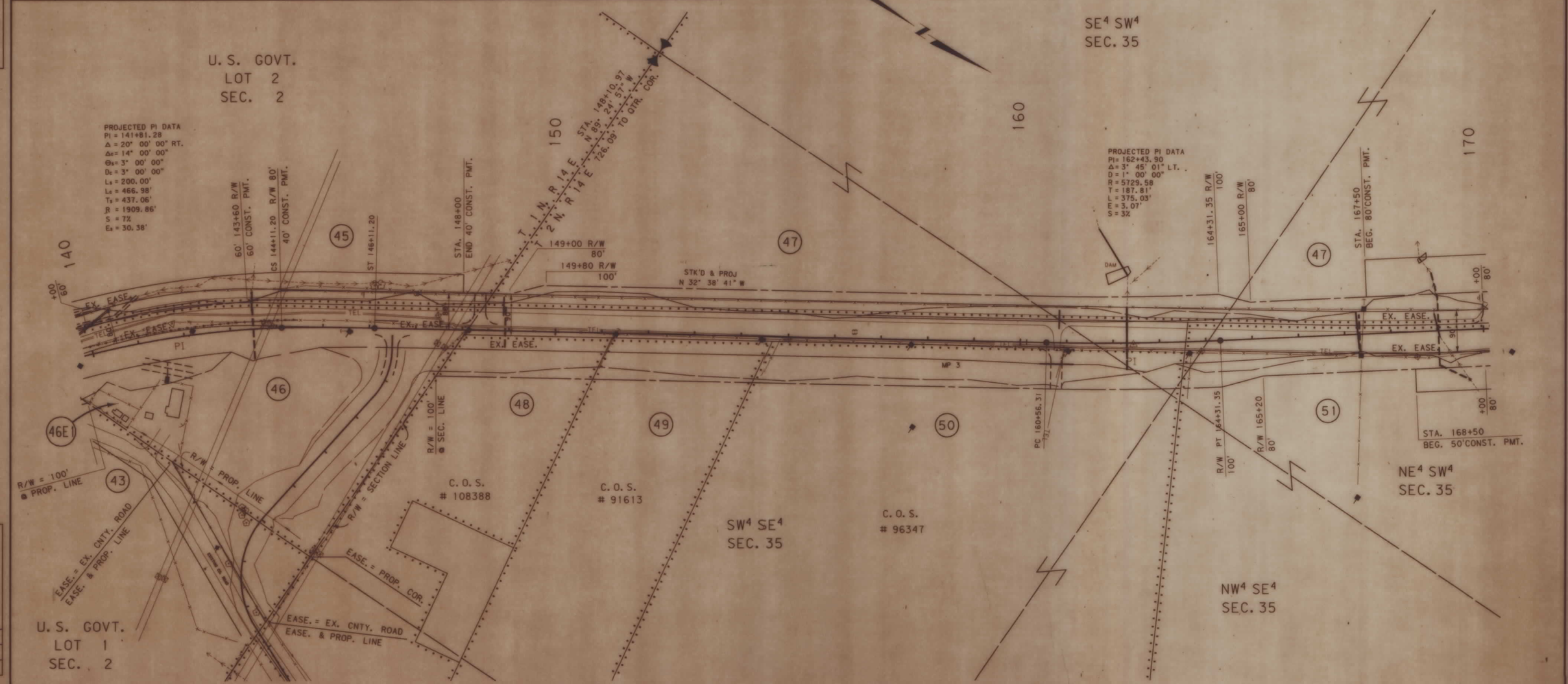

BACKSLOPE LIMITS INCLUDE ROUNDING
CONSTRUCTION LIMITS: CUT SECTION — TOP OF CUT; TOE OF FILL — DITCH BOTTOM

FHWA/DOT APPROVAL 4-26-94

MAP REVISED			
	10-3-94	12-1-84	2-3-95
8-4-95	8-15-95	10-23-95	4-5-96
5-1-96	5-14-96	5-31-96	

STATE OF MONTANA
DEPARTMENT OF TRANSPORTATION
HIGHWAYS DIVISION
RIGHT OF WAY PLAN
SWEET GRASS COUNTY
SCALE: 0 50' 100' 200' 300'

(1326)BTP1.ROW

MONTANA DEPARTMENT OF TRANSPORTATION

RDROW

MONTANA CADD DATE: 5-31-96

3	6	9
2	5	
1	4	7

STPP 45-1(12)0 SHT 9 OF 21

STATE	RIGHT OF WAY ID.	SHEET NO.	TOTAL SHEETS
MONTANA	STPP 45-1(12)0	10	21
PROJECT NUMBER 1326-012			

BIG TIMBER - NORTH

OWNERSHIP

PARCEL	NAME	ADDRESS	TOTAL AREA	GROSS R/W AREA	EX. EASE. AREA	NET AREA	REMAINDER LEFT	REMAINDER RIGHT	CONST. PMT. AREA	EASE. AREA
47	DONALD D. & JUDITH C. van der	BIG TIMBER, MT 59011		SEE	SHEET	11				
	HAGEN									
51	MARY A. HAMILTON	SWANTON, OH		SEE	SHEET	11				
52	DENNIS E. MOOS	BIG TIMBER, MT 59011	19.80 AC	0.73 AC	0.05 AC	0.68 AC		19.07 AC		
53	BOB G. & LEONA F. GENTRY	BOX 1296, BIG TIMBER, MT 59011		SEE	SHEET	11				

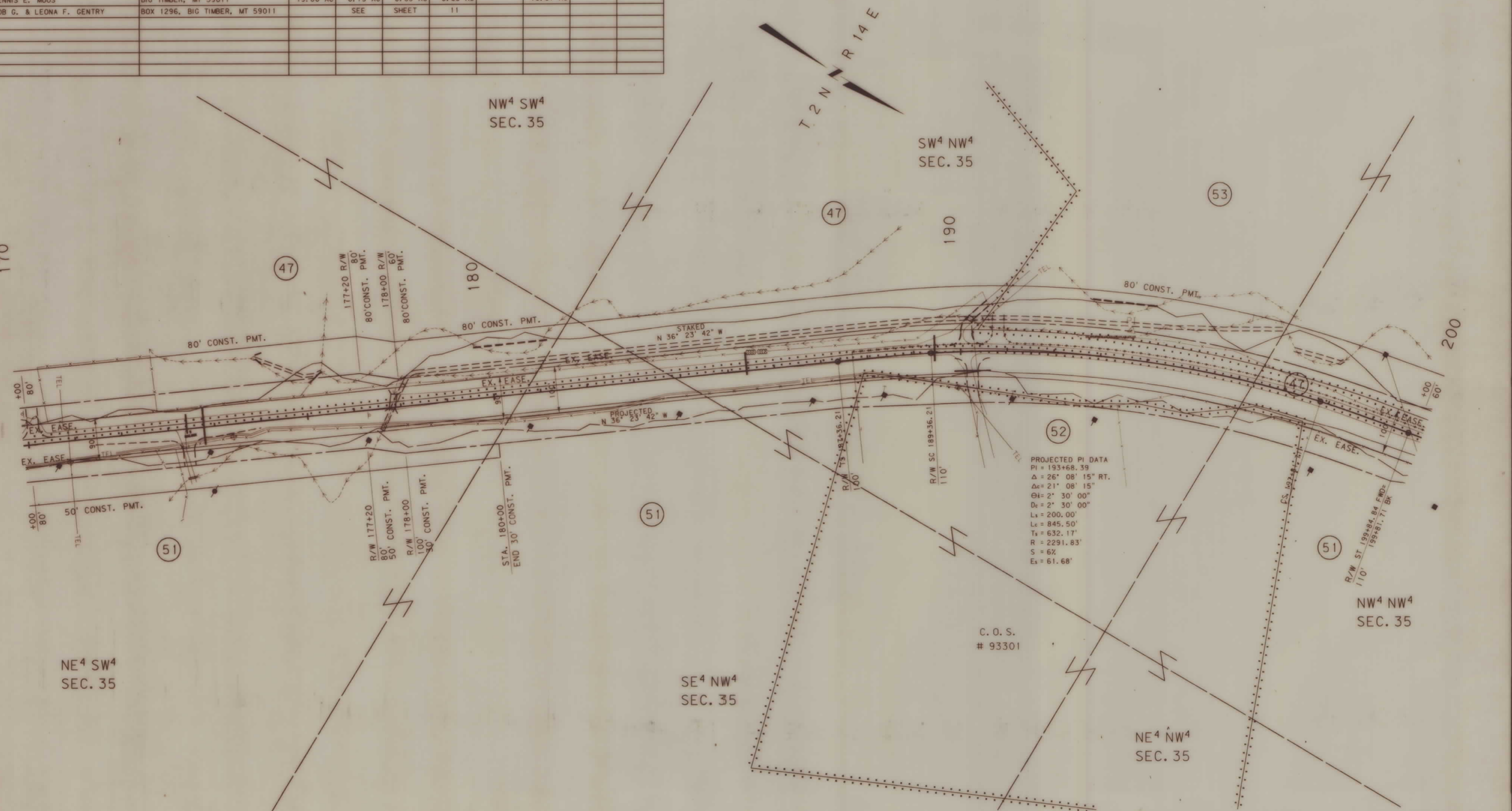

BACKSLOPE LIMITS INCLUDE ROUNDING
CONSTRUCTION LIMITS: CUT SECTION — TOP OF CUT; TOE OF FILL — DITCH BOTTOM

FHWA/DOT APPROVAL 4-26-94

MAP REVISED 10-3-94 11-14-94 12-1-94 7-27-95 4-5-96 5-1-96

STATE OF MONTANA
DEPARTMENT OF TRANSPORTATION
HIGHWAYS DIVISION
RIGHT OF WAY PLAN
SWEET GRASS COUNTY
SCALE: 0 50' 100' 200' 300'

(1326)BTP1.ROW

MONTANA DEPARTMENT OF TRANSPORTATION

RDROW

DATE: 5-1-96

MONTANA CADD

3 6 2 5 8 1 4 7

STPP 45-1(12)0 SHT 10 OF 21

STATE	RIGHT OF WAY ID.	SHEET NO.	TOTAL SHEETS
MONTANA	STPP 45-1(12)0	11	21

PROJECT NUMBER 1326-012

BIG TIMBER - NORTH

OWNERSHIP

PARCEL	NAME	ADDRESS	TOTAL AREA	GROSS R/W AREA	EX. EASE. AREA	NET AREA	REMAINDER LEFT	REMAINDER RIGHT	CONST. PMT. AREA	EASE. AREA
47	DONALD D. & JUDITH C. von der HAGEN	BIG TIMBER, MT 59011		7.01 AC	4.91 AC	2.10 AC			4.29 AC	
51	MARY HAMILTON	SWANTON, OH		10.50 AC	6.31 AC	4.19 AC			1.21 AC	
53	BOB G. & LEONA F. GENTRY	BOX 1296, BIG TIMBER, MT 59011		0.84 AC	- 0 -	0.84 AC			3.78 AC	
54	GEORGE E. & DAVEEN L. COSGRIFF	UNKNOWN	4.29 AC	0.71 AC	- 0 -	0.71 AC	3.58 AC		0.12 AC	
55	GEORGE E. & DAVEEN L. COSGRIFF	UNKNOWN	6.57 AC	1.37 AC	- 0 -	1.37 AC		5.20 AC	0.64 AC	
56	DAVID L. & WANDA J. HATHAWAY	BIG TIMBER, MT 59011		SEE	SHEET	15				
57	KAIA COSGRIFF	UNKNOWN		3.76 AC	2.94 AC	0.82 AC			0.17 AC	
58	CHARLES R. & MARIANNE LAIRD	319 TIMBER LAND, LAKE GENEVA, WI 53147		SEE	SHEET	12				

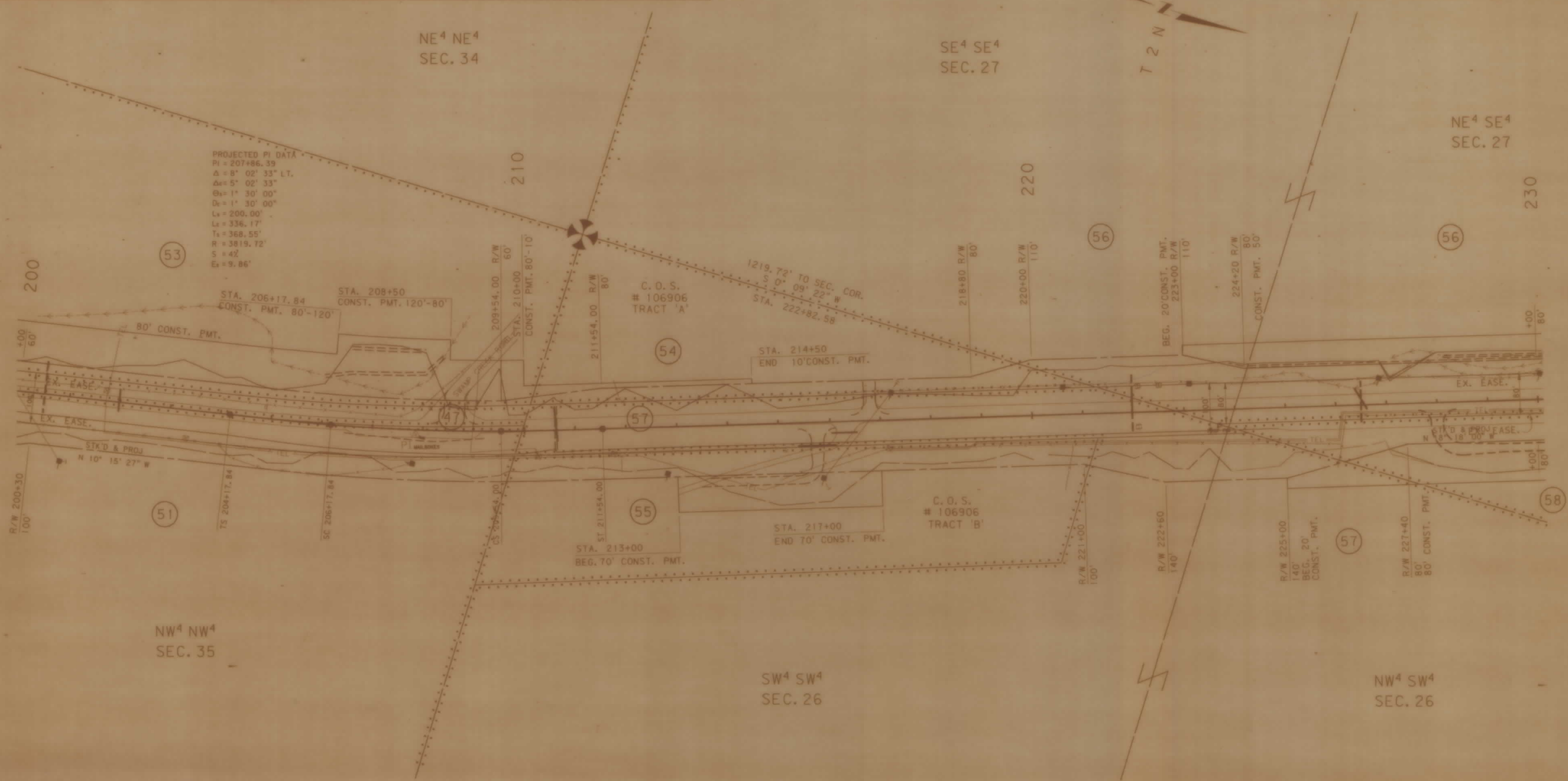

BACKSLOPE LIMITS INCLUDE ROUNDING
CONSTRUCTION LIMITS: CUT SECTION TOP OF CUT; TOE OF FILL

FHWA/DOT APPROVAL 4-26-94

MAP REVISED 10-3-94 12-1-94 2-3-95 7-27-95 4-5-96 5-1-96 5-14-96

STATE OF MONTANA
DEPARTMENT OF TRANSPORTATION
HIGHWAYS DIVISION
RIGHT OF WAY PLAN
SWEET GRASS COUNTY
SCALE:
0 50' 100' 200' 300'

(1326)BTP2.ROW

MONTANA DEPARTMENT OF TRANSPORTATION

RDROW

MONTANA CADD

DATE: 5-14-96

STPP 45-1(12)0 SHT 11 OF 21

STATE	RIGHT OF WAY ID.	SHEET NO.	TOTAL SHEETS
MONTANA	STPP 45-1(12)0	12	21
PROJECT NUMBER 1326-012			
BIG TIMBER - NORTH			

OWNERSHIP

PARCEL	NAME	ADDRESS	TOTAL AREA	GROSS R/W AREA	EX. EASE. AREA	NET AREA	REMAINDER LEFT	REMAINDER RIGHT	CONST. PMT. AREA	EASE. AREA
56	DAVID L. & WANDA J. HATHAWAY	BIG TIMBER, MT 59011		SEE	SHEET	15				
58	CHARLES R. & MARIANNE LAIRD	319 TIMBER LAND, LAKE GENEVA,	21.52 AC	2.90 AC	- 0 -	2.90 AC		18.62 AC	2.36 AC	
		WI 53147								

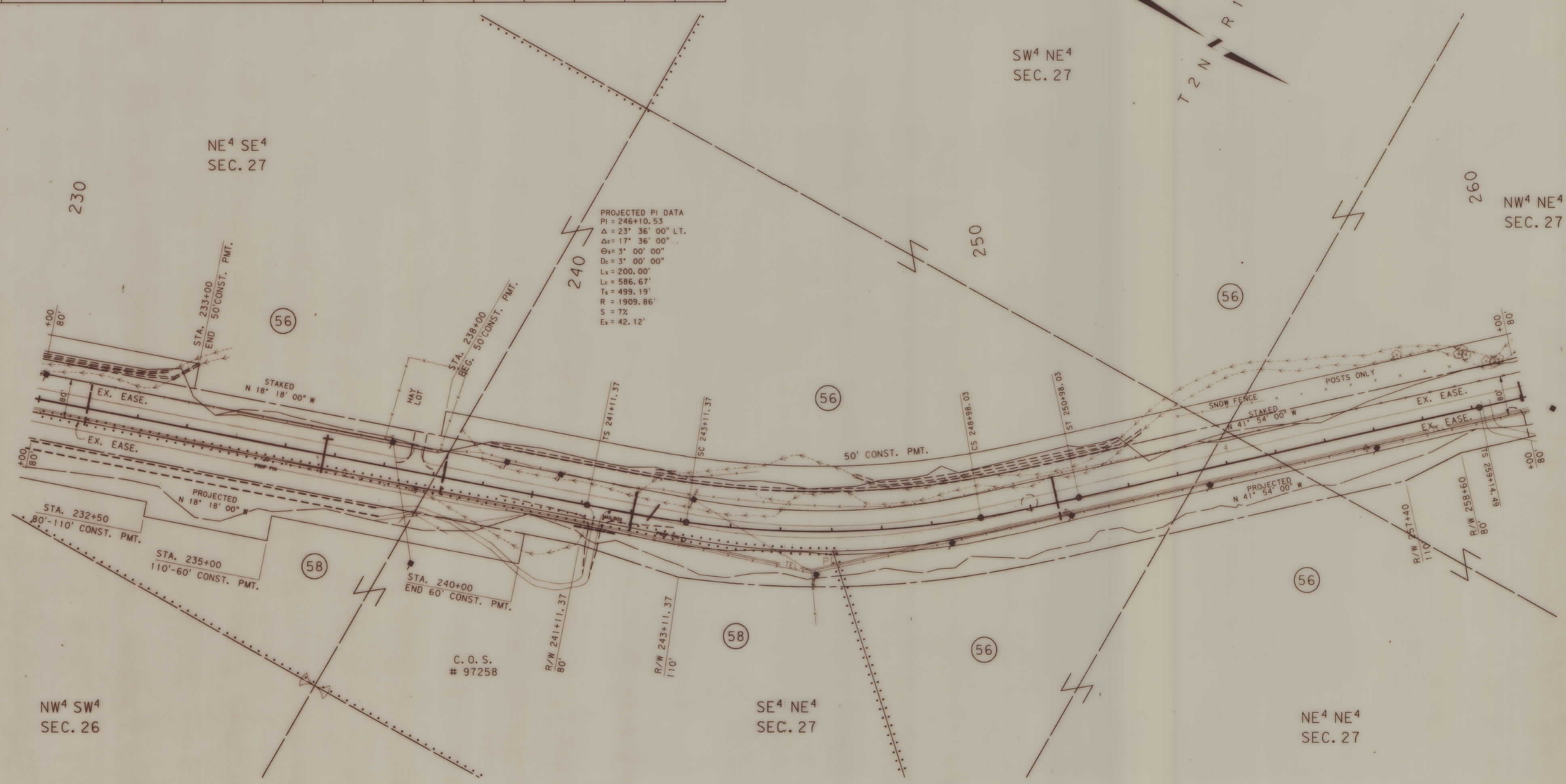

BACKSLOPE LIMITS INCLUDE ROUNDING
CONSTRUCTION LIMITS: CUT SECTION — TOP OF CUT; TOE OF FILL — DITCH BOTTOM

FHWA/DOT APPROVAL 4-26-94

MAP REVISED 10-3-94 2-3-95 4-5-96 5-1-96

STATE OF MONTANA
DEPARTMENT OF TRANSPORTATION
HIGHWAYS DIVISION
RIGHT OF WAY PLAN
SWEET GRASS COUNTY

SCALE: 0 50' 100' 200' 300'

(1326)BTP2.ROW

MONTANA DEPARTMENT OF TRANSPORTATION

RDROW

3	6	9
	5	8
	1	4	7

MONTANA CADD DATE: 5-1-96

STPP 45-1(12)0 SHT 12 OF 21

STATE	RIGHT OF WAY ID.	SHEET NO.	TOTAL SHEETS
MONTANA	STPP 45-1(12)0	13	21

PROJECT NUMBER 1326-012

BIG TIMBER - NORTH

OWNERSHIP

PARCEL	NAME	ADDRESS	TOTAL AREA	GROSS R/W AREA	EX. EASE. AREA	NET AREA	REMAINDER LEFT	REMAINDER RIGHT	CONST. PMT. AREA	EASE. AREA
56	DAVID L. & WANDA J. HATHWAY	BIG TIMBER, MT 59011		SEE	SHEET	15				

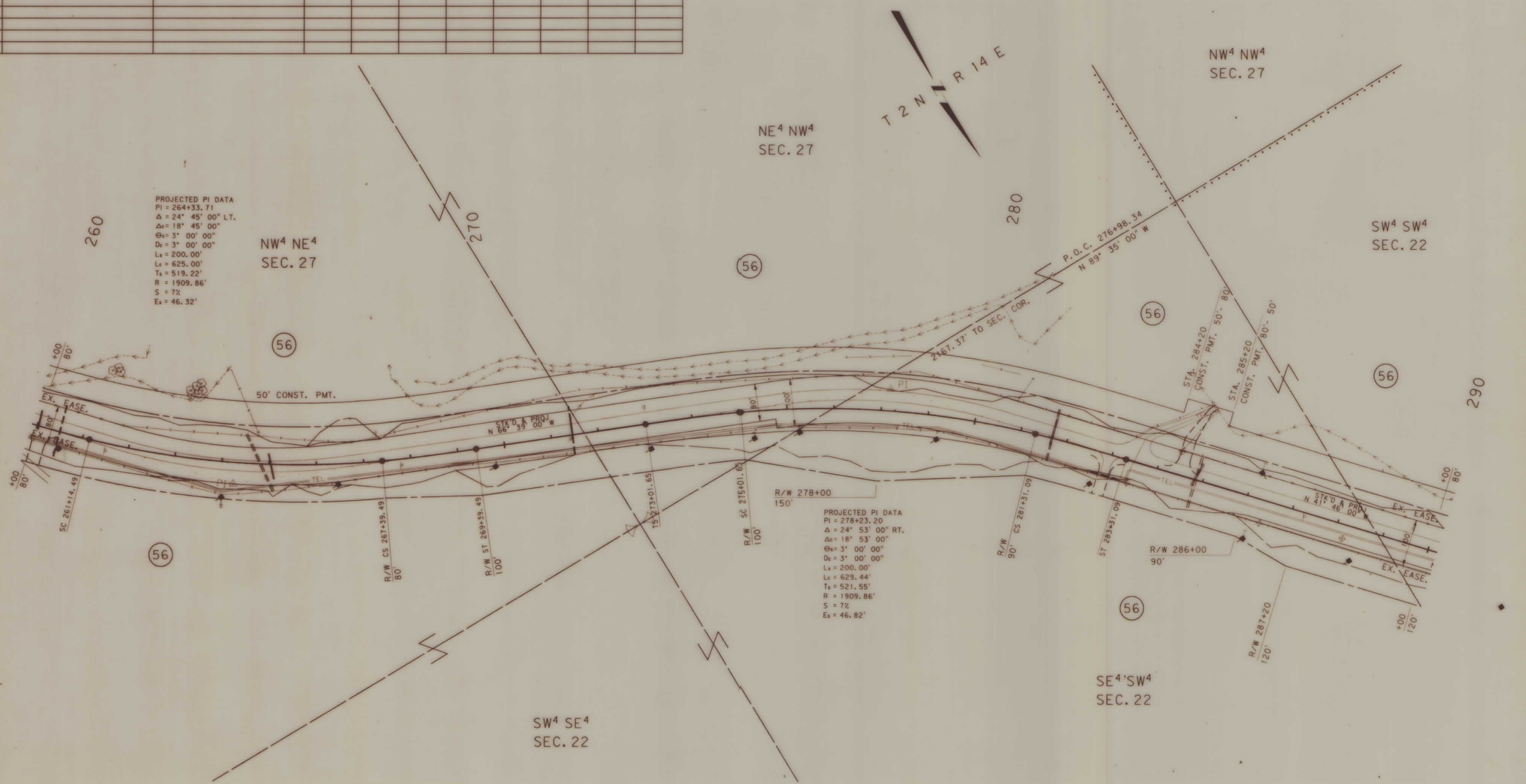

BACKSLOPE LIMITS INCLUDE ROUNDING CONSTRUCTION LIMITS: CUT SECTION · TOE OF FILL	STATE OF MONTANA DEPARTMENT OF TRANSPORTATION HIGHWAYS DIVISION RIGHT OF WAY PLAN SWEET GRASS COUNTY
FHWA/DOT APPROVAL 4-26-94	SCALE: 0 50' 100' 200' 300'
MAP REVISED 10-3-94 4-5-96 5-1-96	

(1326)BTP2.ROW

RDROW

MONTANA DEPARTMENT OF TRANSPORTATION

MONTANA CADD DATE: 5-1-96

6	9	
2	5	8
1	4	7

STPP 45-1(12)0 SHT 13 OF 21

STATE	RIGHT OF WAY ID.	SHEET NO.	TOTAL SHEETS
MONTANA	STPP 45-1(12)0	14	21
PROJECT NUMBER 1326-012			

BIG TIMBER - NORTH

OWNERSHIP

PARCEL	NAME	ADDRESS	TOTAL AREA	GROSS R/W AREA	EX. EASE. AREA	NET AREA	REMAINDER LEFT	REMAINDER RIGHT	CONST. PMT. AREA	EASE. AREA
56	DAVID L. & WANDA J. HATHWAY	BIG TIMBER, MT 59011		SEE	SHEET	15				

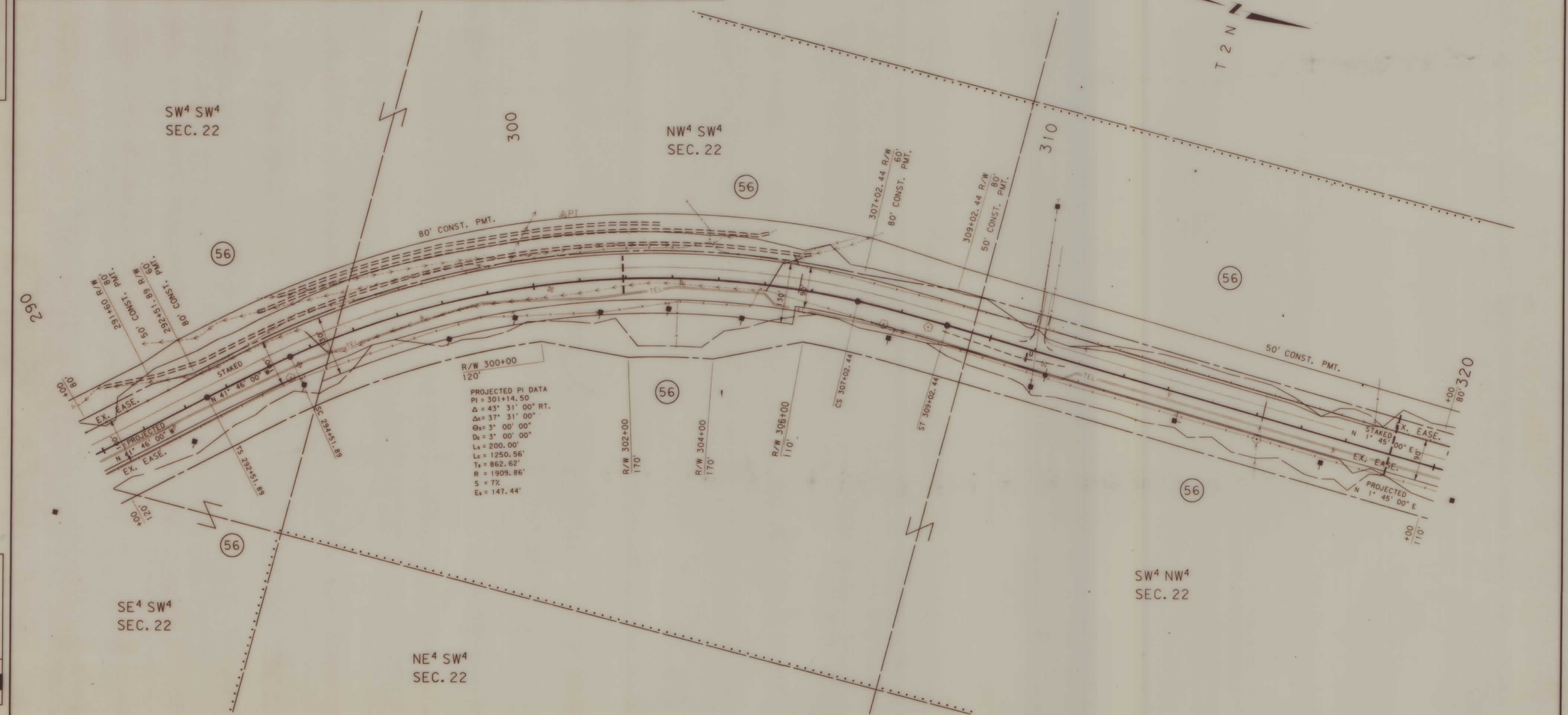

BACKSLOPE LIMITS INCLUDE ROUNDING
CONSTRUCTION LIMITS:
CUT SECTION — TOP OF CUT, DITCH BOTTOM
TOE OF FILL

FHWA/DOT APPROVAL 4-26-94

MAP REVISED 10-3-94 12-1-94 2-3-95
7-27-95 4-5-96 5-1-96

STATE OF MONTANA
DEPARTMENT OF TRANSPORTATION
HIGHWAYS DIVISION
RIGHT OF WAY PLAN
SWEET GRASS COUNTY
SCALE:
0 50' 100' 200' 300'

(1326)BTP2.ROW

MONTANA DEPARTMENT OF TRANSPORTATION

RDROW

MONTANA CADD
DATE: 5-1-96

3	6	9
2	5	8
1		7

STPP 45-1(12)0 SHT 14 OF 21

STATE	RIGHT OF WAY ID.	SHEET NO.	TOTAL SHEETS
MONTANA	STPP 45-1(12)0	15	21
PROJECT NUMBER 1326-012			

BIG TIMBER - NORTH

OWNERSHIP

PARCEL	NAME	ADDRESS	TOTAL AREA	GROSS R/W AREA	EX. EASE. AREA	NET AREA	REMAINDER LEFT	REMAINDER RIGHT	CONST. PMT. AREA	EASE. AREA
56	DAVID L. & WANDA J. HATHAWAY	BIG TIMBER, MT 59011		45.05 AC	23.68 AC	21.37 AC			13.62 AC	
59	SUSAN JANE NEWHALL & VALERIE	HC 89, BOX 4520, BIG TIMBER,		SEE	SHEET	16				
	ANN EMMERSON	MT 59011								
60	ARNESON RANCH, INC.	UNKNOWN		SEE	SHEET	16				
61	NADINE M. FRITZ	HC 87, BOX 2130, BIG TIMBER,		SEE	SHEET	16				
		MT 59011								

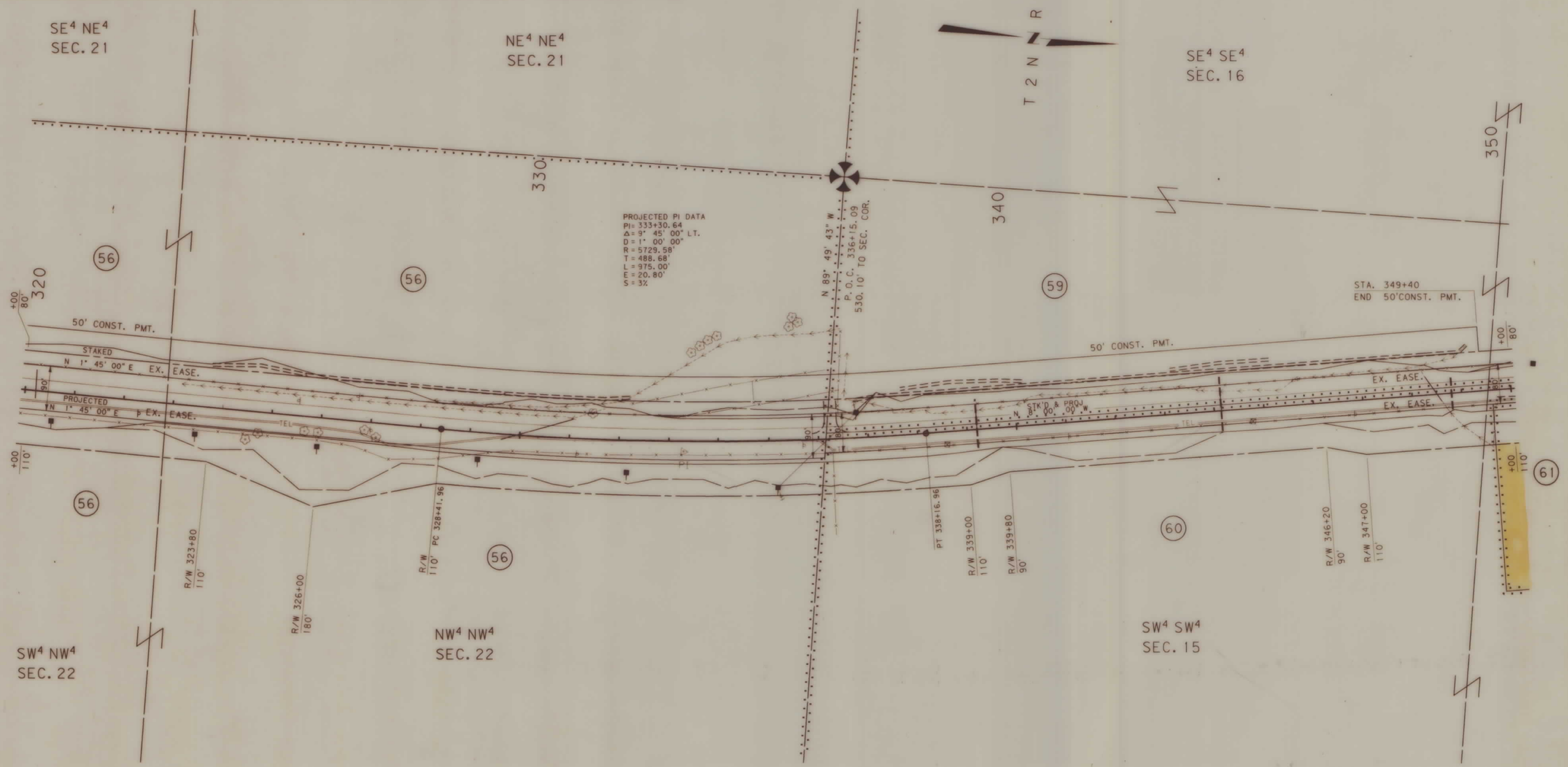

BACKSLOPE LIMITS INCLUDE ROUNDING
CONSTRUCTION LIMITS: CUT SECTION TOP OF CUT, TOE OF FILL DITCH BOTTOM

FHWA/DOT APPROVAL 4-26-94

MAP REVISED	10-3-94	12-1-94	2-3-95
Δ 7-7-95	7-27-95	4-5-96	5-1-96

STATE OF MONTANA
DEPARTMENT OF TRANSPORTATION
HIGHWAYS DIVISION
RIGHT OF WAY PLAN
SWEET GRASS COUNTY
SCALE:
0 50' 100' 200' 300'

(1326)BTP2.ROW

MONTANA DEPARTMENT OF TRANSPORTATION

RDROW

MONTANA CADD DATE: 5-1-96

STPP 45-1(12)0 SHT 15 OF 21

STATE	RIGHT OF WAY ID.	SHEET NO.	TOTAL SHEETS
MONTANA	STPP 45-1(12)0	16	21
PROJECT NUMBER 1326-012			
BIG TIMBER - NORTH			

OWNERSHIP

PARCEL	NAME	ADDRESS	TOTAL AREA	GROSS R/W AREA	EX. EASE. AREA	NET AREA	REMAINDER LEFT	REMAINDER RIGHT	CONST. PMT. AREA	EASE. AREA
59	SUSAN JANE NEWHALL & VALERIE	HC 89, BOX 4520, BIG TIMBER,		4.62 AC	2.72 AC	1.90 AC			1.50 AC	
	ANN EMMERSON	MT 59011								
60	ARNESON RANCH, INC	UNKNOWN		6.77 AC	2.81 AC	3.96 AC				
61	NADINE M. FRITZ	HC 87, BOX 2130, BIG TIMBER,	7.23 AC	1.57 AC	- 0 -	1.57 AC		* 5.66 AC		
		MT 59011								
62	MARGARET L. DRIVDAHL	BIG TIMBER, MT 59011		SEE	SHEET	17				
63	MARGARET L. DRIVDAHL	BIG TIMBER, MT 59011		SEE	SHEET	17				
64	TIMOTHY & JANICE IRENE NEWELL	RT. #38, BOX 2161,	8.28 AC	0.23 AC	- 0 -	0.23 AC	8.05 AC		0.48 AC	
		LIVINGSTON, MT								

* AREA ACQUIRED FOR THE "BIG TIMBER MAINTENANCE SITE"

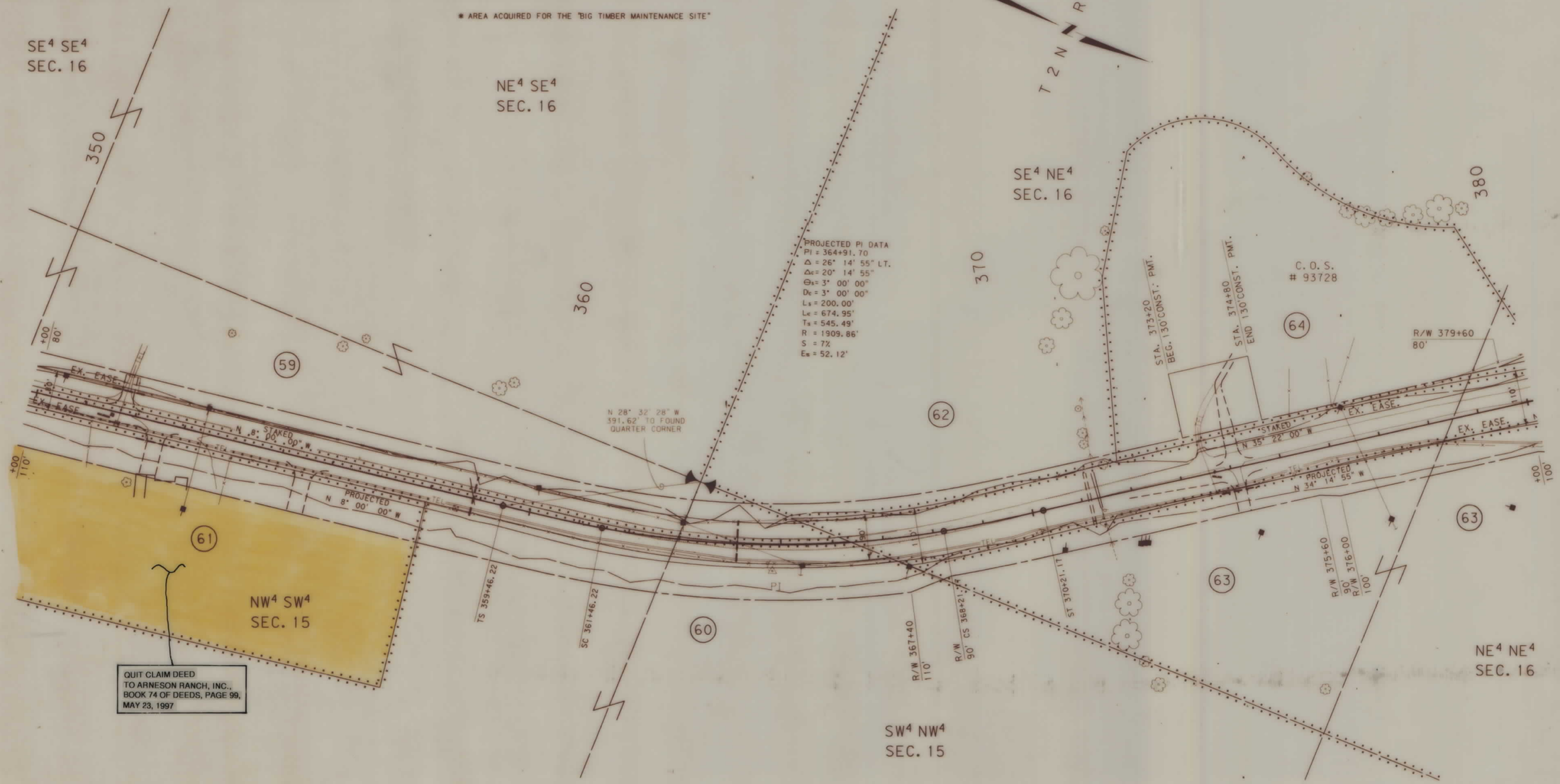

BACKSLOPE LIMITS INCLUDE ROUNDING
CONSTRUCTION LIMITS: CUT SECTION — TOP OF CUT; TOE OF FILL — DITCH BOTTOM

FHWA/DOT APPROVAL 4-26-94

MAP REVISED 10-3-94 2-3-95 7-7-95
7-27-95 4-5-96 5-1-96 6-16-97

STATE OF MONTANA
DEPARTMENT OF TRANSPORTATION
HIGHWAYS DIVISION
RIGHT OF WAY PLAN
SWEET GRASS COUNTY
SCALE:
0 50' 100' 200' 300'

(1326)BTP2.ROW

MONTANA DEPARTMENT OF TRANSPORTATION

RDROW

MONTANA CADD DATE: 5-1-96

3 9 2 5 8 1 4 7

STPP 45-1(12)0 SHT 16 OF 21

STATE	RIGHT OF WAY ID.	SHEET NO.	TOTAL SHEETS
MONTANA	STPP 45-1(12)0	17	21
PROJECT NUMBER 1326-012			

BIG TIMBER - NORTH

OWNERSHIP

PARCEL	NAME	ADDRESS	TOTAL AREA	GROSS R/W AREA	EX. EASE. AREA	NET AREA	REMAINDER LEFT	REMAINDER RIGHT	CONST. PMT. AREA	EASE. AREA
62	MARGARET L. DRIVDAHL	BIG TIMBER, MT 59011		0.38 AC	- 0 -	0.38 AC			0.96 AC	
63	MARGARET L DRIVDAHL	BIG TIMBER, MT 59011		1.72 AC	- 0 -	1.72 AC				
65	DELETED									
66	BUFFALO JUMP RANCH COMPANY	115 WEST 2nd STREET,		SEE	SHEET	18				
	(A GENERAL PARTNERSHIP)	BIG TIMBER, MT 59011								
67	BUFFALO JUMP RANCH COMPANY	115 WEST 2nd STREET,		SEE	SHEET	18				
	(A GENERAL PARTNERSHIP)	BIG TIMBER, MT 59011								

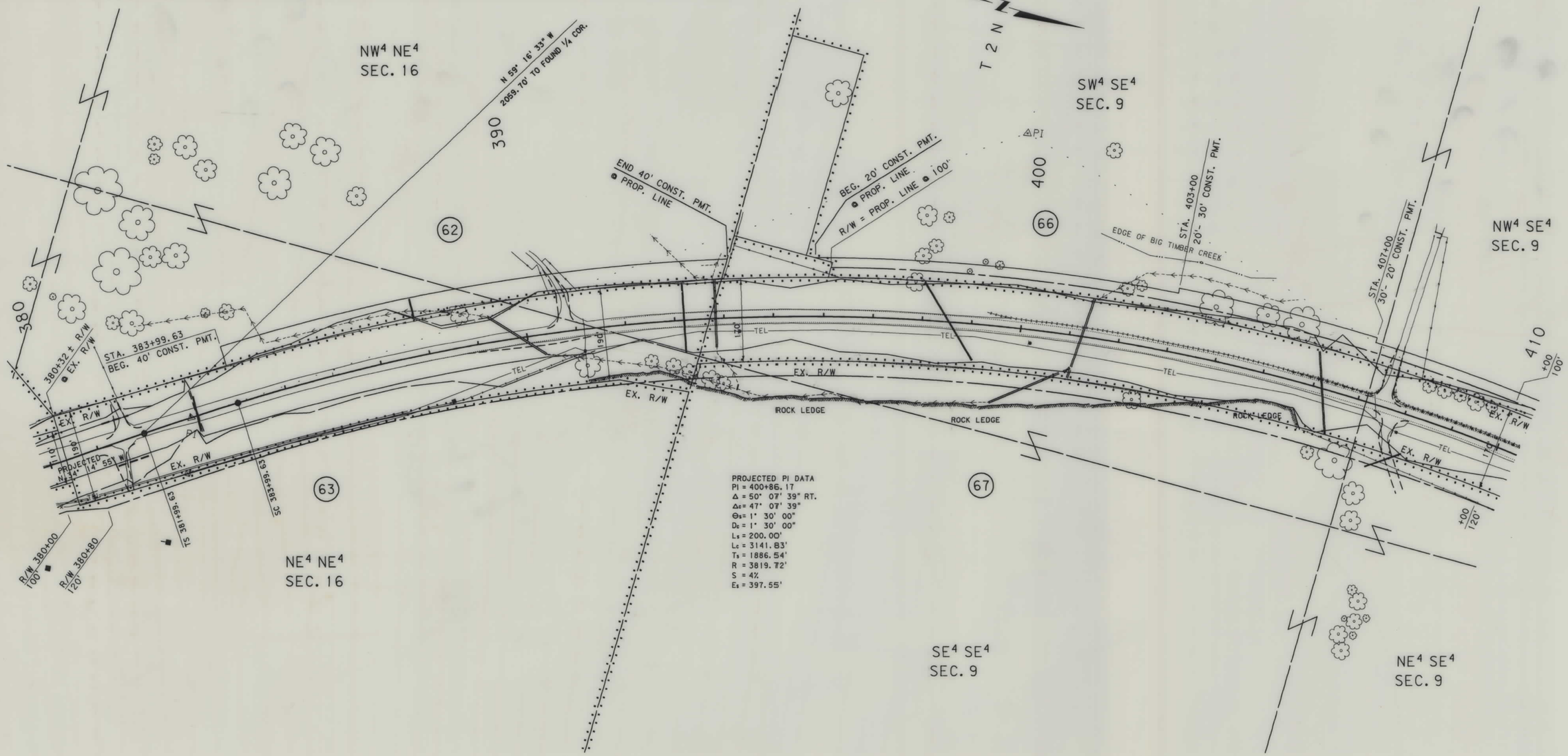

BACKSLOPE LIMITS INCLUDE ROUNDING
CONSTRUCTION LIMITS: CUT SECTION — TOP OF CUT; TOE OF FILL — DITCH BOTTOM

FHWA/DOT APPROVAL 4-26-94

MAP REVISED 10-3-94 7-27-95 10-23-95
4-5-96 5-1-96 7-25-96

STATE OF MONTANA
DEPARTMENT OF TRANSPORTATION
HIGHWAYS DIVISION
RIGHT OF WAY PLAN
SWEET GRASS COUNTY

SCALE:
0 50' 100' 200' 300'

MONTANA DEPARTMENT OF TRANSPORTATION

RDROW

MONTANA CADD DATE: 7-25-96

3	6	9
2	5	8
1	4	

REF

STPP 45-1(12)0 SHT 17 OF 21

(1326)BTP2.ROW

STATE	RIGHT OF WAY ID.	SHEET NO.	TOTAL SHEETS
MONTANA	STPP 45-1(12)0	18	21
PROJECT NUMBER 1326-012			

BIG TIMBER - NORTH

OWNERSHIP

PARCEL	NAME	ADDRESS	TOTAL AREA	GROSS R/W AREA	EX. EASE. AREA	NET AREA	REMAINDER LEFT	REMAINDER RIGHT	CONST. PMT. AREA	EASE. AREA
66	BUFFALO JUMP RANCH COMPANY	115 WEST 2nd STREET,		1.13 AC	- 0 -	1.13 AC			0.94 AC	
	(A GENERAL PARTNERSHIP)	BIG TIMBER, MT 59011								
67	BUFFALO JUMP RANCH COMPANY	115 WEST 2nd STREET,		1.71 AC	- 0 -	1.71 AC				
	(A GENERAL PARTNERSHIP)	BIG TIMBER, MT 59011								

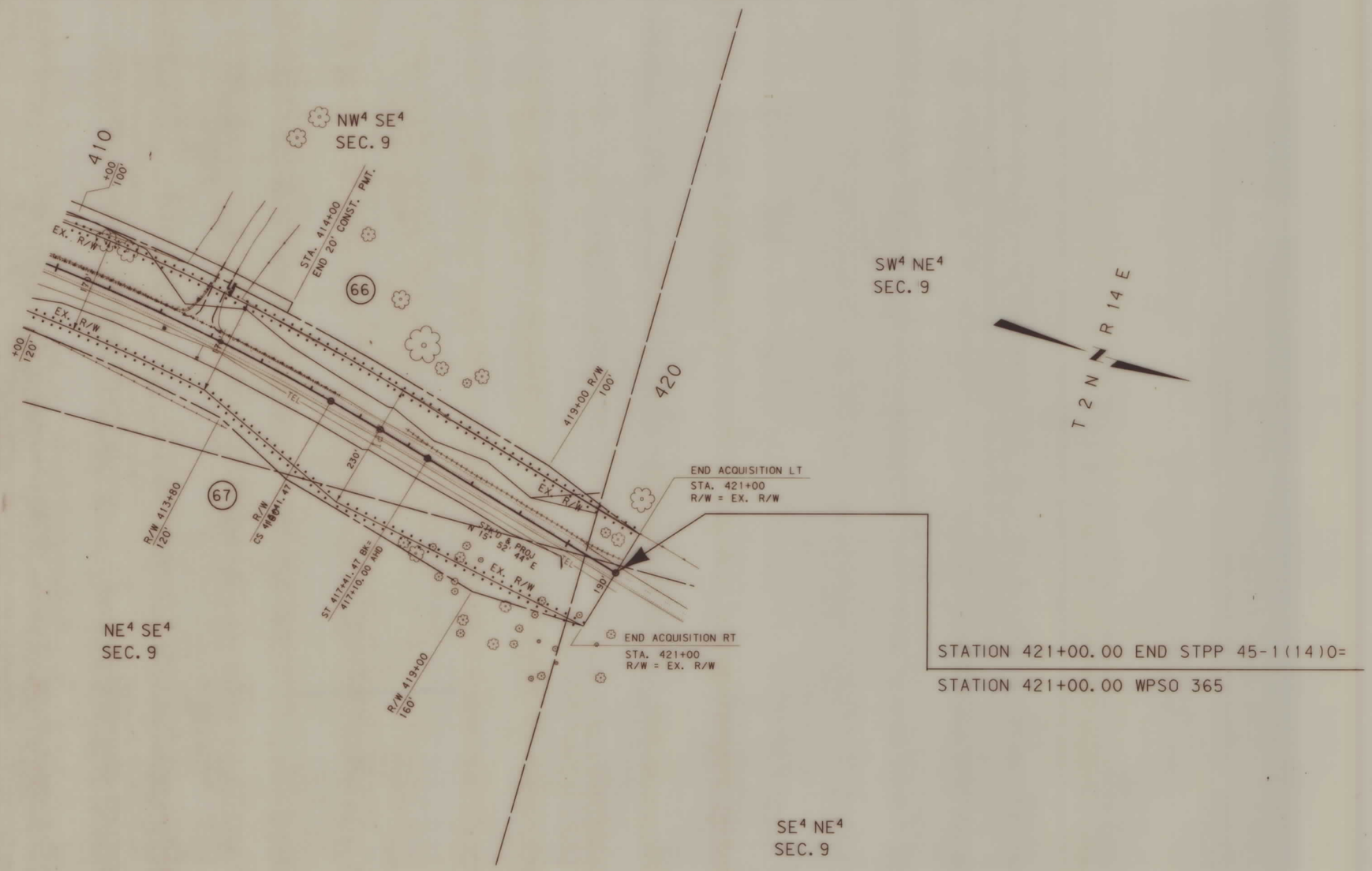

STATION 421+00.00 END STPP 45-1(14)0=

STATION 421+00.00 WPSO 365

BACKSLOPE LIMITS INCLUDE ROUNDING
CONSTRUCTION LIMITS:
CUT SECTION — TOP OF CUT
TOE OF FILL — DITCH BOTTOM

FHWA/DOT APPROVAL 4-26-94

MAP REVISED 10-3-94 7-27-95 4-5-96
5-1-96

STATE OF MONTANA
DEPARTMENT OF TRANSPORTATION
HIGHWAYS DIVISION
RIGHT OF WAY PLAN
SWEET GRASS COUNTY
SCALE:
0 50' 100' 200' 300'

(1326)BTP2.ROW

MONTANA DEPARTMENT OF TRANSPORTATION

RDROW

MONTANA CADD

DATE: 5-1-96

3 6 9
2 5 8
1 4 7

STPP 45-1(12)0 SHT 18 OF 21

STATE	RIGHT OF WAY ID.	SHEET NO.	TOTAL SHEETS
MONTANA	STPP 45-1(12)0	19	21

PROJECT NUMBER 1326-012

BIG TIMBER NORTH

OWNERSHIP

PARCEL	NAME	ADDRESS	TOTAL AREA	GROSS R/W AREA	EX. EASE. AREA	NET AREA	REMAINDER LEFT	REMAINDER RIGHT	CONST. PMT. AREA	EASE. AREA
37A	BURLINGTON NORTHERN, INC.			SEE	SHEET	21				
	LESSEE: MONTANA RAIL LINK									

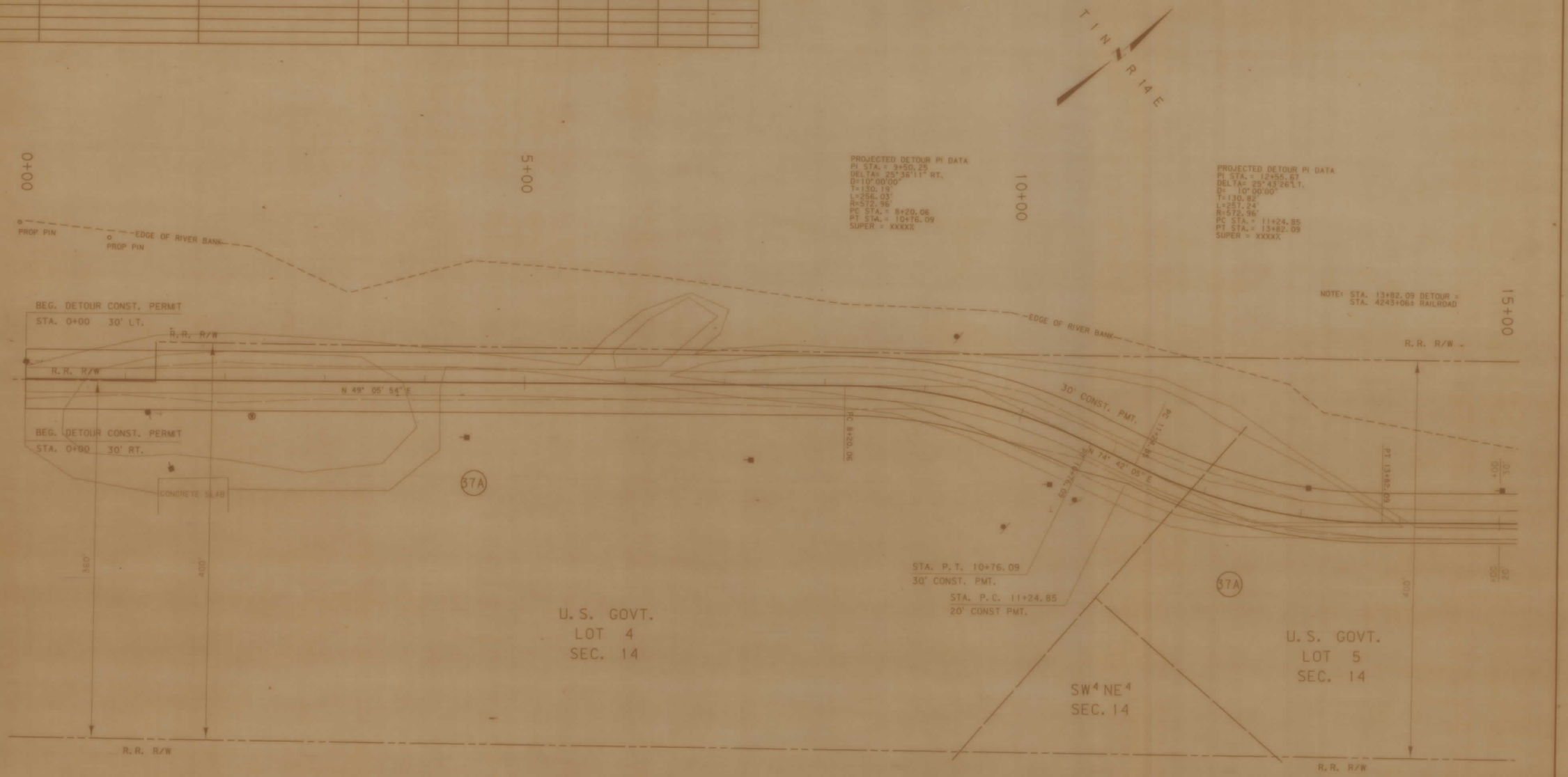

BACKSLOPE LIMITS INCLUDE ROUNDING
CONSTRUCTION LIMITS: CUT SECTION — TOP OF CUT; TOE OF FILL — TOP OF FILL

FHWA/DOT APPROVAL 4-5-96

MAP REVISED 5-1-96 5-14-96

STATE OF MONTANA
DEPARTMENT OF TRANSPORTATION
HIGHWAYS DIVISION
RIGHT OF WAY PLAN
SWEET GRASS COUNTY

SCALE:
0 25' 50' 100' 200'

11326 IBTNP3. ROW

MONTANA DEPARTMENT OF TRANSPORTATION

RDROW

MONTANA CADD

9 8 7 6 5 4 3 2

STPP 45-1(12)0 SHT 19 OF 21

STATE	RIGHT OF WAY ID.	SHEET NO.	TOTAL SHEETS
MONTANA	STPP 45-1(12)0	20	21

PROJECT NUMBER 1326-012

BIG TIMBER NORTH

OWNERSHIP

PARCEL	NAME	ADDRESS	TOTAL AREA	GROSS R/W AREA	EX. EASE. AREA	NET AREA	REMAINDER LEFT	REMAINDER RIGHT	CONST. PMT. AREA	EASE. AREA
37A	BURLINGTON NORTHERN, INC.			SEE	SHEET	21				
	LEASEE: MONTANA RAIL LINK									

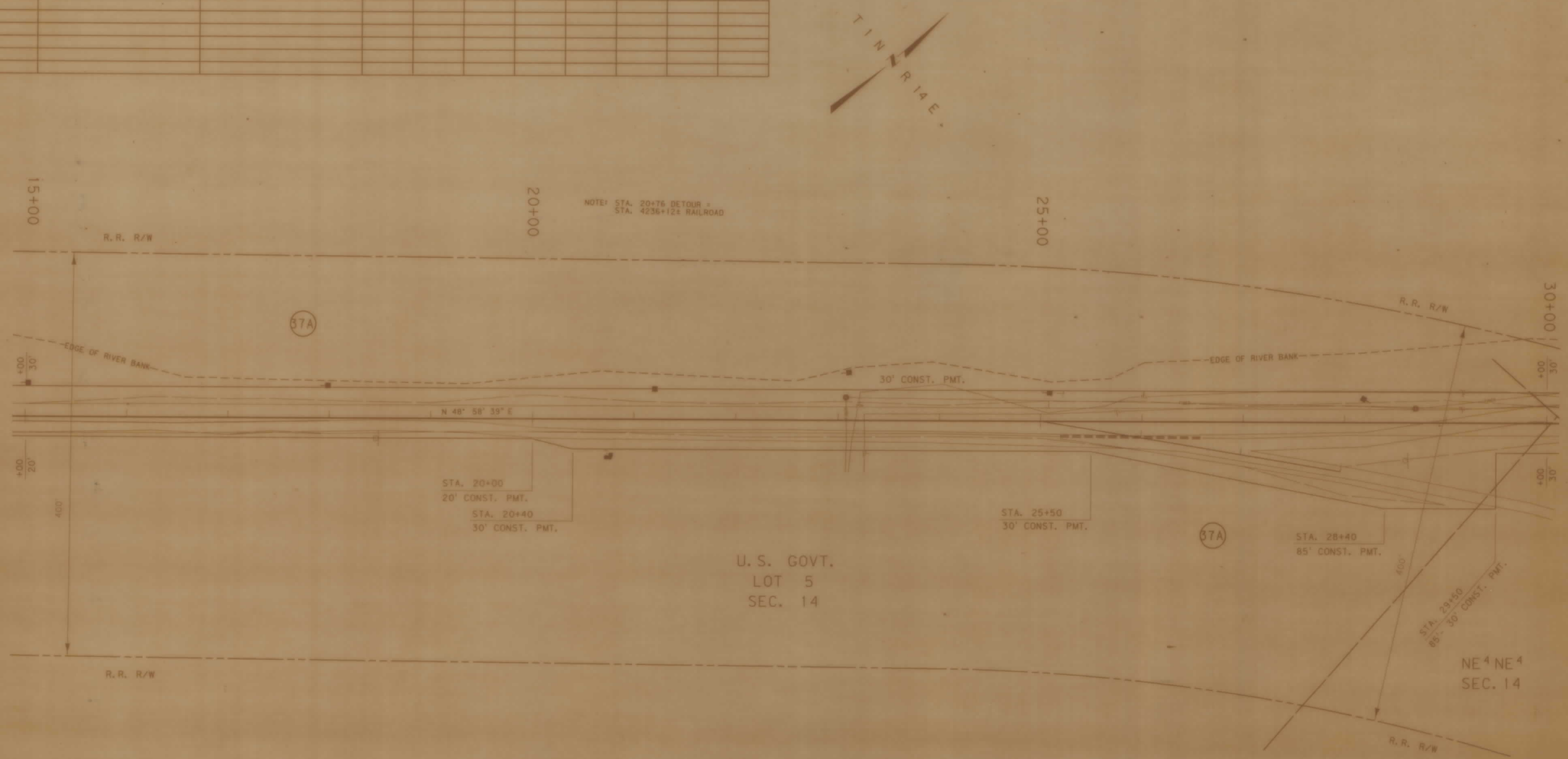

BACKSLOPE LIMITS INCLUDE ROUNDING
CONSTRUCTION LIMITS: CUT SECTION, TOE OF FILL

FHWA/DOT APPROVAL 4-5-96

MAP REVISED 5-1-96 5-14-96

STATE OF MONTANA
DEPARTMENT OF TRANSPORTATION
HIGHWAYS DIVISION
RIGHT OF WAY PLAN
SWEET GRASS COUNTY
SCALE:
0 25' 50' 100' 200'

(1326)BTNP3.ROW

MONTANA DEPARTMENT OF TRANSPORTATION

RDROW

MONTANA CADD

9 8 7 6 5 4 3 1

STPP 45-1(12)0 SHT 20 OF 21

STATE	RIGHT OF WAY ID.	SHEET NO.	TOTAL SHEETS
MONTANA	STPP 45-1(12)0	21	21

PROJECT NUMBER 1326-012

BIG TIMBER NORTH

OWNERSHIP

PARCEL	NAME	ADDRESS	TOTAL AREA	GROSS R/W AREA	EX. EASE. AREA	NET AREA	REMAINDER LEFT	REMAINDER RIGHT	CONST. PMT. AREA	EASE. AREA
37A	BURLINGTON NORTHER, INC.								* 4.60 AC	
	LEASEE: MONTANA RAIL LINK									
71	RICHARD W. & CAROLINE L. LITTELL	BOX 731, BIG TIMBER, MT 59011							**1.19 AC	

* DETOUR CONST. PMT.

** DETOUR CONST. PMT.

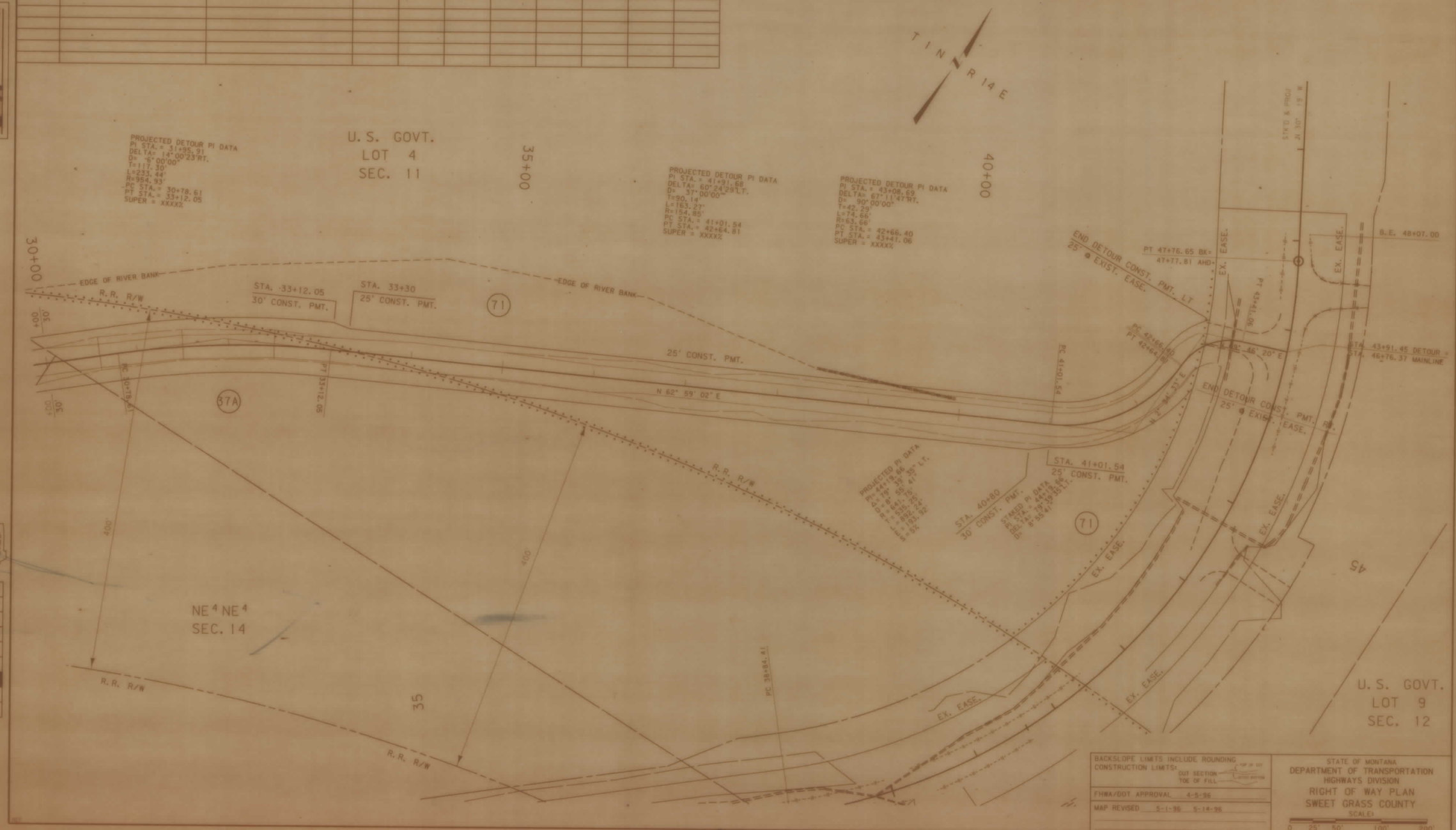

BACKSLOPE LIMITS INCLUDE ROUNDING
CONSTRUCTION LIMITS: CUT SECTION, TOE OF FILL

FHWA/DOT APPROVAL 4-5-96

MAP REVISED 5-1-96 5-14-96

STATE OF MONTANA
DEPARTMENT OF TRANSPORTATION
HIGHWAYS DIVISION
RIGHT OF WAY PLAN
SWEET GRASS COUNTY

SCALE: 0 25' 50' 100' 200'

(1326)BRNP3.ROW

MONTANA DEPARTMENT OF TRANSPORTATION

RDROW

MONTANA CADD

STPP 45-1(12)0 SHT 21 OF 21