PLANS
NOT
TO
SCALE

STATE	RIGHT OF WAY ID.	SHEET NO.	TOTAL SHEETS
MONTANA	NH 10-1(13)4	1	2

PROJECT NO. 1363-013

BLACK EAGLE NORTH AND SOUTH

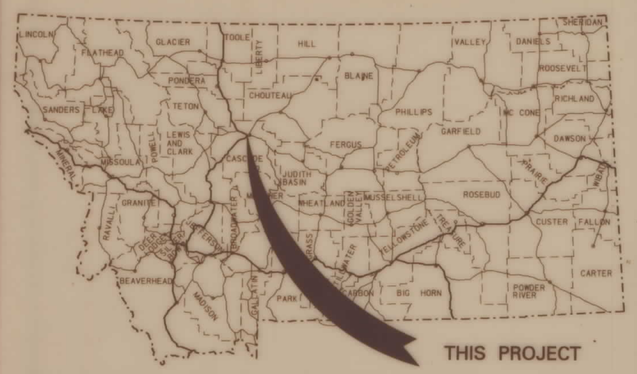

STATE OF MONTANA

DEPARTMENT OF TRANSPORTATION
HIGHWAYS DIVISION

RIGHT OF WAY PLAN OF FEDERAL AID PROJECT NH 10-1(13)4

BLACK EAGLE NORTH AND SOUTH

CASCADE COUNTY

0.8 MILES

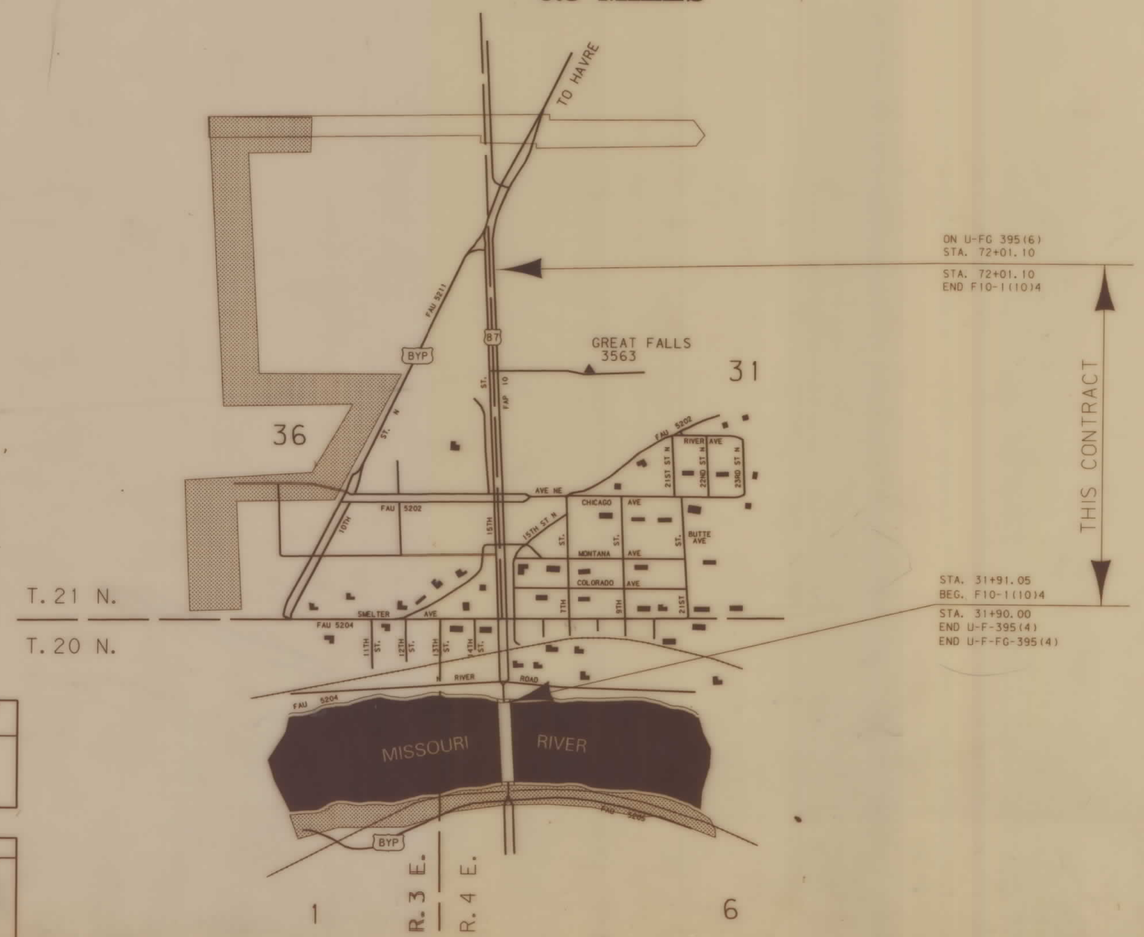

CONVENTIONAL SIGNS

PROPOSED RIGHT OF WAY LINE
EXISTING RIGHT OF WAY LINE
RAILROAD RIGHT OF WAY LINE
CENTERLINE (℄) OR PROJECTED LINE
STK'D CENTERLINE
SECTION LINE
FULL ACCESS CONTROL
LIMITED ACCESS CONTROL
OWNERSHIP BOUNDARY
PRESENT TRAVELED WAY (P.T.W.)
FENCE LINE
EXISTING GUARDRAIL
PROPOSED GUARDRAIL
GATE IN FENCE
CATTLE GUARD: EXIST. - PROPOSED
SECTION CORNER — FOUND — UNFOUND
1/4 SECTION CORNER
CLOSING CORNER
MEANDER CORNER
CENTER OF SECTION
RIGHT OF WAY MONUMENT
PROPERTY CORNER PIN
POWER POLE IN PLACE
TELEPHONE POLE IN PLACE
TELEGRAPH POLE IN PLACE
LIGHT POLE
PROPOSED CULVERT
EXISTING CULVERT
OUTLET DITCH
INLET DITCH
EXISTING DITCH
CHANNEL CHANGES
DITCH BLOCK
RIPRAP
BRIDGES
RAILROADS
PARCEL NUMBERS
APPROACH: EXIST. - PROPOSED

ASSOCIATED PROJECT ID.
F 10-1(10)4 PE

RELATED PROJECTS

FHWA/DOT APPROVAL 3-16-1992

MAP REVISED 6-10-92

INDEX

PARCEL NO.	OWNERSHIP	SHEET NO.
1	MONTANA POWER COMPANY	2

MONTANA CADD — ARCHIVED — DRAWN — FILENAME

MONTANA CADD — 04-MAR-1992 13:22 — RDROW — pgpd01 f 32, 61 136.3dwl, rows 1

3	6	9
2	5	8
1	4	7

NH 10-1(13)4 SHT 1 OF 2

STATE	RIGHT OF WAY ID.	SHEET NO.	TOTAL SHEETS
MONTANA	NH 10-1(13)4	2	2
PROJECT NUMBER 1363-013			

BLACK EAGLE NORTH-SOUTH

OWNERSHIP

PARCEL	NAME	ADDRESS	TOTAL AREA	GROSS R/W AREA	EX. EASE. AREA	NET AREA	REMAINDER LEFT	REMAINDER RIGHT	CONST. PMT. AREA	EASE. AREA
1	MONTANA POWER COMPANY			0.70 AC.	0.39 AC.	0.31 AC.				

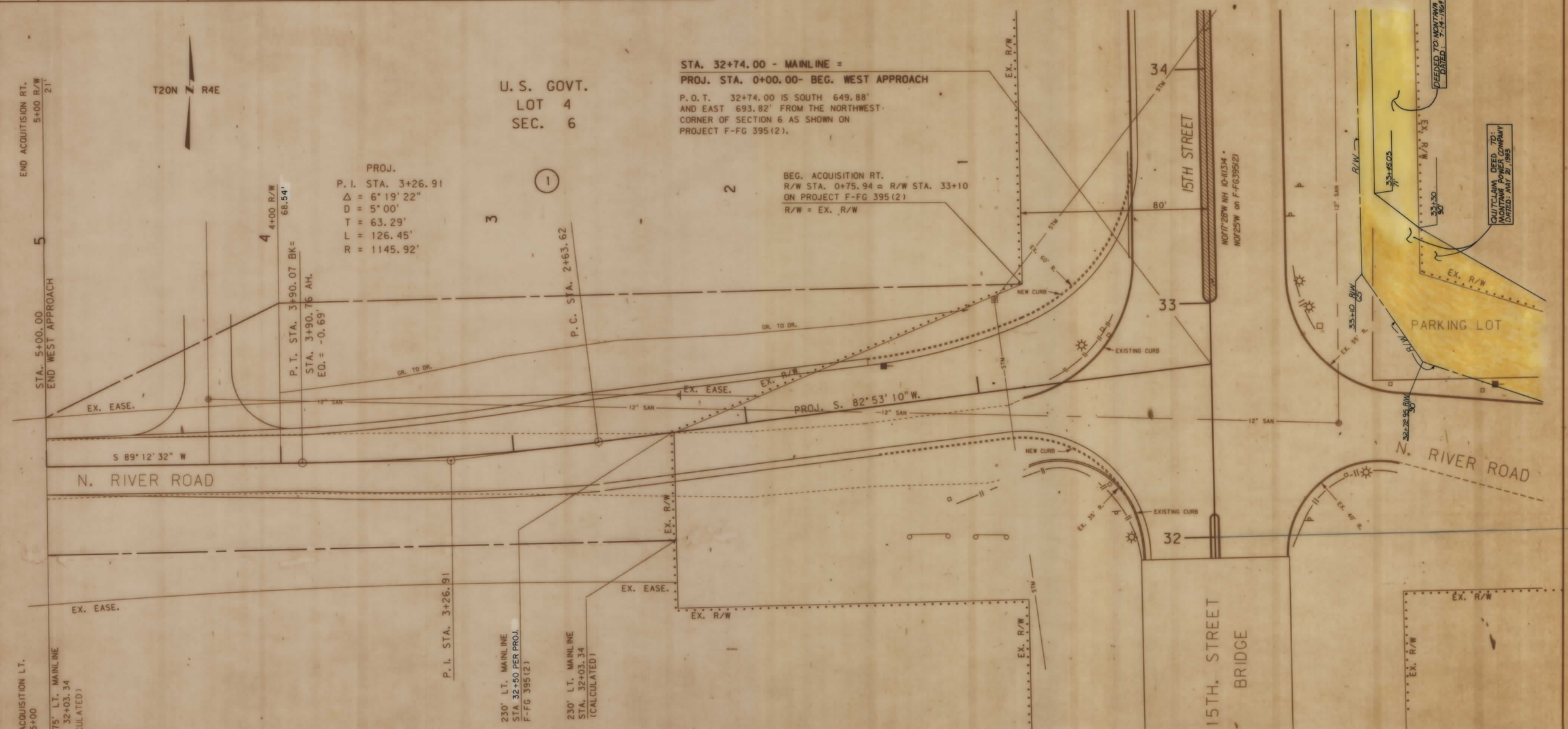

BACKSLOPE LIMITS INCLUDE ROUNDING
CONSTRUCTION LIMITS:
CUT SECTION — TOP OF CUT / DITCH BOTTOM
TOE OF FILL

FHWA/DOT APPROVAL 3-16-92

MAP REVISED 6-10-92 7-24-92 8-13-92

STATE OF MONTANA
DEPARTMENT OF TRANSPORTATION
HIGHWAYS DIVISION
RIGHT OF WAY PLAN
CASCADE COUNTY
SCALE:

MONTANA DEPARTMENT OF TRANSPORTATION

RDROW

3	6	9
2	5	8
	4	7

MONTANA CADD
24-JUL-1992 11:20
RDROW
[2000:[32,6]136.33mdt4.rdrw;2]

NH 10-1(13)4 SHT 2 OF 2