PLANS
NOT
TO
SCALE

STATE	RIGHT OF WAY ID.	SHEET NO.	TOTAL SHEETS
MONTANA	STPP 27-1(5)3	1	22
PROJECT NUMBER 2352-005			

N OF EKALAKA

STATE OF MONTANA
DEPARTMENT OF TRANSPORTATION
HIGHWAYS DIVISION

RIGHT OF WAY PLAN OF FEDERAL AID PROJECT STPP 27-1(5)3

N OF EKALAKA
CARTER, FALLON, WIBAUX COUNTY

N/A MILES

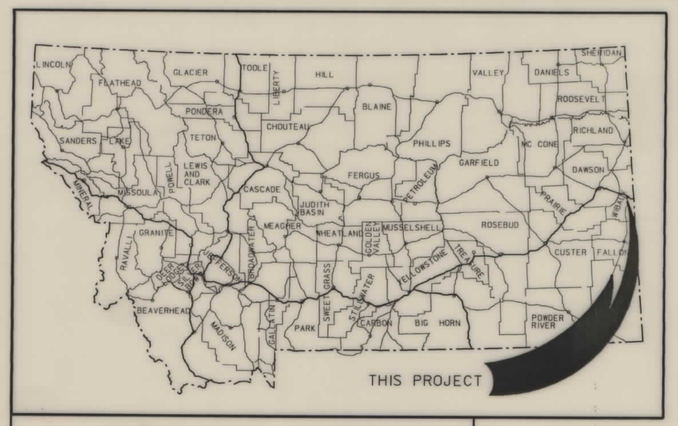

CONVENTIONAL SIGNS

- PROPOSED RIGHT OF WAY LINE
- EXISTING RIGHT OF WAY LINE
- RAILROAD RIGHT OF WAY LINE
- CENTERLINE ℄) OR PROJECTED LINE
- STK'D CENTERLINE
- SECTION LINE
- OWNERSHIP BOUNDARY
- FULL ACCESS CONTROL (AC)
- LIMITED ACCESS CONTROL (AC)
- EXISTING ACCESS CONTROL
- PRESENT TRAVELED WAY (P.T.W.)
- FENCE LINE
- EXISTING GUARDRAIL
- PROPOSED GUARDRAIL
- GATE IN FENCE
- CATTLE GUARD: EXIST. - PROPOSED
- SECTION CORNER (FOUND / UNFOUND)
- 1/4 SECTION CORNER
- CLOSING CORNER
- MEANDER CORNER
- CENTER OF SECTION
- RIGHT OF WAY MONUMENT
- PROPERTY CORNER PIN
- POWER POLE IN PLACE
- TELEPHONE POLE IN PLACE
- TELEGRAPH POLE IN PLACE
- LIGHT POLE
- PROPOSED CULVERT
- EXISTING CULVERT
- OUTLET DITCH
- INLET DITCH
- EXISTING DITCH
- CHANNEL CHANGES (CH. CHG.)
- DITCH BLOCK
- RIPRAP
- BRIDGES
- RAILROADS
- PARCEL NUMBERS (2)
- APPROACH: EXIST.- PROPOSED

SITE 1
FROM STA. 188+00 - M.P. 2.9
TO STA. 229+20 - M.P. 3.6

SITE 2
FROM STA. 466+00 - M.P. 8.1
TO STA. 495+00 - M.P. 8.7

SITE 3
FROM STA. 515+00 - M.P. 9.0
TO STA. 532+00 - M.P. 9.4

SITE 4
FROM STA. 732+00 - M.P. 13.2
TO STA. 745+00 - M.P. 13.4

SITE 5
FROM STA. 768+56 - M.P. 13.8
TO STA. 780+56 - M.P. 14.1

SITE 6
FROM STA. 808+00 - M.P. 14.6
TO STA. 830+00 - M.P. 15.0

SITE 7
FROM STA. 1065+00 - M.P. 19.5
TO STA. 1100+00 - M.P. [illegible]2

SITE 8
FROM STA. 1114+22 - M.P. 20.4
TO STA. 1140+00 - M.P. 20.9

SITE 9
FROM STA. 1234+94 - M.P. 22.7
TO STA. 1254+00 - M.P. 23.1

SITE 10
FROM STA. 1262+00 - M.P. 23.2
TO STA. 1277+00 - M.P. 23.5

SITE 11
FROM STA. 366+00 - M.P. 42.4
TO STA. 415+00 - M.P. 43.3

SITE 12
FROM STA. 1030+00 - M.P. 55.0
TO STA. 1111+00 - M.P. 56.6

SITE 13
FROM STA. 1163+50 - M.P. 57.6
TO STA. 1184+00 - M.P. 57.9

SITE 14
FROM STA. 1230+00 - M.P. 58.8
TO STA. 1298+68.5 - M.P. 60.1

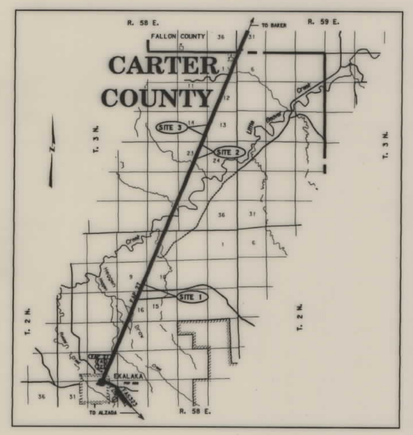

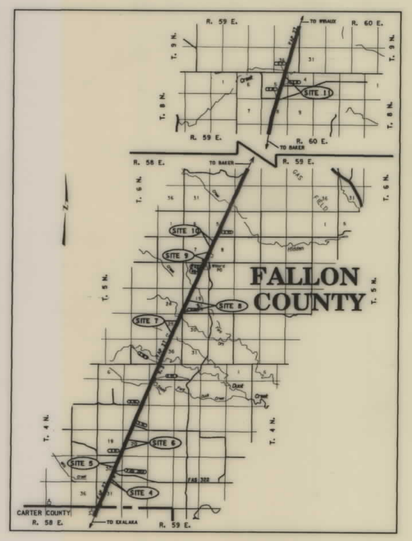

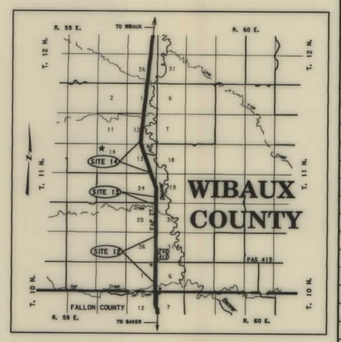

INDEX

PARCEL NO.	OWNERSHIP	SHEET NO.
1	STATE OF MONTANA	2, 3
2	ROGER & DIANE LUDWICK	3
3	K. GUNDLACH	
	C/D GREG WILLIAM RANCH, INC.	4
4	FRANK N. MEHLING & ALICE CHARLENE	4, 5
5	BILLIE JO LOSING	
	NPH SANDSTONE CREEK RANCH, INC.	6
6	ENOS & SONS, INC.	7
7	U. S. A. - B. L. M.	8
8	SIKORSKI & SONS, INC.	8
9	F & R RANCHES, INC.	9, 10
10	CARL J. & ELSIE ROGER	
	C/D BRYON & DARLENE WOLENETZ	11
11	BRYON & DARLENE WOLENETZ	11
12	SCHWEIGERT RANCH, INC.	
	% DELBERT D. SCHWEIGERT	12
13, 14	RODDY MAC & MAXINE L. ROST	12, 13
15	RAYMOND FROST	13
16	J. JAMES HURLEY, ETAL	14, 15
17	R. W. SONSALLA	15
18	HUBERT J. & SCOTT DOUGLAS ABRAMS	
	C/D SCOTT DOUGLAS ABRAMS	16, 17
19	MURRAY MELCHER, ETUS	16
20	GERALD J. & KATHLEEN A. GOROSKI	16, 17
21	STATE OF MONTANA	17-18
22	HUBERT J. & SCOTT DOUGLAS ABRAMS	
	C/O SCOTT DOUGLAS ABRAMS	17, 18
23	HUBERT J. & SCOTT DOUGLAS ABRAMS	
	C/O SCOTT DOUGLAS ABRAMS	19
24	NELSON LIVESTOCK CO.	
	STANLEY NELSON	19
25	DIOCESE OF BISMARK	
	C/O DAVID L. MAUS	20
26	DIOCESE OF BISMARK	
	C/O DUANE A. MAUS	21, 22
27	HERMAN BRUNGARD, ETAL	
	W/ PARTIAL LIFE ESTATE	22
28	BYRON & DARLENE WOLENETZ	12

ASSOCIATED PROJECT ID.

RELATED PROJECTS

FHWA/DOT APPROVAL 12-31-98

MAP REVISED 3-8-99, 5-19-99,

MONTANA DEPARTMENT OF TRANSPORTATION

RDROW

MONTANA CADD

3	6	9	
2	5	8	7
		4	

STPP 27-1(5)3 SHT 1 OF 22

.ROW

STATE	RIGHT OF WAY ID.	SHEET NO.	TOTAL SHEETS
MONTANA	STPP 27- 1(5)3	2	22
PROJECT NUMBER 2352-005			

N OF EKALAKA

OWNERSHIP

PARCEL	NAME	ADDRESS	TOTAL AREA	GROSS R/W AREA	EX. EASE. AREA	NET AREA	REMAINDER LEFT	REMAINDER RIGHT	CONST. PMT. AREA	EASE. AREA
1	STATE OF MONTANA			SEE	SHEET	NO. 3				

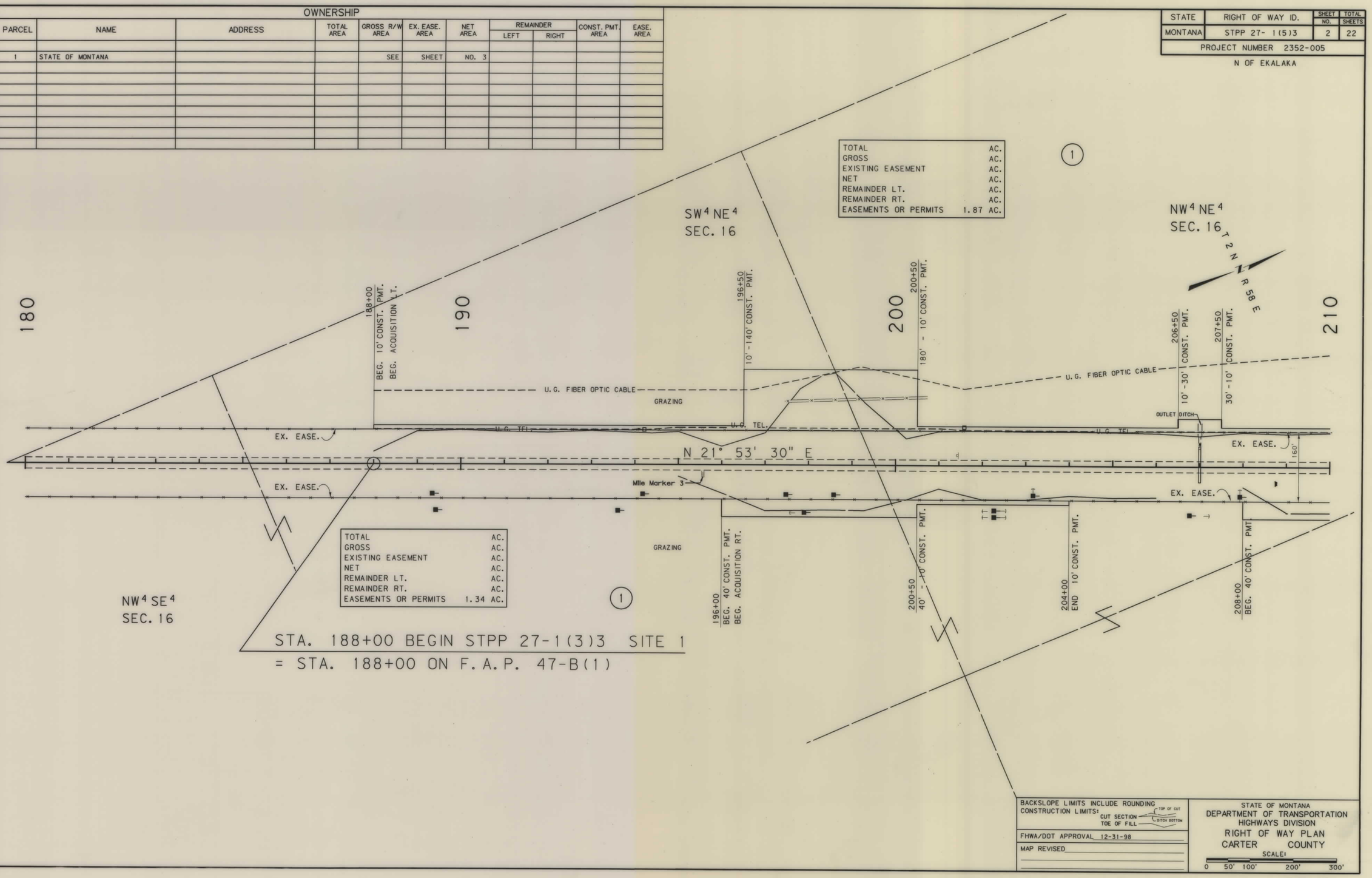

STPP 27-1(5)3 SHT 2 OF 22

STATE	RIGHT OF WAY ID.	SHEET NO.	TOTAL SHEETS
MONTANA	STPP 27- 1(5)3	3	22
PROJECT NUMBER 2352-005			

N OF EKALAKA

OWNERSHIP

PARCEL	NAME	ADDRESS	TOTAL AREA	GROSS R/W AREA	EX. EASE. AREA	NET AREA	REMAINDER LEFT	REMAINDER RIGHT	CONST. PMT. AREA	EASE. AREA
1	STATE OF MONTANA								3.50 AC.	
2	ROGER & DIANE LUDWICK	BOX 53, EKALAKA, MT 59324							0.56 AC.	

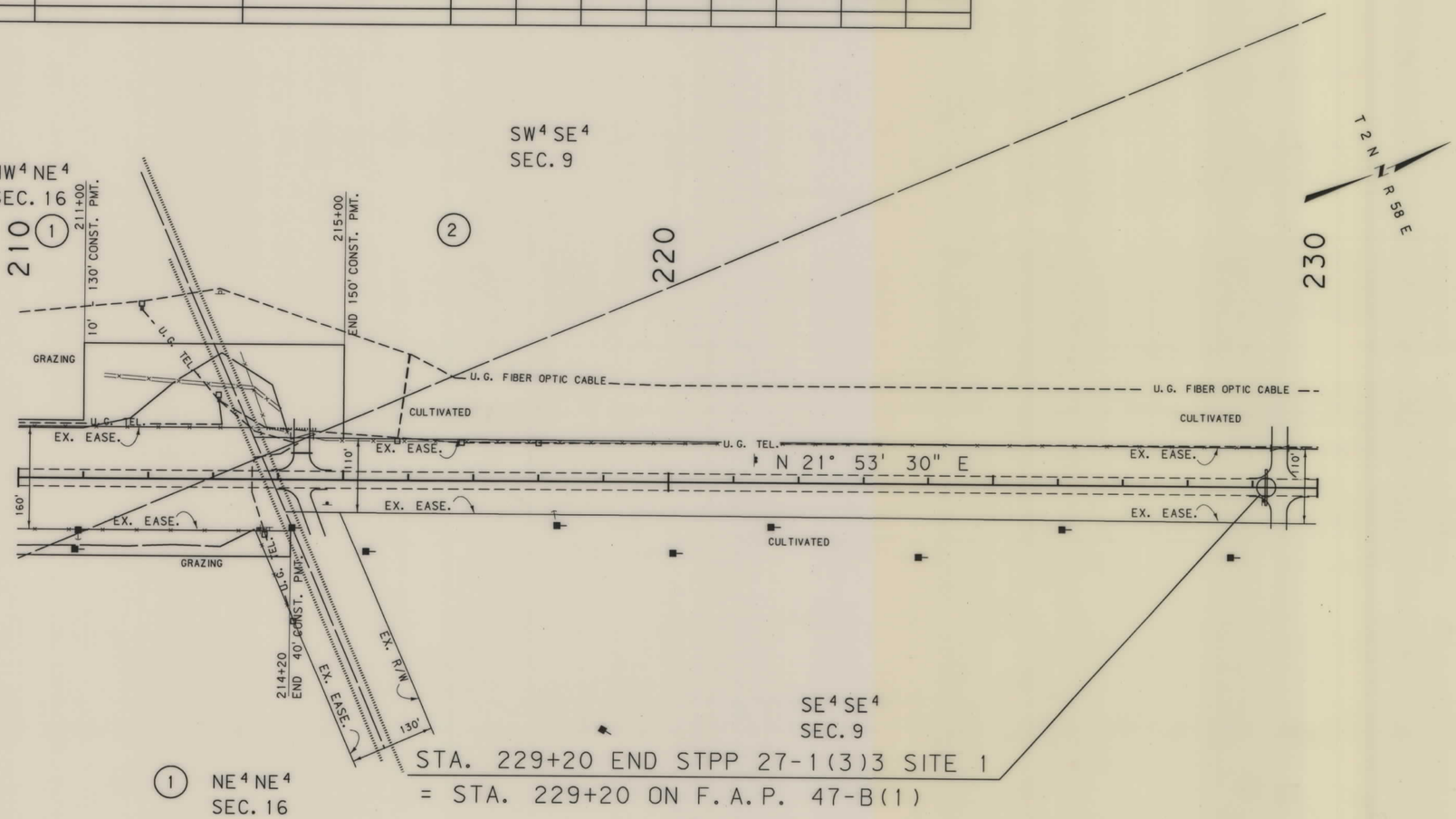

TOTAL		AC.
GROSS		AC.
EXISTING EASEMENT		AC.
NET		AC.
REMAINDER LT.		AC.
REMAINDER RT.		AC.
EASEMENTS OR PERMITS	0.29	AC.

BACKSLOPE LIMITS INCLUDE ROUNDING
CONSTRUCTION LIMITS: CUT SECTION — TOP OF CUT, DITCH BOTTOM; TOE OF FILL

FHWA/DOT APPROVAL 12-31-98

MAP REVISED

STATE OF MONTANA
DEPARTMENT OF TRANSPORTATION
HIGHWAYS DIVISION
RIGHT OF WAY PLAN
CARTER COUNTY

SCALE: 0 50' 100' 200' 300'

STPP 27-1(5)3 SHT 3 OF 22

2352P1.ROW

RDROW

MONTANA CADD

MONTANA DEPARTMENT OF TRANSPORTATION

C:\dgn\2352p1.row Jan 26, 1999 07:16:41

STATE	RIGHT OF WAY ID.	SHEET NO.	TOTAL SHEETS
MONTANA	STPP 27- 1(5)3	4	22
PROJECT NUMBER 2352-005			

N OF EKALAKA

OWNERSHIP

PARCEL	NAME	ADDRESS	TOTAL AREA	GROSS R/W AREA	EX. EASE. AREA	NET AREA	REMAINDER LEFT	REMAINDER RIGHT	CONST. PMT. AREA	EASE. AREA
3	K. GUNDLACH	PO BOX 203, EKALAKA, MT 59324								
	C/O GREG WILLIAM RANCH, INC.								1.84 AC.	
4	FRANK N. MEHLING & ALICE CHARLENE	HC 74, BOX 504, WILLARD, MT 59354		SEE	SHEET	NO. 5				

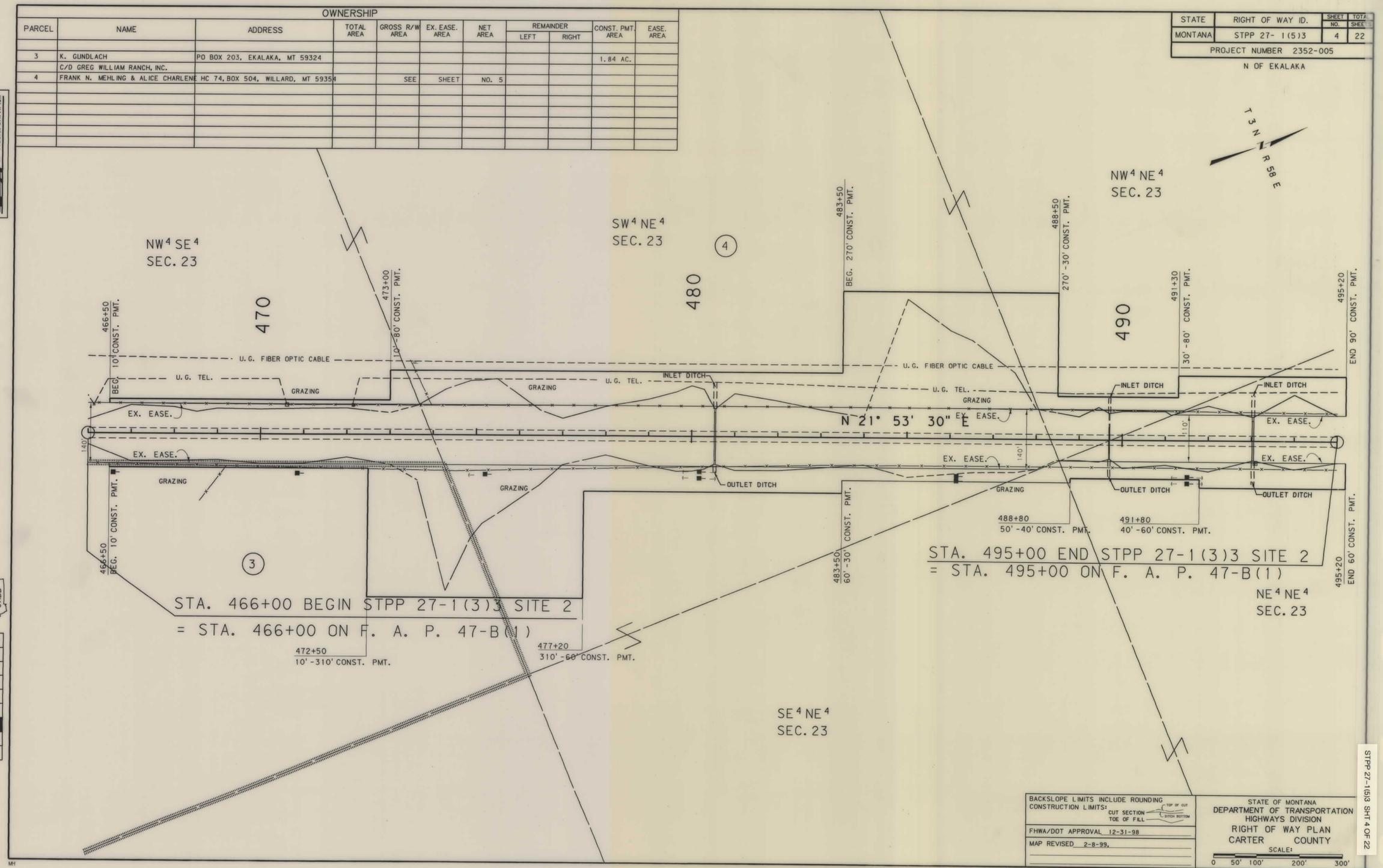

BACKSLOPE LIMITS INCLUDE ROUNDING
CONSTRUCTION LIMITS: CUT SECTION — TOP OF CUT; TOE OF FILL — DITCH BOTTOM

FHWA/DOT APPROVAL 12-31-98

MAP REVISED 2-8-99,

STATE OF MONTANA
DEPARTMENT OF TRANSPORTATION
HIGHWAYS DIVISION
RIGHT OF WAY PLAN
CARTER COUNTY

SCALE: 0 50' 100' 200' 300'

STPP 27-1(5)3 SHT 4 OF 22

2352P1.ROW

MONTANA DEPARTMENT OF TRANSPORTATION

RDROW

MONTANA CADD

9 8 7 6 5 4 2 1

MH

c:\dgn\2352p1.rdw Feb 08 1999 12:37:38

STATE	RIGHT OF WAY ID.	SHEET NO.	TOTAL SHEETS
MONTANA	STPP 27- 1(5)3	5	22
PROJECT NUMBER 2352-005			

N OF EKALAKA

OWNERSHIP

PARCEL	NAME	ADDRESS	TOTAL AREA	GROSS R/W AREA	EX. EASE. AREA	NET AREA	REMAINDER LEFT	REMAINDER RIGHT	CONST. PMT. AREA	EASE. AREA
4	FRANK N. MEHLING & ALICE CHARLENE	HC 74, BOX 504, WILLARD, MT 59354							12.29 AC.	

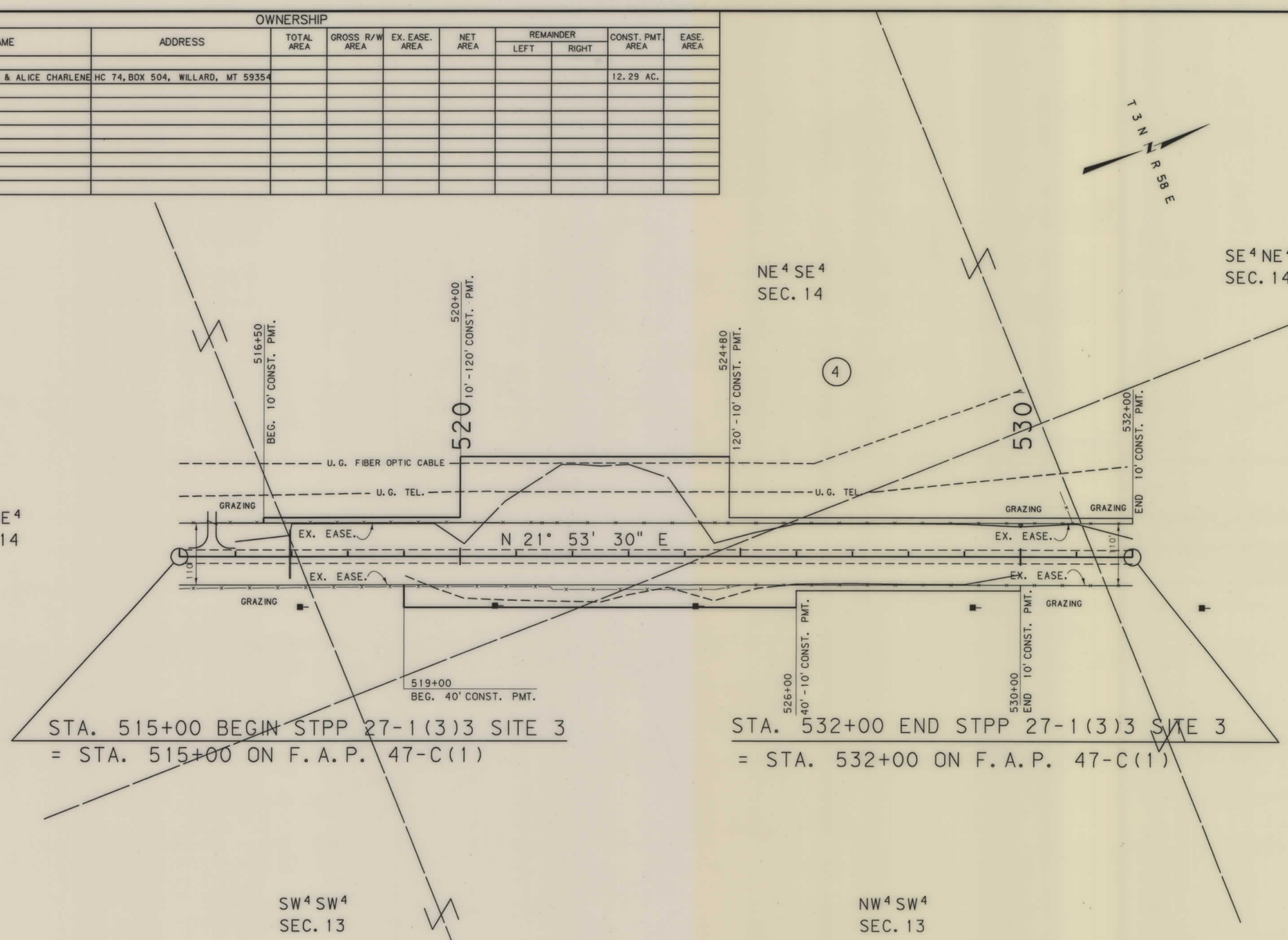

BACKSLOPE LIMITS INCLUDE ROUNDING
CONSTRUCTION LIMITS: CUT SECTION — TOP OF CUT; TOE OF FILL — DITCH BOTTOM

FHWA/DOT APPROVAL 12-31-98

MAP REVISED

STATE OF MONTANA
DEPARTMENT OF TRANSPORTATION
HIGHWAYS DIVISION
RIGHT OF WAY PLAN
CARTER COUNTY

SCALE: 0 50' 100' 200' 300'

2352P1.ROW

MONTANA DEPARTMENT OF TRANSPORTATION

RDROW

MONTANA CADD

9 8 7 6 5 3 2 1

MH

STPP 27-1(3)3 SHT 5 OF 22

STATE	RIGHT OF WAY ID.	SHEET NO.	TOTAL SHEETS
MONTANA	STPP 27- 1(3)5	6	22
PROJECT NUMBER 2352-005			

N OF EKALAKA

OWNERSHIP

PARCEL	NAME	ADDRESS	TOTAL AREA	GROSS R/W AREA	EX. EASE. AREA	NET AREA	REMAINDER LEFT	REMAINDER RIGHT	CONST. PMT. AREA	EASE. AREA
5	BILLIE JO LOSING									
	NP: SANDSTONE CREEK RANCH, INC.	PO BOX 268, BAKER, MT 59313							1.82 AC.	

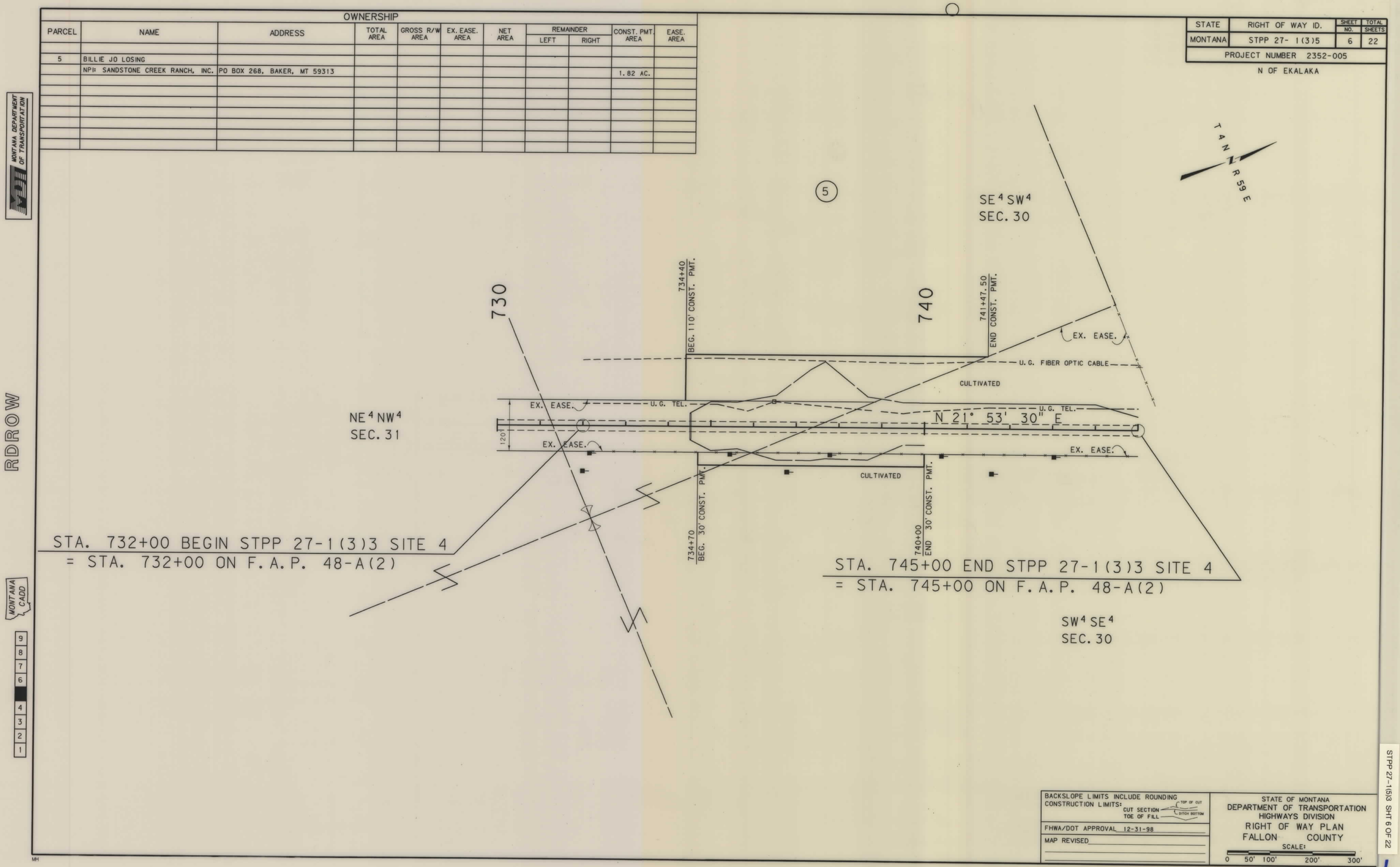

BACKSLOPE LIMITS INCLUDE ROUNDING
CONSTRUCTION LIMITS: CUT SECTION — TOP OF CUT; TOE OF FILL — DITCH BOTTOM

FHWA/DOT APPROVAL 12-31-98

MAP REVISED

STATE OF MONTANA
DEPARTMENT OF TRANSPORTATION
HIGHWAYS DIVISION
RIGHT OF WAY PLAN
FALLON COUNTY

SCALE: 0 50' 100' 200' 300'

2352P1.ROW

STPP 27-1(5)3 SHT 6 OF 22

RDROW

MONTANA DEPARTMENT OF TRANSPORTATION

MONTANA CADD

9 8 7 6 4 3 2 1

MH

STATE	RIGHT OF WAY ID.	SHEET NO.	TOTAL SHEETS
MONTANA	STPP 27- 1(5)3	7	22
PROJECT NUMBER 2352-005			

N OF EKALAKA

OWNERSHIP

PARCEL	NAME	ADDRESS	TOTAL AREA	GROSS R/W AREA	EX. EASE. AREA	NET AREA	REMAINDER LEFT	REMAINDER RIGHT	CONST. PMT. AREA	EASE. AREA
6	ENOS & SONS, INC.	HC 74, BOX 503, WILLARD, MT 59354							0.87 AC.	

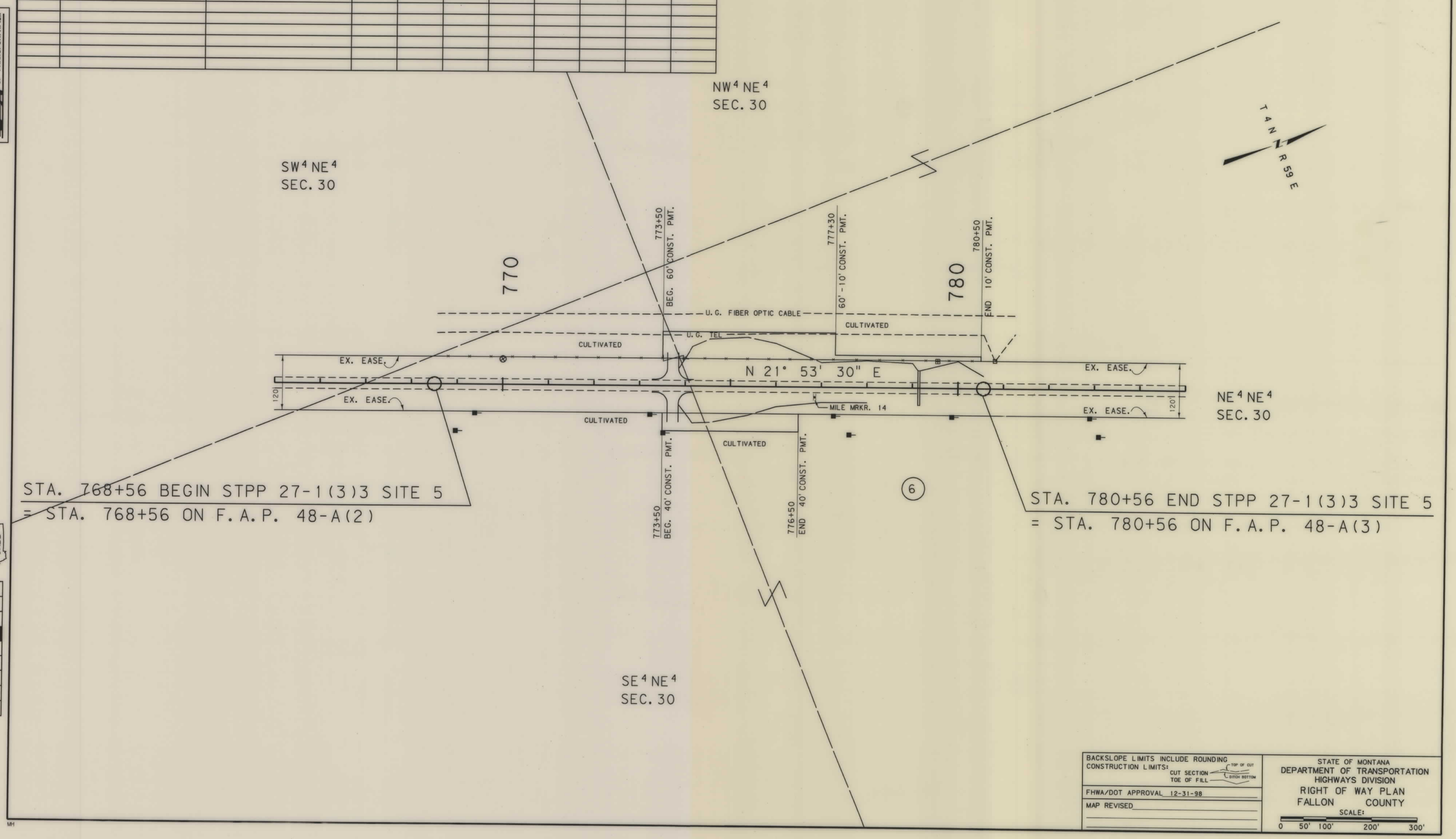

BACKSLOPE LIMITS INCLUDE ROUNDING
CONSTRUCTION LIMITS:
CUT SECTION — TOP OF CUT, DITCH BOTTOM
TOE OF FILL

FHWA/DOT APPROVAL 12-31-98

MAP REVISED

STATE OF MONTANA
DEPARTMENT OF TRANSPORTATION
HIGHWAYS DIVISION
RIGHT OF WAY PLAN
FALLON COUNTY

SCALE:
0 50' 100' 200' 300'

2352P1.ROW

RDROW

MONTANA DEPARTMENT OF TRANSPORTATION

MONTANA CADD

9 8 7 5 4 3 2 1

STPP 27-1(5)3 SHT 7 OF 22

5

STATE	RIGHT OF WAY ID.	SHEET NO.	TOTAL SHEETS
MONTANA	STPP 27- 1(5)3	8	22
PROJECT NUMBER 2352-005			

N OF EKALAKA

OWNERSHIP

PARCEL	NAME	ADDRESS	TOTAL AREA	GROSS R/W AREA	EX. EASE. AREA	NET AREA	REMAINDER LEFT	REMAINDER RIGHT	CONST. PMT. AREA	EASE. AREA
7	U. S. A. - B. L. M.								2.02 AC.	
8	SIKORSKI & SONS, INC.	HC 74, BOX 202, WILLARD, MT 59354							6.70 AC.	

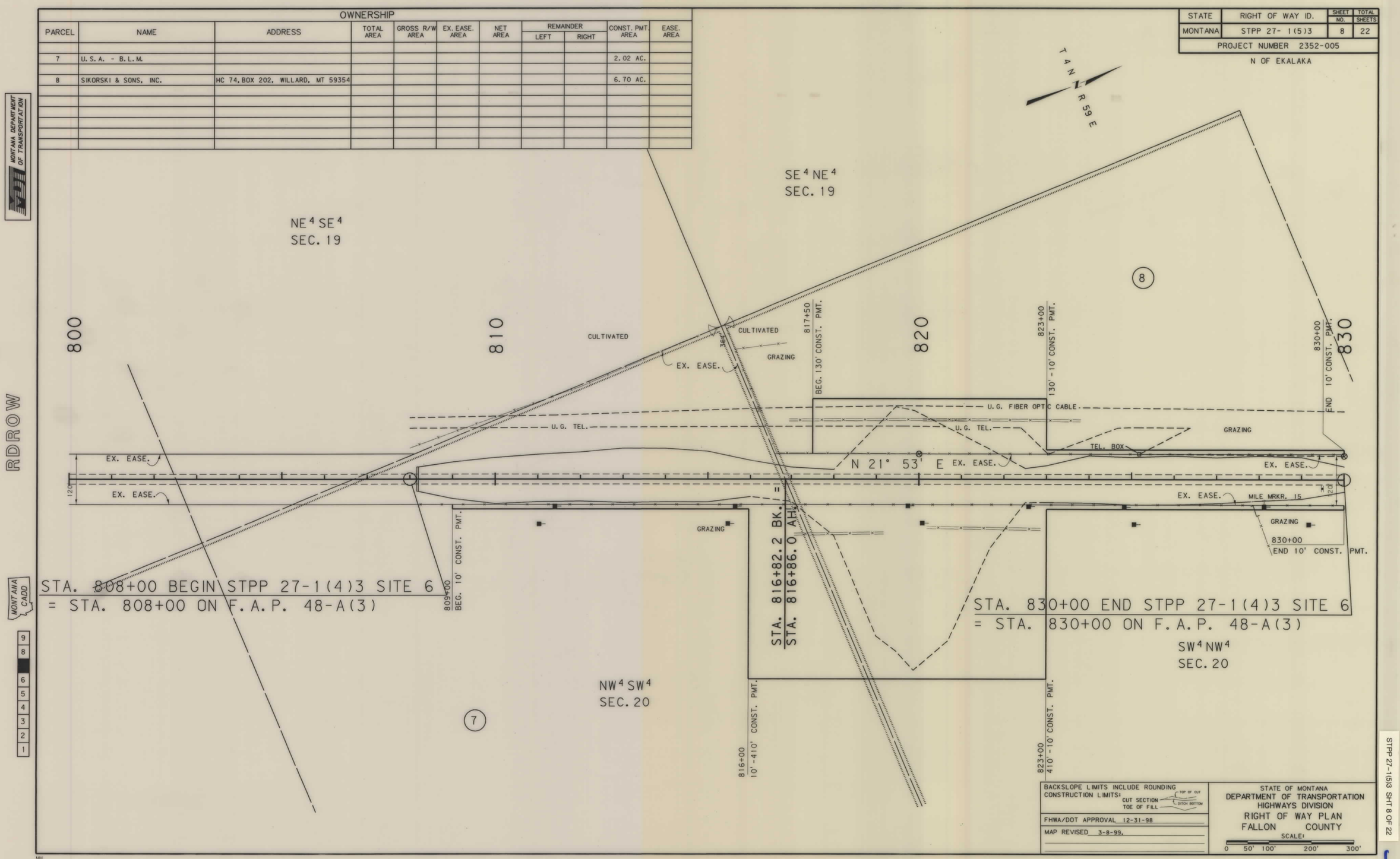

BACKSLOPE LIMITS INCLUDE ROUNDING
CONSTRUCTION LIMITS: CUT SECTION — TOP OF CUT, DITCH BOTTOM; TOE OF FILL

FHWA/DOT APPROVAL 12-31-98

MAP REVISED 3-8-99.

STATE OF MONTANA
DEPARTMENT OF TRANSPORTATION
HIGHWAYS DIVISION
RIGHT OF WAY PLAN
FALLON COUNTY

SCALE: 0 50' 100' 200' 300'

2352P1.ROW

RDROW

MONTANA DEPARTMENT OF TRANSPORTATION

MONTANA CADD

9 8 6 5 4 3 2 1

STPP 27-1(5)3 SHT 8 OF 22

MH

STATE	RIGHT OF WAY ID.	SHEET NO.	TOTAL SHEETS
MONTANA	STPP 27- 1(5)3	9	22
PROJECT NUMBER 2352-005			

N O EKALAKA

OWNERSHIP

PARCEL	NAME	ADDRESS	TOTAL AREA	GROSS R/W AREA	EX. EASE. AREA	NET AREA	REMAINDER LEFT	REMAINDER RIGHT	CONST. PMT. AREA	EASE. AREA
9	F & R RANCHES, INC.	BOX 251, EKALAKA, MT 59324		SEE	SHEET	NO. 10				

MONTANA DEPARTMENT OF TRANSPORTATION

RDROW

MONTANA CADD

9 7 6 5 4 3 2 1

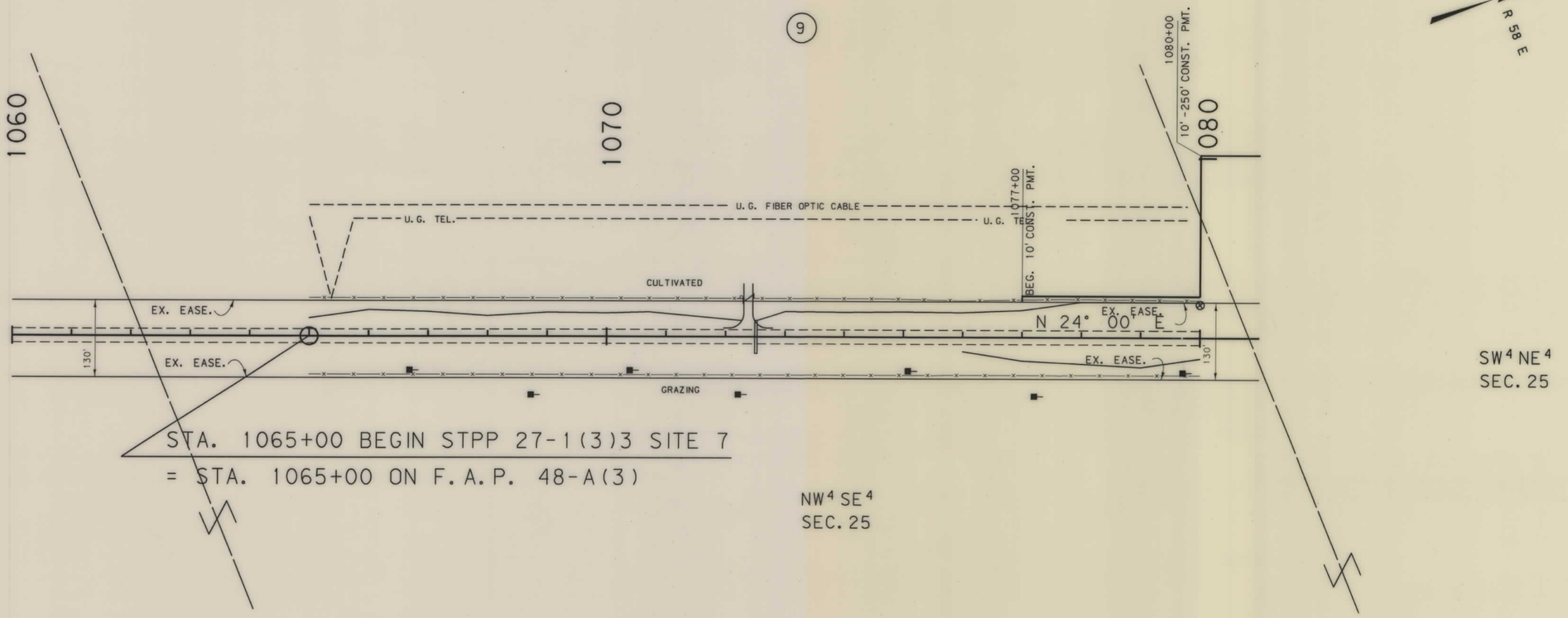

STA. 1065+00 BEGIN STPP 27-1(3)3 SITE 7

= STA. 1065+00 ON F.A.P. 48-A(3)

BACKSLOPE LIMITS INCLUDE ROUNDING
CONSTRUCTION LIMITS: CUT SECTION — TOP OF CUT; TOE OF FILL — DITCH BOTTOM

FHWA/DOT APPROVAL 12-31-98

MAP REVISED

STATE OF MONTANA
DEPARTMENT OF TRANSPORTATION
HIGHWAYS DIVISION
RIGHT OF WAY PLAN
FALLON COUNTY

SCALE:
0 50' 100' 200' 300'

2352P1.ROW

STPP 27-1(5)3 SHT 9 OF 22

MH

C:\dgn\2352p1.row Jan 28, 1999 07:17:09

STATE	RIGHT OF WAY ID.	SHEET NO.	TOTAL SHEETS
MONTANA	STPP 27- 1(5)3	10	22
PROJECT NUMBER 2352-005			

N OF EKALAKA

OWNERSHIP

PARCEL	NAME	ADDRESS	TOTAL AREA	GROSS R/W AREA	EX. EASE. AREA	NET AREA	REMAINDER LEFT	REMAINDER RIGHT	CONST. PMT. AREA	EASE. AREA
9	F & R RANCHES, INC.	BOX 251, EKALAKA, MT 59324							3.94 AC.	

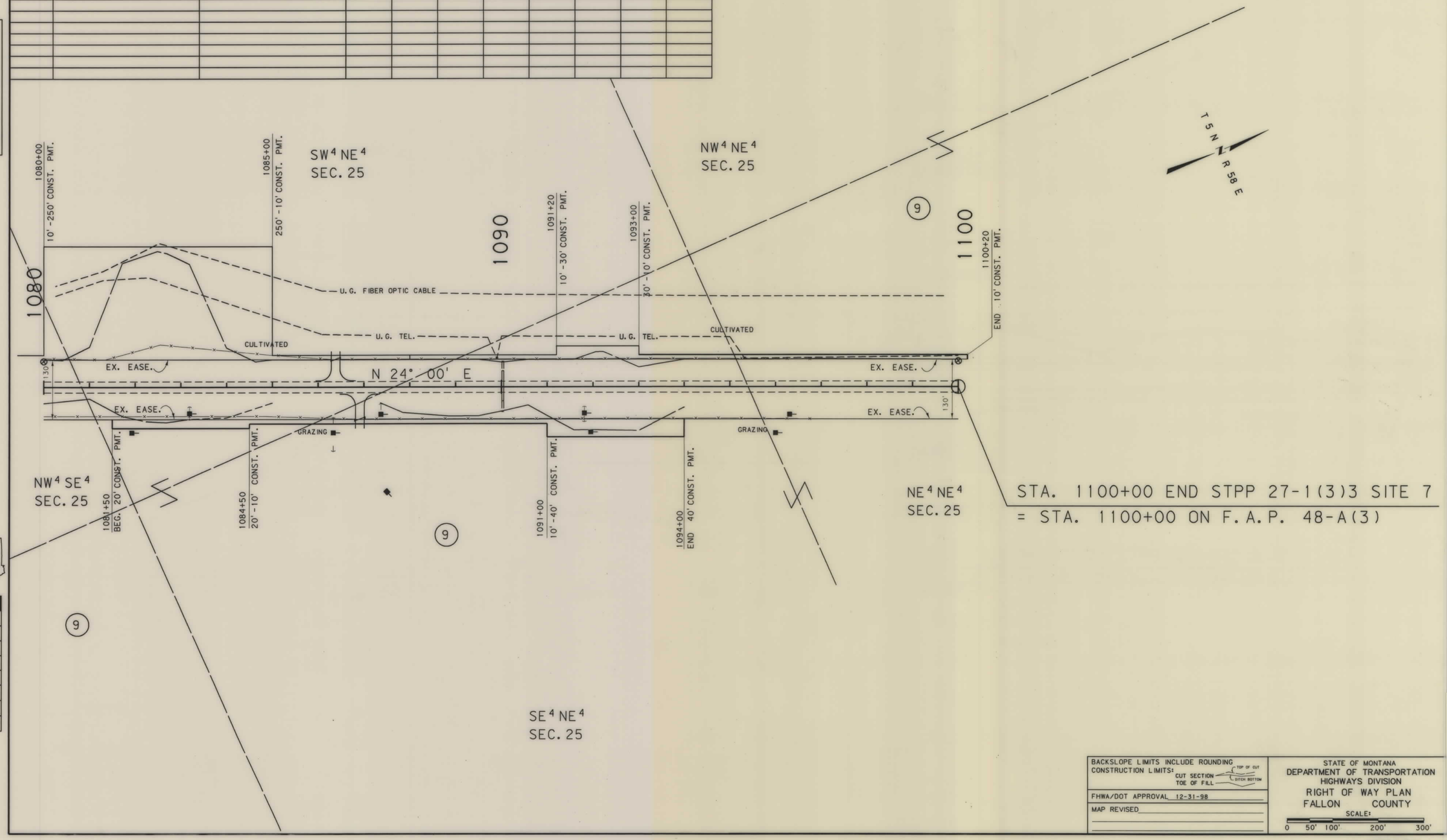

BACKSLOPE LIMITS INCLUDE ROUNDING
CONSTRUCTION LIMITS: CUT SECTION — TOP OF CUT; TOE OF FILL — DITCH BOTTOM

FHWA/DOT APPROVAL 12-31-98

MAP REVISED

STATE OF MONTANA
DEPARTMENT OF TRANSPORTATION
HIGHWAYS DIVISION
RIGHT OF WAY PLAN
FALLON COUNTY

SCALE: 0 50' 100' 200' 300'

STPP 27-1(5)3 SHT 10 OF 22

2352P1.ROW

C:\dgn\2352p1.row JAN 28, 1999 07:27:14

STATE	RIGHT OF WAY ID.	SHEET NO.	TOTAL SHEETS
MONTANA	STPP 27 - 1(5)3	11	22

PROJECT NUMBER 2352-005

N OF EKALAKA

OWNERSHIP

PARCEL	NAME	ADDRESS	TOTAL AREA	GROSS R/W AREA	EX. EASE. AREA	NET AREA	REMAINDER LEFT	REMAINDER RIGHT	CONST. PMT. AREA	EASE. AREA
10	CARL J. & ELSIE ROGER	720 E. 21ST ST, OAKLAND, CA 94606								
	C/D BRYON & DARLENE WOLENETZ	HC74, BOX 501, WILLARD, MT 59354							2.75 AC.	
11	BYRON & DARLENE WOLENETZ	HC 74, BOX 501, WILLARD, MT 593							0.03 AC.	

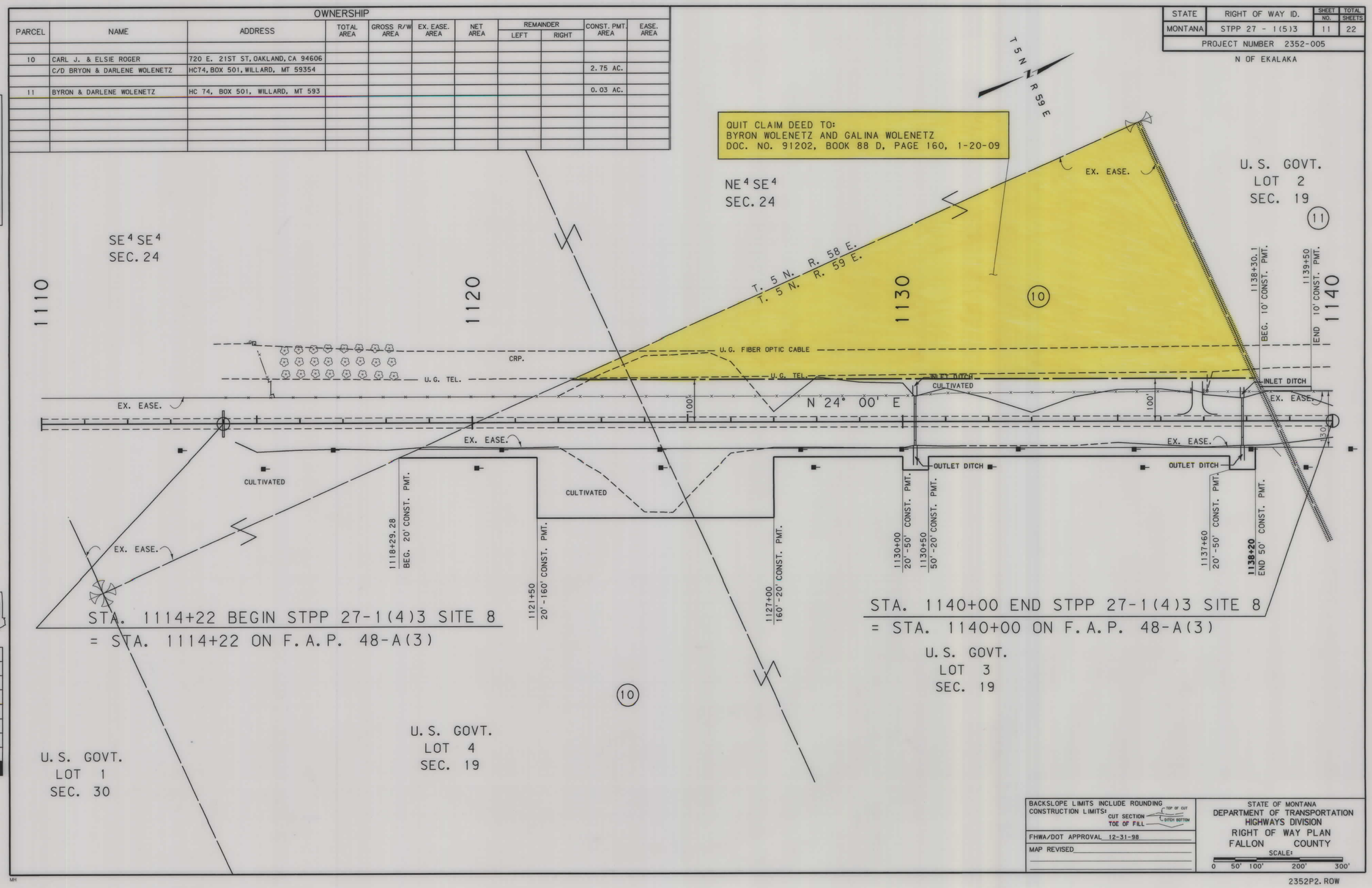

BACKSLOPE LIMITS INCLUDE ROUNDING
CONSTRUCTION LIMITS: CUT SECTION — TOP OF CUT; TOE OF FILL — DITCH BOTTOM

FHWA/DOT APPROVAL 12-31-98

MAP REVISED

STATE OF MONTANA
DEPARTMENT OF TRANSPORTATION
HIGHWAYS DIVISION
RIGHT OF WAY PLAN
FALLON COUNTY

SCALE: 0 50' 100' 200' 300'

2352P2.ROW

MONTANA DEPARTMENT OF TRANSPORTATION

RDROW

MONTANA CADD

9 8 7 6 5 4 3 2

MH

STATE	RIGHT OF WAY ID.	SHEET NO.	TOTAL SHEETS
MONTANA	STPP 27 - 1(5)3	12	22
PROJECT NUMBER 2352-005			

N OF EKALAKA

OWNERSHIP

PARCEL	NAME	ADDRESS	TOTAL AREA	GROSS R/W AREA	EX. EASE. AREA	NET AREA	REMAINDER LEFT	REMAINDER RIGHT	CONST. PMT. AREA	EASE. AREA
12	SCHWEIGERT RANCH, INC.									
	% DELBERT D. SCHWEIGERT	HC 74, BOX 7040, BAKER, MT 59313							3.24 AC.	
13	RODDY MAC & MAXINE L. ROST	BOX 105, WILLARD, MT 59354							0.10 AC.	
28	BYRON & DARLENE WOLENETZ	HC 74, 501, WILLARD, MT 59354							2.08 AC.	

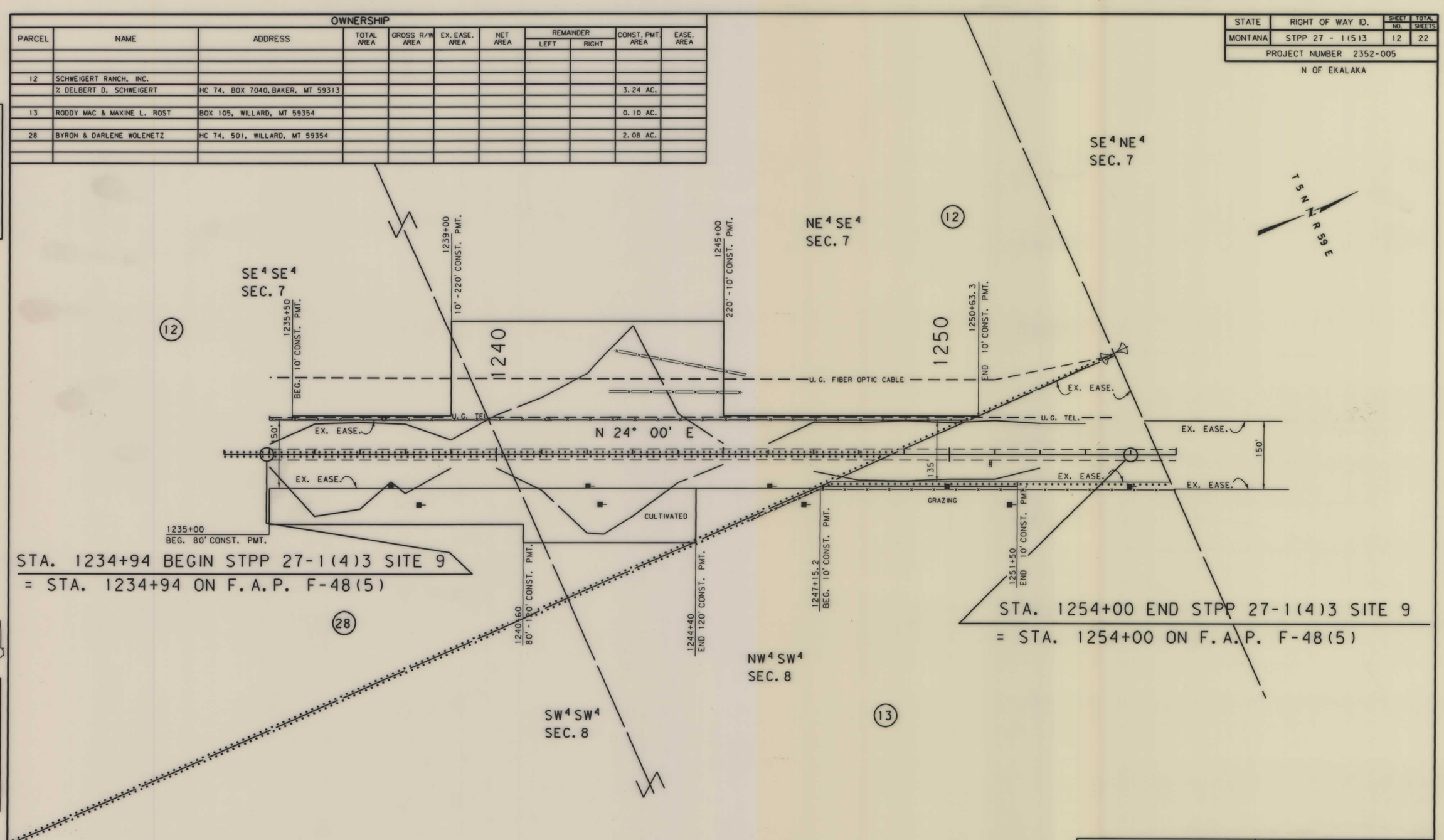

BACKSLOPE LIMITS INCLUDE ROUNDING
CONSTRUCTION LIMITS: CUT SECTION — TOP OF CUT, DITCH BOTTOM; TOE OF FILL

FHWA/DOT APPROVAL 12-31-98

MAP REVISED 2-8-99, 5-19-99,

STATE OF MONTANA
DEPARTMENT OF TRANSPORTATION
HIGHWAYS DIVISION
RIGHT OF WAY PLAN
FALLON COUNTY

SCALE:
0 50' 100' 200' 300'

MONTANA DEPARTMENT OF TRANSPORTATION

RDROW

MONTANA CADD

9 8 7 6 5 4 3 1

STPP 27-1(5)3 SHT 12 OF 22

STATE	RIGHT OF WAY ID.	SHEET NO.	TOTAL SHEETS
MONTANA	STPP 27 - 1(5)3	13	22
PROJECT NUMBER 2352-005			

N OF EKALAKA

OWNERSHIP

PARCEL	NAME	ADDRESS	TOTAL AREA	GROSS R/W AREA	EX. EASE. AREA	NET AREA	REMAINDER LEFT	REMAINDER RIGHT	CONST. PMT. AREA	EASE. AREA
14	RODDY MAC & MAXINE L. ROST	BOX 105, WILLARD, MT 59354.							1.88 AC.	
15	RAYMOND FROST	P.O. BOX 95, WILLARD, MT 59354							1.63 AC.	

MONTANA DEPARTMENT OF TRANSPORTATION

RDROW

MONTANA CADD

9 8 7 6 5 4 2 1

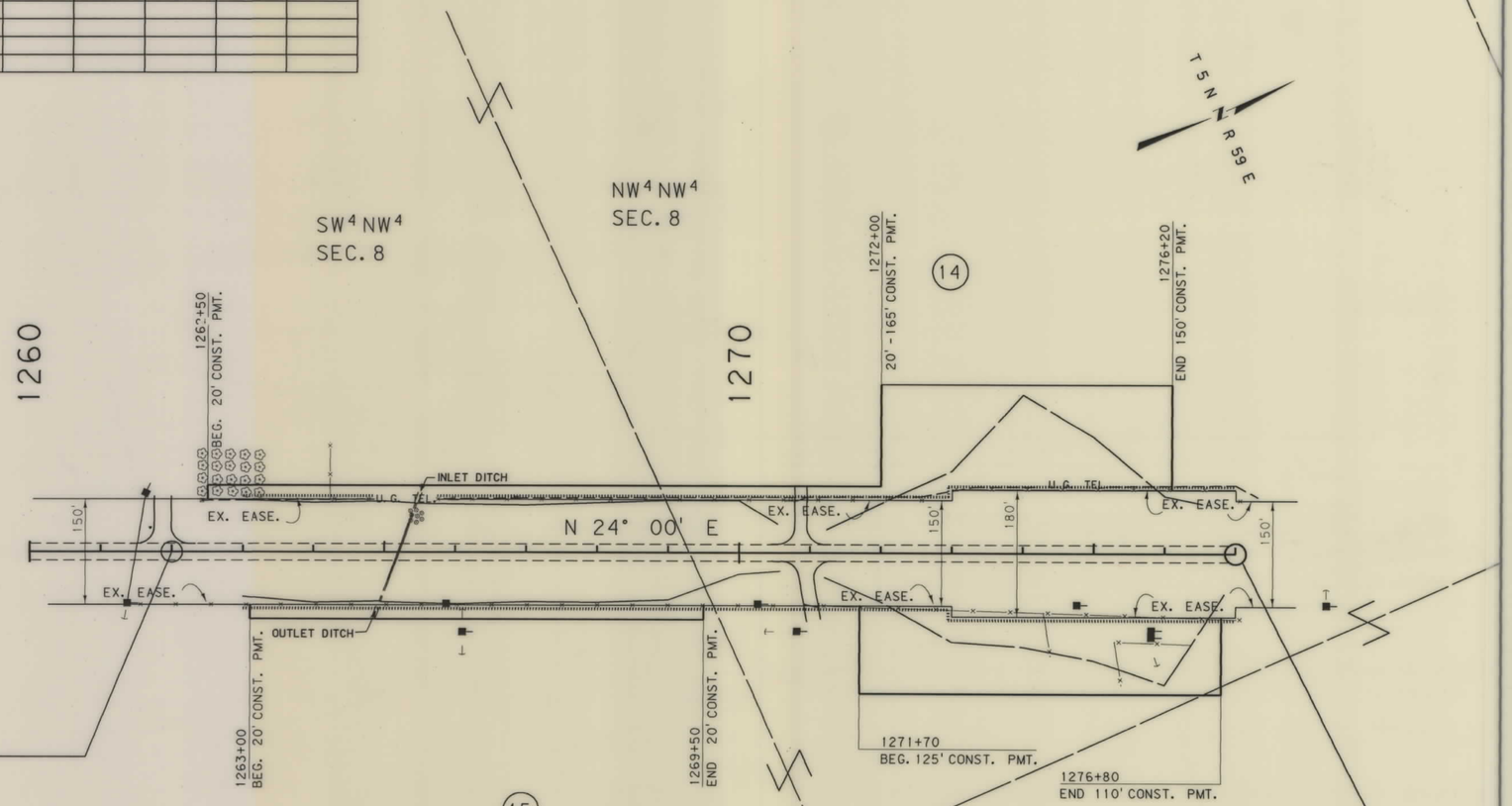

STA. 1262+00 BEGIN STPP 27-1(3)3 SITE 10
= STA. 1262+00 ON F.A.P. F-48(5)

STA. 1277+00 END STPP 27-1(3)3 SITE 10
= STA. 1277+00 ON F.A.P. F-48(5)

NE4 NW4
SEC. 8

BACKSLOPE LIMITS INCLUDE ROUNDING
CONSTRUCTION LIMITS: CUT SECTION — TOP OF CUT; TOE OF FILL — DITCH BOTTOM

FHWA/DOT APPROVAL 12-31-98

MAP REVISED 2-8-99,

STATE OF MONTANA
DEPARTMENT OF TRANSPORTATION
HIGHWAYS DIVISION
RIGHT OF WAY PLAN
FALLON COUNTY

SCALE:
0 50' 100' 200' 300'

2352P2.ROW

STPP 27-1(5)3 SHT 13 OF 22

STATE	RIGHT OF WAY ID.	SHEET NO.	TOTAL SHEET
MONTANA	STPP 27 - 1(5)3	14	22
PROJECT NUMBER 2352-005			

N OF EKALAKA

OWNERSHIP

PARCEL	NAME	ADDRESS	TOTAL AREA	GROSS R/W AREA	EX. EASE. AREA	NET AREA	REMAINDER LEFT	REMAINDER RIGHT	CONST. PMT. AREA	EASE. AREA
16	GARY R. HURLEY, ETAL	PO BOX 366, BAKER, MT 59313		SEE	SHEET	NO. 15				

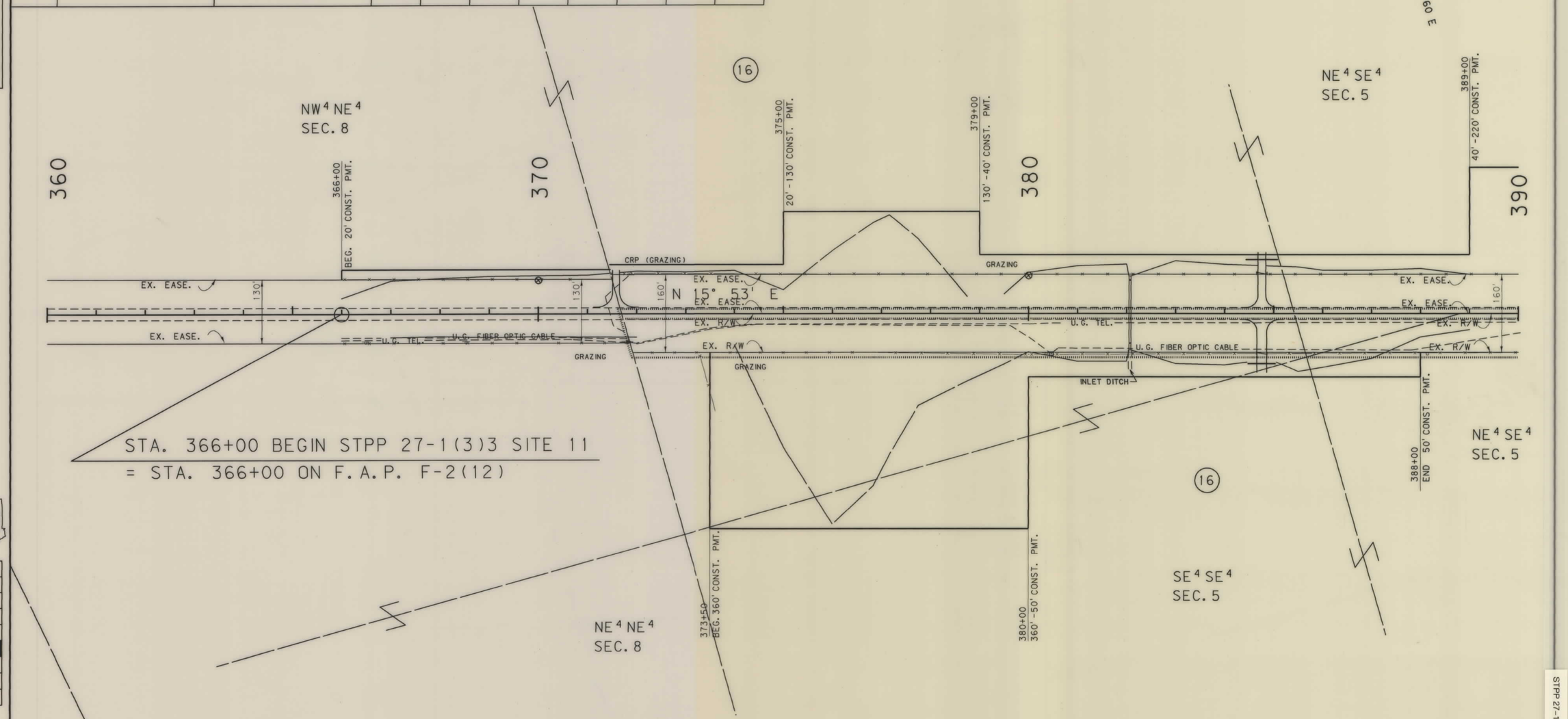

STA. 366+00 BEGIN STPP 27-1(3)3 SITE 11
= STA. 366+00 ON F.A.P. F-2(12)

BACKSLOPE LIMITS INCLUDE ROUNDING
CONSTRUCTION LIMITS: CUT SECTION — TOP OF CUT; TOE OF FILL — DITCH BOTTOM

FHWA/DOT APPROVAL 12-31-98

MAP REVISED 2-8-99.

STATE OF MONTANA
DEPARTMENT OF TRANSPORTATION
HIGHWAYS DIVISION
RIGHT OF WAY PLAN
FALLON COUNTY

SCALE: 0 50' 100' 200' 300'

2352P2.ROW

STPP 27-1(5)3 SHT 14 OF 22

MONTANA DEPARTMENT OF TRANSPORTATION

MONTANA CADD

RDROW

MH

STATE	RIGHT OF WAY ID.	SHEET NO.	TOTAL SHEETS
MONTANA	STPP 27 - 1(5)3	15	22
PROJECT NUMBER 2352-005			

N OF EKALAKA

OWNERSHIP

PARCEL	NAME	ADDRESS	TOTAL AREA	GROSS R/W AREA	EX. EASE. AREA	NET AREA	REMAINDER LEFT	REMAINDER RIGHT	CONST. PMT. AREA	EASE. AREA
16	GARY R. HURLEY, ETAL	PO BOX 366, BAKER, MT 59313							15.85 AC.	
17	R.W. SONSALLA	HC 72, BOX 6050, BAKER, MT 5931							3.77 AC.	

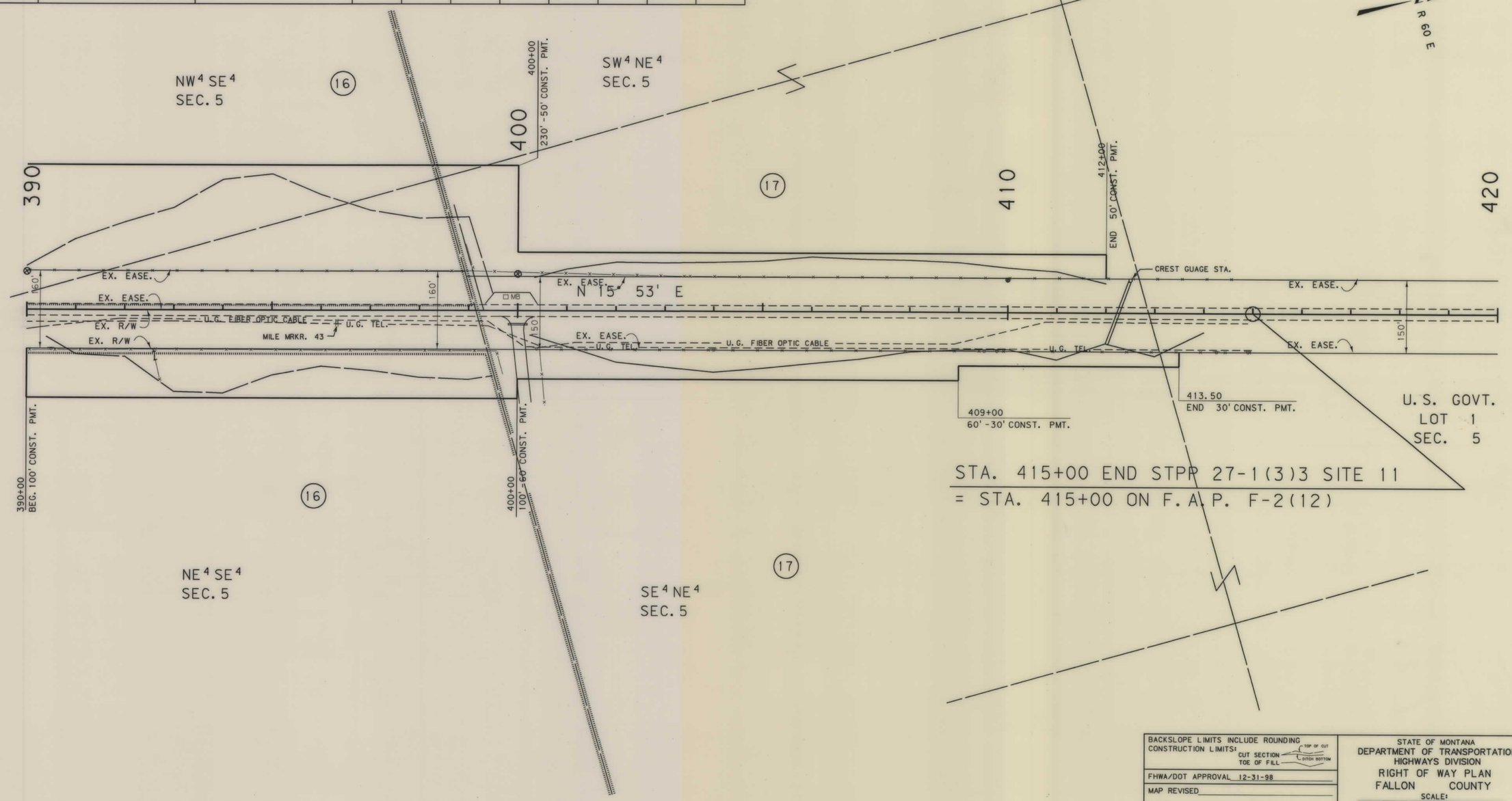

BACKSLOPE LIMITS INCLUDE ROUNDING
CONSTRUCTION LIMITS: CUT SECTION — TOP OF CUT; TOE OF FILL — DITCH BOTTOM

FHWA/DOT APPROVAL 12-31-98

MAP REVISED

STATE OF MONTANA
DEPARTMENT OF TRANSPORTATION
HIGHWAYS DIVISION
RIGHT OF WAY PLAN
FALLON COUNTY

SCALE: 0 50' 100' 200' 300'

2352P2.ROW

STPP 27-1(3)3 SHT 15 OF 22

RDROW

MONTANA DEPARTMENT OF TRANSPORTATION

MONTANA CADD

9 8 7 6 4 3 2 1

MH

c:\dgn\2352p2.row Jan 26, 1999 07:16:37

STATE	RIGHT OF WAY ID.	SHEET NO.	TOTAL SHEETS
MONTANA	STPP 27 - 1(5)3	16	22
PROJECT NUMBER 2352-005			

N OF EKALAKA

OWNERSHIP

PARCEL	NAME	ADDRESS	TOTAL AREA	GROSS R/W AREA	EX. EASE. AREA	NET AREA	REMAINDER LEFT	REMAINDER RIGHT	CONST. PMT. AREA	EASE. AREA
20	GERALD J. & KATHLEEN A. GOROSKI	HC 71, BOX 7275, WIBAUX, MT 59353		SEE	SHEET	NO. 17				
19	MURRAY MELCHER, ETUX	HC 71, BOX 7290, WIBAUX, MT 59353							0.86 AC.	
18	HUBERT J. & SCOTT DOUGLAS ABRAMS									
	C/O SCOTT DOUGLAS ABRAMS	HC 71, BOX 7275, WIBAUX, MT 59353		SEE	SHEET	NO. 17				

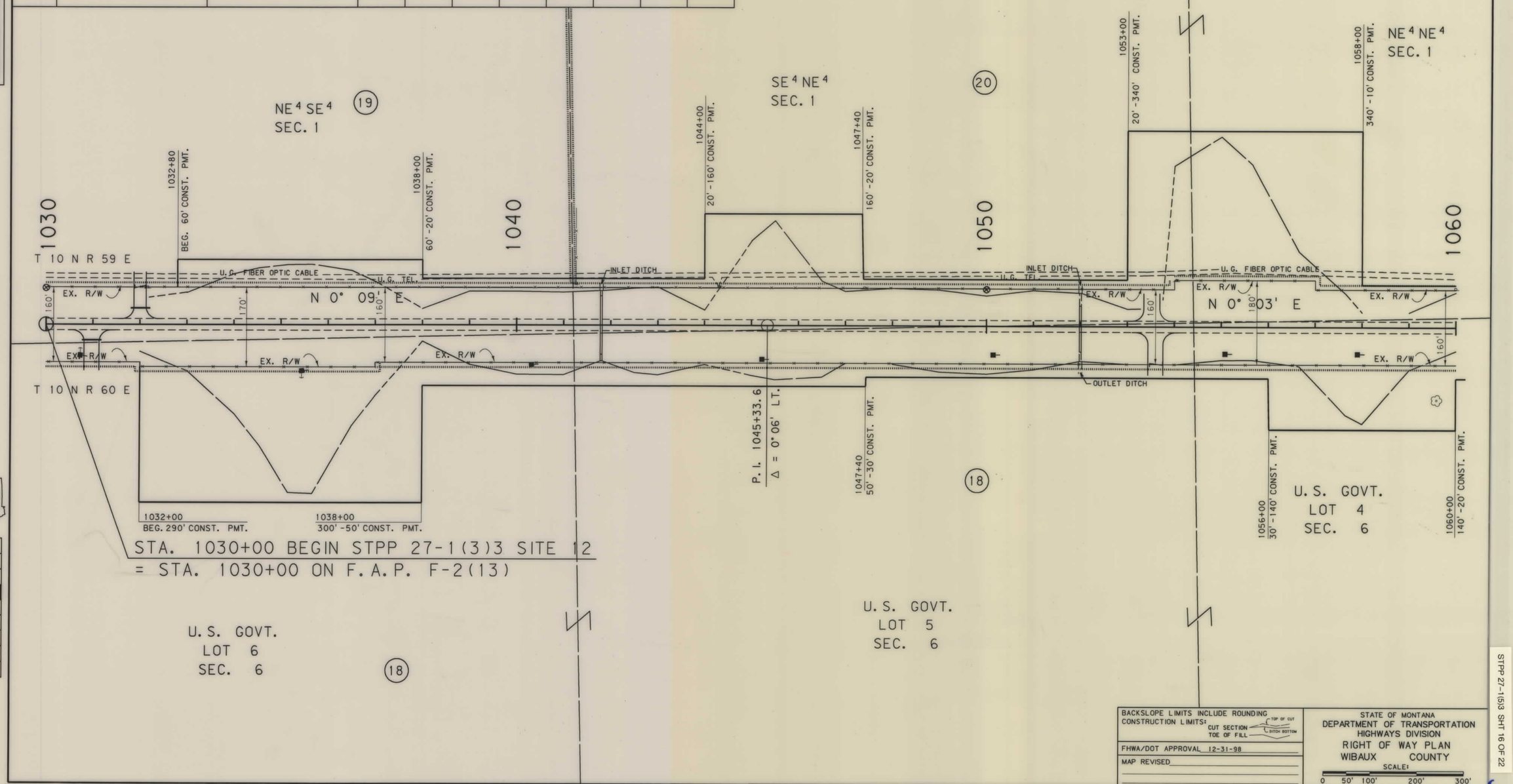

BACKSLOPE LIMITS INCLUDE ROUNDING
CONSTRUCTION LIMITS:
CUT SECTION — TOP OF CUT
TOE OF FILL — DITCH BOTTOM

FHWA/DOT APPROVAL 12-31-98

MAP REVISED

STATE OF MONTANA
DEPARTMENT OF TRANSPORTATION
HIGHWAYS DIVISION
RIGHT OF WAY PLAN
WIBAUX COUNTY

SCALE:
0 50' 100' 200' 300'

2352P2.ROW

STPP 27-1(5)3 SHT 16 OF 22

MONTANA DEPARTMENT OF TRANSPORTATION

RDROW

MONTANA CADD

9 8 7 5 4 3 2 1

C:\dgn\2352p2.rdw Jan 28, 1999 07:16:42

STATE	RIGHT OF WAY ID.	SHEET NO.	TOTAL SHEETS
MONTANA	STPP 27 - 1(5)3	17	22
PROJECT NUMBER 2352-005			

N OF EKALAKA

OWNERSHIP

PARCEL	NAME	ADDRESS	TOTAL AREA	GROSS R/W AREA	EX. EASE. AREA	NET AREA	REMAINDER LEFT	REMAINDER RIGHT	CONST. PMT. AREA	EASE. AREA
20	GERALD J. & KATHLEEN A. GOROSKI	HC 71, BOX 7275, WIBAUX, MT 59353							5.45 AC.	
18	HUBERT J. & SCOTT DOUGLAS ABRAMS								6.97 AC.	
	C/O SCOTT DOUGLAS ABRAMS	HC 71, BOX 7254, WIBAUX, MT 59353								
21	STATE OF MONTANA			SEE	SHEET	NO. 18				
22	GERALD J. & KATHLEEN A. GOROSKI	HC 71, BOX 7275, WIBAUX, MT 59353		SEE	SHEET	NO. 18				

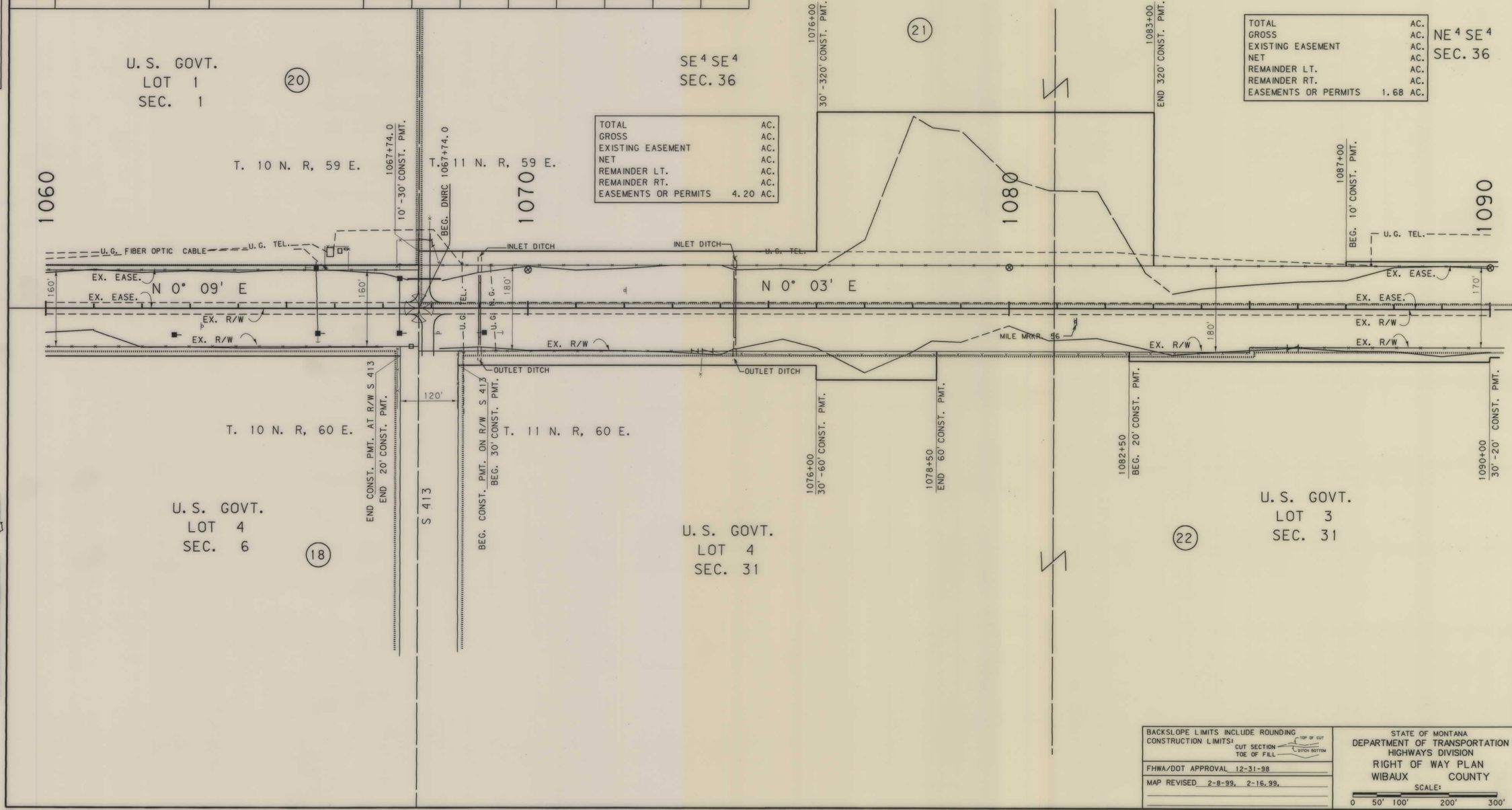

BACKSLOPE LIMITS INCLUDE ROUNDING
CONSTRUCTION LIMITS: CUT SECTION — TOP OF CUT; TOE OF FILL — DITCH BOTTOM

FHWA/DOT APPROVAL 12-31-98

MAP REVISED 2-8-99, 2-16.99,

STATE OF MONTANA
DEPARTMENT OF TRANSPORTATION
HIGHWAYS DIVISION
RIGHT OF WAY PLAN
WIBAUX COUNTY

SCALE:
0 50' 100' 200' 300'

2352P2.ROW

STPP 27-1(5)3 SHT 17 OF 22

STATE	RIGHT OF WAY ID.	SHEET NO.	TOTAL SHEETS
MONTANA	STPP 27 - 1(5)3	18	22
PROJECT NUMBER 2352-005			

N OF EKALAKA

OWNERSHIP

PARCEL	NAME	ADDRESS	TOTAL AREA	GROSS R/W AREA	EX. EASE. AREA	NET AREA	REMAINDER LEFT	REMAINDER RIGHT	CONST. PMT. AREA	EASE. AREA
22	GERALD J. & KATHLEEN A. GOROSKI	HC 71, BOX 7275, WIBAUX, MT 59353							3.70 AC.	
21	STATE OF MONTANA								13.23 AC.	

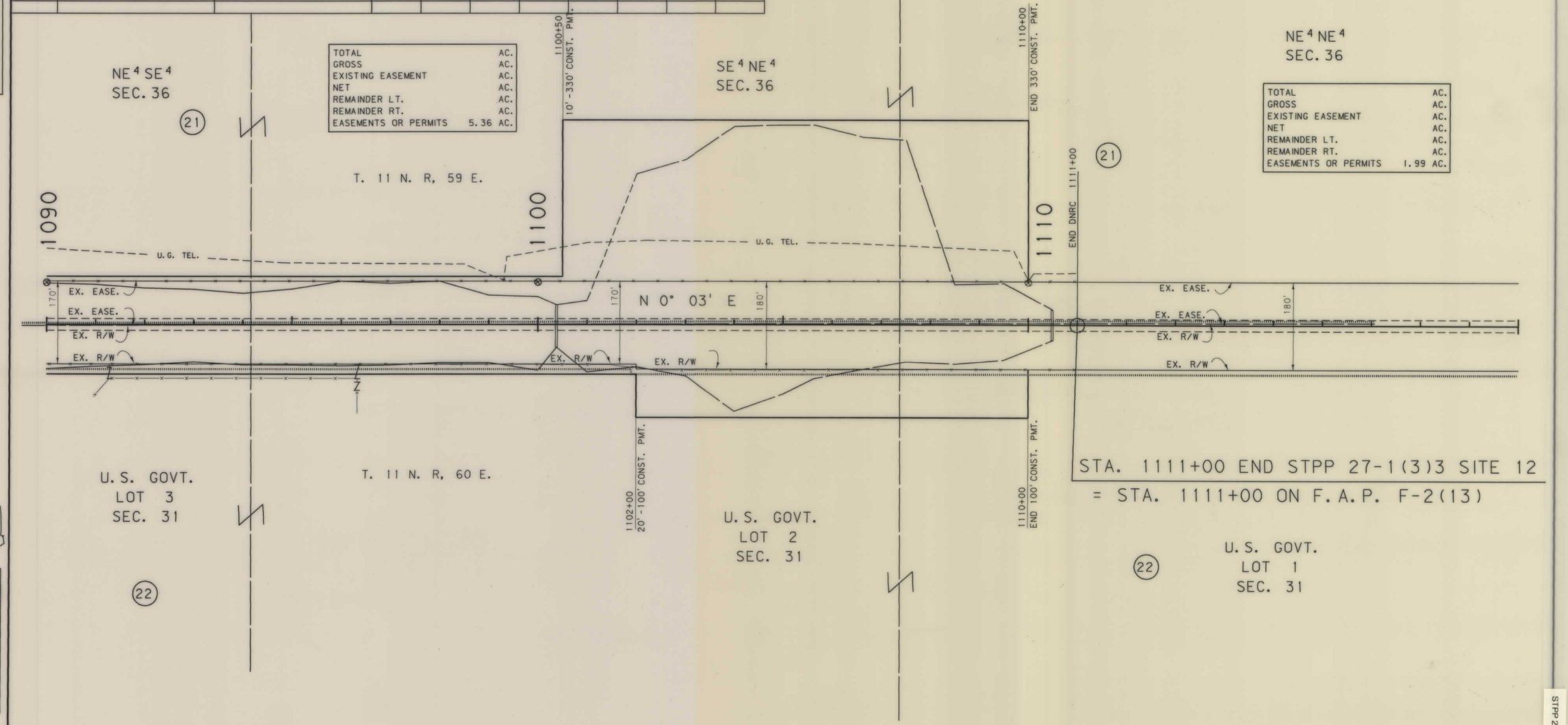

BACKSLOPE LIMITS INCLUDE ROUNDING
CONSTRUCTION LIMITS: CUT SECTION — TOP OF CUT, DITCH BOTTOM; TOE OF FILL

FHWA/DOT APPROVAL 12-31-98

MAP REVISED 2-8-99.

STATE OF MONTANA
DEPARTMENT OF TRANSPORTATION
HIGHWAYS DIVISION
RIGHT OF WAY PLAN
WIBAUX COOUNTY

SCALE: 0 50' 100' 200' 300'

STPP 27-1(5)3 SHT 18 OF 22

2352P2. ROW

MONTANA DEPARTMENT OF TRANSPORTATION

MONTANA CADD

RDROW

MH

STATE	RIGHT OF WAY ID.	SHEET NO.	TOTAL SHEETS
MONTANA	STPP 27 - 1(5)3	19	22
PROJECT NUMBER 2352-005			

N OF EKALAKA

OWNERSHIP

PARCEL	NAME	ADDRESS	TOTAL AREA	GROSS R/W AREA	EX. EASE. AREA	NET AREA	REMAINDER LEFT	REMAINDER RIGHT	CONST. PMT. AREA	EASE. AREA
23	HUBERT J. & SCOTT DOUGLAS ABRAMS									
	C/O SCOTT DOUGLAS ABRAMS	HC 71, BOX 7254, WIBAUX, MT 59353							2.73 AC.	
24	NELSON LIVESTOCK CO.									
	STANLEY NELSON	HC 71, BOX 7431, WIBAUX, MT 59353							4.27 AC.	

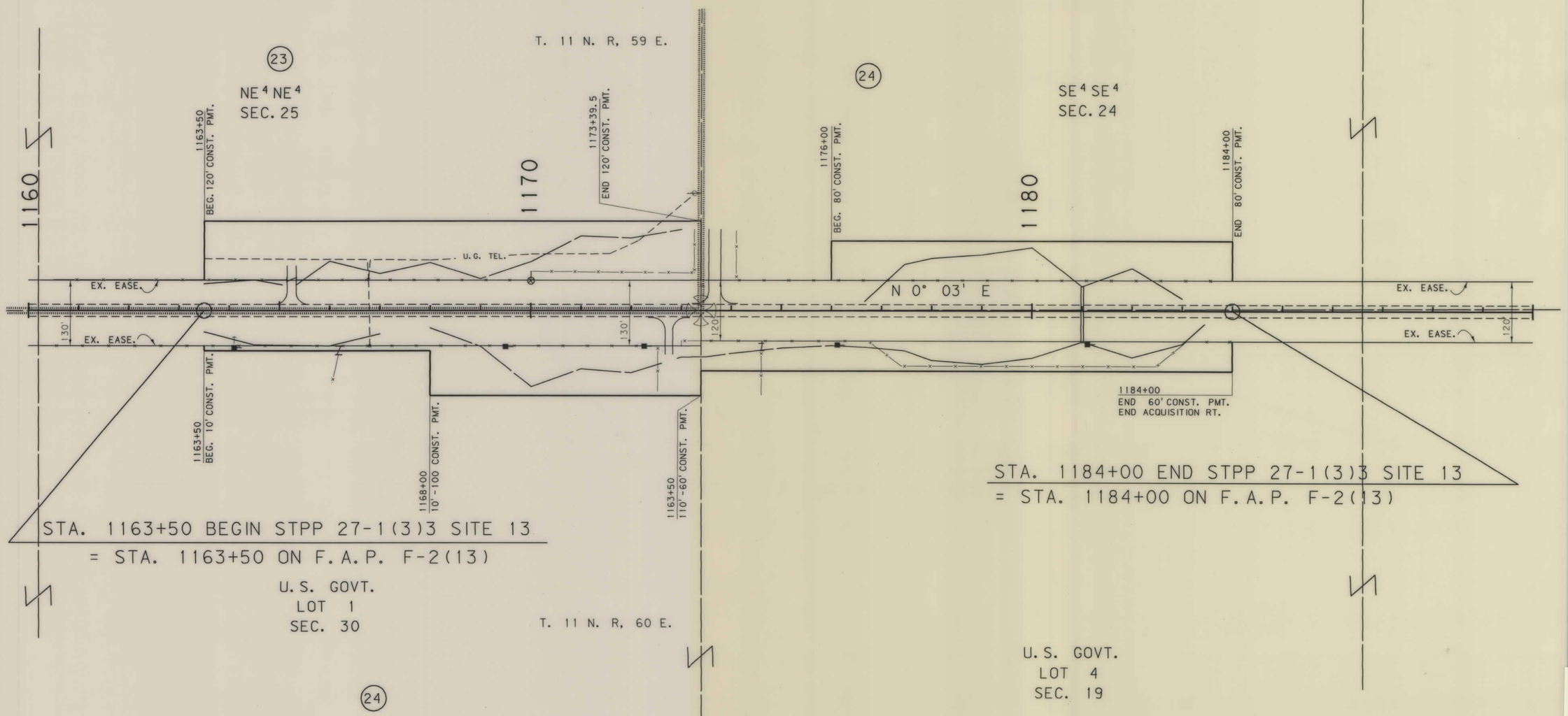

BACKSLOPE LIMITS INCLUDE ROUNDING
CONSTRUCTION LIMITS: CUT SECTION — TOP OF CUT, DITCH BOTTOM; TOE OF FILL

FHWA/DOT APPROVAL 12-31-98

MAP REVISED 2-8-99.

STATE OF MONTANA
DEPARTMENT OF TRANSPORTATION
HIGHWAYS DIVISION
RIGHT OF WAY PLAN
WIBAUX COUNTY

SCALE: 0 50' 100' 200' 300'

2352P2.ROW

STPP 27-1(5)3 SHT 19 OF 22

MONTANA DEPARTMENT OF TRANSPORTATION

RDROW

MONTANA CADD

8 7 6 5 4 3 2 1

MH

STATE	RIGHT OF WAY ID.	SHEET NO.	TOTAL SHEET
MONTANA	STPP 27 - 1(5)3	20	22
PROJECT NUMBER 2352-005			

N OF EKALAKA

MONTANA DEPARTMENT OF TRANSPORTATION

RDROW

OWNERSHIP

PARCEL	NAME	ADDRESS	TOTAL AREA	GROSS R/W AREA	EX. EASE. AREA	NET AREA	REMAINDER LEFT	REMAINDER RIGHT	CONST. PMT. AREA	EASE. AREA
25	DIOCESE OF BISMARK									
	C/O DAVID L. MAUS	HC 71, BOX 7431, WIBAUX, MT 59353							0.57 AC.	

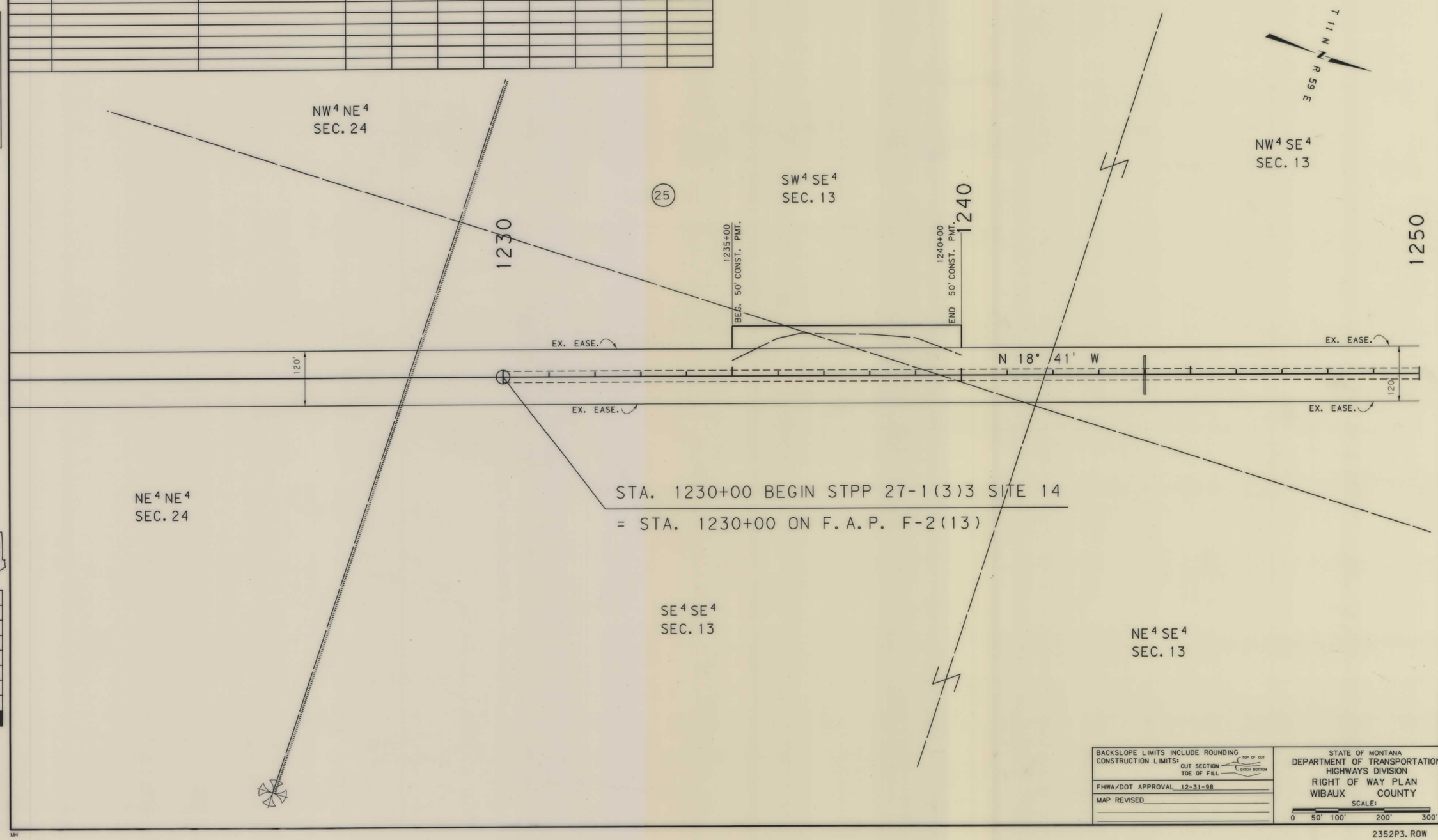

MONTANA CADD

9 8 7 6 5 4 3 2

BACKSLOPE LIMITS INCLUDE ROUNDING
CONSTRUCTION LIMITS: CUT SECTION — TOP OF CUT; TOE OF FILL — DITCH BOTTOM

FHWA/DOT APPROVAL 12-31-98

MAP REVISED

STATE OF MONTANA
DEPARTMENT OF TRANSPORTATION
HIGHWAYS DIVISION
RIGHT OF WAY PLAN
WIBAUX COUNTY

SCALE:
0 50' 100' 200' 300'

2352P3.ROW

STPP 27-1(5)3 SHT 20 OF 22

STATE	RIGHT OF WAY ID.	SHEET NO.	TOTAL SHEETS
MONTANA	STPP 27 - 1(5)3	21	22
PROJECT NUMBER 2352-005			

N OF EKALAKA

OWNERSHIP

PARCEL	NAME	ADDRESS	TOTAL AREA	GROSS R/W AREA	EX. EASE. AREA	NET AREA	REMAINDER LEFT	REMAINDER RIGHT	CONST. PMT. AREA	EASE. AREA
26	DIOCESE OF BISMARK									
	C/O DUANE A. MAUS	HC 1, BOX 40, GOLVA, ND 58632		SEE	SHEET	NO. 22				

MONTANA DEPARTMENT OF TRANSPORTATION

RDROW

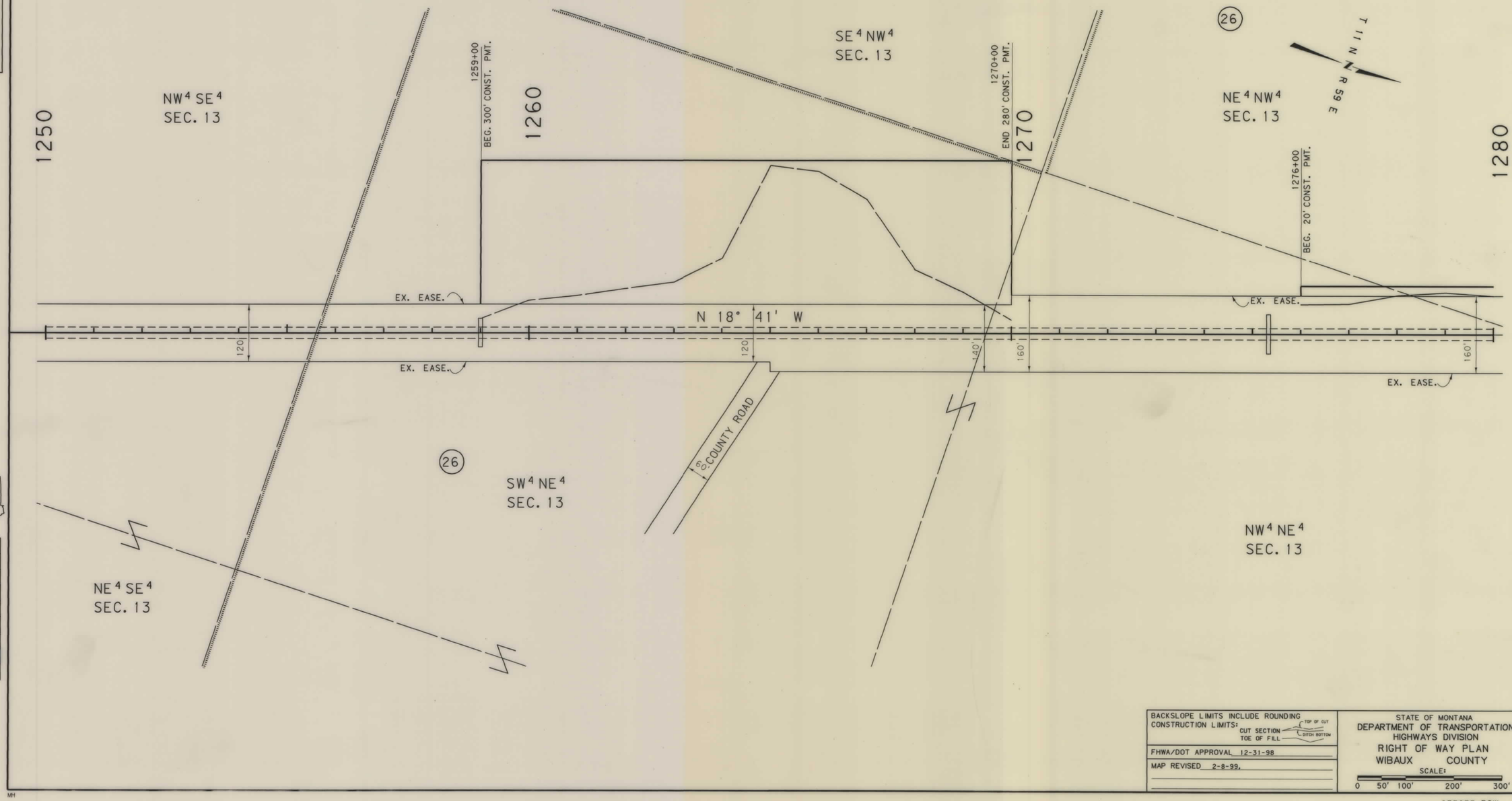

MONTANA CADD

9 8 7 6 5 4 3 1

BACKSLOPE LIMITS INCLUDE ROUNDING
CONSTRUCTION LIMITS: CUT SECTION — TOP OF CUT; TOE OF FILL — DITCH BOTTOM

FHWA/DOT APPROVAL 12-31-98

MAP REVISED 2-8-99.

STATE OF MONTANA
DEPARTMENT OF TRANSPORTATION
HIGHWAYS DIVISION
RIGHT OF WAY PLAN
WIBAUX COUNTY

SCALE:
0 50' 100' 200' 300'

2352P3.ROW

STPP 27-1(5)3 SHT 21 OF 22

C:\dgn\2352ch1.row Feb. 08, 1999 13:36:51

STATE	RIGHT OF WAY ID.	SHEET NO.	TOTAL SHEETS
MONTANA	STPP 27 - 1(5)3	22	22
PROJECT NUMBER 2352-005			

N OF EKALAKA

MONTANA DEPARTMENT OF TRANSPORTATION

RDROW

MONTANA CADD

9	8	7	6	5	4	2	1

OWNERSHIP

PARCEL	NAME	ADDRESS	TOTAL AREA	GROSS R/W AREA	EX. EASE. AREA	NET AREA	REMAINDER LEFT	REMAINDER RIGHT	CONST. PMT. AREA	EASE. AREA
26	DIOCESE OF BISMARK									
	C/O DAVID A. MAUS	HC 1, BOX 40, GOLVA, ND 58632							7.93 AC.	
27	HERMAN BRUNGARD, ETAL									
	W/ PARTIAL LIFE ESTATE	BOX 376, WIBAUX, MT 59353							0.92 AC.	

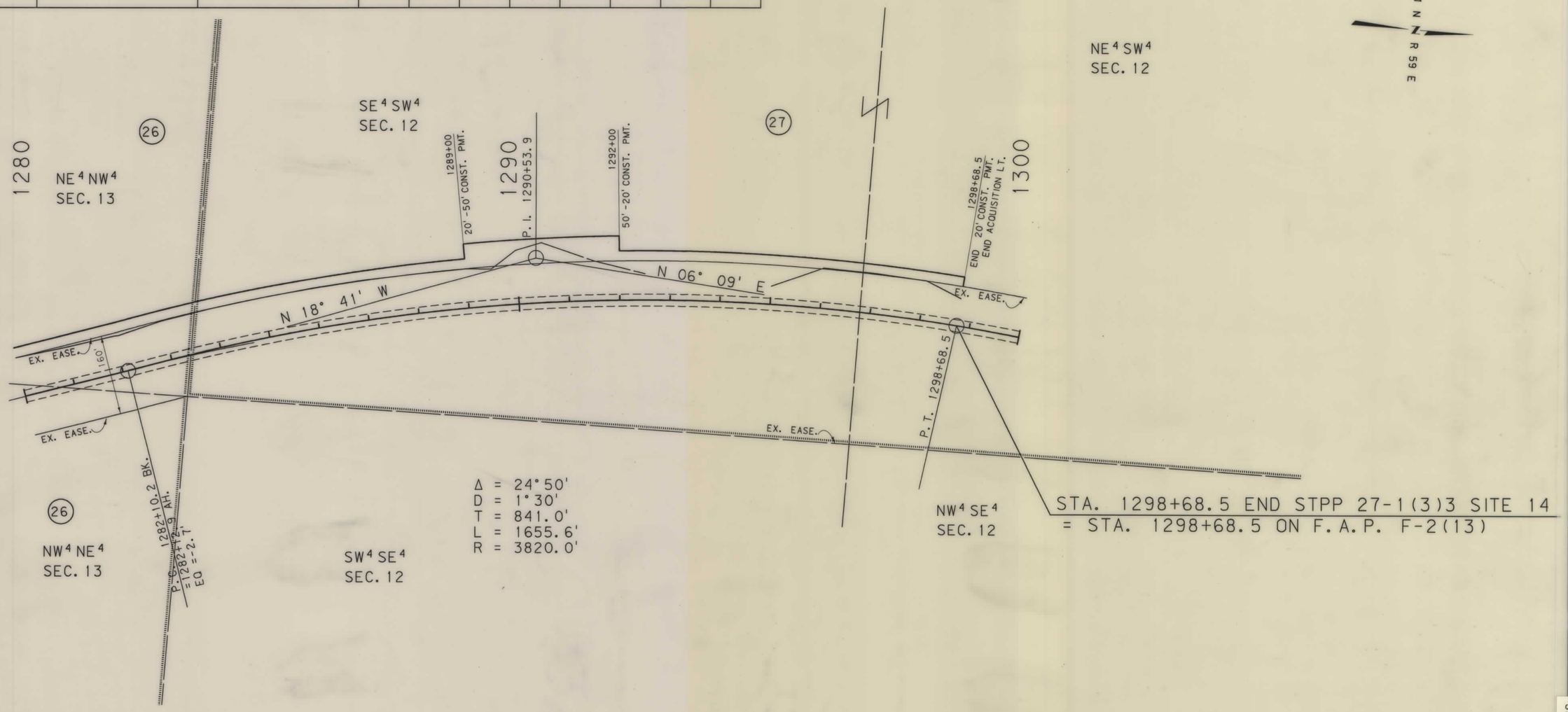

BACKSLOPE LIMITS INCLUDE ROUNDING
CONSTRUCTION LIMITS: CUT SECTION — TOP OF CUT; TOE OF FILL — DITCH BOTTOM

FHWA/DOT APPROVAL 12-31-98

MAP REVISED

STATE OF MONTANA
DEPARTMENT OF TRANSPORTATION
HIGHWAYS DIVISION
RIGHT OF WAY PLAN
WIBAUX COUNTY

SCALE:
0 50' 100' 200' 300'

STPP 27-1(5)3 SHT 22 OF 22

2352P3.ROW

c:\dgn\2352p3.row Jan 28, 1999 07:18:17