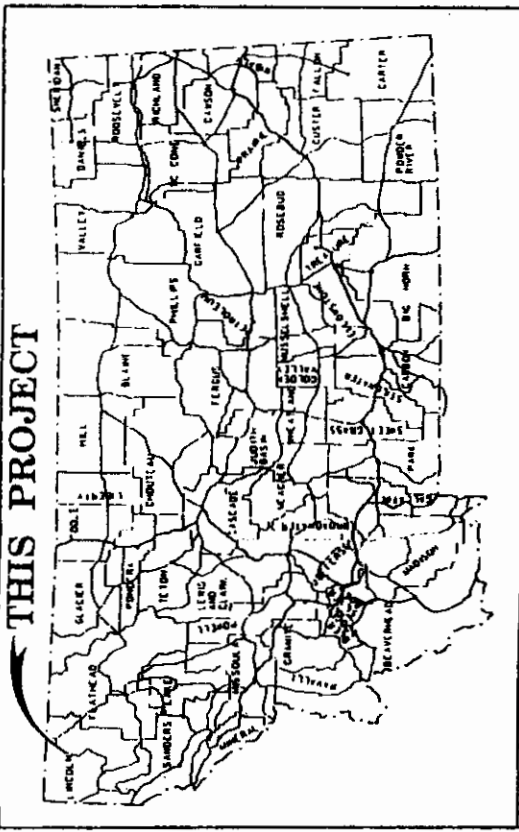


STATE	RIGHT OF WAY ID.	SCALE	DATE
MONTANA	STPP 33-1(22)13	1" = 1 MILE	1/1/89
PROJECT NUMBER 3570-022		HWY. 37 EASEMENT CONVERSION	

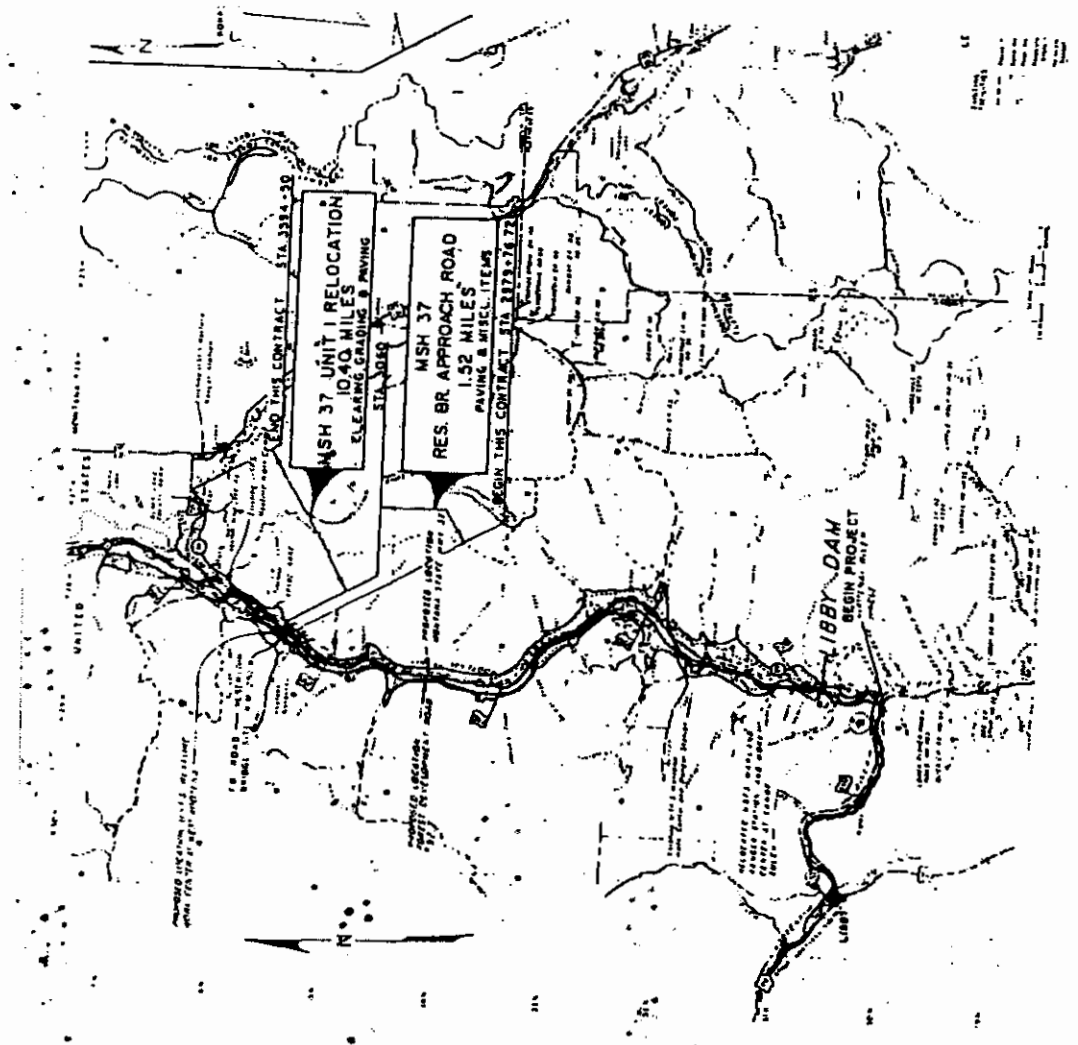
STATE OF MONTANA
DEPARTMENT OF TRANSPORTATION
HIGHWAYS DIVISION

RIGHT OF WAY PLAN OF
FEDERAL AID PROJECT STPP 33-1(22)13
HWY. 37 EASEMENT CONVERSION
LINCOLN COUNTY



CONVENTIONAL SIGNS

PROPOSED RIGHT OF WAY LINE	— — — — —
EXISTING RIGHT OF WAY LINE	— — — — —
RAILROAD RIGHT OF WAY LINE	— — — — —
CENTERLINE (C) OR PROJECTED LINE	— — — — —
STKD CENTERLINE	— — — — —
SECTION LINE	— — — — —
OWNERSHIP BOUNDARY	— — — — —
FULL ACCESS CONTROL	— — — — —
LIMITED ACCESS CONTROL	— — — — —
EXISTING ACCESS CONTROL	— — — — —
PRESENT TRAVELED WAY (P.T.W.)	— — — — —
FENCE LINE	— — — — —
EXISTING GUARDRAIL	— — — — —
PROPOSED GUARDRAIL	— — — — —
GATE IN FENCE	— — — — —
CATTLE GUARD: EXIST. - PROPOSED	— — — — —
SECTION CORNER	— — — — —
1/4 SECTION CORNER	— — — — —
CLOSING CORNER	— — — — —
MEANDER CORNER	— — — — —
CENTER OF SECTION	— — — — —
RIGHT OF WAY MONUMENT	— — — — —
PROPERTY CORNER PIN	— — — — —
POWER POLE IN PLACE	— — — — —
TELEPHONE POLE IN PLACE	— — — — —
TELEGRAPH POLE IN PLACE	— — — — —
LIGHT POLE	— — — — —
PROPOSED CULVERT	— — — — —
EXISTING CULVERT	— — — — —
OUTLET DITCH	— — — — —
INLET DITCH	— — — — —
EXISTING DITCH	— — — — —
CHANNEL CHANGES	— — — — —
DITCH BLOCK	— — — — —
RIPRAP	— — — — —
BRIDGES	— — — — —
RAILROADS	— — — — —
PARCEL NUMBERS	— — — — —
APPROACH: EXIST. - PROPOSED	— — — — —



LEGEND

STATE OF MONTANA PROPERTY BOUNDARY	— — — — —
CORPS OF ENGINEERS PROPERTY BOUNDARY	— — — — —
PRIVATE PROPERTY BOUNDARY	— — — — —
NFSL WITHIN R/W EASEMENT	— — — — —

APPROVED RIGHT-OF-WAY PLAT

[Signature]
PROJECT ENGINEER

REVISION DATES

DATE

FEMA APPROVAL

ASSOCIATED PROJECT ID.	
RELATED PROJECTS	

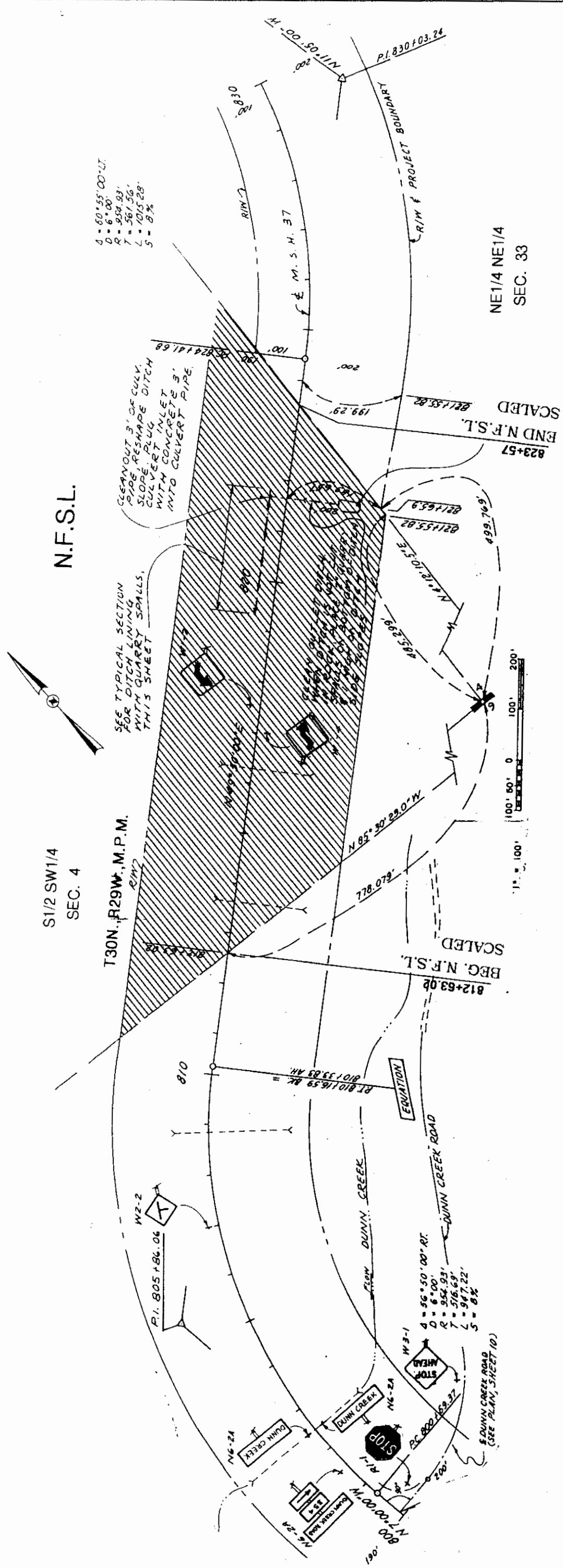


RDROW

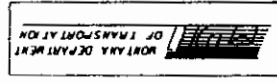
1	2	3	4	5	6	7	8	9	10

STATE	RIGHT OF WAY ID.	SHEET NO.	TOTAL SHEETS
MONTANA	STPP 33-112213	2	89
PROJECT NUMBER 3570-022		HWY. 37 EASEMENT CONVERSION	

HWY. 37 EASEMENT CONVERSION



BACKSLOPE LIMITS INCLUDE ROUNDING	STATE OF MONTANA
CONSTRUCTION LIMITS:	DEPARTMENT OF TRANSPORTATION
OUT SECTION	HIGHWAYS DIVISION
TOE OF FILL	RIGHT OF WAY PLAN
FINRA/DOT APPROVAL	LINCOLN COUNTY
MAP REVISED	9-30-05



R.D.R.O.W


3	6	9
2	5	8
4	7	1
MONTANA CAD		

STATE	RIGHT OF WAY ID	SHEET	TOTAL SHEETS
MONTANA	STPP 33-12213	3	89
PROJECT NUMBER 3570-022		HWY 37 EASEMENT CONVERSION	

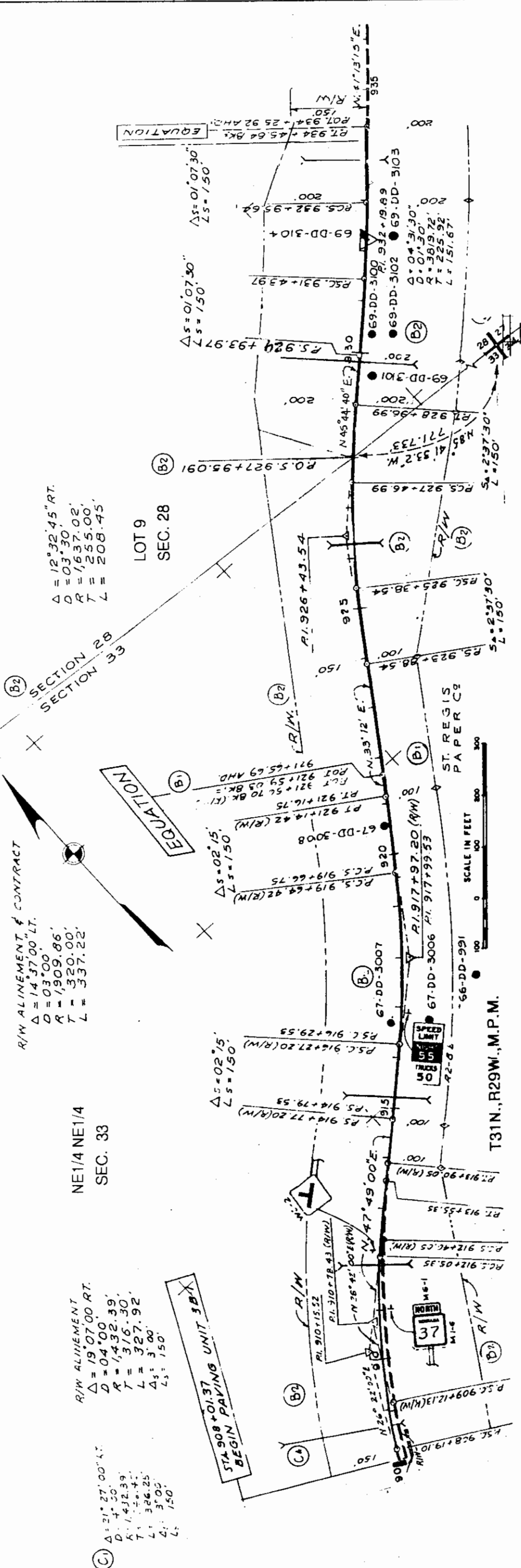
HWY 37 EASEMENT CONVERSION

3	6	9
2	5	8
4	7	

MONTANA CAD



RDROW



BACKSLOPE LIMITS INCLUDE ROUNDING	CONSTRUCTION LIMITS: CUT SECTION TOE OF F.L.L.
STATE OF MONTANA DEPARTMENT OF TRANSPORTATION HIGHWAYS DIVISION RIGHT OF WAY PLAN LINCOLN COUNTY	
FIRM/DOT APPROVAL	MAP REVISED
	9-30-05

3	6	9
2	5	8
4	7	

MONTANA CAD

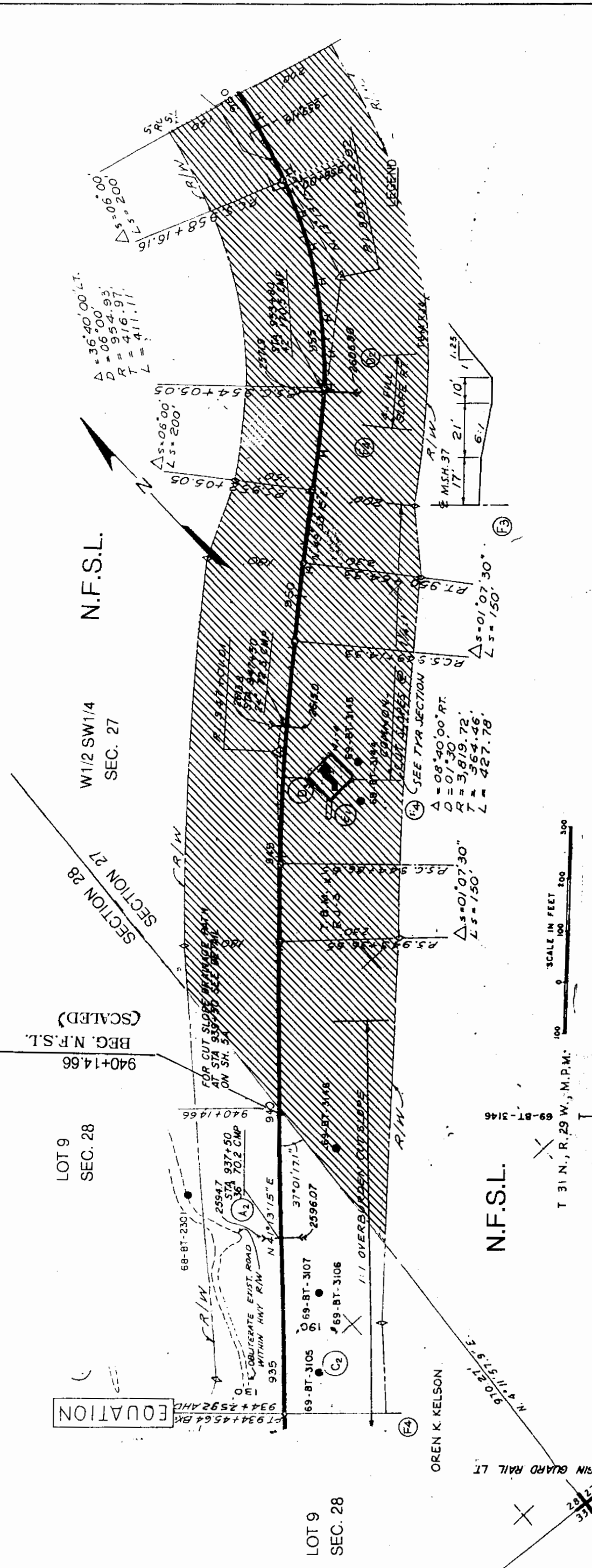


RDROW

-ROW

STATE	RIGHT OF WAY ID	SHEET	TOTAL
MONTANA	STPP 33-1(22)13	4	89
PROJECT NUMBER 3570-022		HWY. 37 EASEMENT CONVERSION	

HWY. 37 EASEMENT CONVERSION

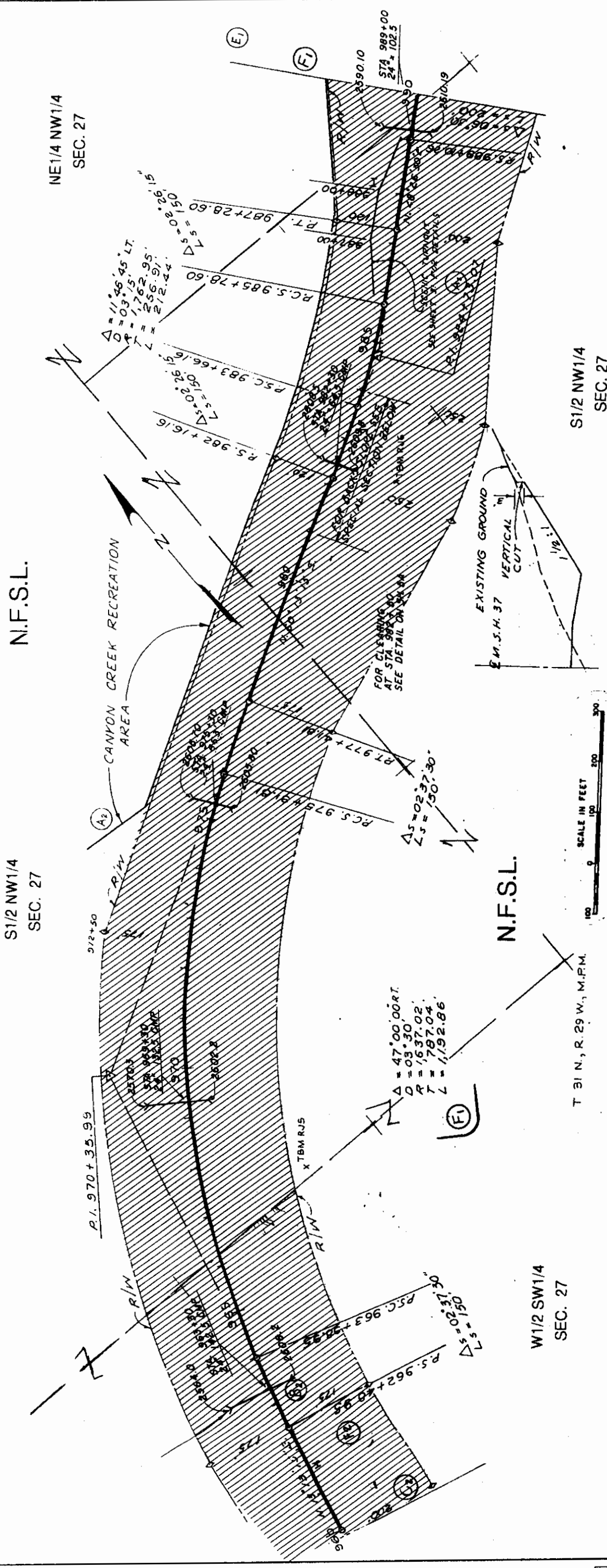


BACKSLOPE LIMITS INCLUDE ROUNDING	CONSTRUCTION LIMITS: CUT SECTION
FHWA/DOOT APPROVAL	
MAP REVISED 9-30-05	

STATE OF MONTANA
DEPARTMENT OF TRANSPORTATION
HIGHWAYS DIVISION
RIGHT OF WAY PLAN
LINCOLN COUNTY



STATE	RIGHT OF WAY ID	SHEET NO.	TOTAL SHEETS
MONTANA	STPP 33-K22113	5	89
PROJECT NUMBER 3570-022		HWY. 37 EASEMENT CONVERSION	



SCALE IN FEET
0 100 200 300

T 31 N., R. 29 W., M.P.M.

STATE OF MONTANA
DEPARTMENT OF TRANSPORTATION
HIGHWAYS DIVISION
RIGHT OF WAY PLAN
LINCOLN COUNTY

BACKSLOPE LIMITS INCLUDE ROUNDING
CONSTRUCTION LIMITS: CUT SECTION
TIME OF FALL

FIRM/DOT APPROVAL

MAP REVISED: 9-30-05, 9-19-06

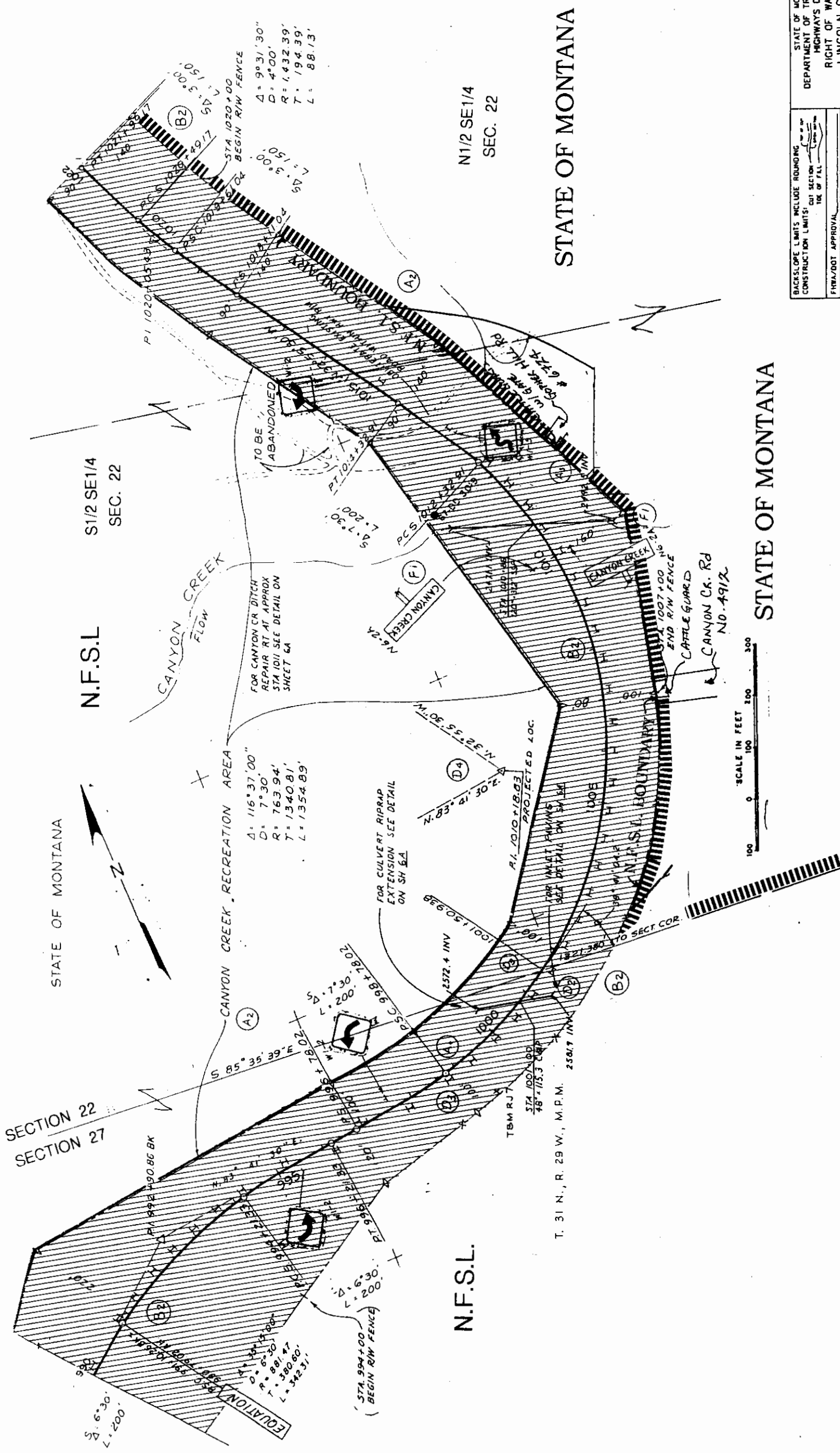


R.D.R.O.W

3	6	9	4	7
2	5	8	3	6
MONTANA CADD				

STATE	RIGHT OF WAY ID.	SHEET NO.	TOTAL SHEETS
MONTANA	STPP 33-1122113	6	89
PROJECT NUMBER 3570-022			

HWY. 37 EASEMENT CONVERSION



STATE OF MONTANA

STATE OF MONTANA

STATE OF MONTANA
 DEPARTMENT OF TRANSPORTATION
 HIGHWAYS DIVISION
 RIGHT OF WAY PLAN
 LINCOLN COUNTY

BACKSLOPE LIMITS INCLUDE ROUNDING
 CONSTRUCTION LIMITS: CUT SECTION
 TOP OF FILL

FWHA/DOT APPROVAL _____
 MAP REVISED 9-30-05

N1/2 NE1/4
 SEC. 27

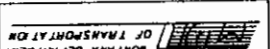
S1/2 SE1/4
 SEC. 22

N1/2 SE1/4
 SEC. 22

SECTION 22
 SECTION 27

N.F.S.L.

STATE OF MONTANA



RDROW

3	2	4	7
5	5	8	4
9	8	3	1
1	0	0	0

STATE	RIGHT OF WAY ID.	SHEET NO.	TOTAL SHEETS
MONTANA	STPP 33-112213	7	89
PROJECT NUMBER 3570-022		HWY 37 EASEMENT CONVERSION	

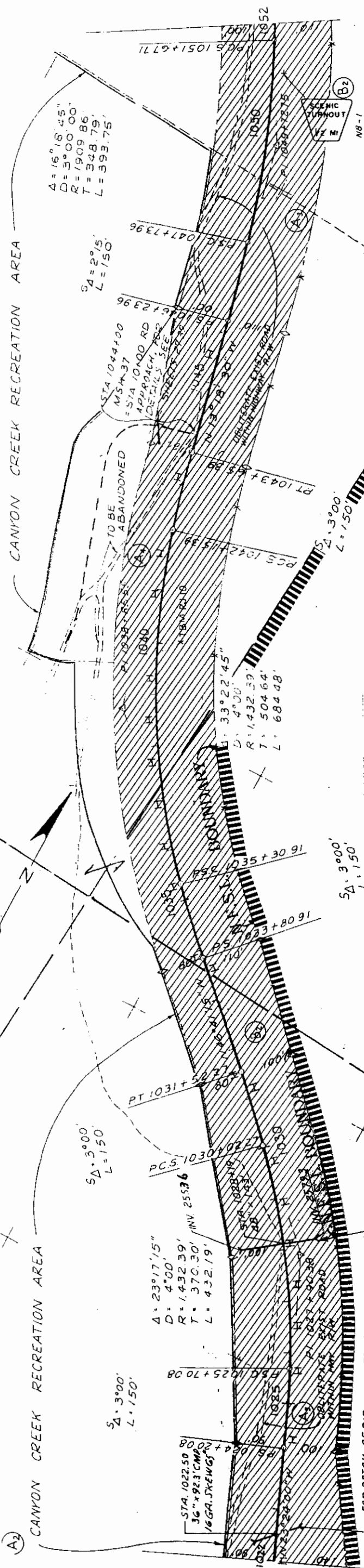
HWY 37 EASEMENT CONVERSION

NW1/4
SEC. 22

N.F.S.L.

N.F.S.L.

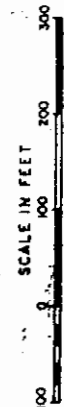
N1/2 SE1/4
SEC. 22



STATE OF MONTANA


N.F.S.L.

T 31 N., R. 29 W., M.P.M.



SW1/4 NE1/4
SEC. 22

STATE OF MONTANA



RDRW

3	6	9
2	5	8
4	7	1

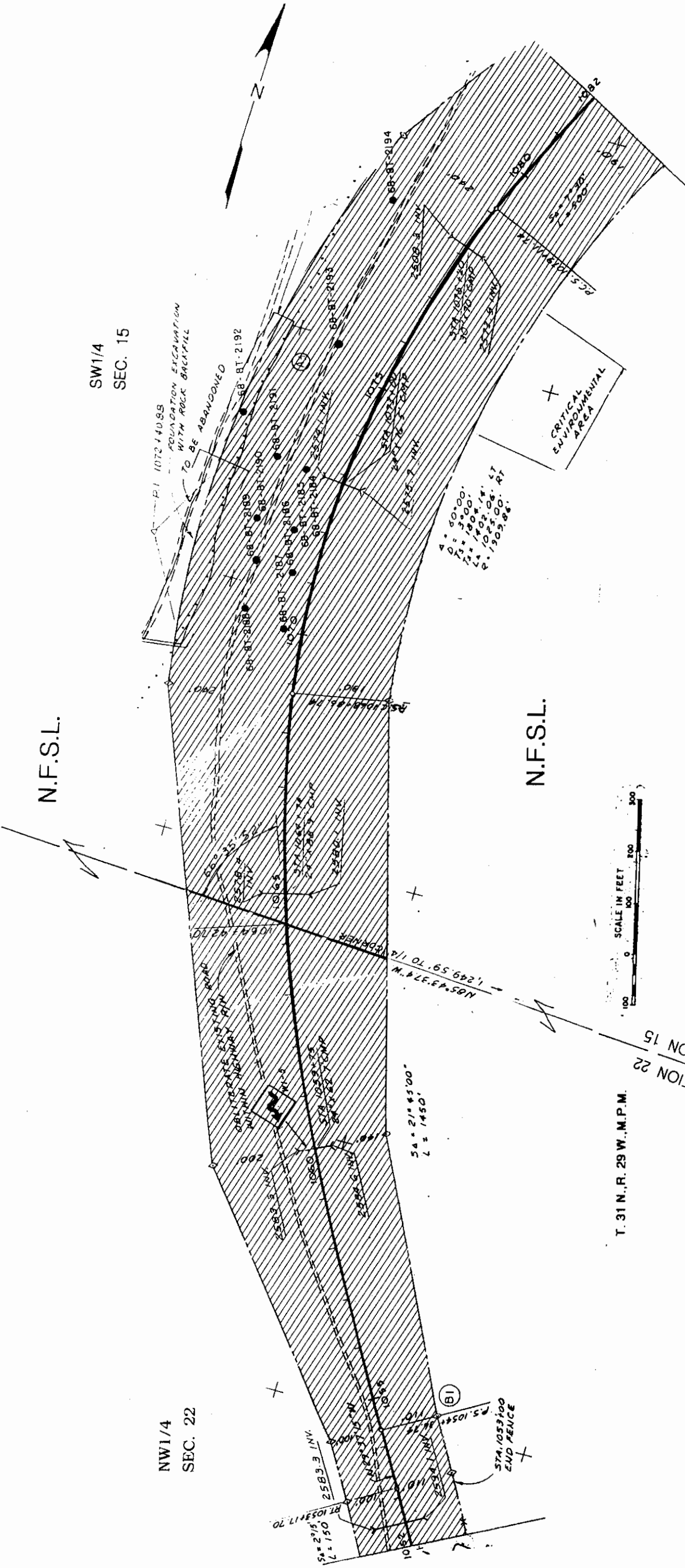
STATE OF MONTANA
DEPARTMENT OF TRANSPORTATION
HIGHWAYS DIVISION
RIGHT OF WAY PLAN
LINCOLN COUNTY

BACKSLOPE LIMITS INCLUDE ROUNDING
CONSTRUCTION LIMITS: CUT SECTION
TOP OF FALL
FHWA/DOT APPROVAL
MAP REVISED 9-30-05

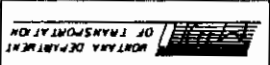
.ROW

STATE	RIGHT OF WAY ID.	SKILL	DATE
MONTANA	STPP 33-1122113	B	89
PROJECT NUMBER 3570-022		HWY 37 EASEMENT CONVERSION	

HWY 37 EASEMENT CONVERSION



STATE OF MONTANA DEPARTMENT OF TRANSPORTATION HIGHWAYS DIVISION RIGHT OF WAY PLAN LINCOLN COUNTY	BACKSLOPE LIMITS INCLUDE ROUNDING CONSTRUCTION LIMITS' CUT SECTION TOP OF F.L.L.	DATE
F.H.W./DOT APPROVAL	MAP REVISED	9-30-05




RDROW

3	5	9
2	5	8
4	7	

MONTANA CADD

STATE	RIGHT OF WAY ID.	SHEET NO.	TOTAL SHEETS
MONTANA	STPP 33-112213	9	89
PROJECT NUMBER 3570-022		HWY. 37 EASEMENT CONVERSION	

HWY. 37 EASEMENT CONVERSION



RDROW

3	6	9	2	5	8	4	7
MONTANA CADD							

N.F.S.L.

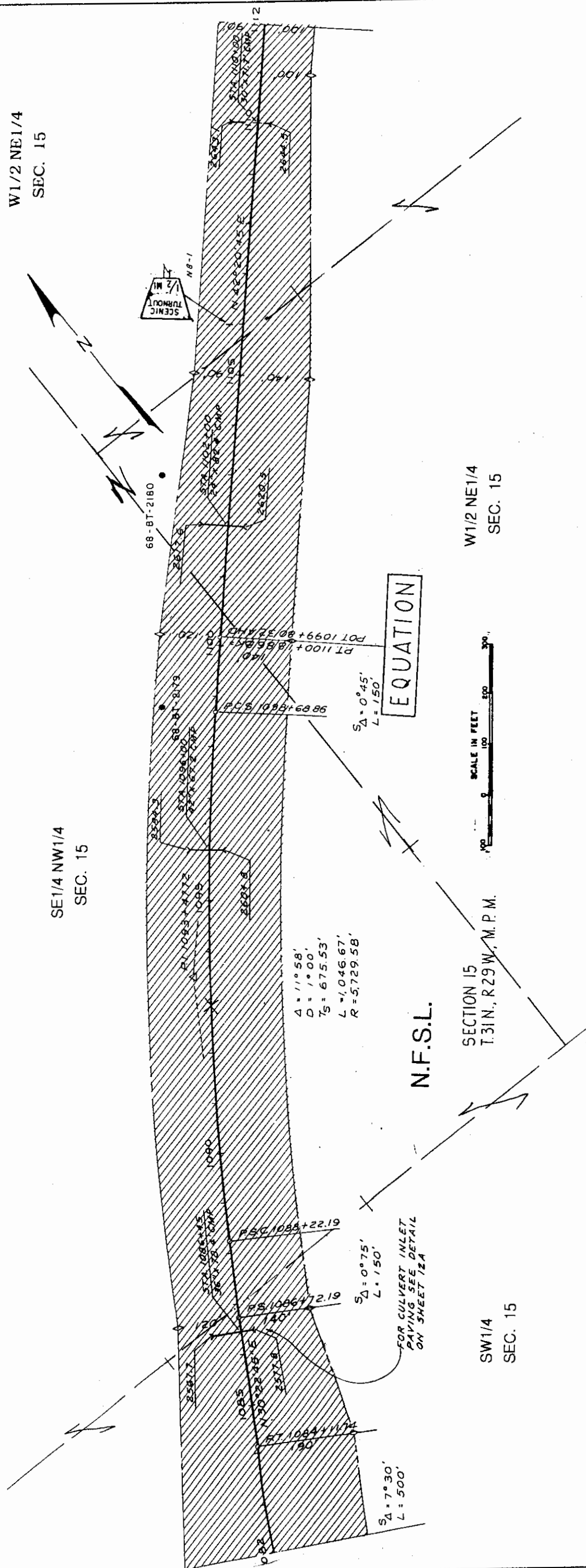
SE1/4 NW1/4
SEC. 15

W1/2 NE1/4
SEC. 15

W1/2 NE1/4
SEC. 15

SECTION 15
T.31N., R.29W., M.P.M.

SW1/4
SEC. 15



EQUATION



FOR CULVERT INLET
PAVING SEE DETAIL
ON SHEET 12A

BACKSLOPE LIMITS INCLUDE ROUNDING	STATE OF MONTANA
CONSTRUCTION LIMITS: CUT SECTION TOE OF FILL	DEPARTMENT OF TRANSPORTATION
FHA/DOT APPROVAL	HIGHWAYS DIVISION
MAP REVISED 9-30-05	RIGHT OF WAY PLAN
	LINCOLN COUNTY

RDROW

STATE	RIGHT OF WAY ID	SHEET NO.	TOTAL SHEETS
MONTANA	STPP 33-112213	10	89
PROJECT NUMBER 3570-022		HWY 37 EASEMENT CONVERSION	

N.F.S.L.

S1/2 SE1/4
SEC. 10

W1/2 NE1/4
SEC. 15

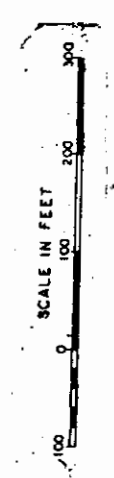
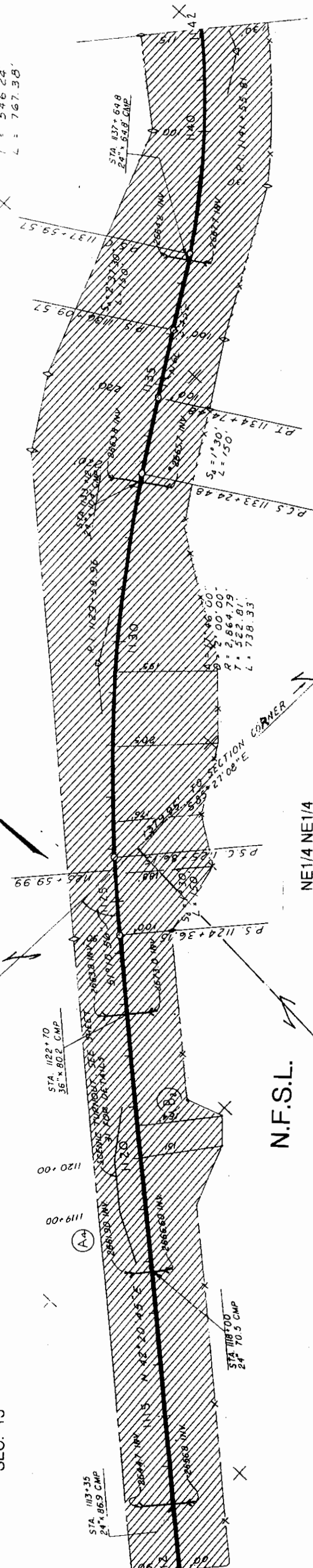
NE1/4 NE1/4
SEC. 15

SECTION 10
SECTION 15


N.F.S.L.

T 31 N. R. 29 W., M.P.M.

$\Delta = 32^{\circ}06'30''$
 $D = 3^{\circ}30'00''$
 $R = 1,637.02'$
 $T = 546.24'$
 $L = 767.38'$



STATE OF MONTANA DEPARTMENT OF TRANSPORTATION HIGHWAYS DIVISION RIGHT OF WAY PLAN LINCOLN COUNTY	BACKSLOPE LIMITS INCLUDE ROUNDING CONSTRUCTION LIMITS: CUT SECTION FILL SECTION	MAP REVISED 9-30-05
--	--	---------------------



RDRW

3	6	9
4	7	8
MONTANA CAAD		

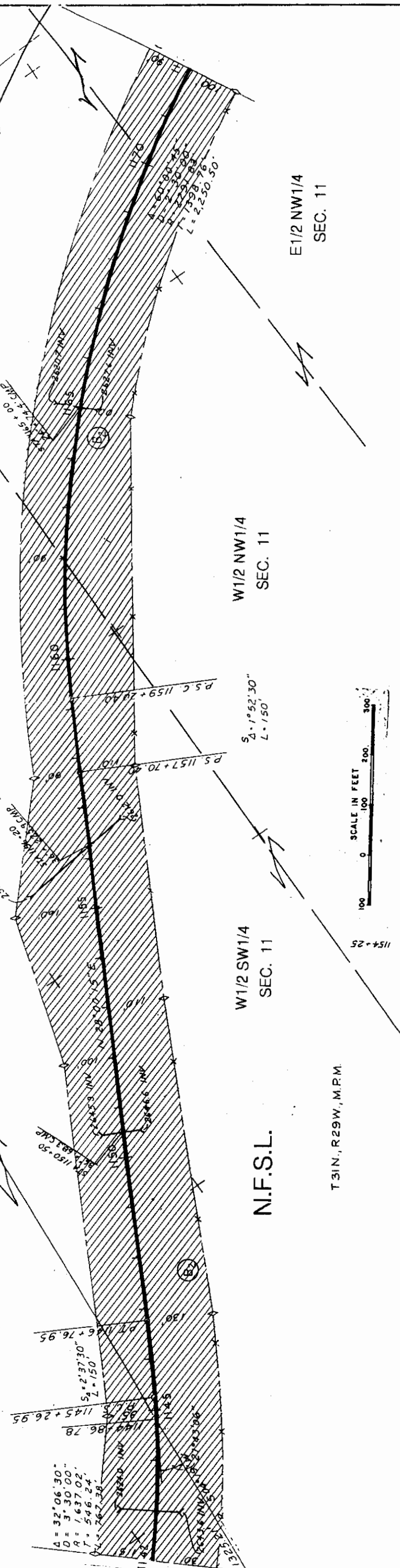
STATE	RIGHT OF WAY ID.	SHEET NO.	TOTAL SHEETS
MONTANA	STPP 33-1122113	11	89
PROJECT NUMBER 3570-022			

HWY 37 EASEMENT CONVERSION


N.F.S.L.

SECTION 10
SECTION 11


NE1/4 SE1/4
SEC. 10



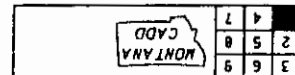
T31N., R29W., M.P.M.



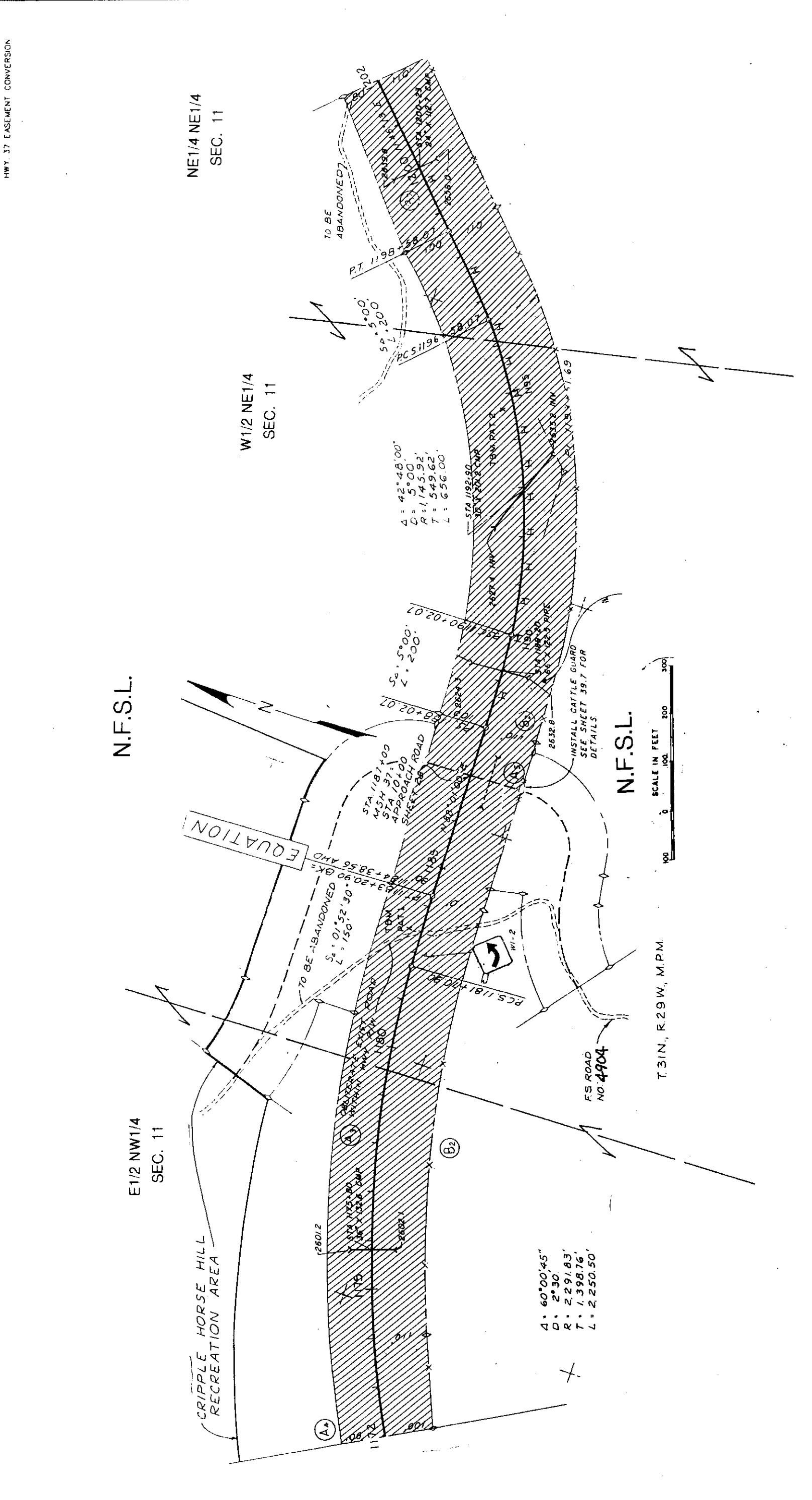
STATE OF MONTANA DEPARTMENT OF TRANSPORTATION HIGHWAYS DIVISION RIGHT OF WAY PLAN LINCOLN COUNTY	
BACKSLOPE LIMITS INCLUDE ROUNDING CONSTRUCTION LIMITS: CUT SECTION TOP OF F.L.L.	
FINA/DOT APPROVAL	MAP REVISED 9-30-05



RDRW



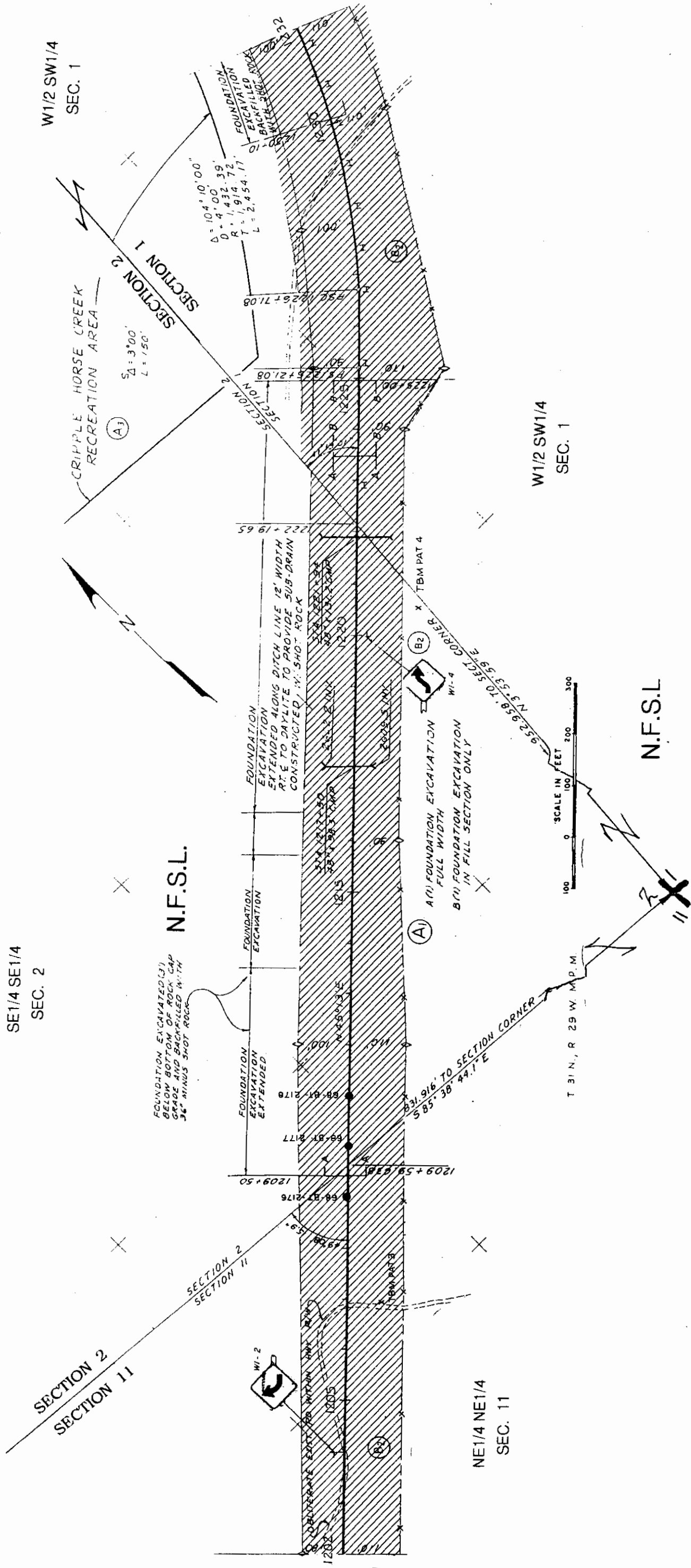
STATE	RIGHT OF WAY ID.	SHEET	TOTAL
MONTANA	STIP 33-12213	12	89
PROJECT NUMBER 3570-022		HWY. 37 EASEMENT CONVERSION	



BACKSLOPE LIMITS INCLUDE ROUNDING	STATE OF MONTANA
CONSTRUCTION LIMITS: CUT SECTION	DEPARTMENT OF TRANSPORTATION
FILE OF PLAN	HIGHWAYS DIVISION
FHWA/DOT APPROVAL	RIGHT OF WAY PLAN
MAP REVISED	LINCOLN COUNTY
9-30-05	

STATE	RIGHT OF WAY ID	SHEET TOTAL
MONTANA	STPP 33-12213	NO SKELIS
PROJECT NUMBER	3570-022	13 89

HWY. 37 EASEMENT CONVERSION



SE1/4 SE1/4
SEC. 2

W1/2 SW1/4
SEC. 1

W1/2 SW1/4
SEC. 1

NE1/4 NE1/4
SEC. 11

N.F.S.L.

N.F.S.L.

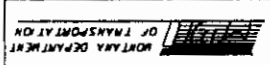
SCALE IN FEET
0 100 200 300

STATE OF MONTANA
DEPARTMENT OF TRANSPORTATION
HIGHWAYS DIVISION
RIGHT OF WAY PLAN
LINCOLN COUNTY

BACKSLOPE LIMITS INCLUDE ROUNDING
CONSTRUCTION LIMITS: CUT SECTION
TOP OF FILL

FHWA/DOT APPROVAL

MAP REVISED 9-30-05

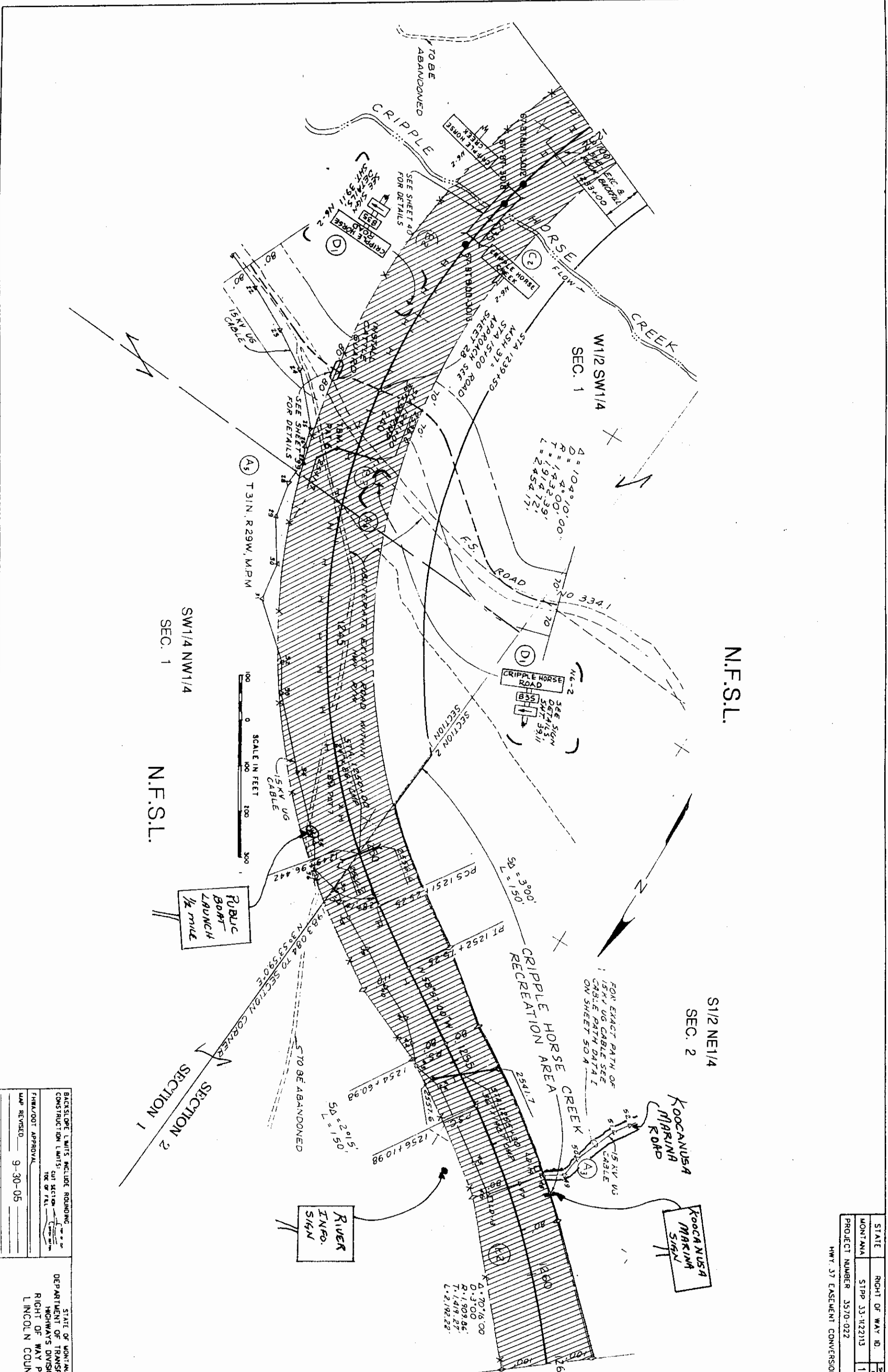


RDROW

3	6	9
2	5	8
4	7	1

MONTANA
CADD

RDW



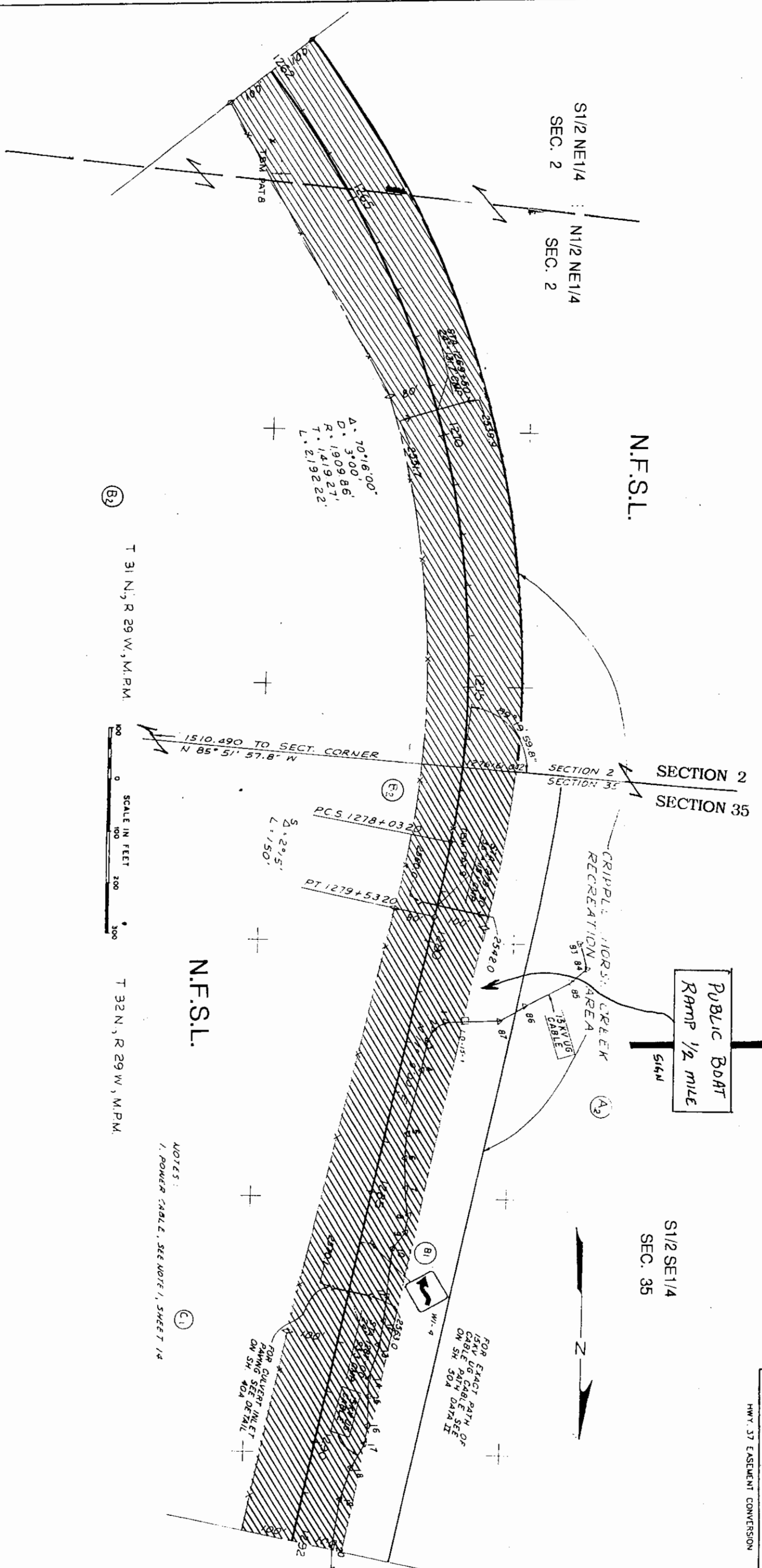
STATE	RIGHT OF WAY ID.	SHEET
MONTANA	STPP 33-N2213	14
PROJECT NUMBER	3570-022	89

HWY. 37 EASEMENT CONVERSION

STATE OF MONTANA
DEPARTMENT OF TRANSPORTATION
HIGHWAYS DIVISION
RIGHT OF WAY PLAN
LINCOLN COUNTY

BACKSLOPE LIMITS INCLUDE ROUNDING
CONSTRUCTION LIMITS: CUT SECTION
TOP OF PAV.

FHWA/DOT APPROVAL _____
MAP REVISED 9-30-05



(B2)

T 31 N, R 29 W, M.P.M.

SCALE IN FEET
0 100 200 300

T 32 N, R 29 W, M.P.M.

N.F.S.L.

NOTES:
1. POWER CABLE, SEE NOTE 1, SHEET 1/4

(C1)

PUBLIC BOAT
RAMP 1/2 MILE
SIDE

S1/2 SE1/4
SEC. 35

S1/2 NE1/4
SEC. 2

N1/2 NE1/4
SEC. 2

N.F.S.L.

SECTION 2
SECTION 35

CRIPPLE HORSE CREEK
RECREATION AREA

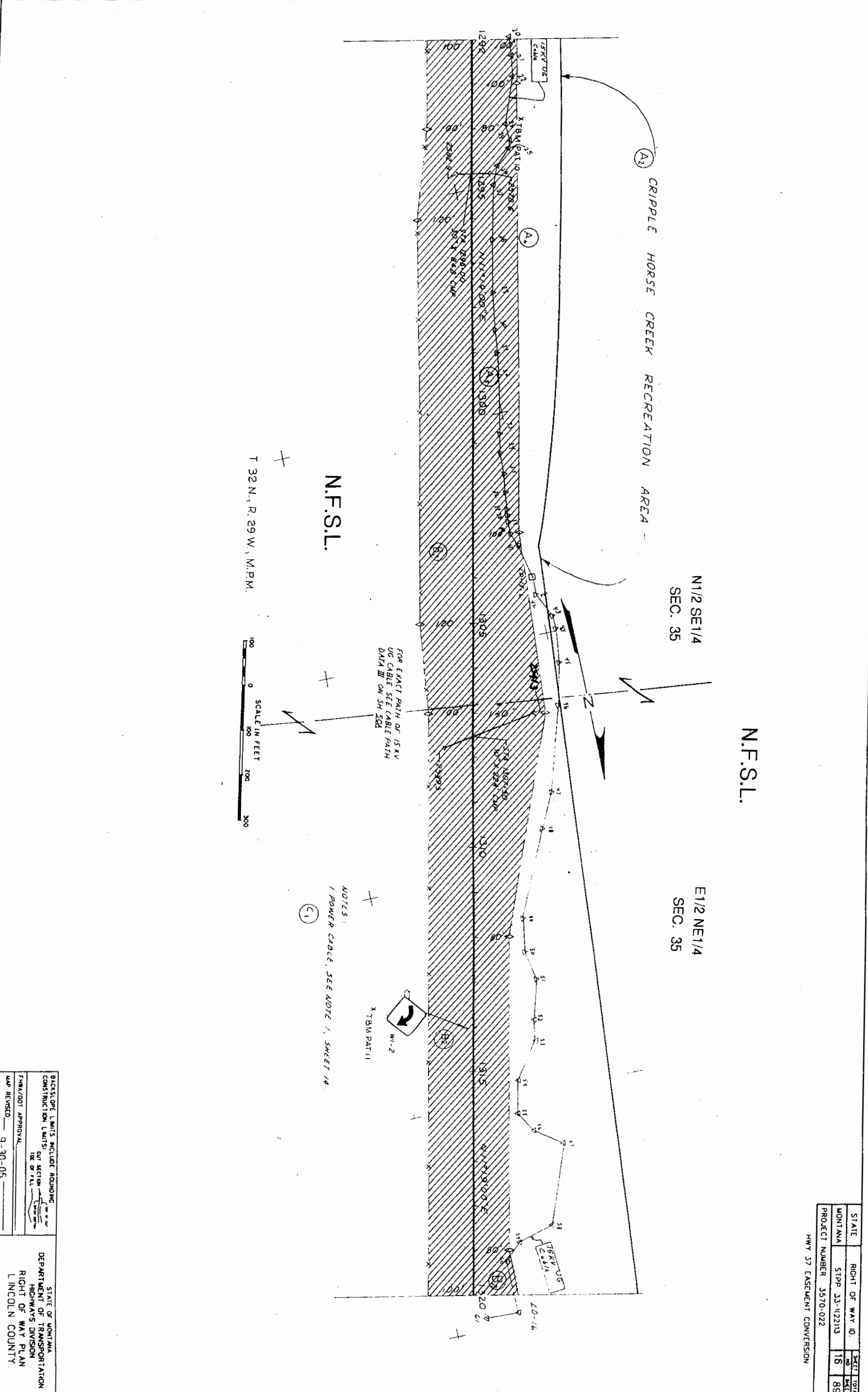
FOR EXACT PATH OF
12KV UG CABLE SEE
ON SH. 504

STATE	RIGHT OF WAY D.	SCALE
MONTANA	STPP 33-112213	15
PROJECT NUMBER	3370-022	89
HWY. 37 EASEMENT CONVERSION		

STATE OF MONTANA
DEPARTMENT OF TRANSPORTATION
HIGHWAYS DIVISION
RIGHT OF WAY PLAN
LINCOLN COUNTY

BACKSLOPE LIMITS INCLUDE ROUNDING.
CONSTRUCTION LIMITS: CUT SECTION
TOP OF FILL

FINAL/DOT APPROVAL: _____
MAP REVISED: 9-30-05



N.F.S.L.

T 32 N., R. 29 W., M.P.M.

SCALE IN FEET
0 100 200 300

NOTES:
1 POWER CABLE, SEE NOTE 1, SHEET 1A.
C1

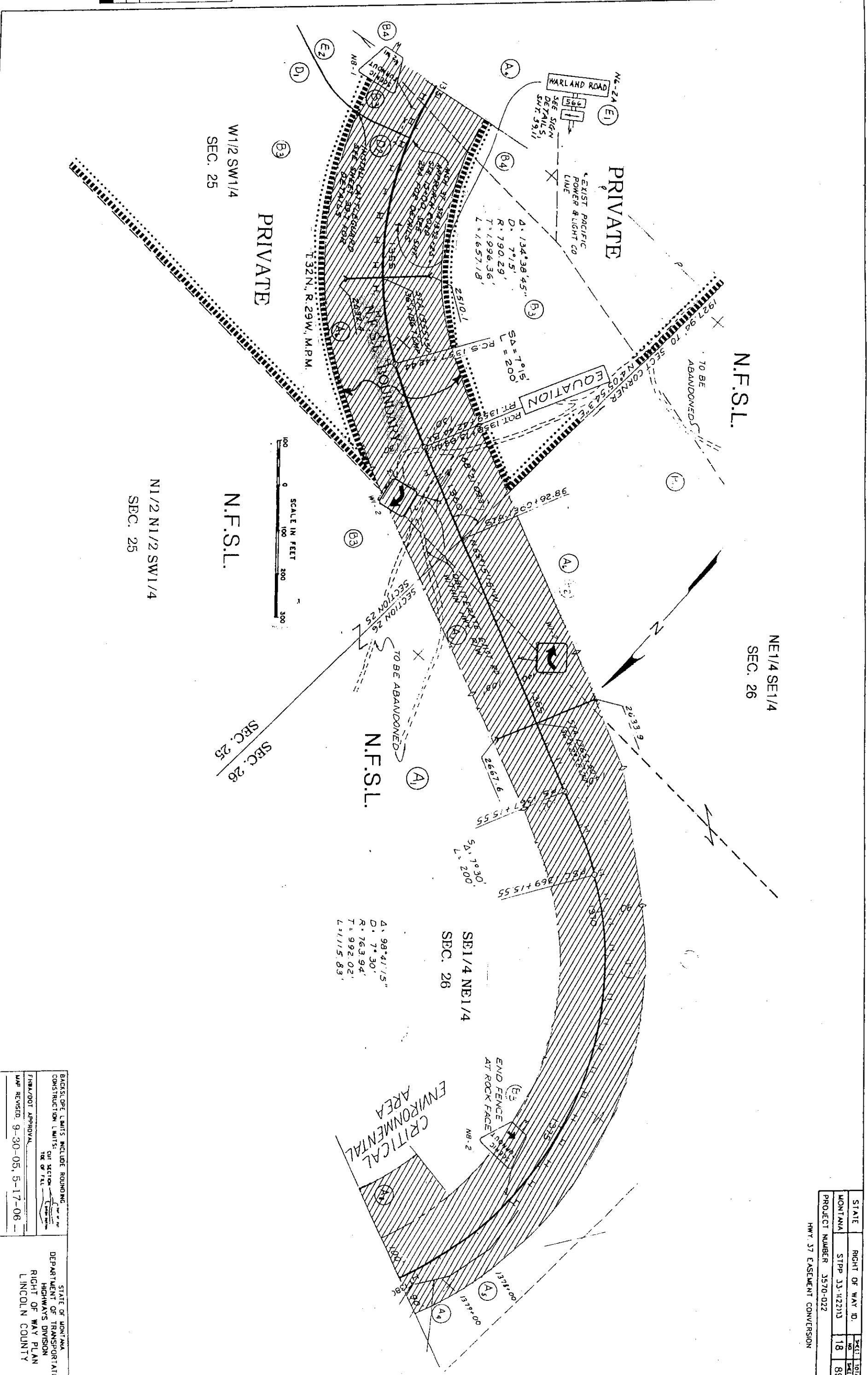
X TBM PAT II

STATE	RIGHT OF WAY ID.	SHEET TOTAL
MONTANA	STPP 33-122113	16
PROJECT NUMBER	3570-022	89

HWY 37 EASEMENT CONVERSION

STATE OF MONTANA
DEPARTMENT OF TRANSPORTATION
HIGHWAYS DIVISION
RIGHT OF WAY PLAN
LINCOLN COUNTY

BACKGROUND LIMITS INCLUDE ROUNDING
CONSTRUCTION LIMITS: SEE SECTION 106 OF F.T.C.
FHWA/DOE APPROVAL _____
MAP REVISED 9-30-05



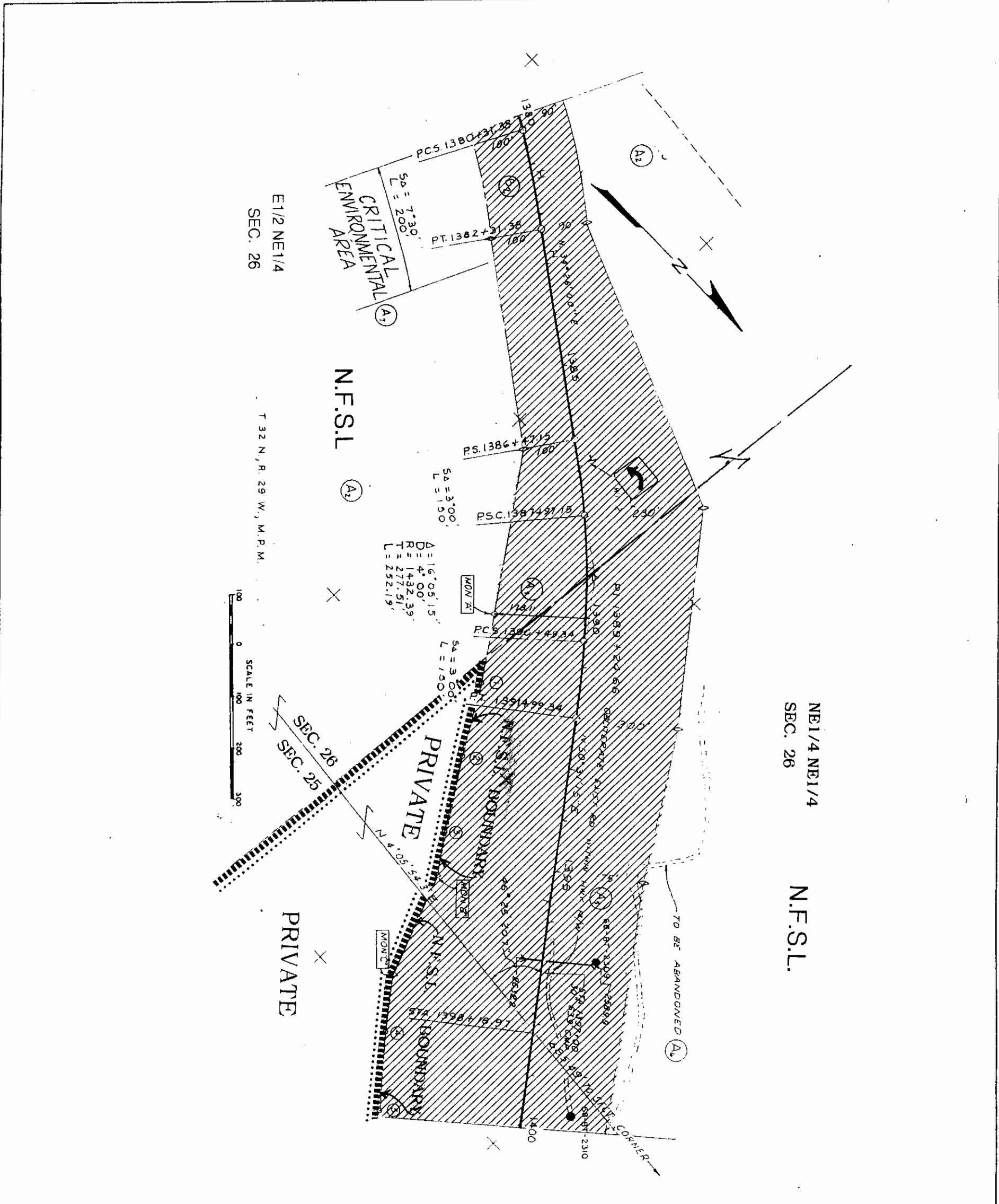
STATE	RIGHT OF WAY ID.	SHEET	TOTAL
MONTANA	STPP 33-W2213	18	89
PROJECT NUMBER	3570-022		

HWY. 37 EASEMENT CONVERSION

BACKSLOPE LIMITS INCLUDE ROUNDING.
CONSTRUCTION LIMITS: CUT SECTION, TOP OF FILL

STATE OF MONTANA
DEPARTMENT OF TRANSPORTATION
HIGHWAYS DIVISION
RIGHT OF WAY PLAN
LINCOLN COUNTY

DATE REVISION: 9-30-05, 5-17-06



E1/2 NE1/4
SEC. 26

T 32 N, R. 29 W, M.P.M.

SCALE IN FEET
0 100 200 300

NE1/4 NE1/4
SEC. 26

N.F.S.L.

PRIVATE

NW1/4 NW1/4
SEC. 25

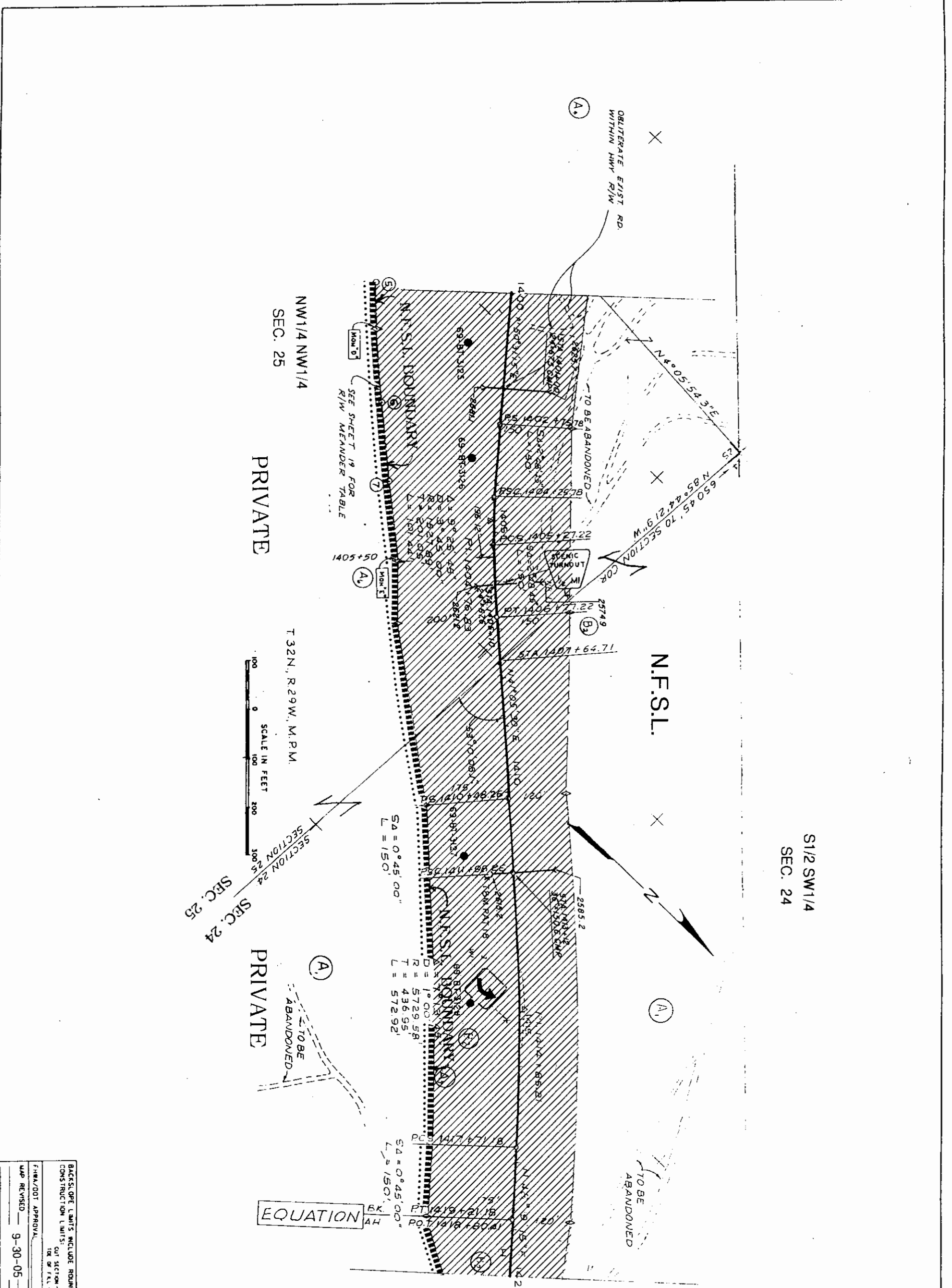
RIGHT-OF-WAY MEANDER TABLE

POINT TO POINT	BEARING	DISTANCE
MONUMENT A TO 1	N. 54°18'42.8"E	135.781
1 TO 2	N. 56°12'02.1"E	149.841
2 TO 3	N. 56°00'51.6"E	150.693
3 TO B	N. 55°03'18.6"E	85.126
C TO C	N. 67°19'03.7"E	213.176
C TO 4	N. 49°38'08.2"E	111.073
4 TO 5	N. 47°06'00.8"E	150.268
5 TO 5	N. 44°41'37.3"E	100.519
D TO 6	N. 42°16'24.8"E	151.567
6 TO 7	N. 39°37'29.0"E	160.234
7 TO E	N. 38°18'40.7"E	171.236

BACKSLOPE LIMITS INCLUDE ROUNDING
CONSTRUCTION LIMITS CUT SECTION
TOP OF FILE
FHWA/DOT APPROVAL
MAP REVISED 9-30-05

STATE OF MONTANA
DEPARTMENT OF TRANSPORTATION
HIGHWAYS DIVISION
RIGHT OF WAY PLAN
LINCOLN COUNTY

STATE RIGHT OF WAY ID. SHEET 1014
MONTANA STPP 33-K2213 NO. SHEETS 19 89
PROJECT NUMBER 3570-022
HWY 37 EASEMENT CONVERSION



S1/2 SW1/4
SEC. 24

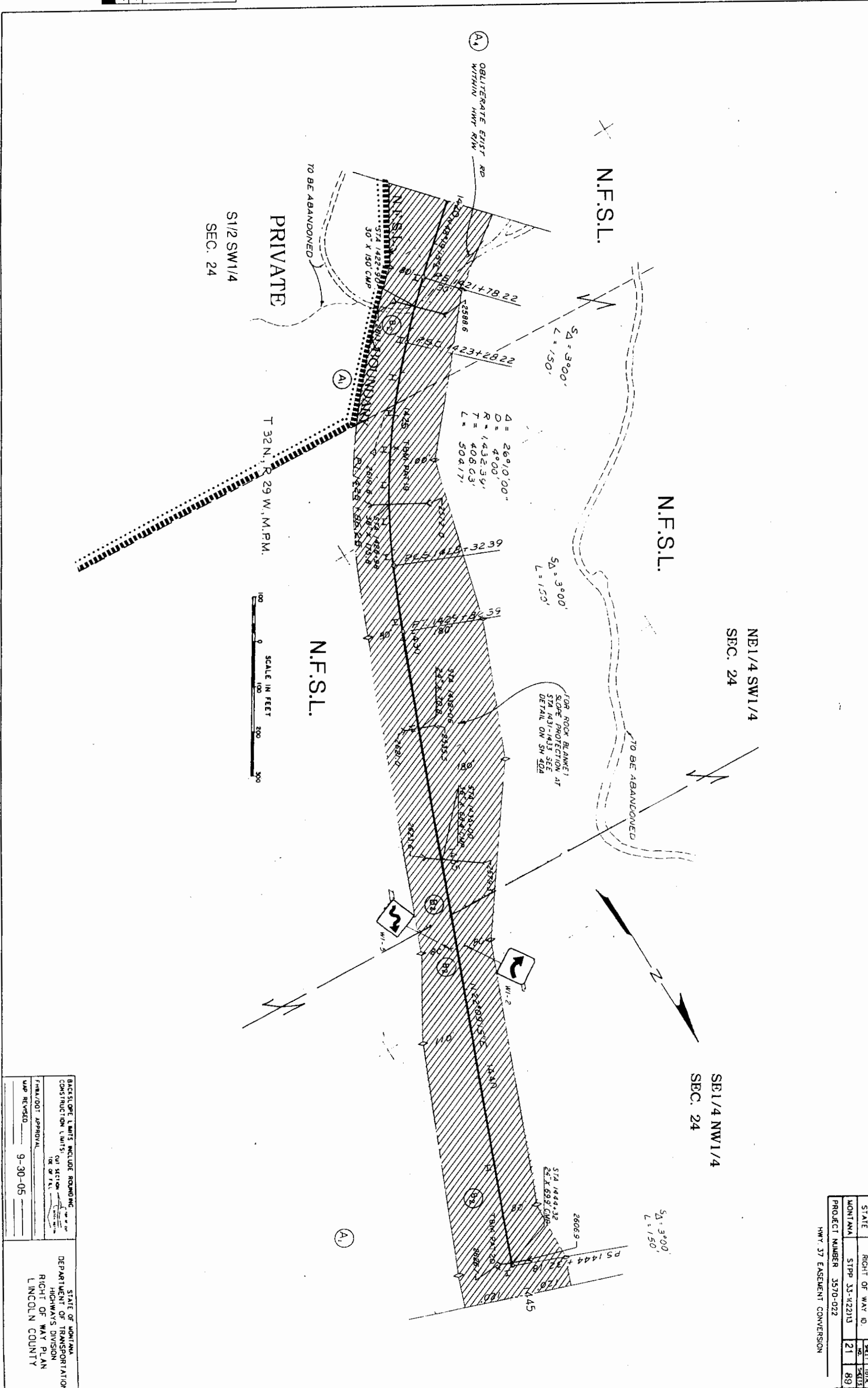
STATE	RIGHT OF WAY ID.	SHEET TOTAL
MONTANA	STPP 33-42213	20
PROJECT NUMBER	3570-022	89

HWY. 37 EASEMENT CONVERSION

BACKSLOPE LIMITS INCLUDE ROUNDING
CONSTRUCTION LIMITS:
CUT SECTION
OR OF FILL

STATE OF MONTANA
DEPARTMENT OF TRANSPORTATION
HIGHWAYS DIVISION
RIGHT OF WAY PLAN
LINCOLN COUNTY

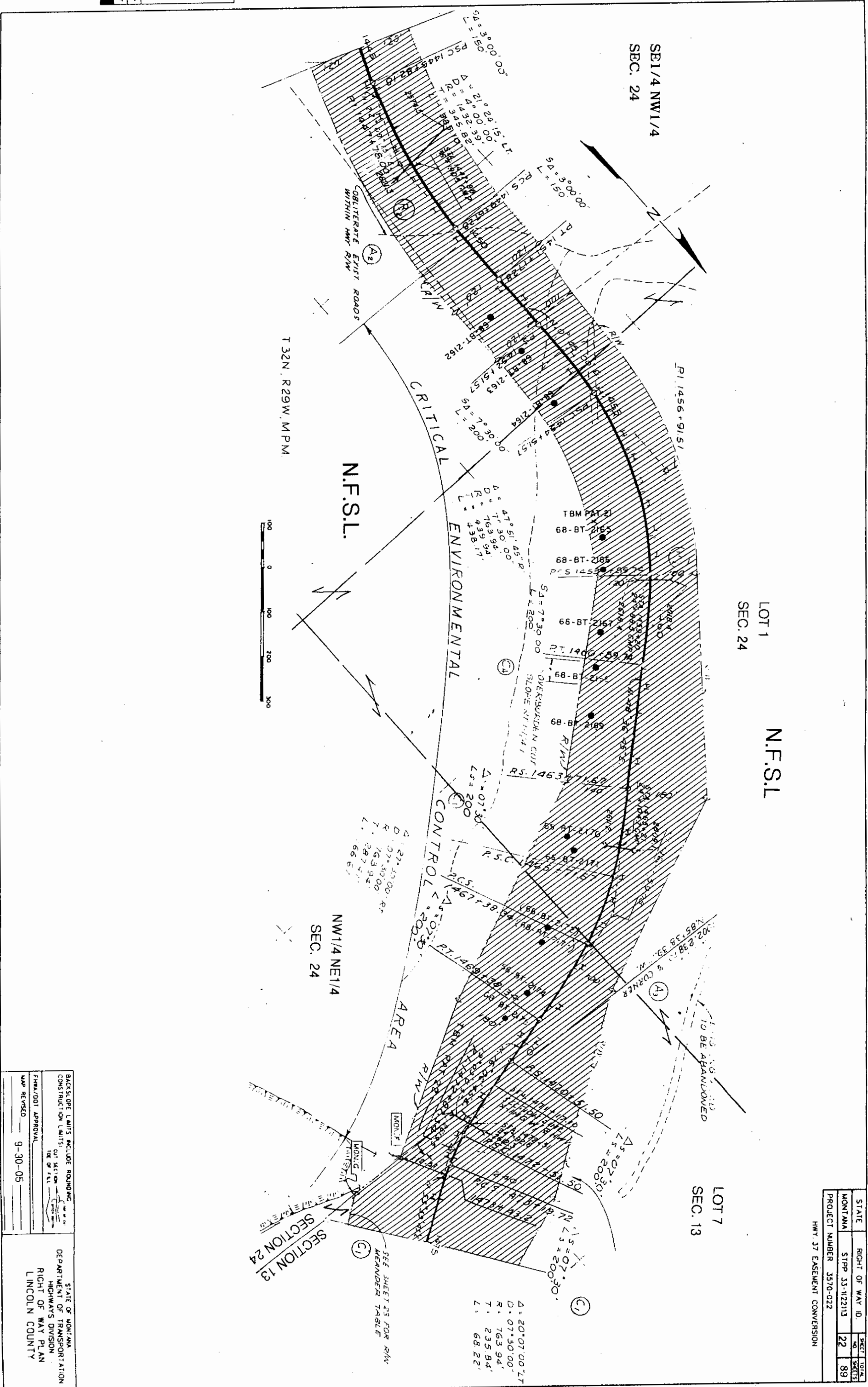
DATE REVISED 9-30-05



BACKSLOPE LIMITS INCLUDE ROUNDING
CONSTRUCTION LIMITS: SEE SECTION
DATE OF FILE

STATE OF MONTANA
DEPARTMENT OF TRANSPORTATION
HIGHWAYS DIVISION
RIGHT OF WAY PLAN
LINCOLN COUNTY

DATE REVISION 9-30-05



LOT 1
SEC. 24
N.F.S.L.

LOT 7
SEC. 13

NW1/4 NE1/4
SEC. 24

SECTION 13
SECTION 24

T 32N, R 29W, MPM

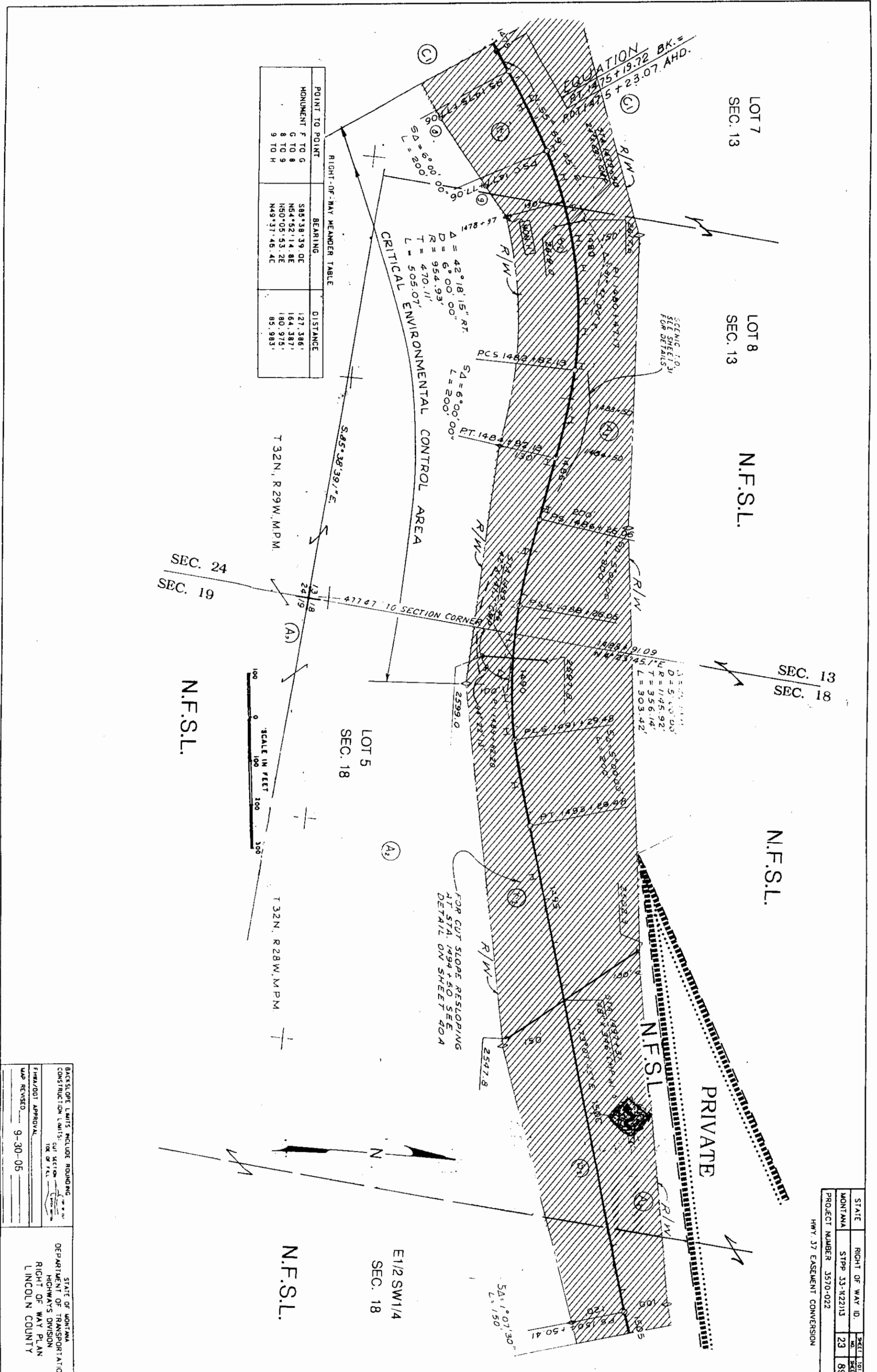


STATE	RIGHT OF WAY ID.	SHEET TOTAL
MONTANA	STPP 33-112213	22 OF 89
PROJECT NUMBER	3570-022	
HWY. 37 EASEMENT CONVERSION		

STATE OF MONTANA
DEPARTMENT OF TRANSPORTATION
HIGHWAYS DIVISION
RIGHT OF WAY PLAN
LINCOLN COUNTY

BACKSLOPE LIMITS INCLUDE ROUNDING
CONSTRUCTION LIMITS:
CUT SECTION
TOP OF FILL

FINAL/DOI APPROVAL
MAP REVISED 9-30-05



RIGHT-OF-WAY MEANDER TABLE

POINT TO POINT	BEARING	DISTANCE
MONUMENT F TO G	$S85^{\circ}38'39.0''E$	127.386'
G TO 8	$N54^{\circ}52'14.8''E$	164.387'
8 TO 9	$N50^{\circ}05'53.2''E$	180.975'
9 TO H	$N49^{\circ}37'46.4''E$	85.983'

SEC. 24
SEC. 19

N.F.S.L.

LOT 5
SEC. 18

LOT 7
SEC. 13

LOT 8
SEC. 13

N.F.S.L.

SEC. 13
SEC. 18

N.F.S.L.

N.F.S.L.

PRIVATE

E1/2 SW1/4
SEC. 18

N.F.S.L.

BACKSLOPE LIMITS INCLUDE ROUNDING
CONSTRUCTION LIMITS: CUT SECTION
ID# OF FILE

FHWA/DOI APPROVAL: _____
MAP REVISED: 9-30-05

STATE OF MONTANA
DEPARTMENT OF TRANSPORTATION
HIGHWAYS DIVISION
RIGHT OF WAY PLAN
LINCOLN COUNTY

STATE	RIGHT OF WAY ID.	SHEET TOTAL
MONTANA	STPP-33-N22113	23
PROJECT NUMBER	3570-022	89

HWY. 37 EASEMENT CONVERSION

N.F.S.L.

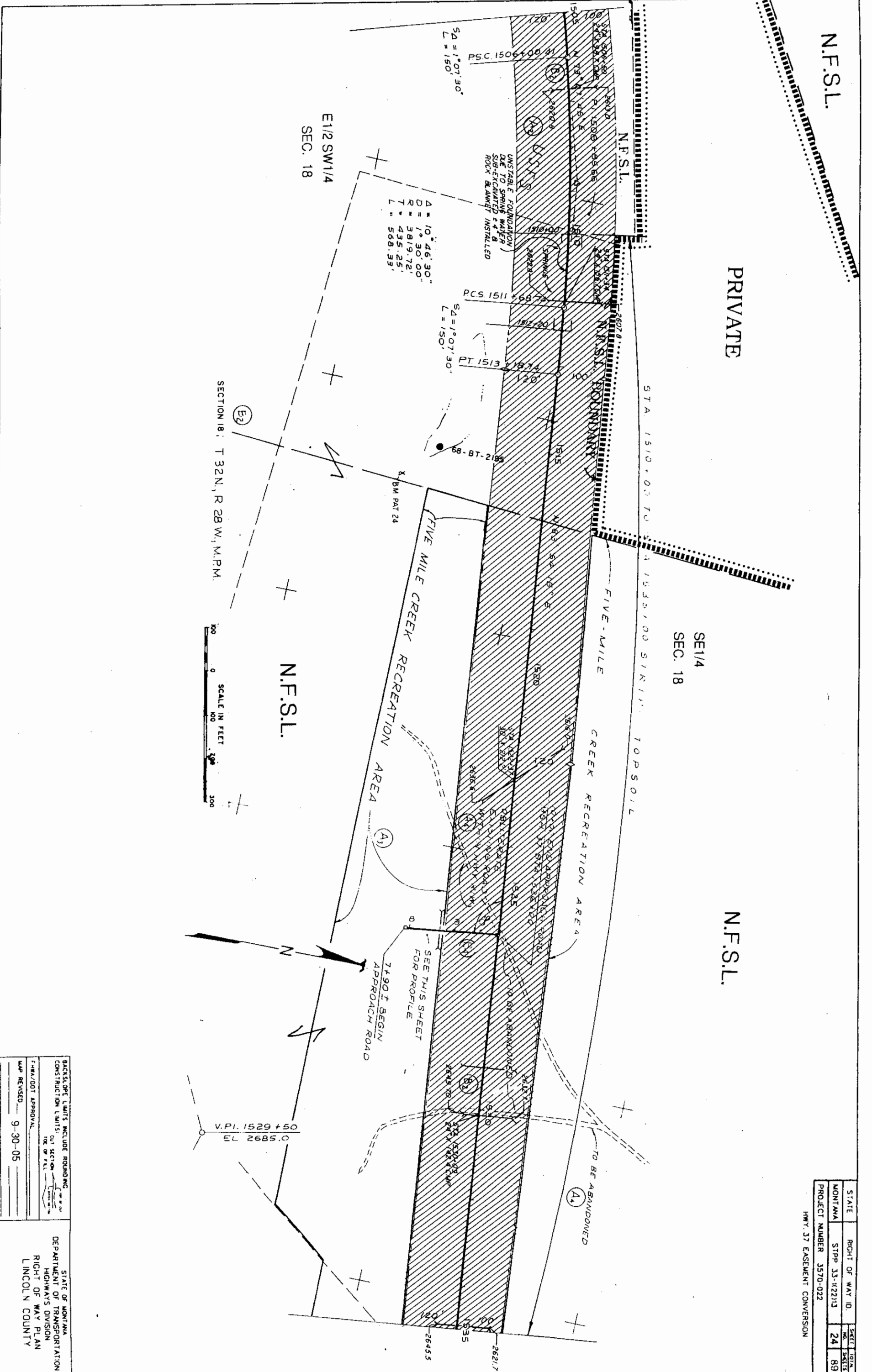
PRIVATE

SE1/4
SEC. 18

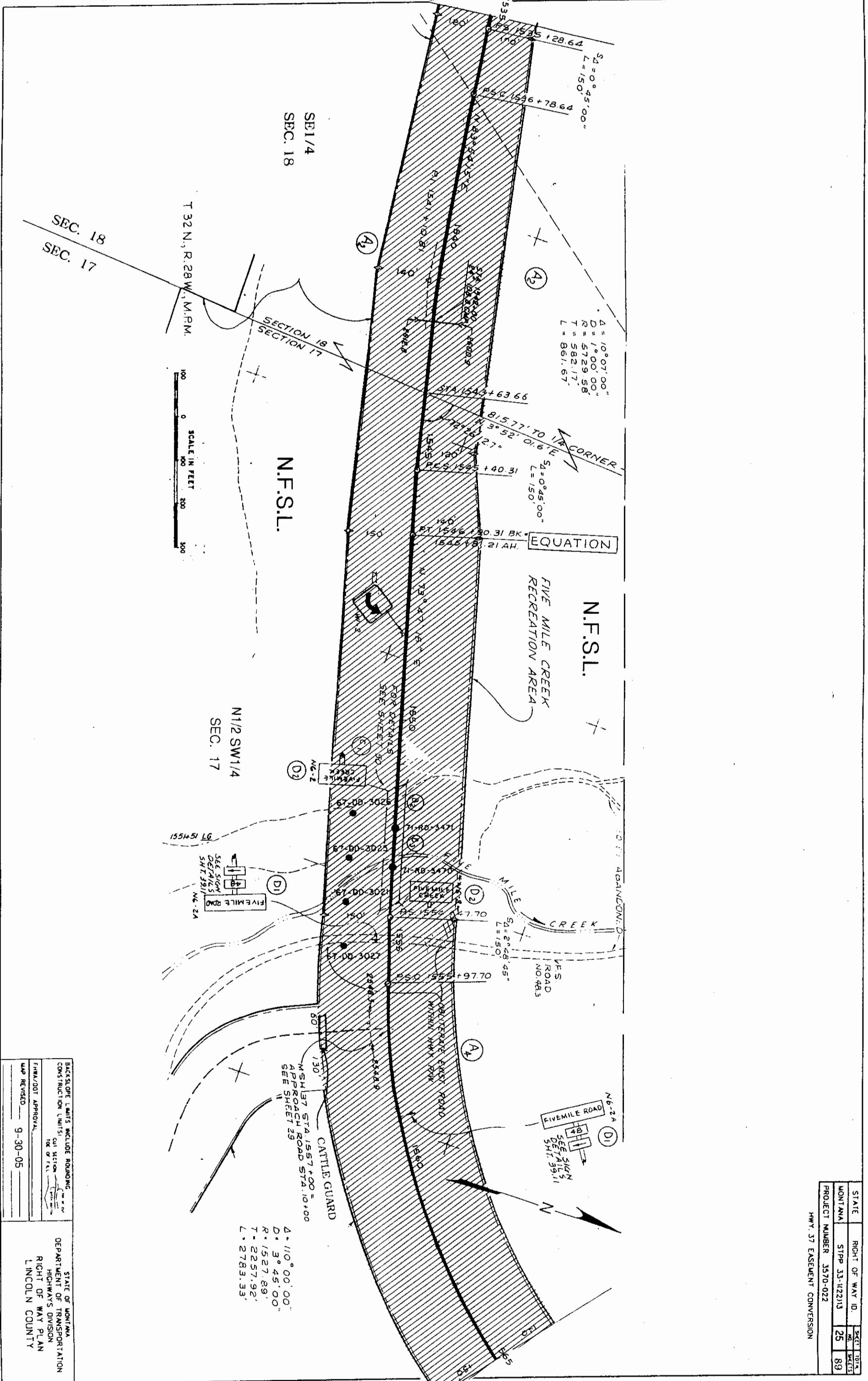
N.F.S.L.

STATE	RIGHT OF WAY ID	SCALE	DATE
MONTANA	STPP 33-122113	NO. 24	89
PROJECT NUMBER	3570-022		

HWY. 37 EASEMENT CONVERSION



BACKSLOPE LIMITS INCLUDE ROUNDING.	STATE OF MONTANA
CONSTRUCTION LIMITS: CUT SECTION	DEPARTMENT OF TRANSPORTATION
FURNADOT APPROVAL	HIGHWAYS DIVISION
MAP REVISED 9-30-05	RIGHT OF WAY PLAN
	LINCOLN COUNTY



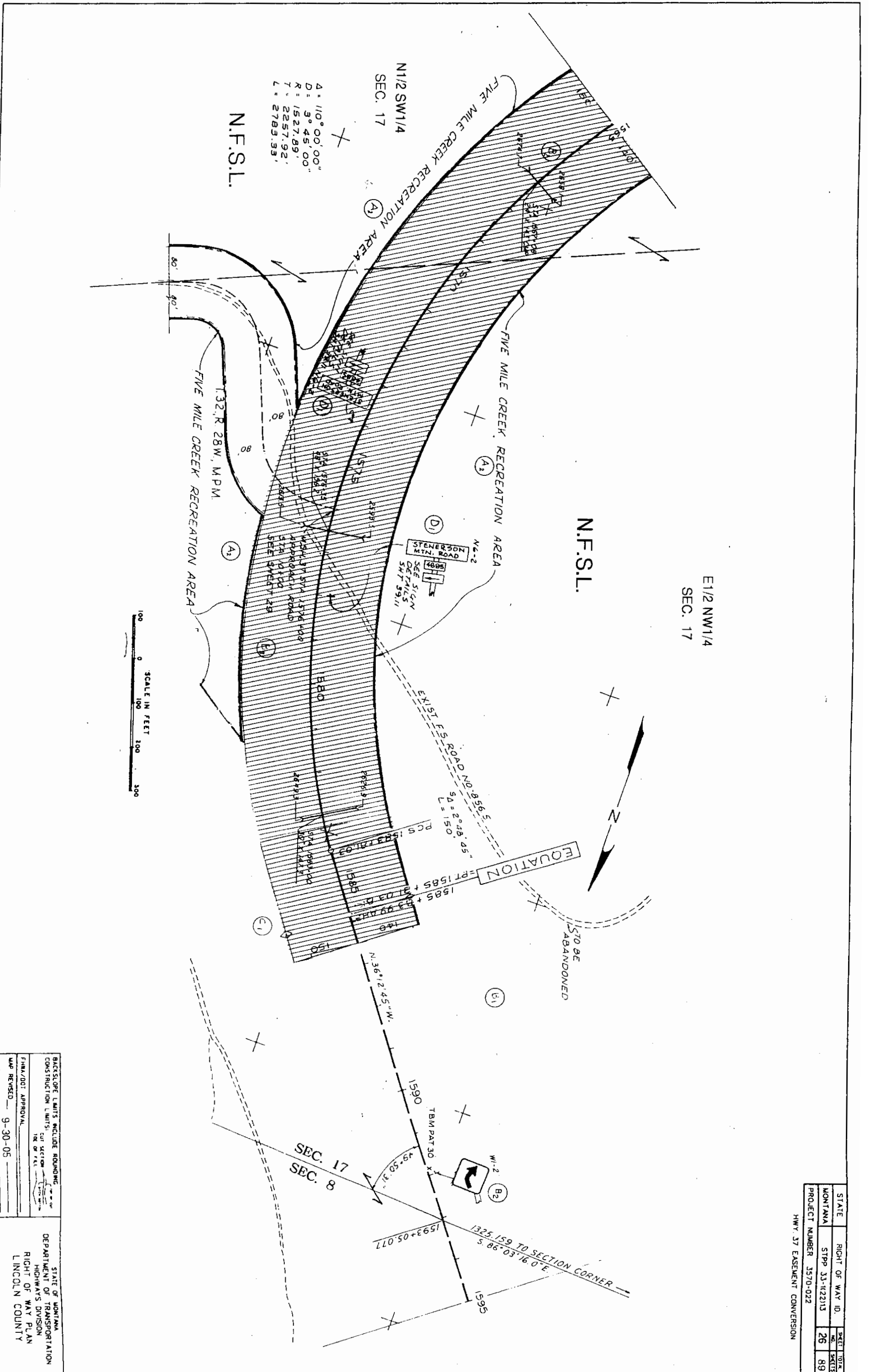
BACKSLOPE LIMITS INCLUDE ROUNDING.
CONSTRUCTION LIMITS: CUT SECTION
TOP OF FILL

STATE OF MONTANA
DEPARTMENT OF TRANSPORTATION
HIGHWAYS DIVISION
RIGHT OF WAY PLAN
LINCOLN COUNTY

DATE REVISED 9-30-05

4. 110° 00' 00"
D. 3° 45' 00"
R. 1527.89'
T. 2257.92'
L. 2783.33'

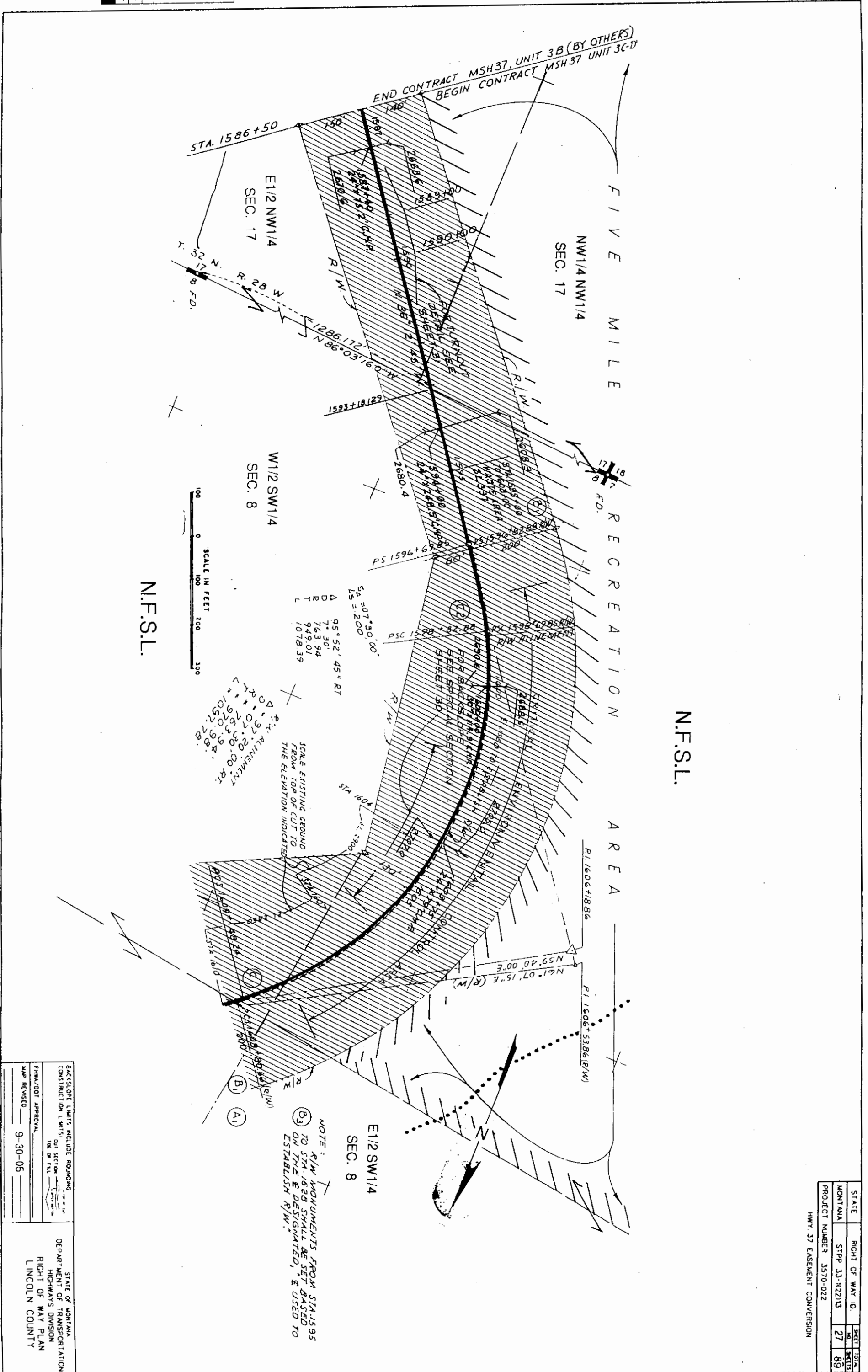
STATE	RIGHT OF WAY ID.	SHEET NO.	TOTAL SHEETS
MONTANA	STPP 33-122113	25	89
PROJECT NUMBER 3570-022		HWY. 37 EASEMENT CONVERSION	



BACKSLOPE LIMITS INCLUDE ROUNDING.
CONSTRUCTION LIMITS: SEE SECTION
DATE: 9/30/05
FHM/DOT APPROVAL: _____
MAP REVISED: 9-30-05

STATE OF MONTANA
DEPARTMENT OF TRANSPORTATION
HIGHWAYS DIVISION
RIGHT OF WAY PLAN
LINCOLN COUNTY

STATE	RIGHT OF WAY ID.	SHEET	TOTAL
MONTANA	STPP 33-122113	26	89
PROJECT NUMBER	3570-022	HWY. 37 EASEMENT CONVERSION	



N.F.S.L.

N.F.S.L.

SCALE IN FEET
0 100 200 300

Δ 95°52'45" RT
D 7°30'
R 763.94
T 949.01
L 1078.39

R/W ALIGNMENT
L=1092.28
R=28
T=32
L=970.98
L=263.30
L=970.98

SCALE EXISTING GROUND
FROM TOP OF CUT TO
THE ELEVATION INDICATED

NOTE:
① R/W MONUMENTS FROM STA. 1595
TO STA. 1628 SHALL BE SET BASED
ON THE ESTABLISHED R/W & USED TO
ESTABLISH R/W.

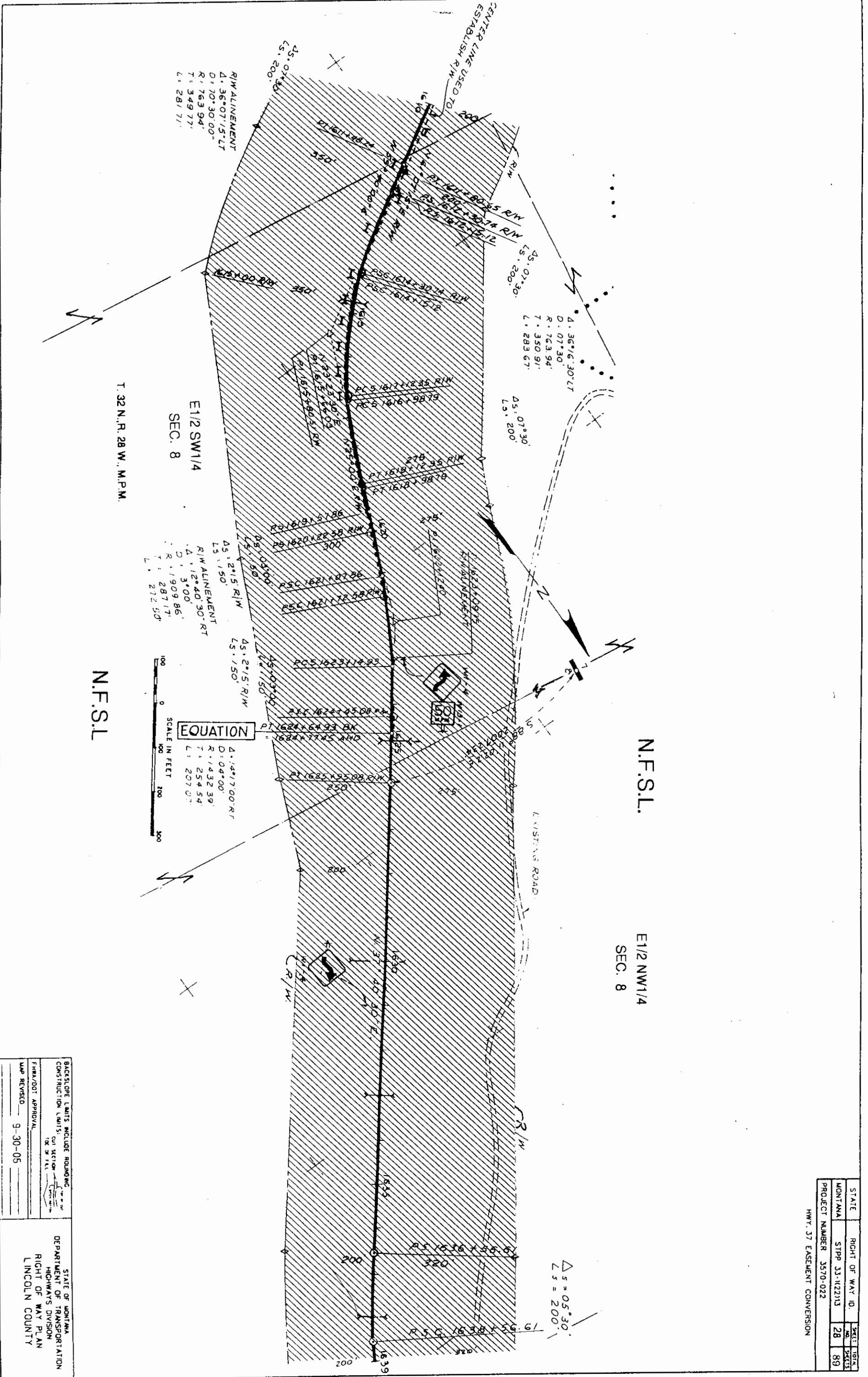
E1/2 SW1/4
SEC. 8

BACKSLOPE LIMITS INCLUDE ROUNDING
CONSTRUCTION LIMITS: CUT SECTION
OR ON FILE

STATE OF MONTANA
DEPARTMENT OF TRANSPORTATION
HIGHWAYS DIVISION
RIGHT OF WAY PLAN
LINCOLN COUNTY

FHWA/ODT APPROVAL
MAP REVISED 9-30-05

STATE	RIGHT OF WAY ID.	SHEET TOTAL
MONTANA	STPP 33-R22113	27
PROJECT NUMBER	3570-022	89
HWY. 37 EASEMENT CONVERSION		



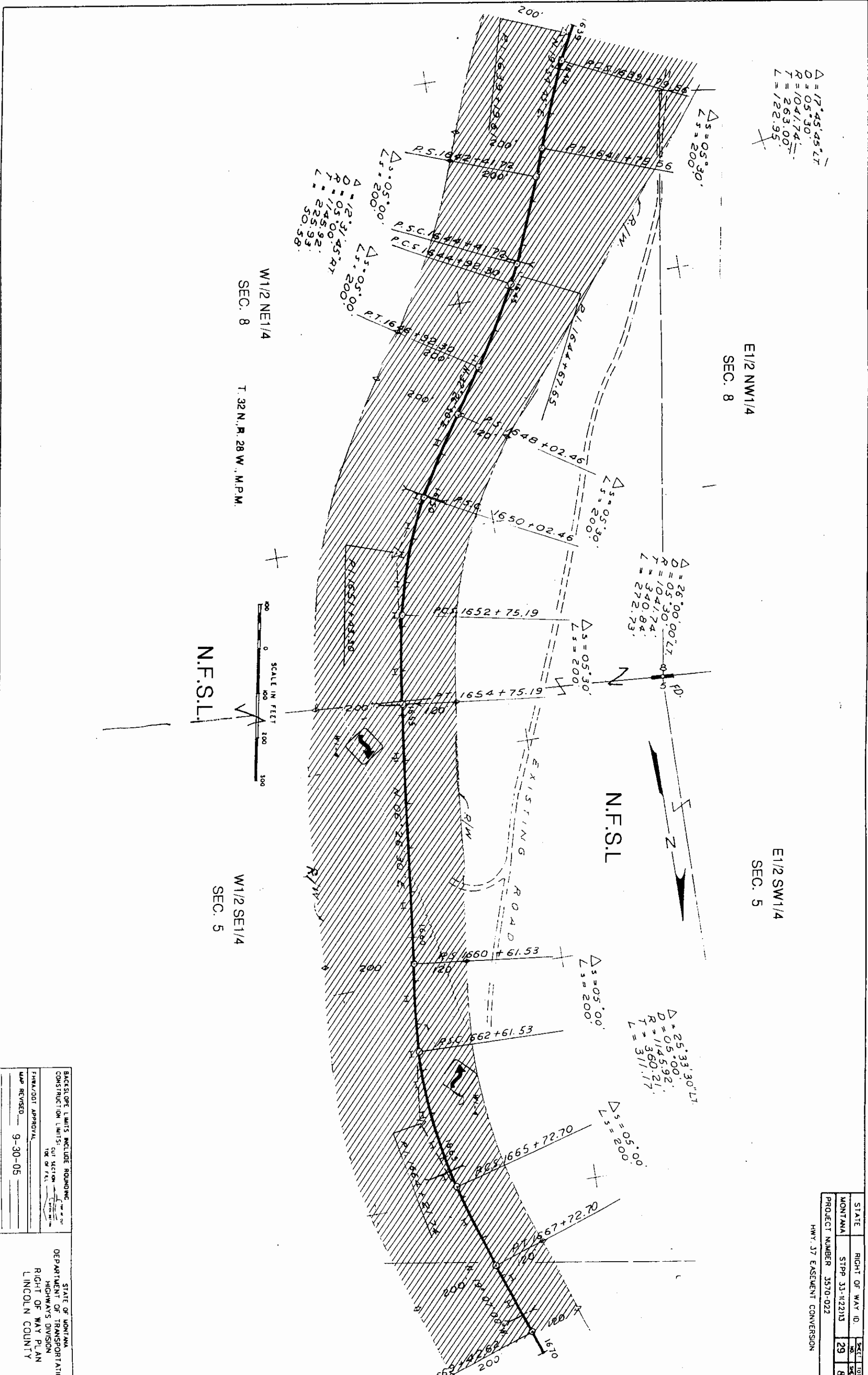
STATE	RIGHT OF WAY ID.	SHEET	TOTAL
MONTANA	STPP 33-142213	28	89
PROJECT NUMBER	3570-022		
HWY. 37 EASEMENT CONVERSION			
BACKSLOPE LIMITS INCLUDE ROUNDING			
CONSTRUCTION LIMITS			
CUI SECTION			
FOR S.F. FILE			
FHWA/DOI APPROVAL			
MAP REVISED 9-30-05			
STATE OF MONTANA DEPARTMENT OF TRANSPORTATION HIGHWAYS DIVISION RIGHT OF WAY PLAN LINCOLN COUNTY			

$\Delta = 17^{\circ}45'45"LT$
 $D = 05^{\circ}30'$
 $R = 1041.74'$
 $T = 263.00'$
 $L = 122.95'$

$\Delta = 12^{\circ}31'45"RT$
 $D = 05^{\circ}00'$
 $R = 1145.92'$
 $T = 225.93'$
 $L = 50.58'$

$\Delta = 26^{\circ}00'00"LT$
 $D = 05^{\circ}30'$
 $R = 1041.74'$
 $T = 340.84'$
 $L = 272.73'$

$\Delta = 25^{\circ}33'30"LT$
 $D = 05^{\circ}00'$
 $R = 1145.92'$
 $T = 360.21'$
 $L = 311.17'$



W1/2 NE1/4
 SEC. 8
 T. 32 N., R. 28 W., M.P.M.

E1/2 NW1/4
 SEC. 8

E1/2 SW1/4
 SEC. 5

W1/2 SE1/4
 SEC. 5

SCALE IN FEET

N.F.S.L.

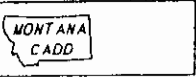
N.F.S.L.

BACKSLOPE LIMITS INCLUDE ROUNDING
 CONSTRUCTION LIMITS CUT SECTION
 DEPARTMENT OF TRANSPORTATION
 HIGHWAYS DIVISION
 RIGHT OF WAY PLAN
 LINCOLN COUNTY


PHWA/ODT APPROVAL
 DATE REVISED 9-30-05

STATE	RIGHT OF WAY ID.	SCALE	DATE
MONTANA	STPP 33-12213	29	89
PROJECT NUMBER 3570-022		HWY 37 EASEMENT CONVERSION	

3	6	9
2	5	8
4	7	



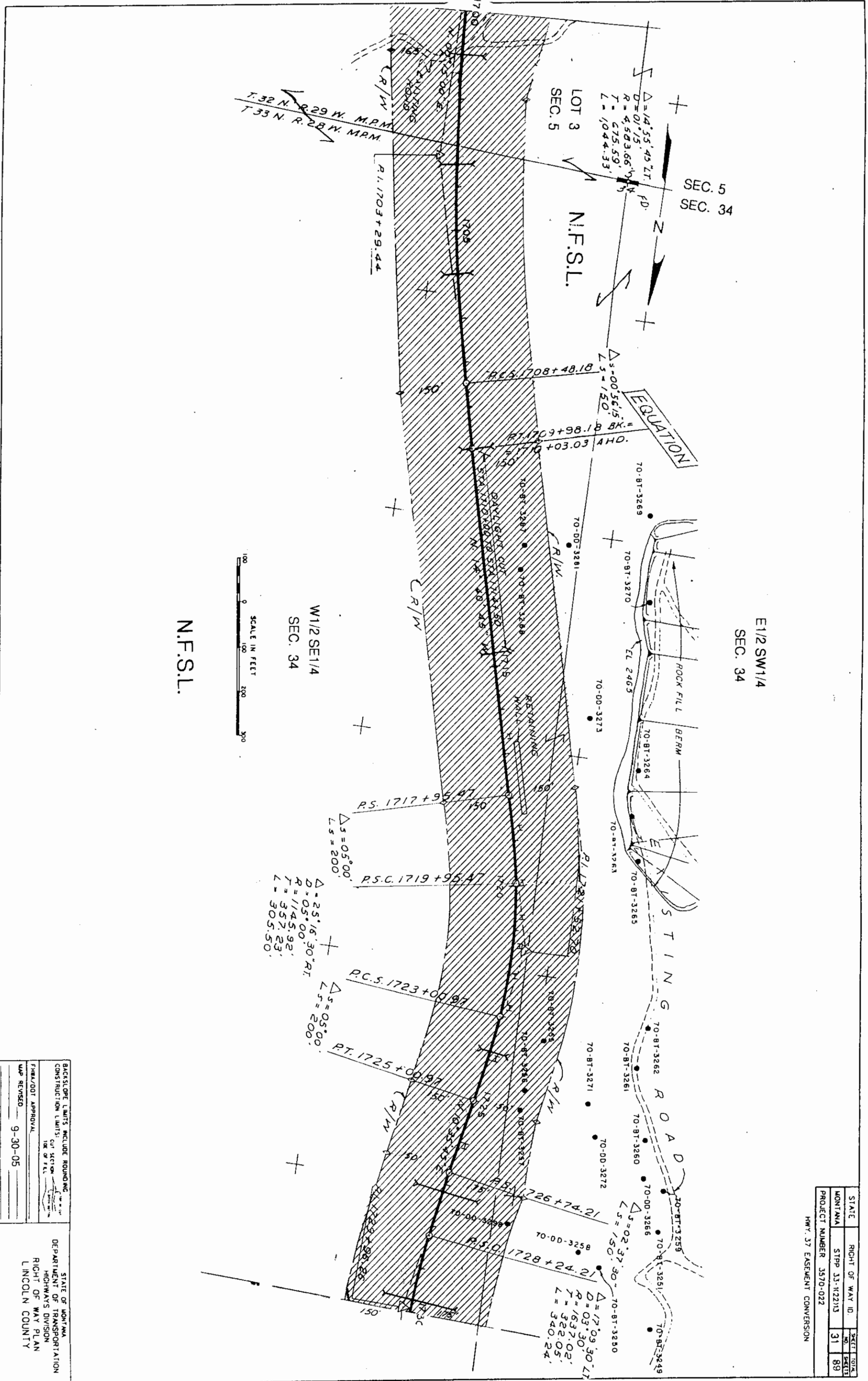
RDROW



STATE	RIGHT OF WAY NO.	SHEET NO.
MONTANA	STPP 33-122113	30
PROJECT NUMBER 3570-022		89
HWY. 37 EASEMENT CONVERSION		

BACKSLOPE LIMITS INCLUDE ROUNDING	STATE OF MONTANA
CONSTRUCTION LIMITS: 5' SECTION	DEPARTMENT OF TRANSPORTATION
10' OF FILL	HIGHWAYS DIVISION
DATE: 9-30-05	RIGHT OF WAY PLAN
MAP REVISED	LINCOLN COUNTY

RDROW



N.F.S.L.

W1/2 SE1/4
SEC. 34

E1/2 SW1/4
SEC. 34

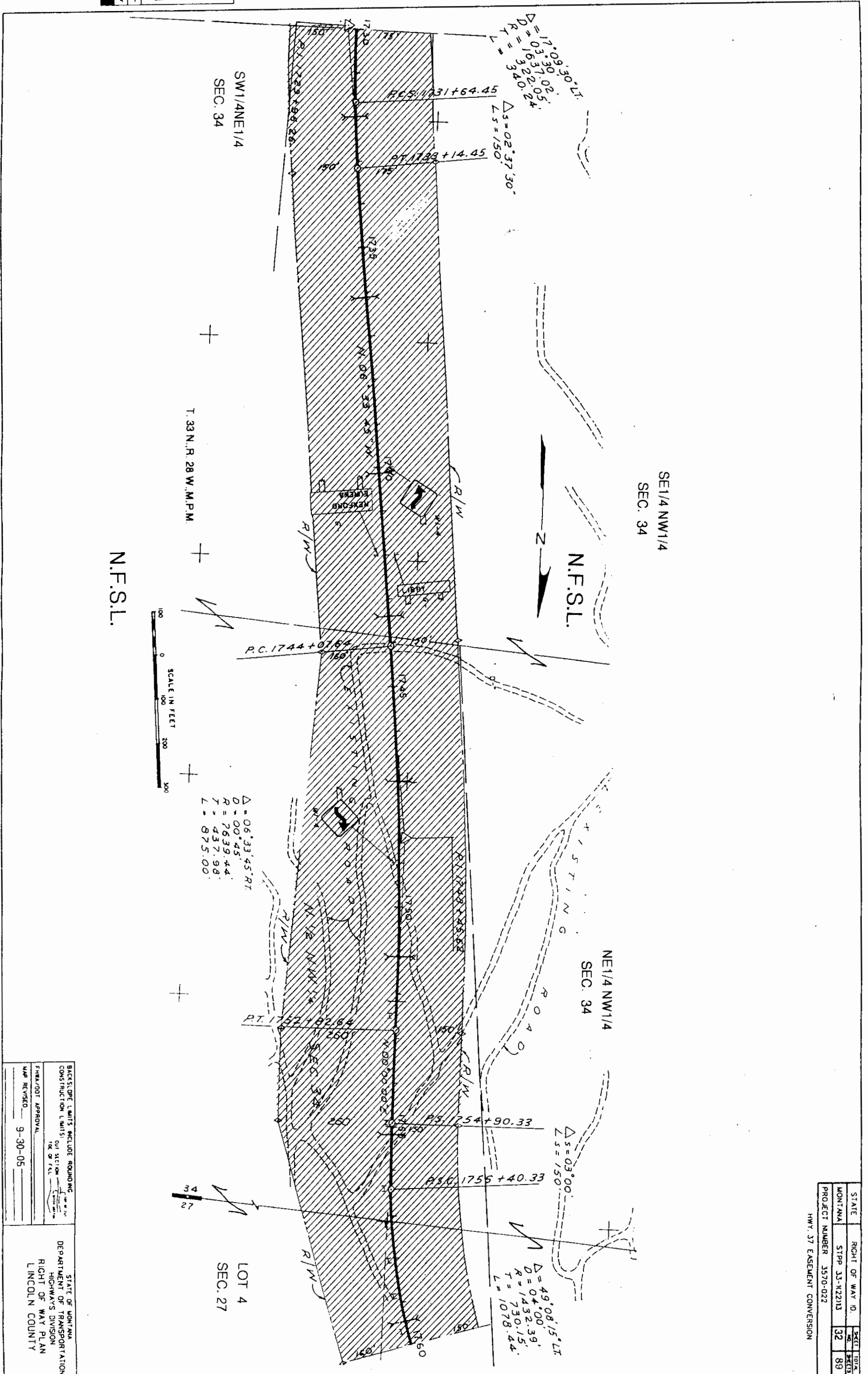
SCALE IN FEET
0 100 200 300

BACKSLOPE LIMITS INCLUDE ROUNDING
CONSTRUCTION LIMITS: CUT SECTION
IDE OF FILL

STATE OF MONTANA
DEPARTMENT OF TRANSPORTATION
HIGHWAYS DIVISION
RIGHT OF WAY PLAN
LINCOLN COUNTY

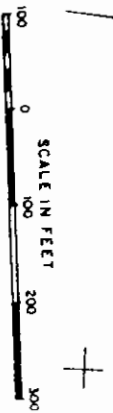
FHWA/DOT APPROVAL
MAP REVISED 9-30-05

STATE	RIGHT OF WAY ID.	SHEET	TOTAL
MONTANA	STPP 33-112213	31	89
PROJECT NUMBER 3570-022		HWY. 37 EASEMENT CONVERSION	



N.F.S.L.

N.F.S.L.

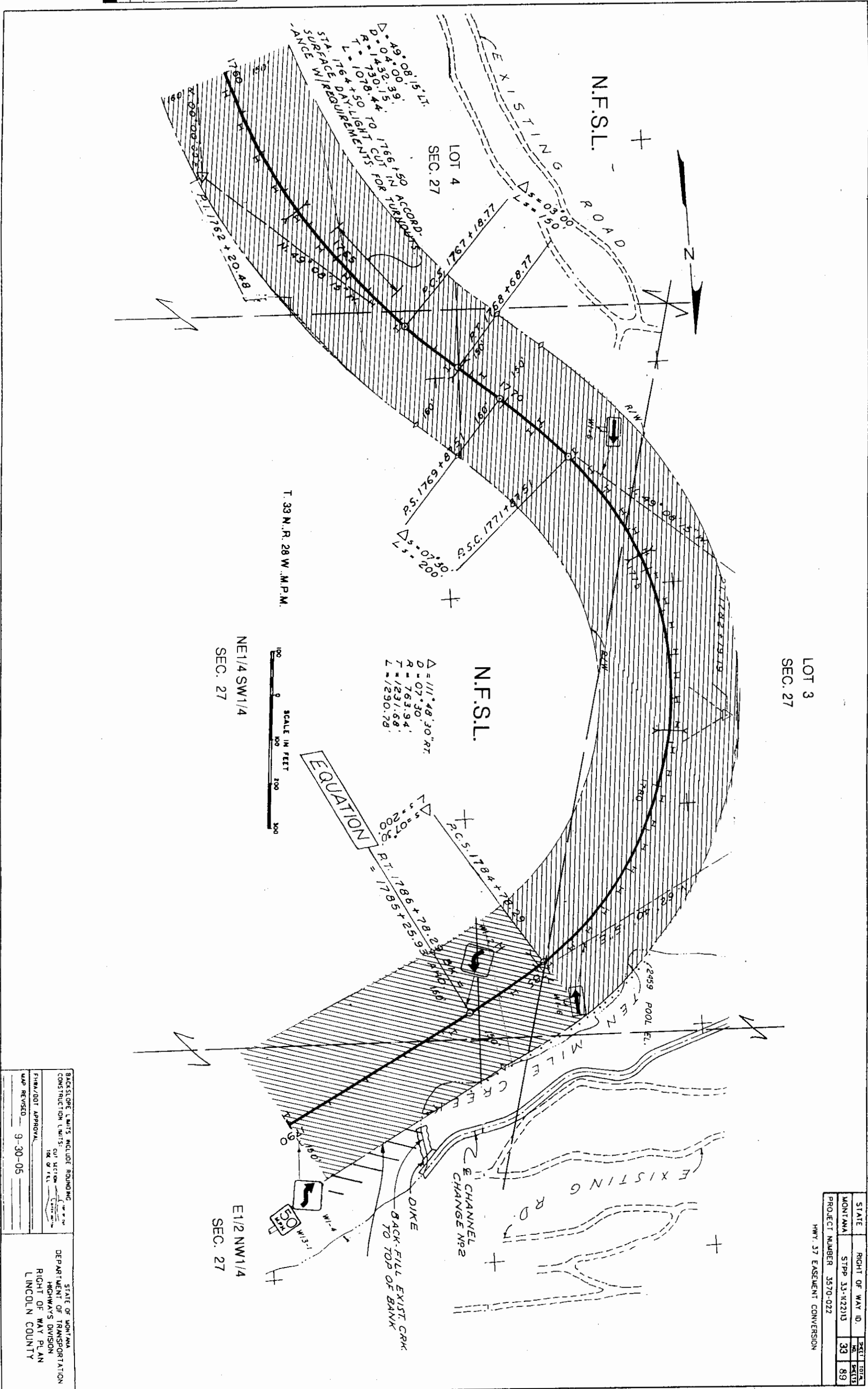


$\Delta = 06^{\circ}33'45'' \text{ RT}$
 $D = 00^{\circ}45'$
 $R = 7639.44'$
 $T = 437.98'$
 $L = 875.00'$

$\Delta = 49^{\circ}08'15'' \text{ LT}$
 $D = 04^{\circ}00'$
 $R = 1432.39'$
 $T = 730.15'$
 $L = 1078.44'$

STATE	RIGHT OF WAY ID	SHEET TOTAL
MONTANA	STPP 33-W2213	32
PROJECT NUMBER	3570-022	89
HWY. 37 EASEMENT CONVERSION		

BACKSLOPE LIMITS INCLUDE ROUNDING
 CONSTRUCTION LIMITS: CUT SECTION
 HIGHWAYS DIVISION
 RIGHT OF WAY PLAN
 LINCOLN COUNTY
 DATE REVISION: 9-30-05




LOT 3
SEC. 27

N.F.S.L.

T. 33 N. R. 28 W. M.P.M.

NE 1/4 SW 1/4
SEC. 27



Δ = 111° 48' 30" RT.
D = 07° 30'
R = 763.94'
T = 1231.68'
L = 1290.78'

EQUATION

P.C.S. 178.4 + 78.29
L.S. = 07° 30'
R.T. 178.5 + 25.93
P.M.D. 150'

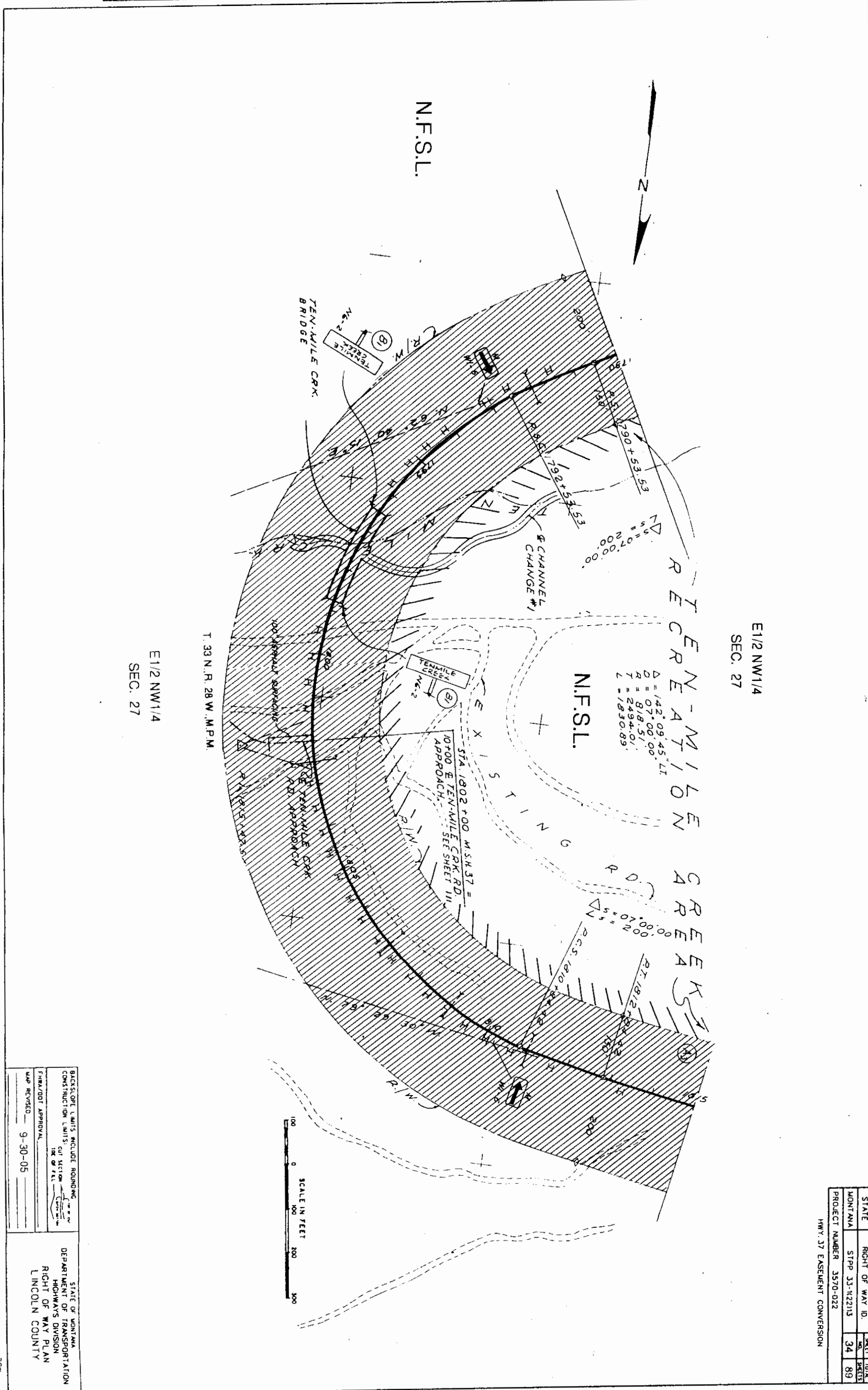
STATE	RIGHT OF WAY ID.	SCALE	DATE
MONTANA	STPP 33-K2213	33	89
PROJECT NUMBER 3570-022		HWY. 37 EASEMENT CONVERSION	

STATE OF MONTANA
DEPARTMENT OF TRANSPORTATION
HIGHWAYS DIVISION
RIGHT OF WAY PLAN
LINCOLN COUNTY

BACKSLOPE LIMITS INCLUDE ROUNDING
CONSTRUCTION LIMITS: CUT SECTION
IND. OF V.E.L.

FILED/DOI APPROVAL

MAP REVISED 9-30-05



STATE	RIGHT OF WAY ID.	SHEET TOTAL
MONTANA	STPP 33-122113	34 OF 89
PROJECT NUMBER	3570-022	
HWY. 37 EASEMENT CONVERSION		

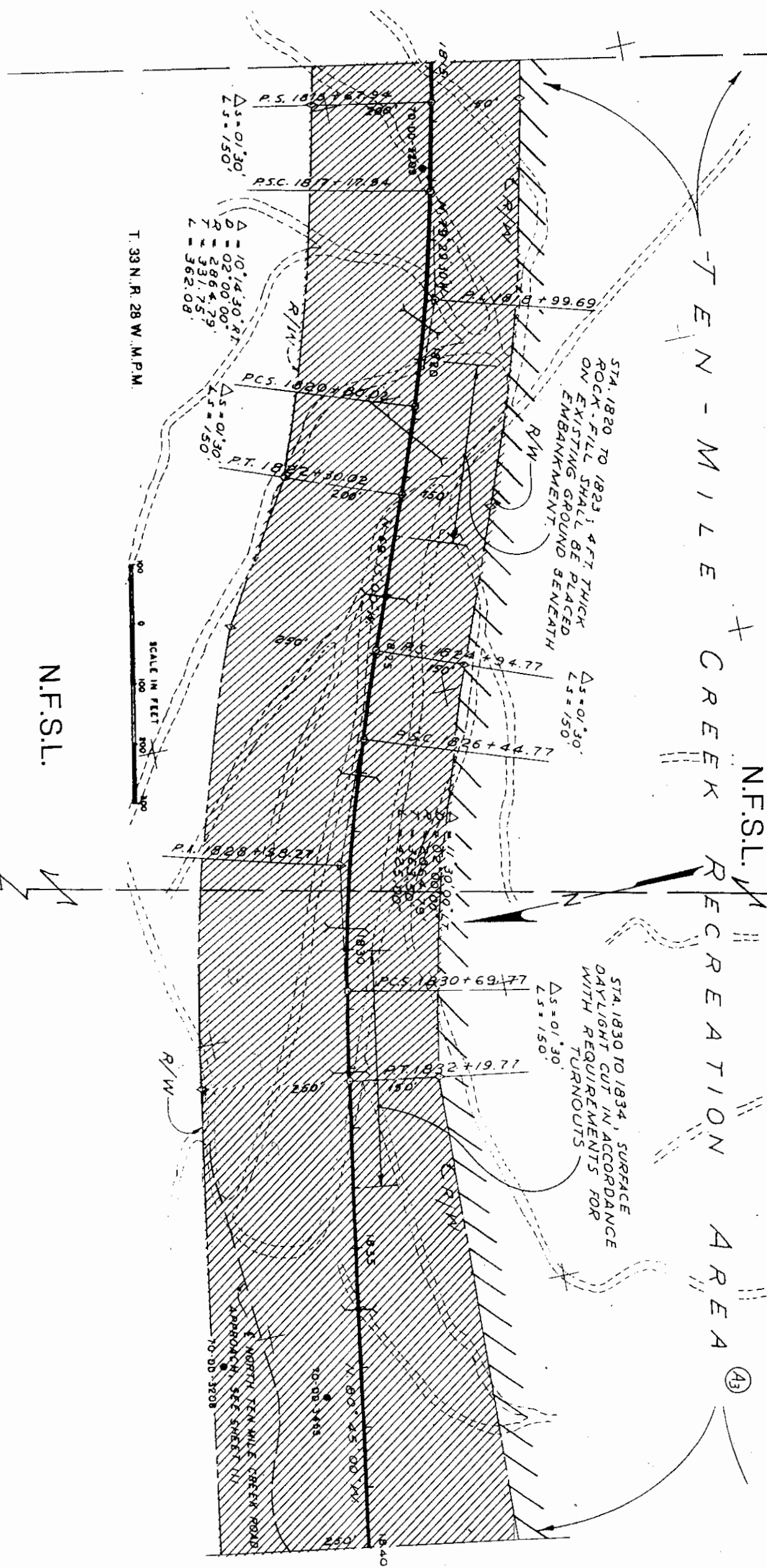
STATE OF MONTANA
DEPARTMENT OF TRANSPORTATION
HIGHWAYS DIVISION
RIGHT OF WAY PLAN
LINCOLN COUNTY

BACKSLOPE LIMITS INCLUDE ROUNDING
CONSTRUCTION LIMITS: SEE SECTION
106 OF T.E.L.

FHWA/DOI APPROVAL _____

MAP REVISED 9-30-05

LOT 1
SEC. 27
N1/2 NE1/4
SEC. 28

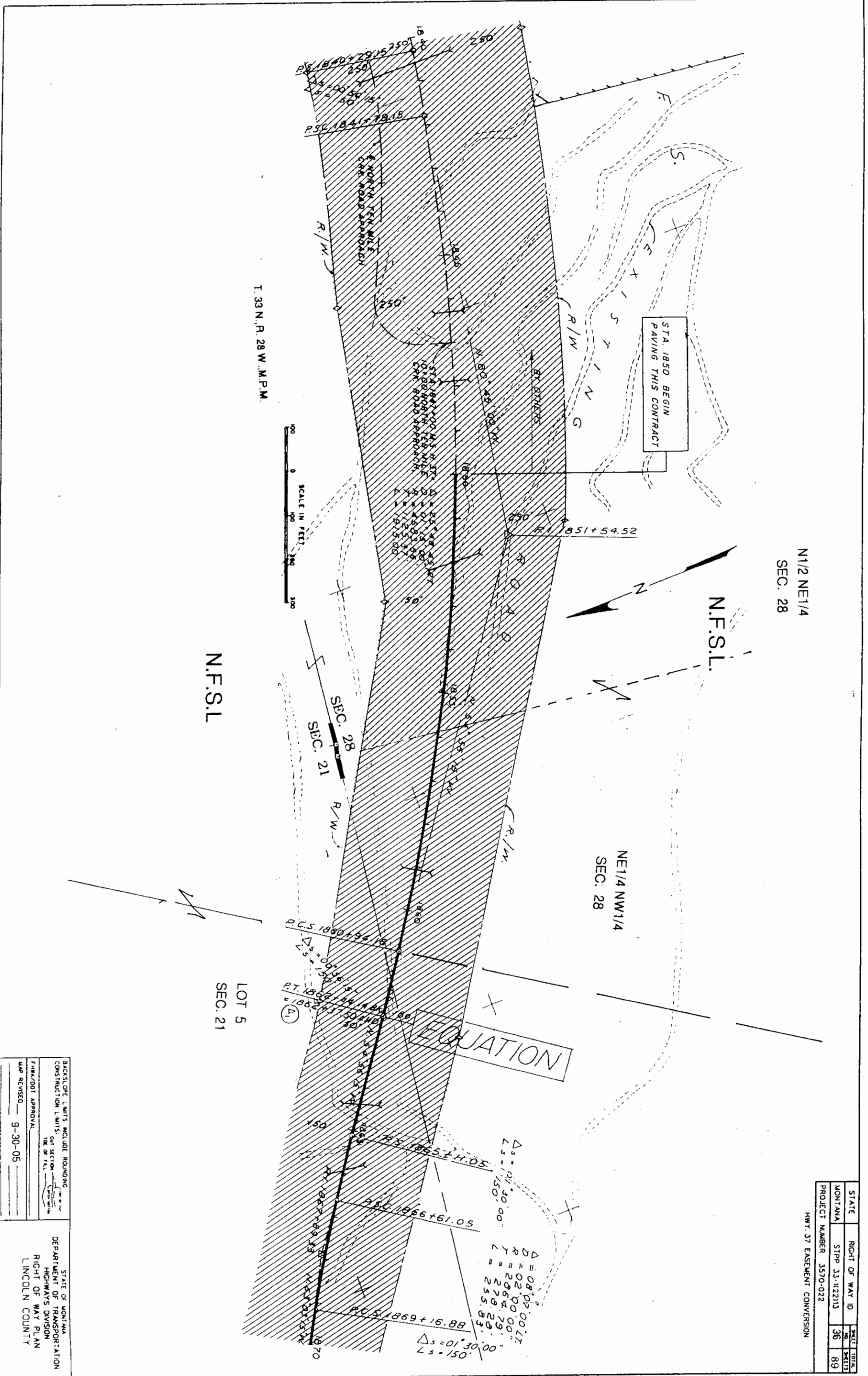


27 28
22 21

STATE	RIGHT OF WAY ID.	SHEET NO.
MONTANA	STPP 33-1(22)13	35
PROJECT NUMBER	3570-022	89
HWY. 37 EASEMENT CONVERSION		

STATE OF MONTANA
DEPARTMENT OF TRANSPORTATION
HIGHWAYS DIVISION
RIGHT OF WAY PLAN
LINCOLN COUNTY

BACKSLOPE LIMITS INCLUDE ROUNDING
CONSTRUCTION LIMITS: SEE SECTION
FHWA/DOT APPROVAL
MAP REVISED 9-30-05



N1/2 NE1/4
SEC. 28

NE1/4 NW1/4
SEC. 28

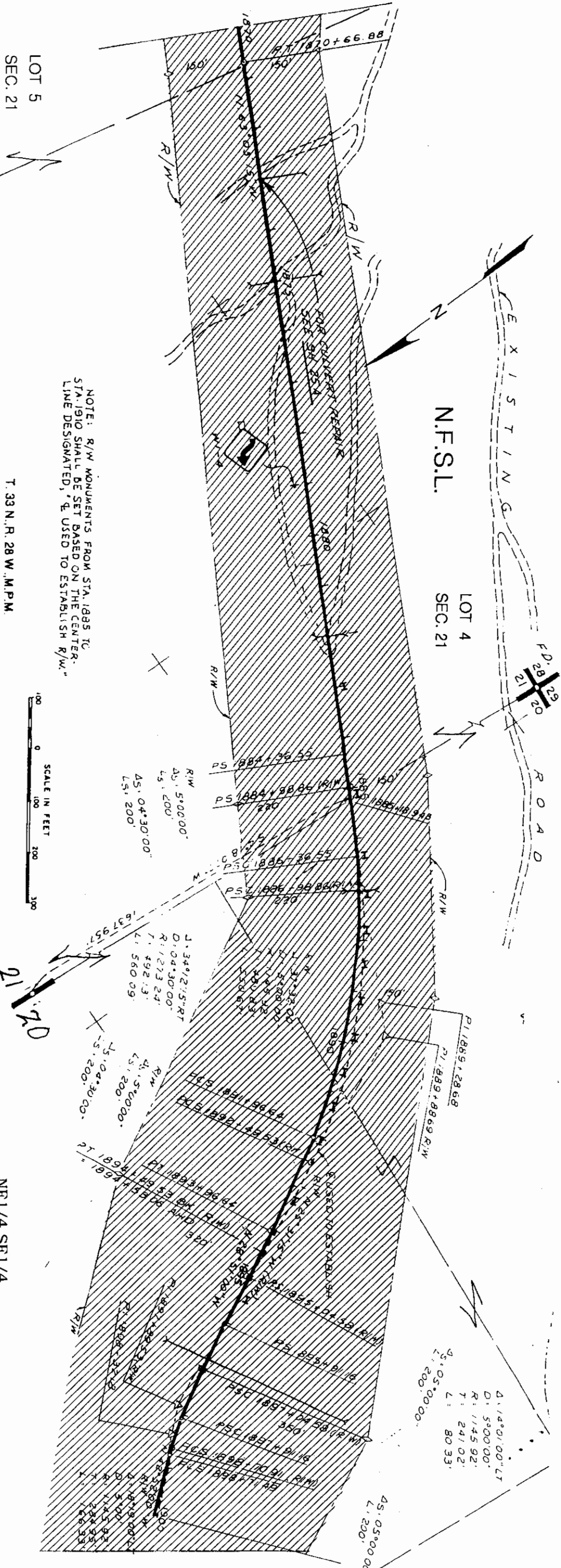
N.F.S.L.

LOT 5
SEC. 21

STATE	RIGHT OF WAY ID	SHEET	TOTAL
MONTANA	STPP 33-1(22)13	36	89
PROJECT NUMBER	3570-022		
HWY. 37 EASEMENT CONVERSION			

BACKSLOPE LIMITS INCLUDE ROUNDING.
CONSTRUCTION LIMITS: CUT SECTION
HIGHWAYS DIVISION
RIGHT OF WAY PLAN
LINCOLN COUNTY

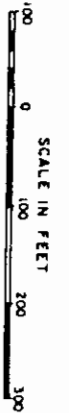
FINAL/DOT APPROVAL: _____
DATE REWSE: 9-30-05



NOTE: R/W MONUMENTS FROM STA. 1885 TO STA. 1910 SHALL BE SET BASED ON THE CENTER-LINE DESIGNATED, 'Q' USED TO ESTABLISH R/W.

T. 33 N., R. 28 W., M.P.M.

N.F.S.L.



SE1/4 SE1/4
SEC. 20

NE1/4 SE1/4
SEC. 20

STATE	RIGHT OF WAY ID.	SHEET 101A
MONTANA	STEP 33-1122113	37
PROJECT NUMBER	3570-022	89

HWY. 37 EASEMENT CONVERSION

STATE OF MONTANA
DEPARTMENT OF TRANSPORTATION
HIGHWAYS DIVISION
RIGHT OF WAY PLAN
LINCOLN COUNTY

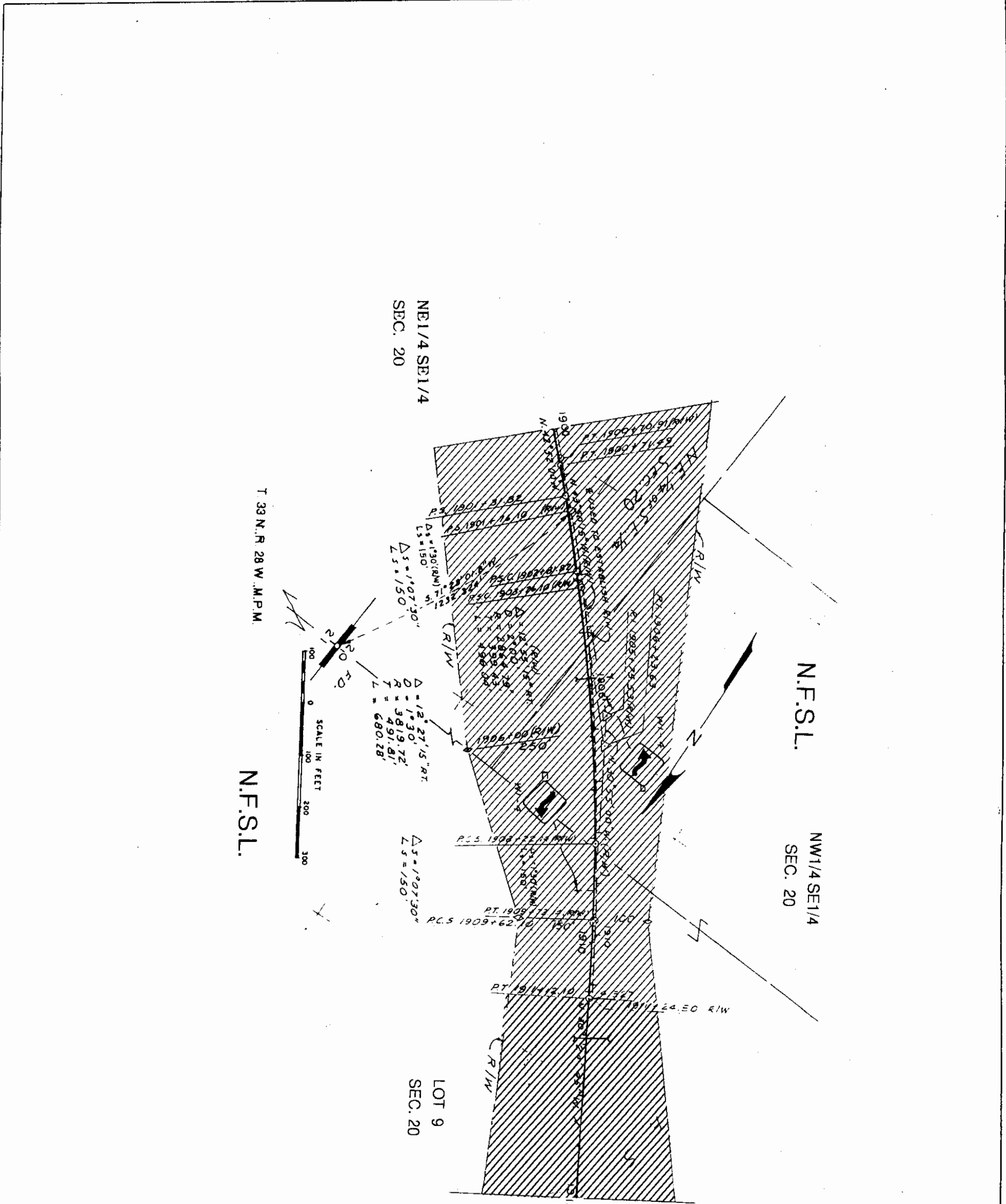
BACKGROUND LIMITS INCLUDE ROUNDING
CONSTRUCTION LIMITS OUT SECTION
TOP OF FILE

FEMA/DOT APPROVAL

MAP REVISED 9-30-05



RDROW



STATE	RIGHT OF WAY ID.	SHEET 101A
MONTANA	STPP 33-112213	38
	PROJECT NUMBER 3570-022	89
HWY. 37 EASEMENT CONVERSION		

STATE OF MONTANA
DEPARTMENT OF TRANSPORTATION
HIGHWAYS DIVISION
RIGHT OF WAY PLAN
LINCOLN COUNTY

BACKSLOPE LIMITS INCLUDE ROUNDING
CONSTRUCTION LIMITS: SEE SECTION
101 OF FILE

FHA/DOJ APPROVAL

MAP REVISED 9-30-05

STATE	RIGHT OF WAY NO.	SHEET TOTAL
MONTANA	STPP 33-1122113	39
PROJECT NUMBER 3570-022		89

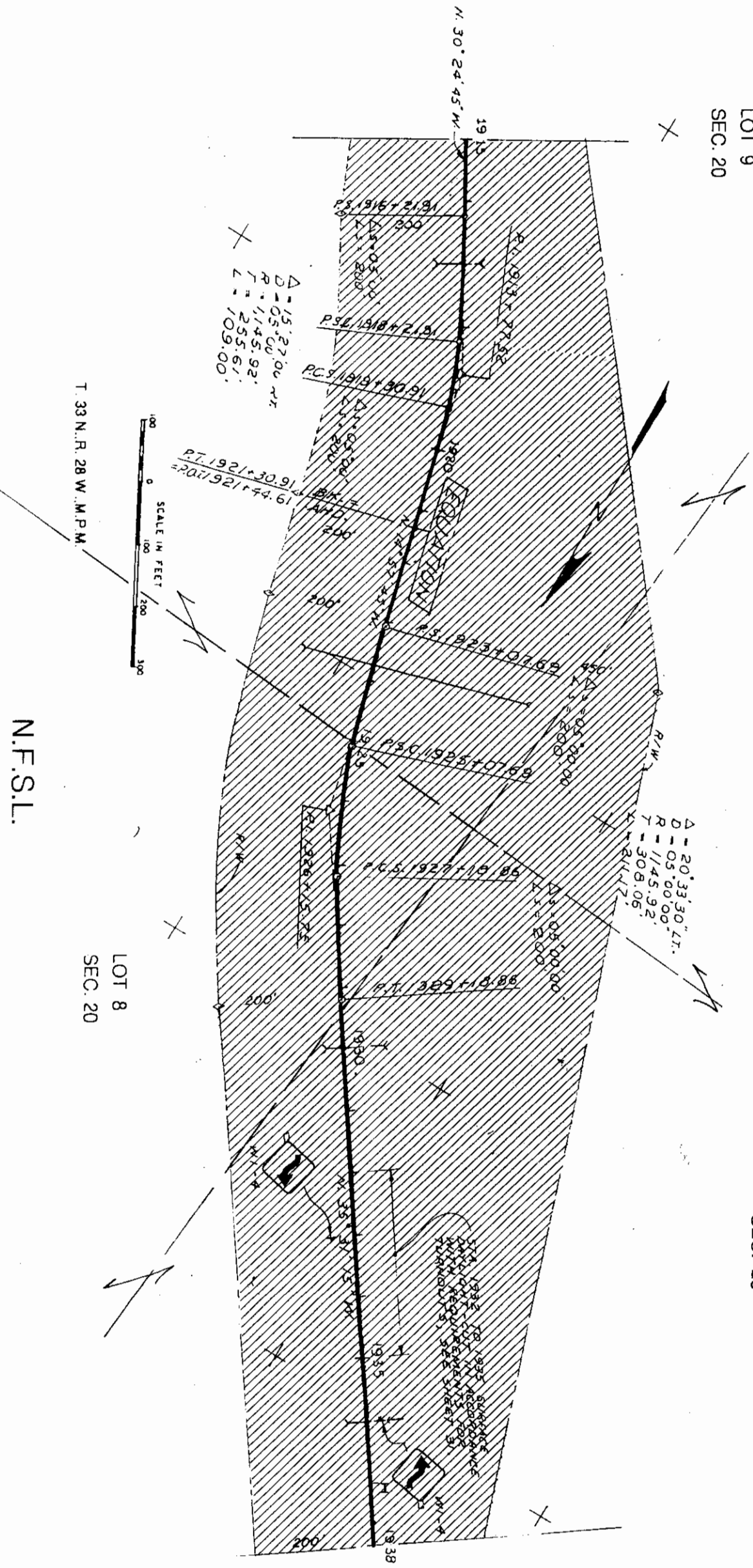
HWY. 37 EASEMENT CONVERSION

LOT 9
SEC. 20

SE1/4 NW1/4
SEC. 20

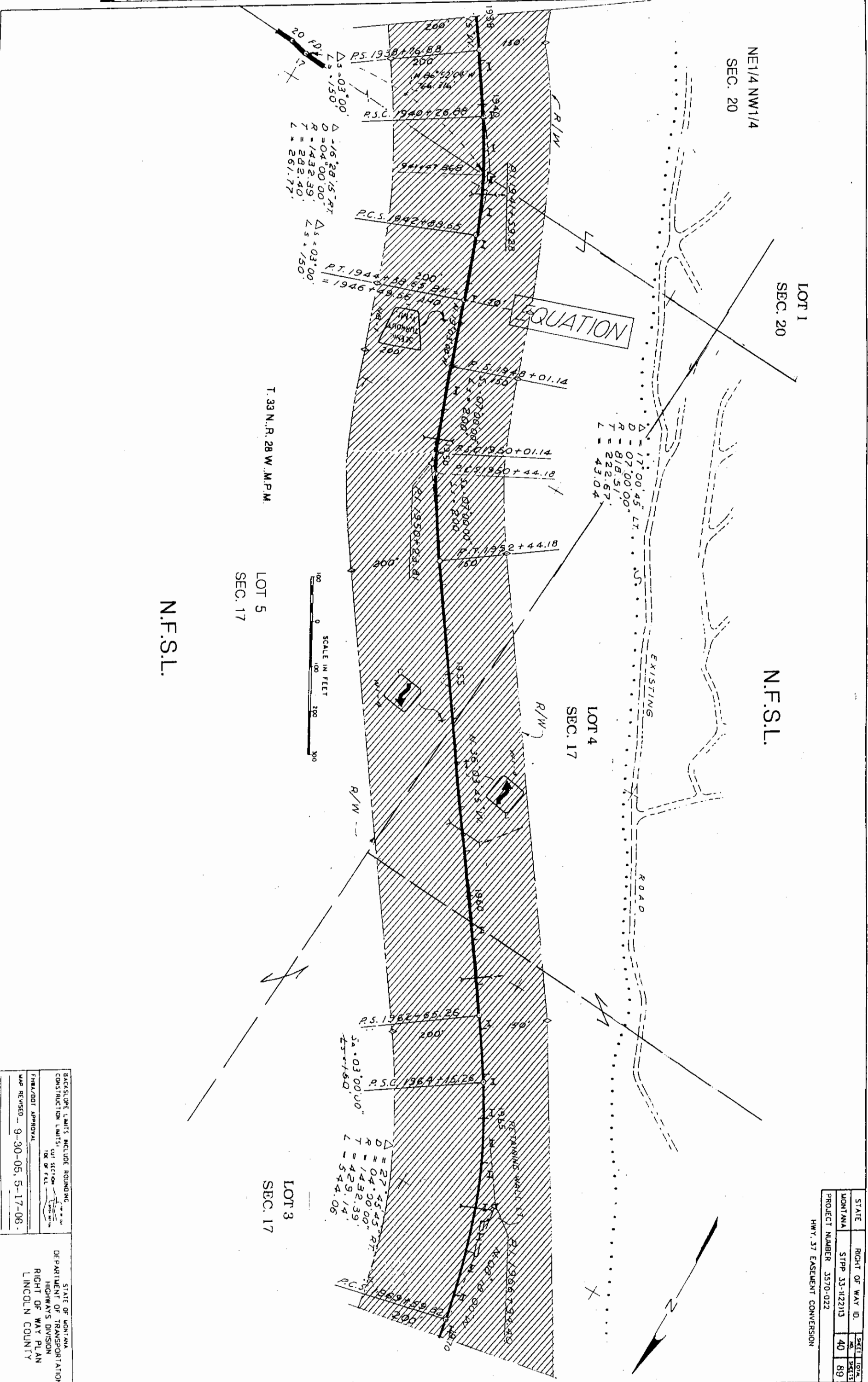
N.F.S.L.

NE1/4 NW1/4
SEC. 20



BACKSLOPE LIMITS INCLUDE ROUNDING
CONSTRUCTION LIMITS: SEE SECTION
104 OF P.E.L.
FHWA/DOI APPROVAL
MAP REVISED 9-30-05

STATE OF MONTANA
DEPARTMENT OF TRANSPORTATION
HIGHWAYS DIVISION
RIGHT OF WAY PLAN
LINCOLN COUNTY

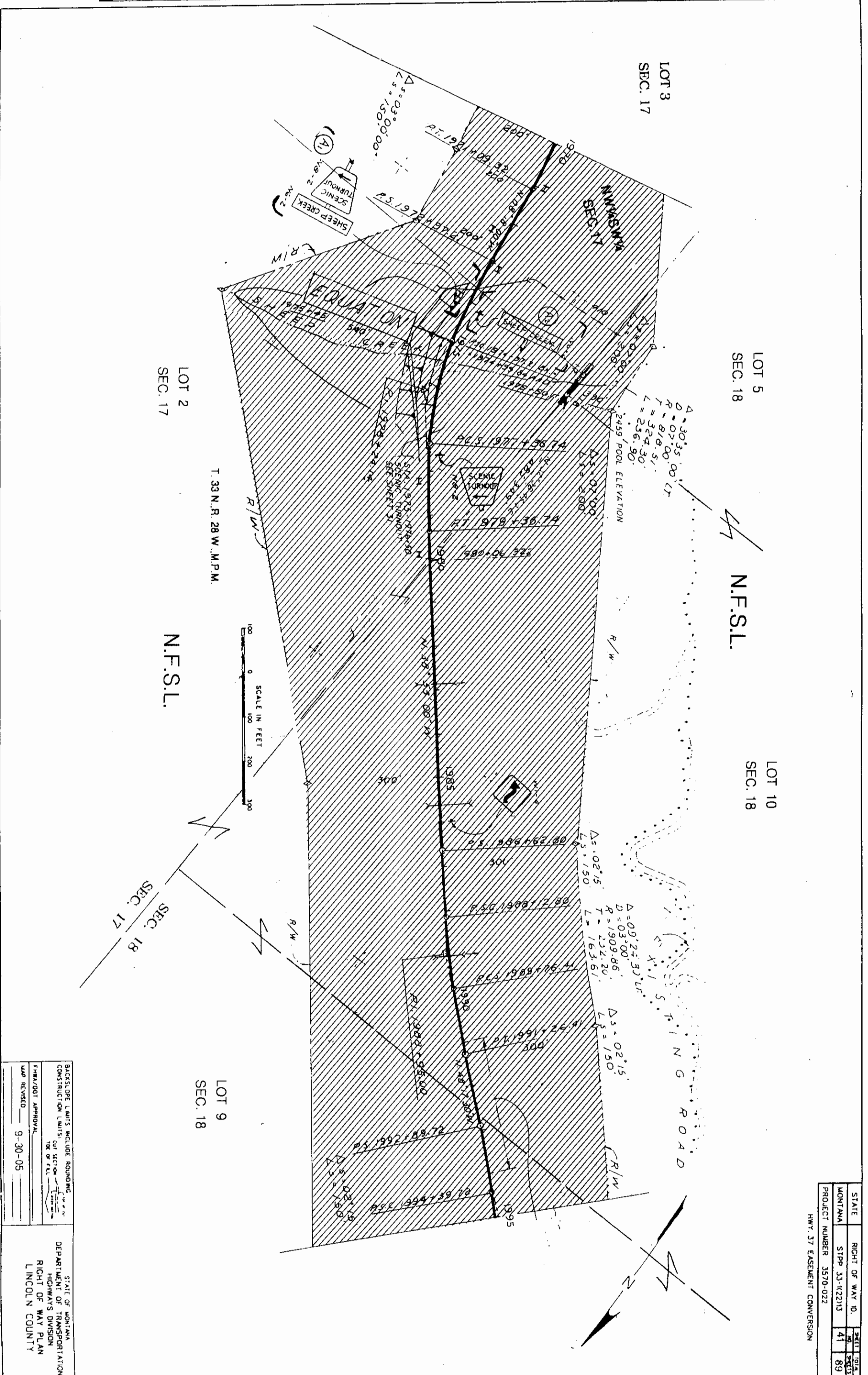


STATE	RIGHT OF WAY ID.	SHEET	TOTAL
MONTANA	STPP 33-H22H3	40	89
PROJECT NUMBER	3370-022		
HWY. 37 EASEMENT CONVERSION			

BACKSLOPE LIMITS INCLUDE ROUNDING
CONSTRUCTION LIMITS: CUT SECTION
10% OF FILL

STATE OF MONTANA
DEPARTMENT OF TRANSPORTATION
HIGHWAYS DIVISION
RIGHT OF WAY PLAN
LINCOLN COUNTY

DATE REVISION: 9-30-05, 5-17-06

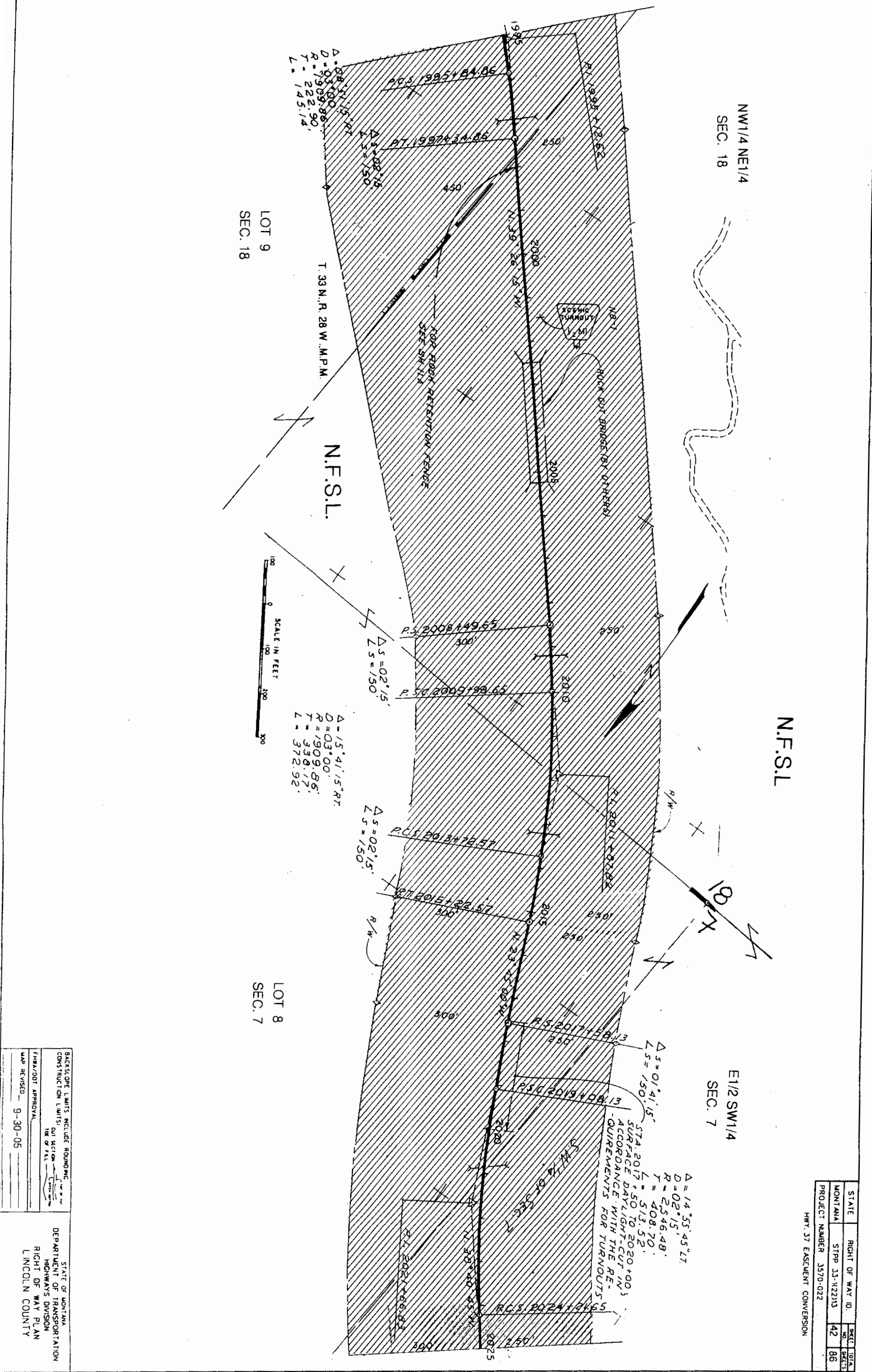


STATE	RIGHT OF WAY NO.	SHEET	OF
MONTANA	STPP 33-1(22)13	41	89
PROJECT NUMBER 3570-022		HWY. 37 EASEMENT CONVERSION	

STATE OF MONTANA
DEPARTMENT OF TRANSPORTATION
HIGHWAYS DIVISION
RIGHT OF WAY PLAN
LINCOLN COUNTY

BACKGROUND LIMITS INCLUDE ROUNDING
CONSTRUCTION LIMITS - SEE SECTION
TIE OF FIELD

FHWA/DOT APPROVAL: _____
DATE REVISED: 9-30-05

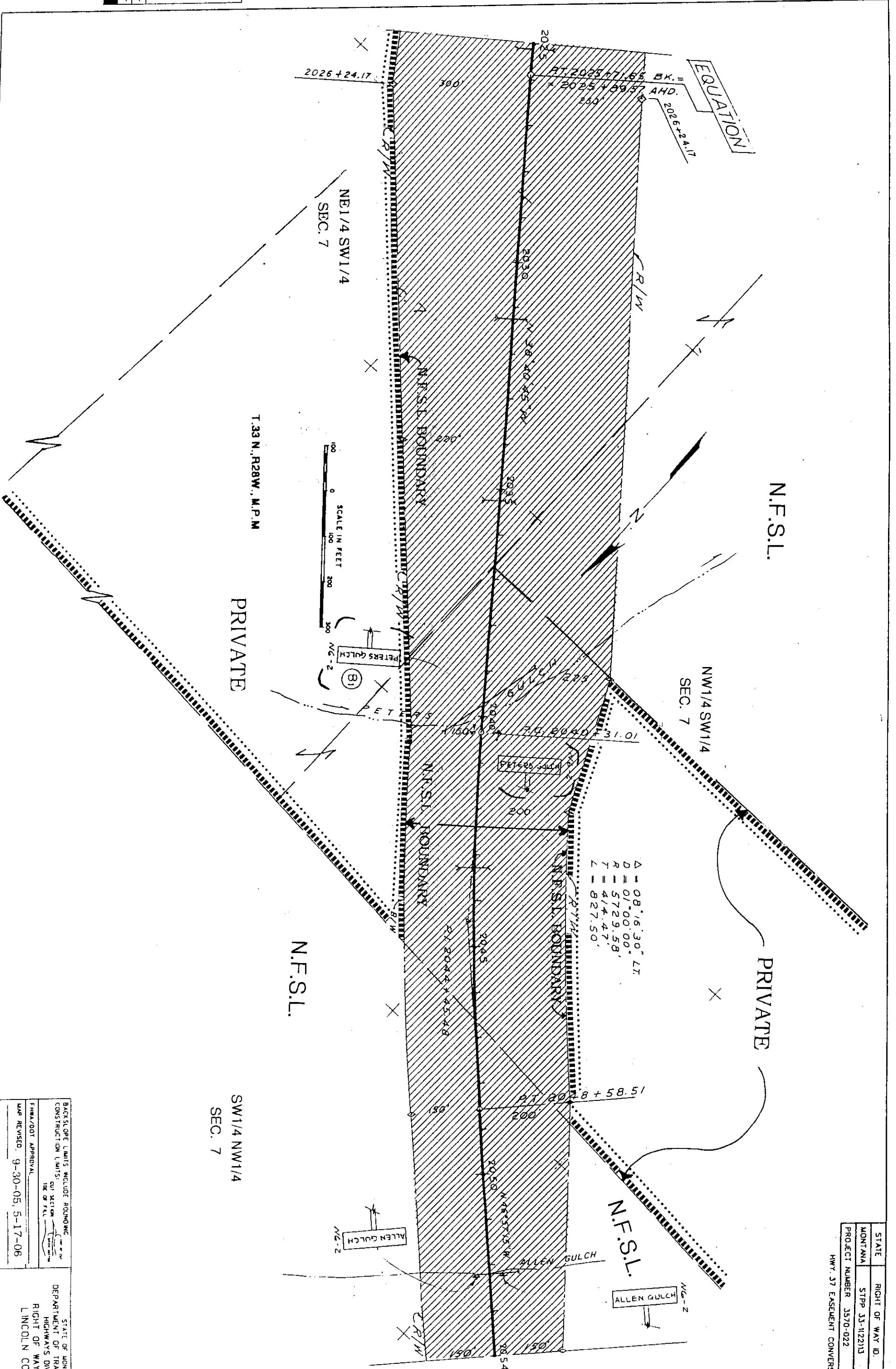


STATE	RIGHT OF WAY ID.	SHEET TOTAL
MONTANA	STPP 33-122113	42
PROJECT NUMBER	3570-022	86

HWY. 37 EASEMENT CONVERSION

BACKSLOPE LIMITS INCLUDE ROUNDING.
CONSTRUCTION LIMITS: SEE SECTION 106 OF P.E.L.
STATE OF MONTANA
DEPARTMENT OF TRANSPORTATION
HIGHWAYS DIVISION
RIGHT OF WAY PLAN
LINCOLN COUNTY

DATE REVISION: 9-30-05



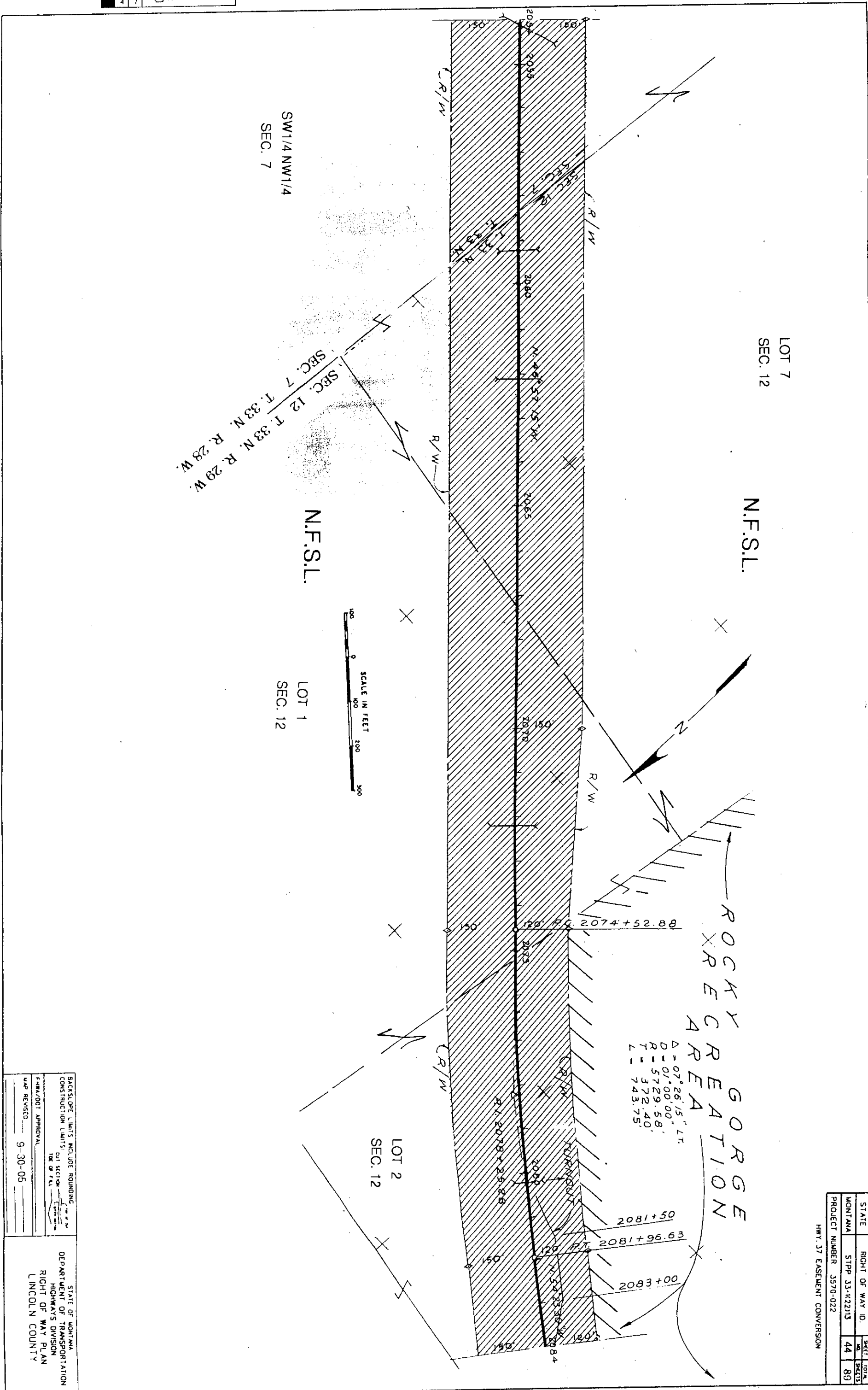
STATE	RIGHT OF WAY ID.	SHEET	TOTAL
MONTANA	STPP 33-122313	43	89
PROJECT NUMBER 3570-022		Hwy. 37 EASEMENT CONVERSION	

STATE OF MONTANA
DEPARTMENT OF TRANSPORTATION
HIGHWAYS DIVISION
RIGHT OF WAY PLAN
LINCOLN COUNTY

BACKSLOPE LIMITS INCLUDE ROUNDING
CONSTRUCTION LIMITS:
CU SECTION
1/8" OF FILL

FHWA/DOT APPROVAL

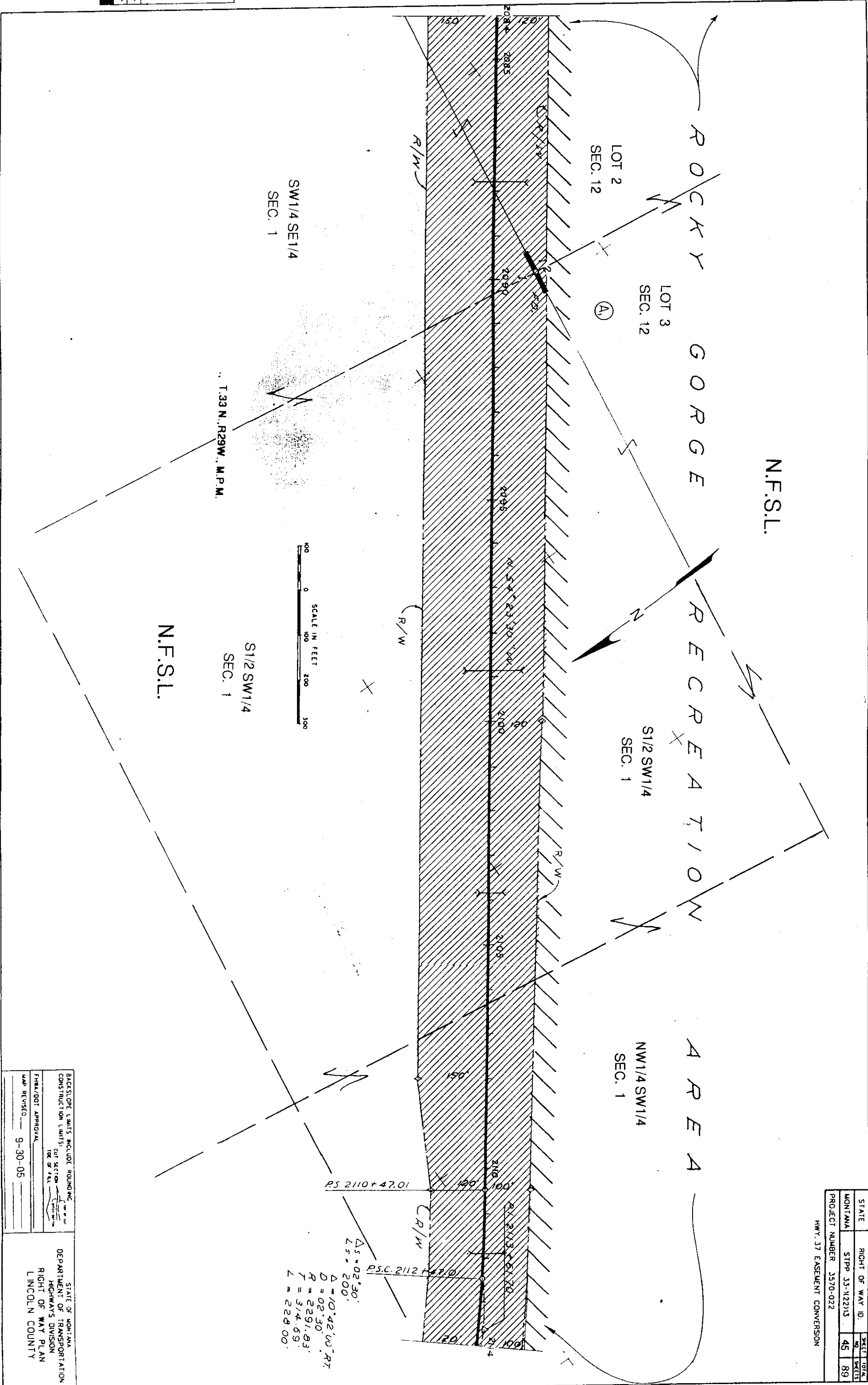
DATE REVISED: 9-30-05, 5-17-06



STATE	RIGHT OF WAY ID.	SHEET	TOTAL
MONTANA	STPP 33-142215	44	89
PROJECT NUMBER 3570-022		HWY. 37 EASEMENT CONVERSION	

STATE OF MONTANA
 DEPARTMENT OF TRANSPORTATION
 HIGHWAYS DIVISION
 RIGHT OF WAY PLAN
 LINCOLN COUNTY

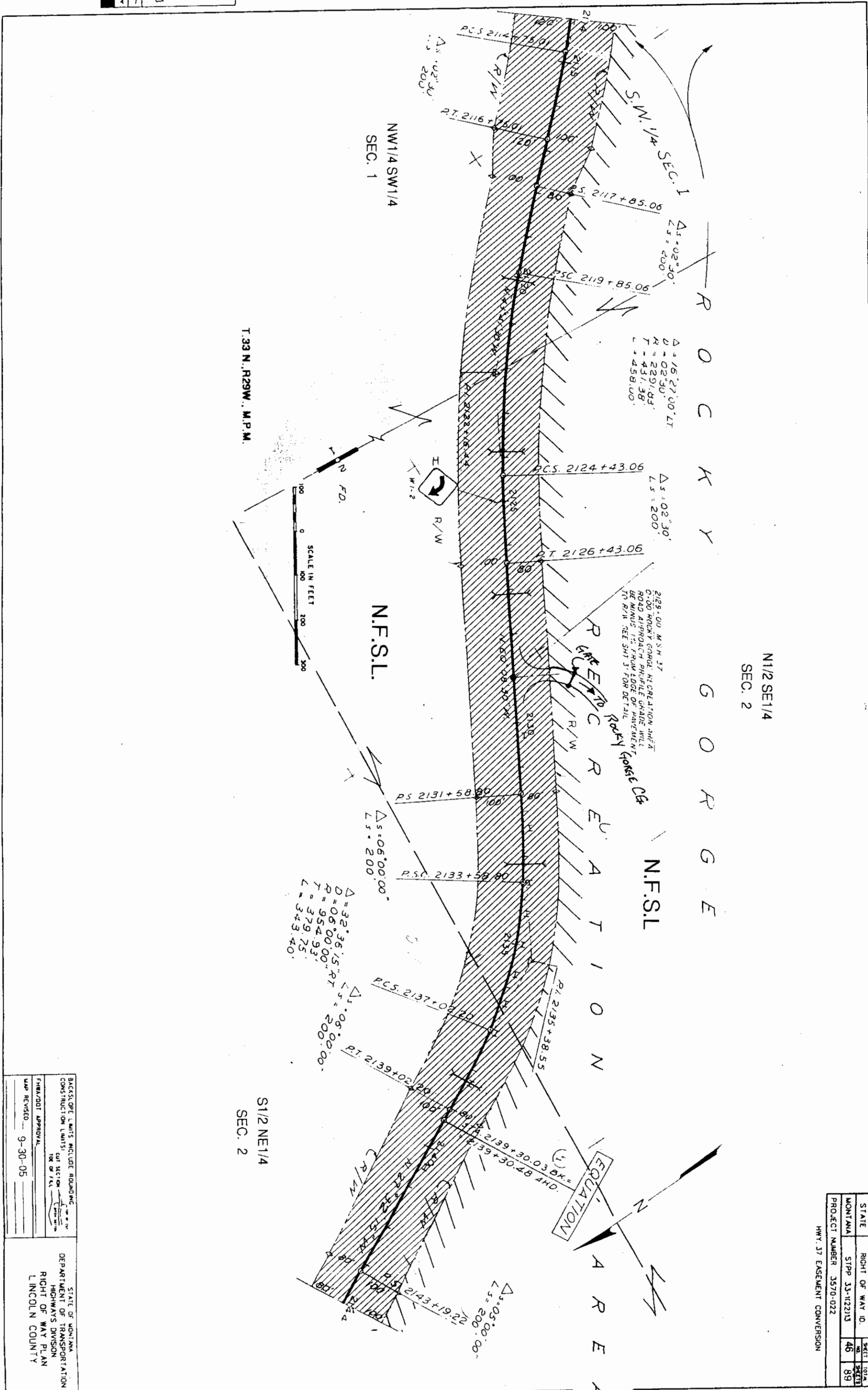
BACKSLOPE LIMITS INCLUDE ROUNDING
 CONSTRUCTION LIMITS
 DATE OF PLAN
 ENGINEER/DOT APPROVAL
 MAP REVISED 9-30-05



STATE	RIGHT OF WAY ID.	SHEET TOTAL
MONTANA	STPP 33-12215	45
PROJECT NUMBER	3570-022	89
HWY. 37 EASEMENT CONVERSION		

STATE OF MONTANA
 DEPARTMENT OF TRANSPORTATION
 HIGHWAYS DIVISION
 RIGHT OF WAY PLAN
 LINCOLN COUNTY

BACKSLOPE LIMITS INCLUDE ROUNDING
 CONSTRUCTION LIMITS SEE SECTION
 TIE OF P.E.L.
 FHWA/DOT APPROVAL
 MAP REVISED 9-30-05



STATE	RIGHT OF WAY ID.	SECTION	TOWNSHIP
MONTANA	STPP 33-112213	46	89
PROJECT NUMBER 3570-022		Hwy. 37 EASEMENT CONVERSION	

STATE OF MONTANA
DEPARTMENT OF TRANSPORTATION
HIGHWAYS DIVISION
RIGHT OF WAY PLAN
LINCOLN COUNTY

BACKSLOPE LIMITS INCLUDE ROUNDING
CONSTRUCTION LIMITS
CUT SECTION
TOP OF FILL

FINAL/DOT APPROVAL
MAP REVISED 9-30-05

ROCKY GORGE
RECREATION AREA

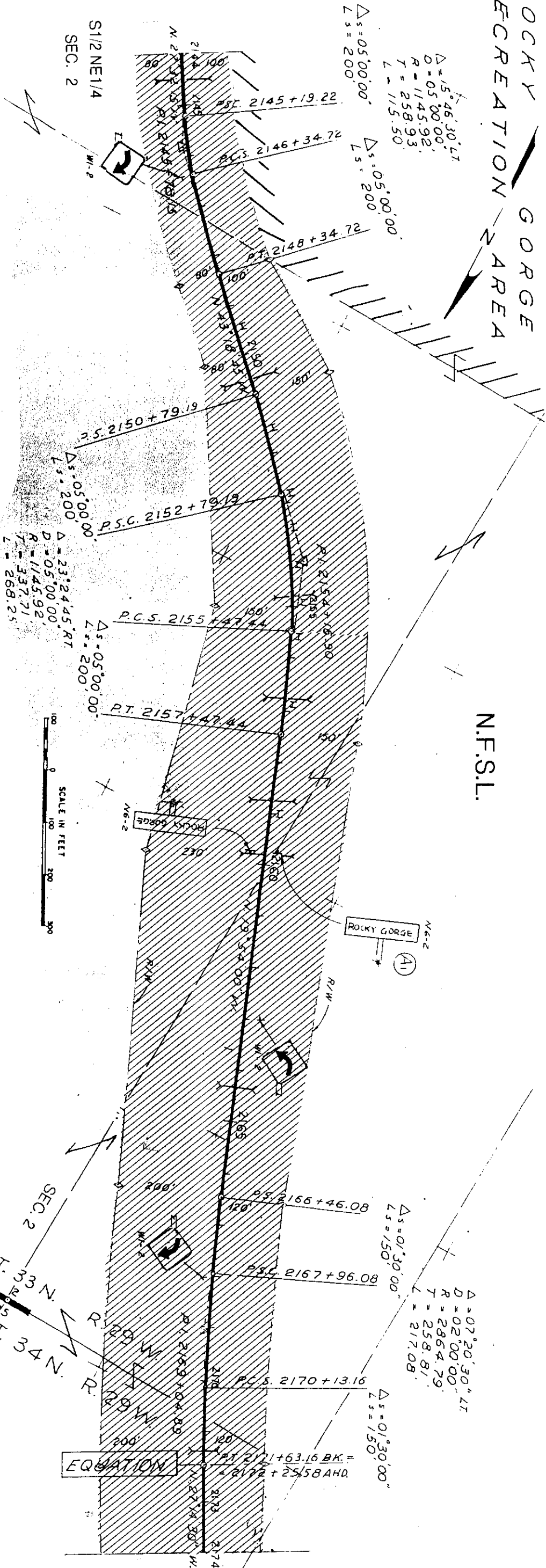
N.F.S.L.

NE1/4 NW1/4
SEC. 2

LOT 2
SEC. 2
N.F.S.L.

SEC. 2
T. 33 N.
R. 13 W.
SEC. 35

E1/2 SW1/4
SEC. 35

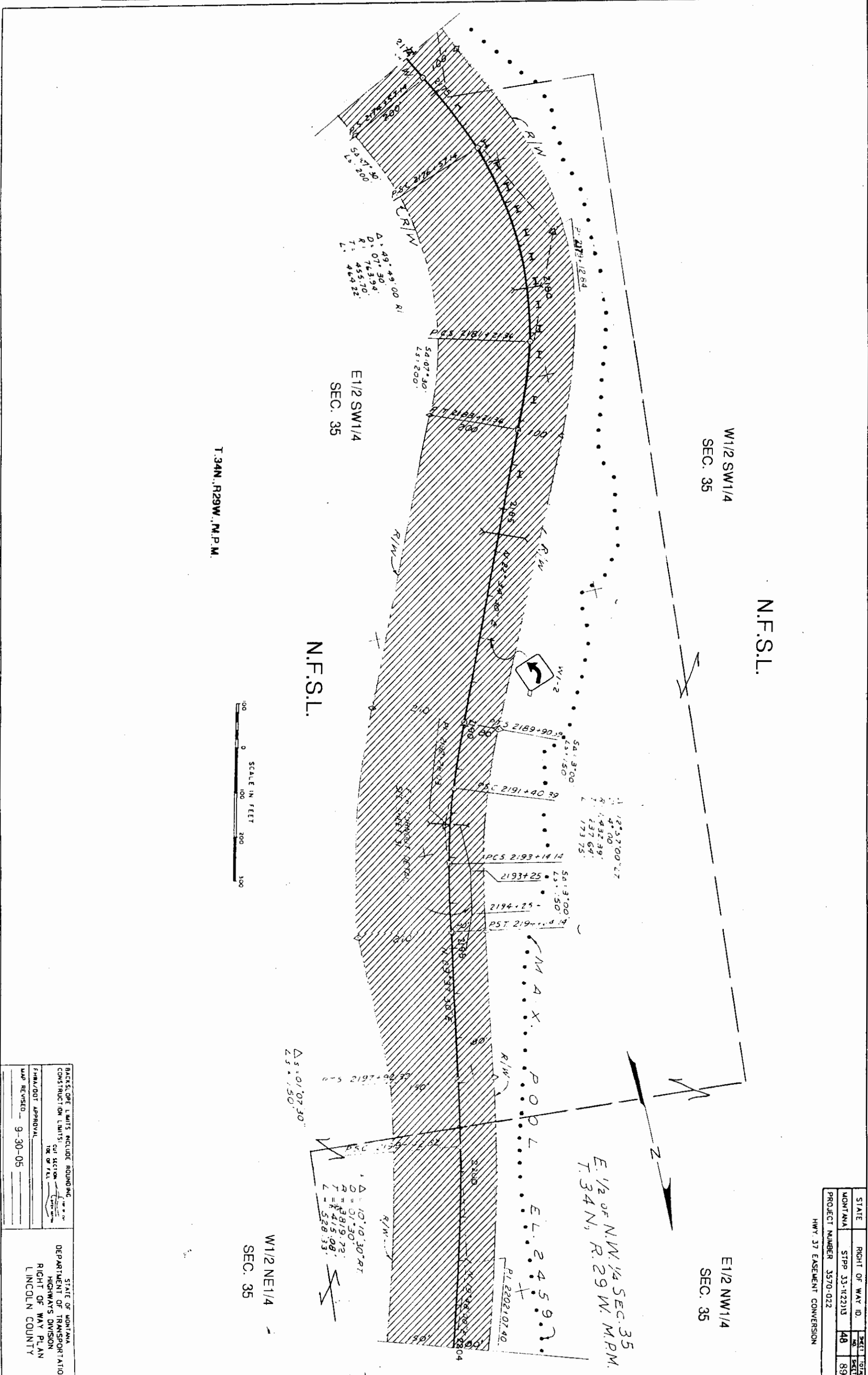


STATE	RIGHT OF WAY ID.	SHEET	TOTAL
MONTANA	STPP 33-N2213	47	89
PROJECT NUMBER 3370-022		HWY. 37 EASEMENT CONVERSION	

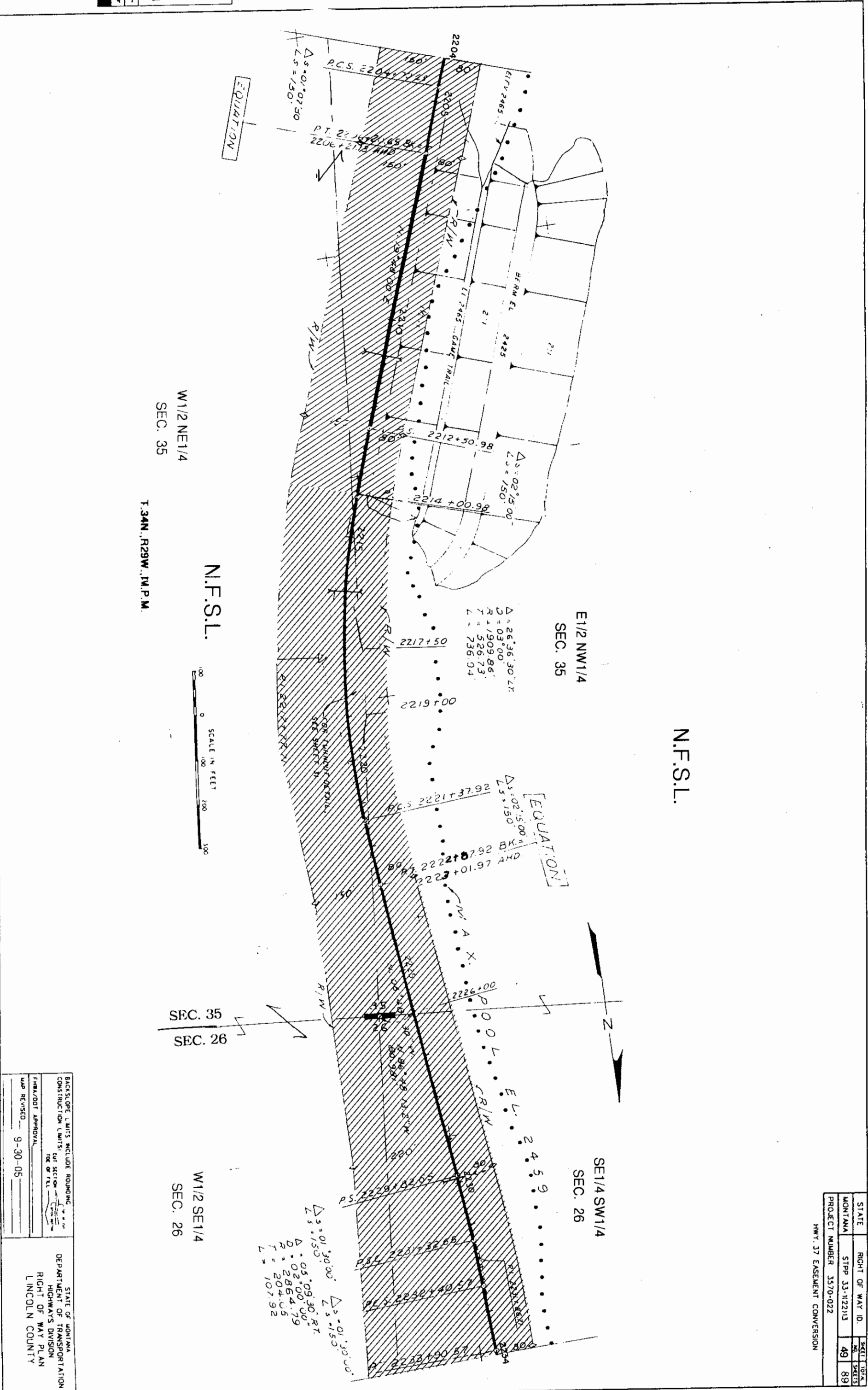
BACKSLOPE LIMITS INCLUDE ROUNDING
CONSTRUCTION LIMITS:
CUT SECTION
TYPICAL SECTION
TYPICAL SECTION
TYPICAL SECTION

STATE OF MONTANA
DEPARTMENT OF TRANSPORTATION
HIGHWAYS DIVISION
RIGHT OF WAY PLAN
LINCOLN COUNTY

FMHA/DOI APPROVAL
MAP REVISED 9-30-05

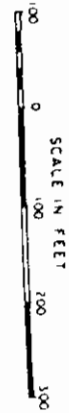


STATE	RIGHT OF WAY ID.	SHEET NO.	TOTAL SHEETS
MONTANA	STPP 33-12215	48	89
PROJECT NUMBER 3570-022		HWY. 37 EASEMENT CONVERSION	



W1/2 NE1/4
SEC. 35
T.34N., R.29W., 1M.P.M.

N.F.S.L.



SEC. 35
SEC. 26

W1/2 SE1/4
SEC. 26

E1/2 NW1/4
SEC. 35

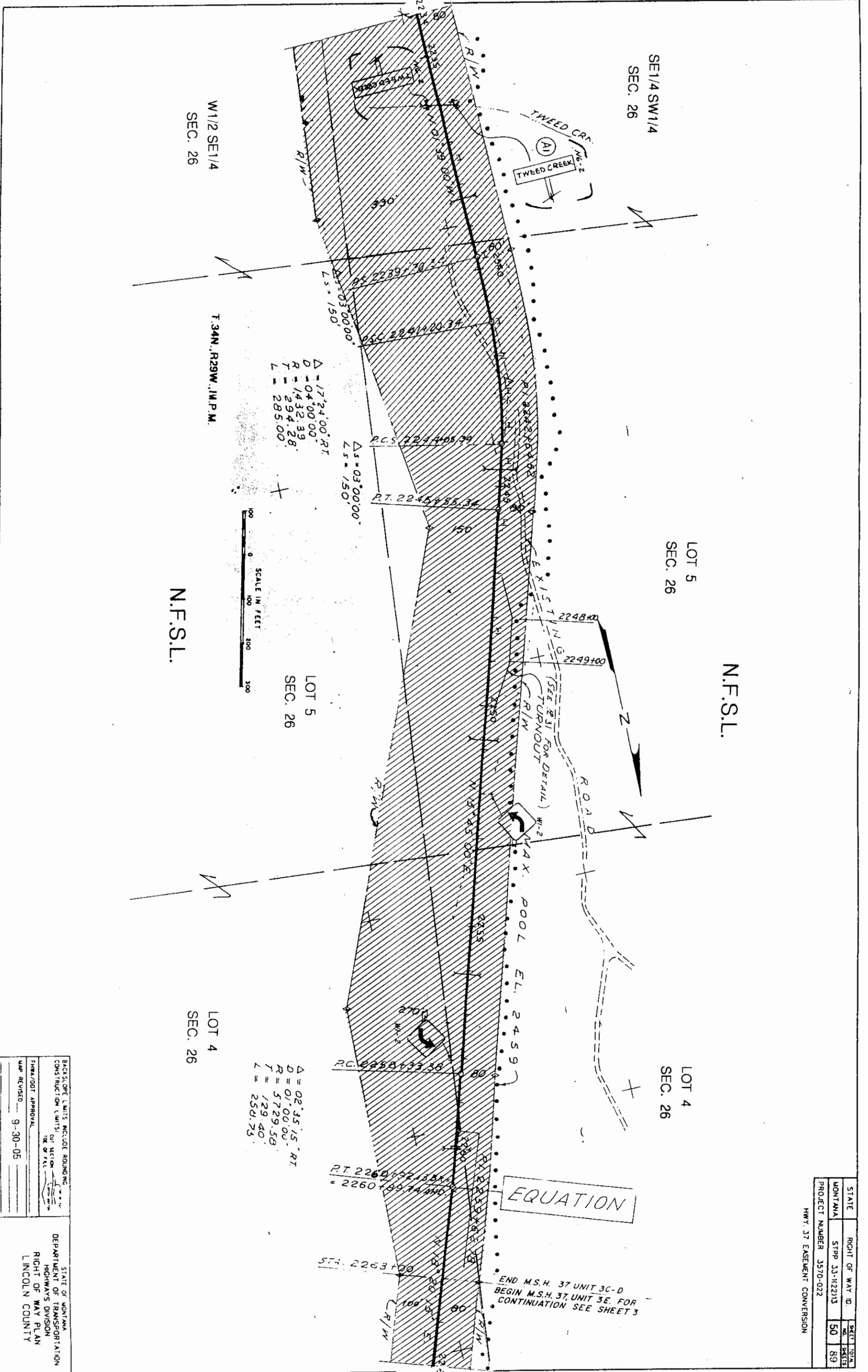
N.F.S.L.

SE1/4 SW1/4
SEC. 26

STATE	RIGHT OF WAY ID.	SHEET	TOTAL
MONTANA	STPP 33-112213	49	89
PROJECT NUMBER 3570-022		HWY. 37 EASEMENT CONVERSION	

BACKSLOPE LIMITS INCLUDE ROUNDING
CONSTRUCTION LIMITS: SEE SECTION
TIE OF T.E.L.
FHWA/DOT APPROVAL
MAP REVISED 9-30-05

STATE OF MONTANA
DEPARTMENT OF TRANSPORTATION
HIGHWAYS DIVISION
RIGHT OF WAY PLAN
LINCOLN COUNTY



SE1/4 SW1/4
SEC. 26

W1/2 SE1/4
SEC. 26

N.F.S.L.

$\Delta = 17^{\circ}24'00''$ RT
D = 04'00'00"
R = 1432.39'
T = 294.28'
L = 285.00'

SCALE IN FEET
0 100 200 300

LOT 5
SEC. 26

LOT 4
SEC. 26

$\Delta = 02^{\circ}35'15''$ RT
D = 01'00'00"
R = 5729.59'
T = 129.40'
L = 250.75'

EQUATION

END M.S.H. 37 UNIT 3C-D
BEGIN M.S.H. 37, UNIT 3E. FOR
CONTINUATION SEE SHEET 3

SE1/4 SW1/4
SEC. 26

LOT 5
SEC. 26

N.F.S.L.

LOT 4
SEC. 26

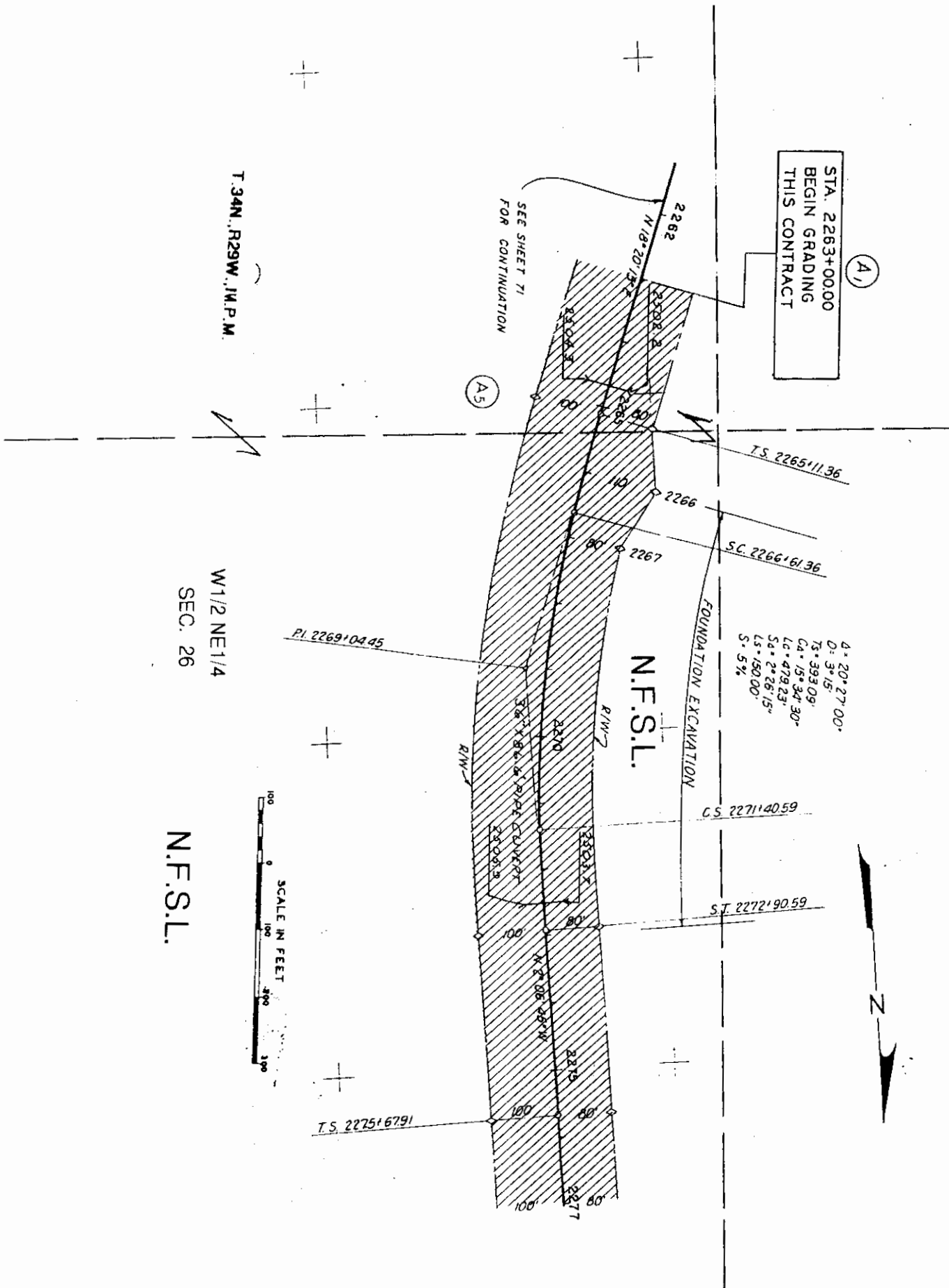
STATE	RIGHT OF WAY ID.	SHEET TOTAL
MONTANA	STPP 33-R2213	50
PROJECT NUMBER	3570-022	89

HWY. 37 EASEMENT CONVERSION

BACKSHEET LIMITS INCLUDE BOUNDING
CONSTRUCTION LIMITS: CUT SECTION
OR OF FILL

STATE OF MONTANA
DEPARTMENT OF TRANSPORTATION
HIGHWAYS DIVISION
RIGHT OF WAY PLAN
LINCOLN COUNTY

DATE REVISED 9-30-05



T.34N., R.29W., J.M.P.M.

W1/2 NE1/4
SEC. 26

N.F.S.L.

STA. 2263+00.00
BEGIN GRADING
THIS CONTRACT

4° 20' 27" 00"
D: 3° 15'
T: 393.09'
CA: 15° 34' 30"
LC: 479.23'
SA: 2° 26' 15"
LS: 160.00'
S: 5%

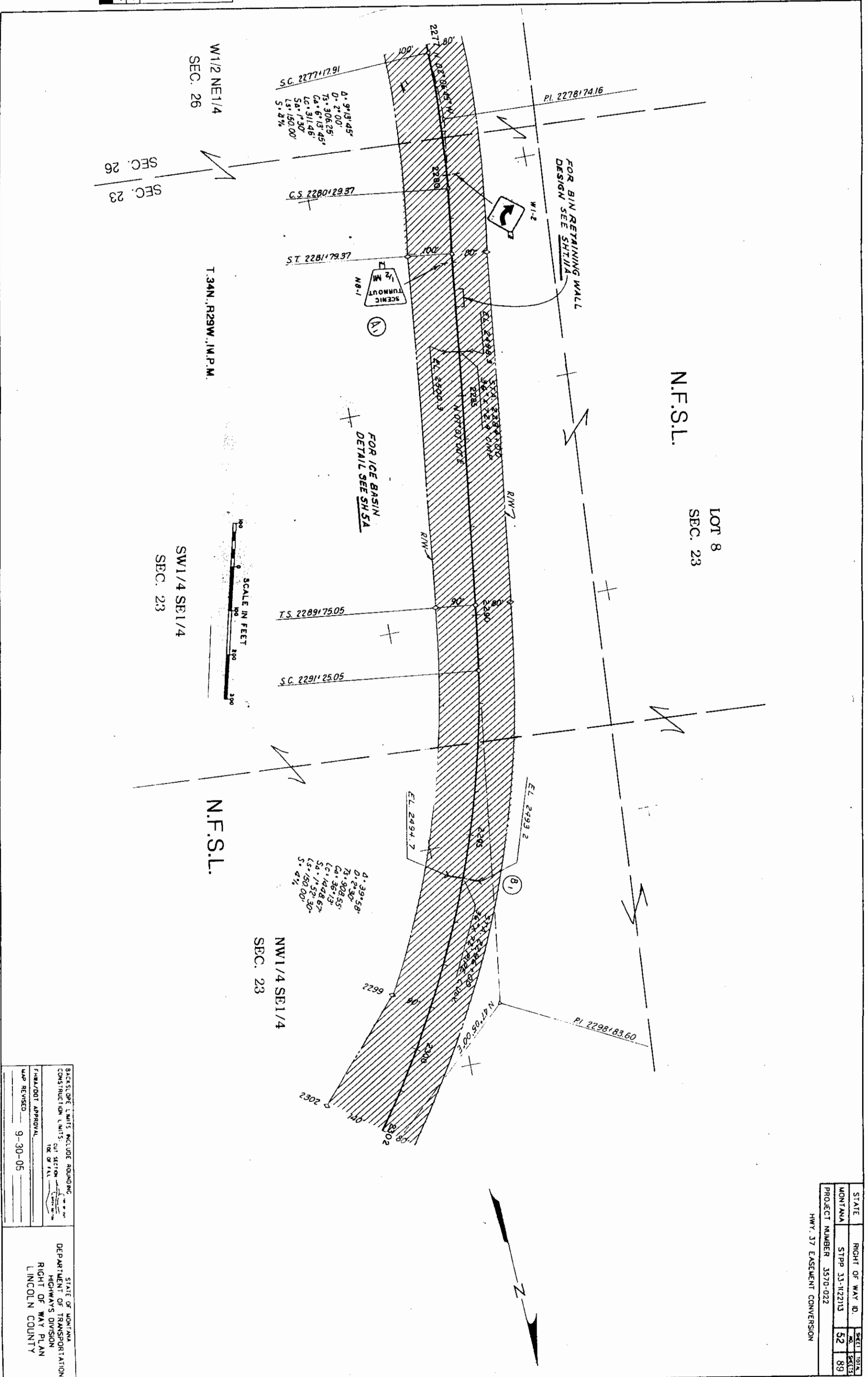
SCALE IN FEET
100 0 100 200 300

STATE	RIGHT OF WAY ID.	SHEET	TOTAL
MONTANA	STPP 33-112213	51	89
PROJECT NUMBER 3570-022		HWY. 37 EASEMENT CONVERSION	

BACKSLOPE LIMITS INCLUDE ROUNDING
CONSTRUCTION LIMITS: CUT SECTION
TOP OF FILL

STATE OF MONTANA
DEPARTMENT OF TRANSPORTATION
HIGHWAYS DIVISION
RIGHT OF WAY PLAN
LINCOLN COUNTY

DATE REVISION 9-30-05



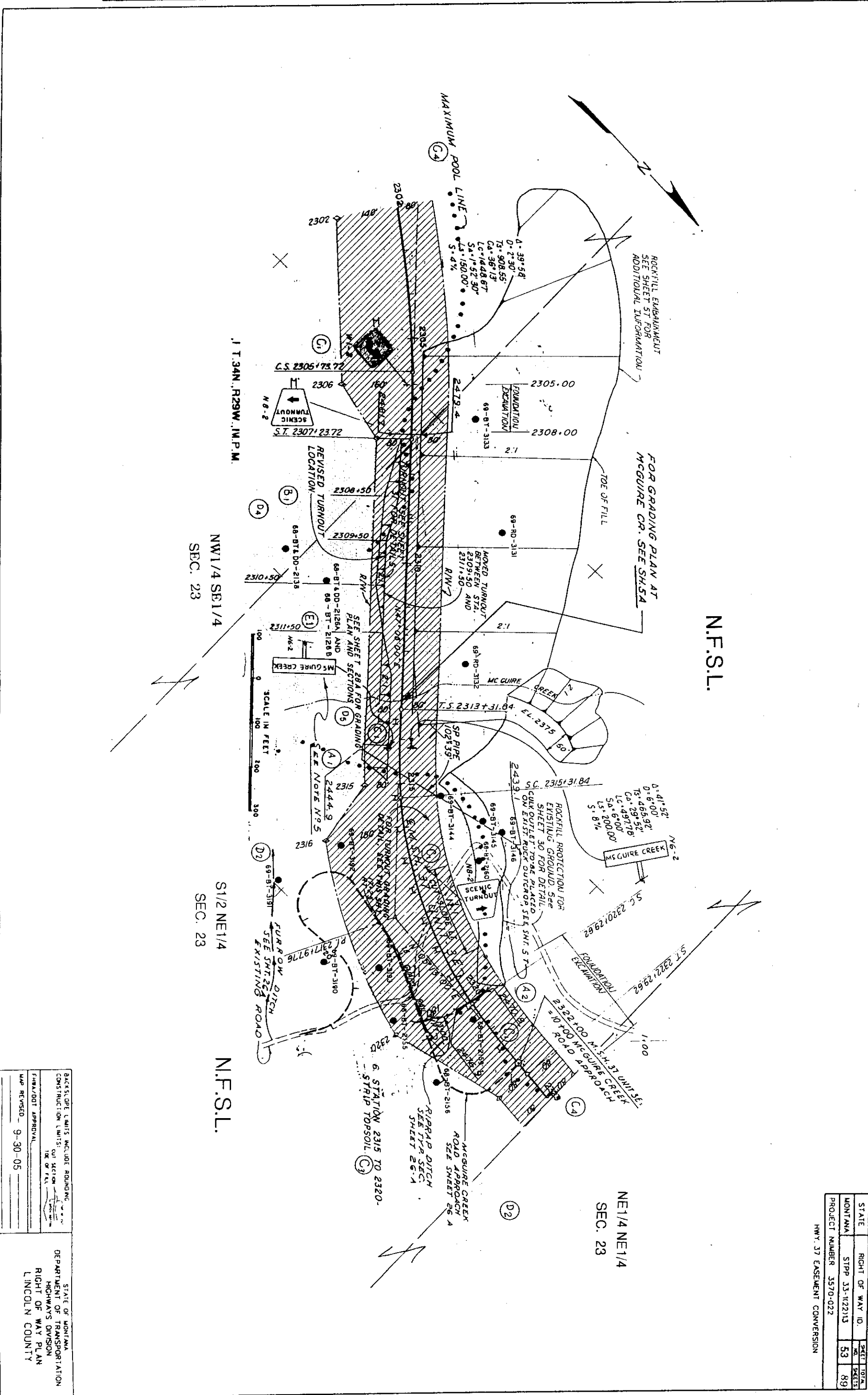
STATE	RIGHT OF WAY ID.	SHEET	TOTAL
MONTANA	STPP 33-112213	52	89
PROJECT NUMBER 3570-022		Hwy. 37 EASEMENT CONVERSION	

BACKSLOPE LIMITS INCLUDE ROUNDING
CONSTRUCTION LIMITS OUT SECTION
TOP OF FILL

STATE OF MONTANA
DEPARTMENT OF TRANSPORTATION
HIGHWAYS DIVISION
RIGHT OF WAY PLAN
LINCOLN COUNTY

FINAL/DOT APPROVAL _____
DATE _____

MAP REVISED 9-30-05



N.F.S.L.

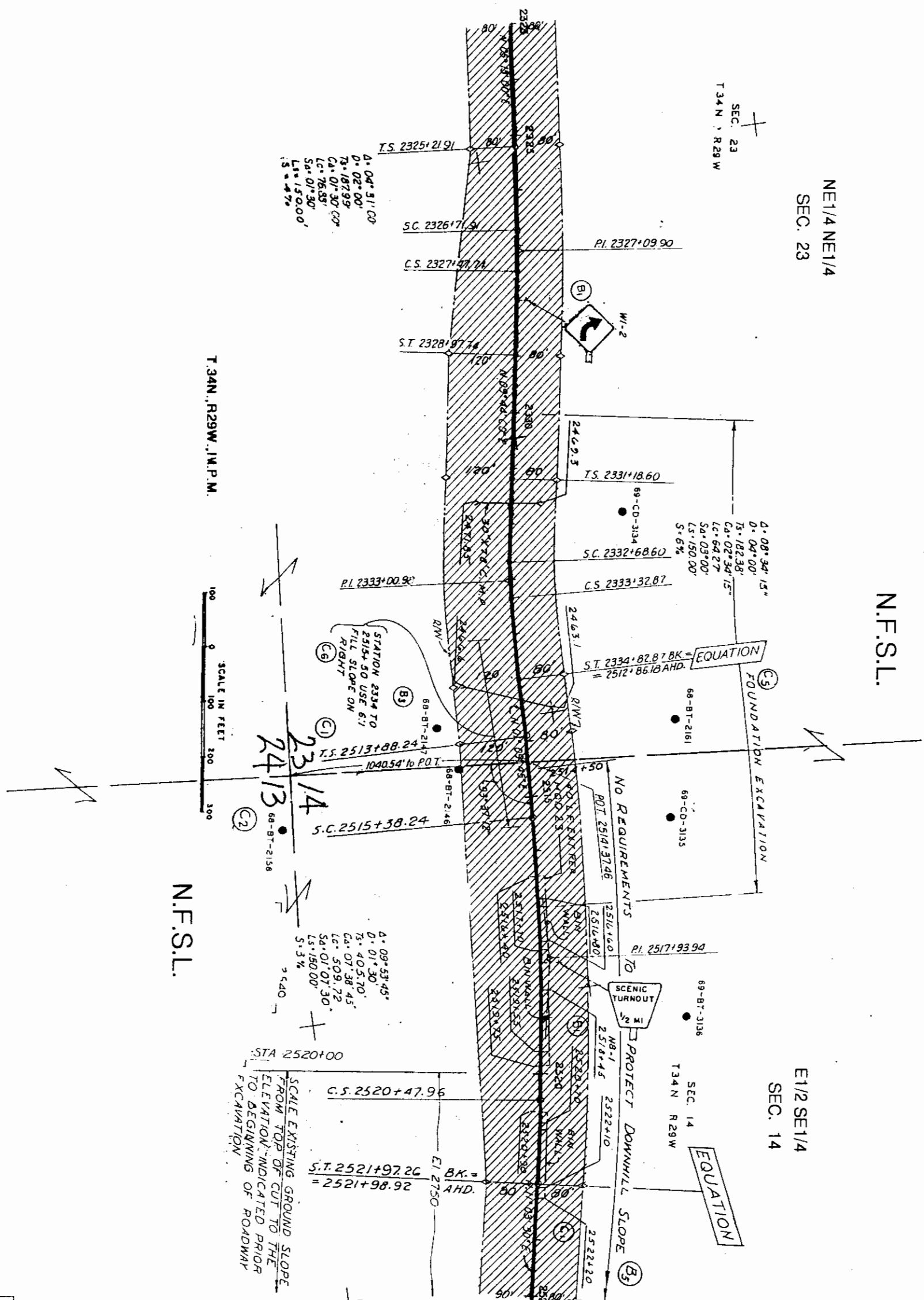
NE 1/4 NE 1/4
SEC. 23

STATE	RIGHT OF WAY ID.	SHEET TOTAL
MONTANA	STPP 33-112213	53
PROJECT NUMBER 3570-022		89
HWY. 37 EASEMENT CONVERSION		

BACKSLOPE LIMITS INCLUDE ROUNDING
CONSTRUCTION LIMITS: 10' SECTION
TOP OF FILL

STATE OF MONTANA
DEPARTMENT OF TRANSPORTATION
HIGHWAYS DIVISION
RIGHT OF WAY PLAN
LINCOLN COUNTY

MAP REVISION - 9-30-05



T. 34N, R. 29W, J.M.P.M.
 100 0 100 200 300
 SCALE IN FEET

STA 2520+00
 SCALE EXISTING GROUND SLOPE
 FROM TOP OF CUT TO THE
 ELEVATION INDICATED PRIOR
 TO BEGINNING OF ROADWAY
 EXCAVATION

STATION 2334 TO
 2515.50 USE 6:1
 FILL SLOPE ON
 RIGHT

0+08+34.15"
 0+04+00"
 15+182.38"
 15+02+34.15"
 16+64.27"
 54+03+00"
 15+150.00"
 S=6%

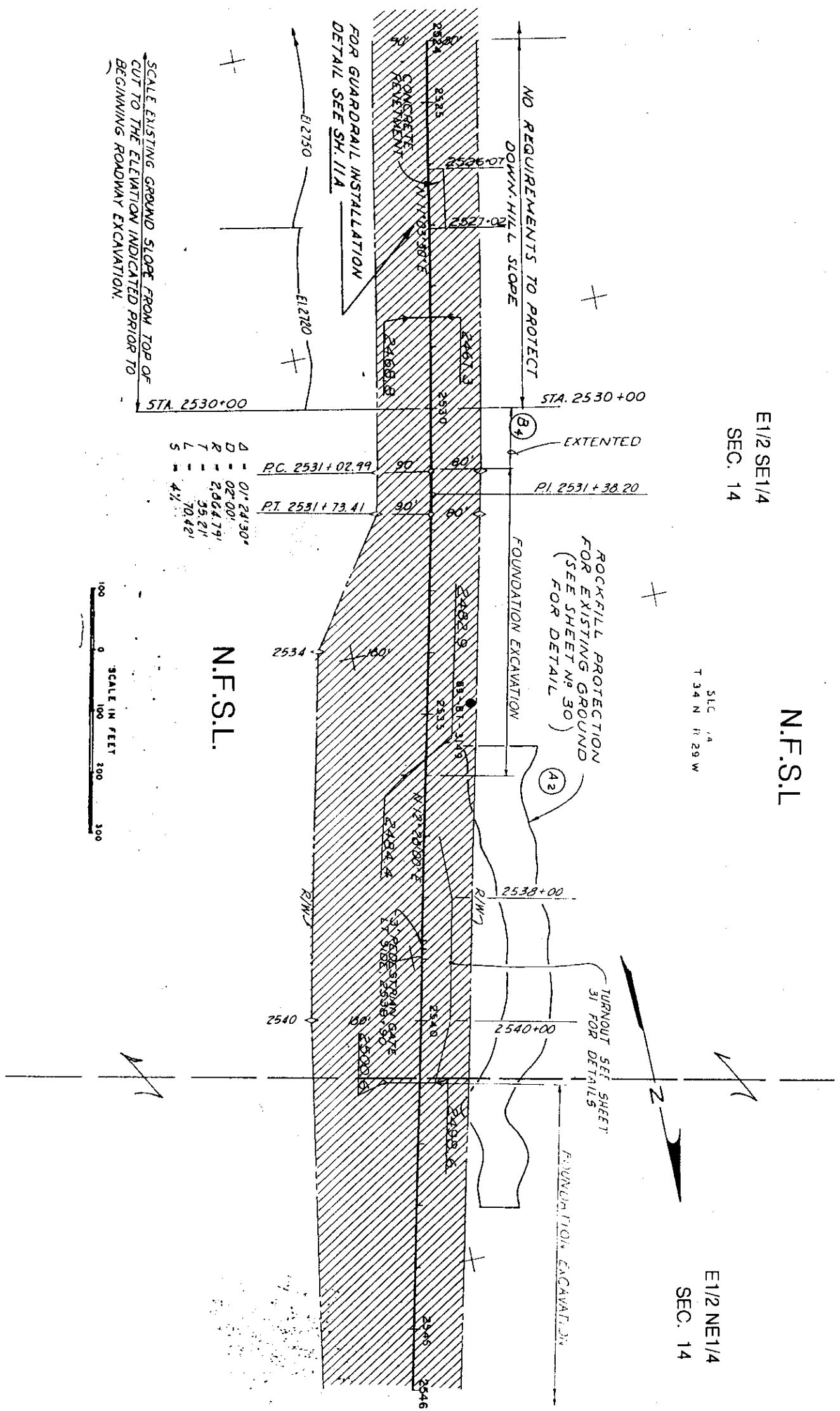
0+09+53.45"
 0+01+30"
 73+40.570"
 64+07+38.45"
 54+01+07.30"
 15+150.00"
 S=5%

STATE	RIGHT OF WAY ID.	SHEET	TOTAL
MONTANA	STPP 33-R2213	54	89
PROJECT NUMBER 3570-022		HWY. 37 EASEMENT CONVERSION	

BACKSLOPE LIMITS INCLUDE ROUNDING
 CONSTRUCTION LIMITS: CUT SECTION
 FOR 1/2" TOL.

STATE OF MONTANA
 DEPARTMENT OF TRANSPORTATION
 HIGHWAYS DIVISION
 RIGHT OF WAY PLAN
 LINCOLN COUNTY

FHM/DOIT APPROVAL
 MAP REVISED 9-30-05



E1/2 SE1/4
SEC. 14

SLC 14
T 34 N R 29 W

N.F.S.L.

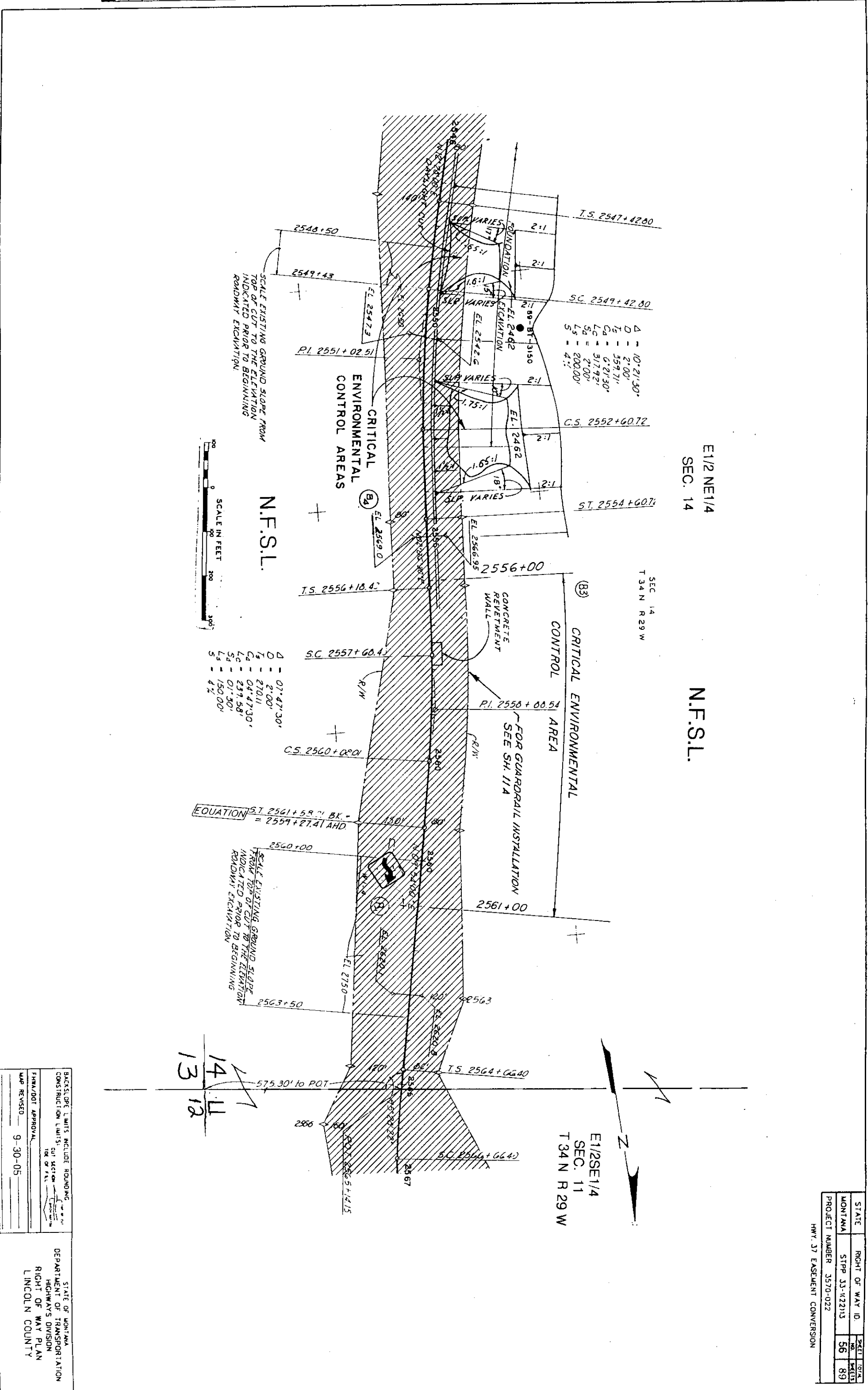
E1/2 NE1/4
SEC. 14

STATE	RIGHT OF WAY ID.	SHEET NO.	TOTAL SHEETS
MONTANA	STPP 33-W2213	55	89
PROJECT NUMBER	3570-022		
HWY. 37 EASEMENT CONVERSION			

BACKSLOPE LIMITS INCLUDE ROUNDING.
CONSTRUCTION LIMITS: CUT SECTION
DEPARTMENT OF TRANSPORTATION
HIGHWAYS DIVISION
RIGHT OF WAY PLAN
LINCOLN COUNTY

STATE OF MONTANA
DEPARTMENT OF TRANSPORTATION
HIGHWAYS DIVISION
RIGHT OF WAY PLAN
LINCOLN COUNTY

DATE REVISED 9-30-05



E1/2 NE1/4
SEC. 14

N.F.S.L.

SEC 14
T 34 N R 29 W

E1/2 SE1/4
SEC. 11
T 34 N R 29 W

- Δ = 07'47'30"
- D = 2'00"
- L1 = 210.11'
- L2 = 04'47'30"
- L3 = 237.58'
- L4 = 07'30"
- L5 = 150.00'
- S = 4%

EQUATION
ST. 2561+59.01 BK. = 2559+27.41 AHD

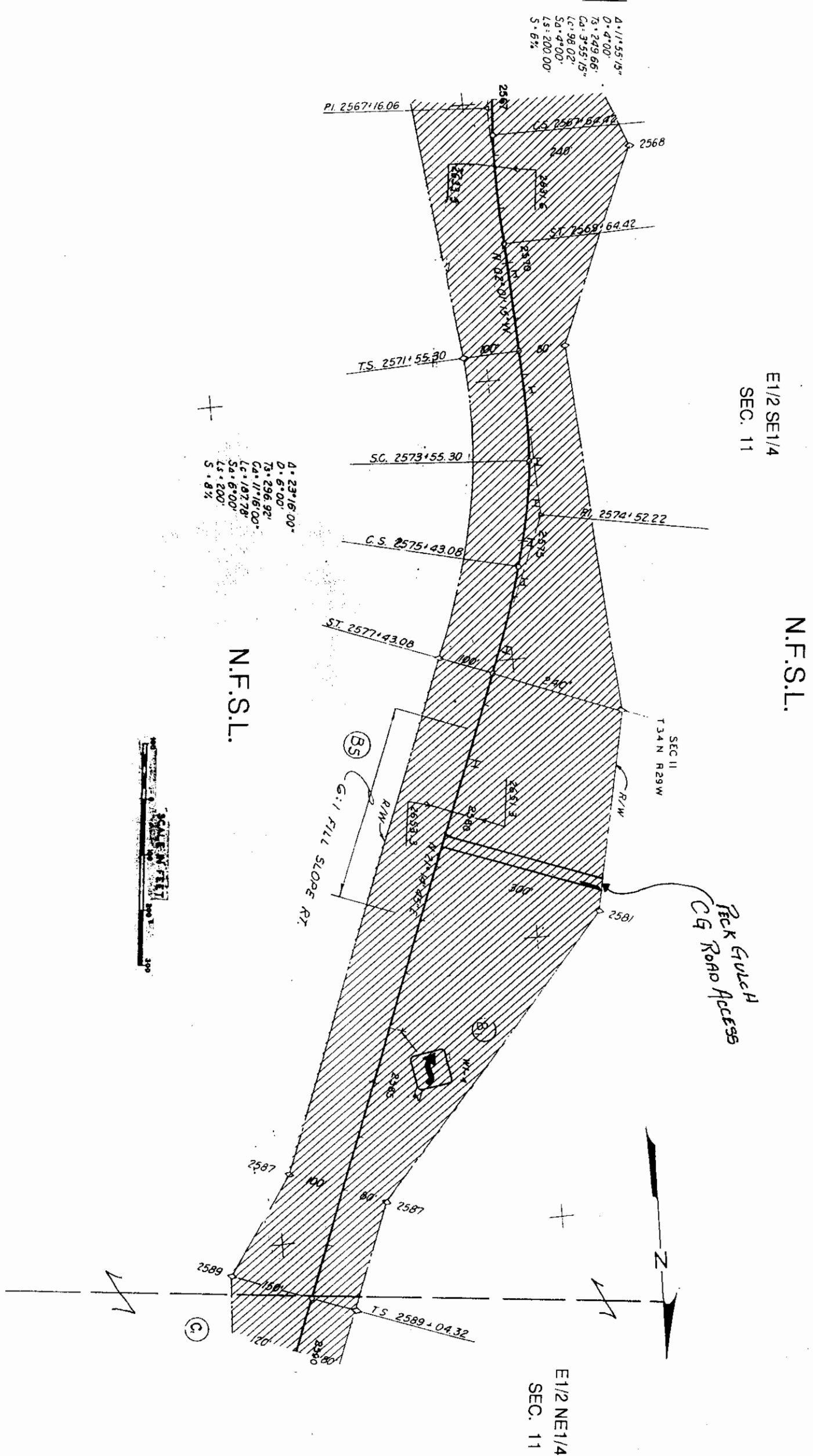
14
11
13
12

STATE	RIGHT OF WAY ID.	SHEET NO.	TOTAL SHEETS
MONTANA	STPP 33-1(22)13	56	89
PROJECT NUMBER 3570-022		HWY. 37 EASEMENT CONVERSION	

BACKSLOPE LIMITS INCLUDE ROUNDING
CONSTRUCTION LIMITS CUT SECTION
OR OF FILL

STATE OF MONTANA
DEPARTMENT OF TRANSPORTATION
HIGHWAYS DIVISION
RIGHT OF WAY PLAN
LINCOLN COUNTY

FWA/DOT APPROVAL
MAP REVISED 9-30-05



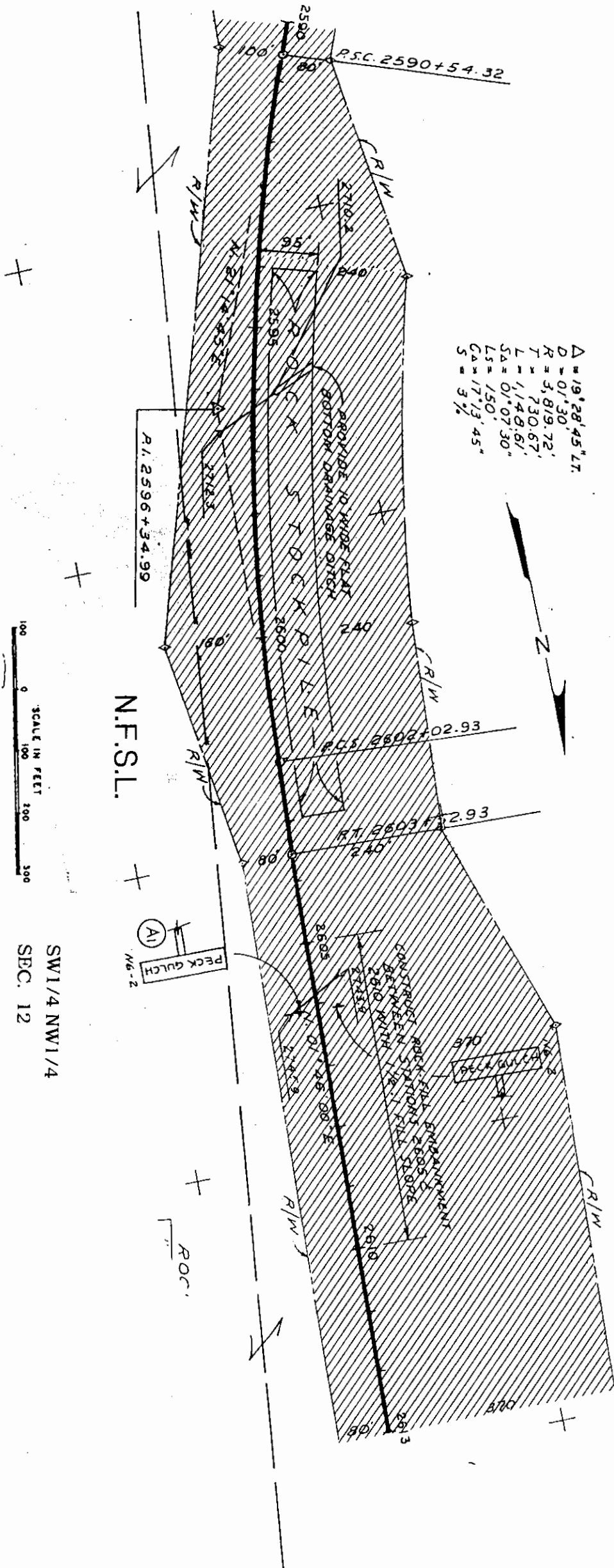
STATE	RIGHT OF WAY ID.	SHEET NO.	TOTAL SHEETS
MONTANA	STPP 33-N2215	57	89
PROJECT NUMBER 3570-022		HWT 37 EASEMENT CONVERSION	

BACKSLOPE LIMITS INCLUDE ROUNDING.
CONSTRUCTION LIMITS:
CUT SECTION
TOP OF FILL

STATE OF MONTANA
DEPARTMENT OF TRANSPORTATION
HIGHWAYS DIVISION
RIGHT OF WAY PLAN
LINCOLN COUNTY

FWA/ODI APPROVAL
MAP REVISED 9-30-05

T34N., R29W., N1.P.M




$\Delta = 191'28.45''$ LT.
 $D = 01'30''$
 $R = 3,819.72'$
 $T = 730.67'$
 $L = 1,148.61'$
 $\Delta A = 01'07.30''$
 $L S = 150'$
 $C A = 1713.45''$
 $S = 3\%$

E1/2 NE1/4
SEC. 11

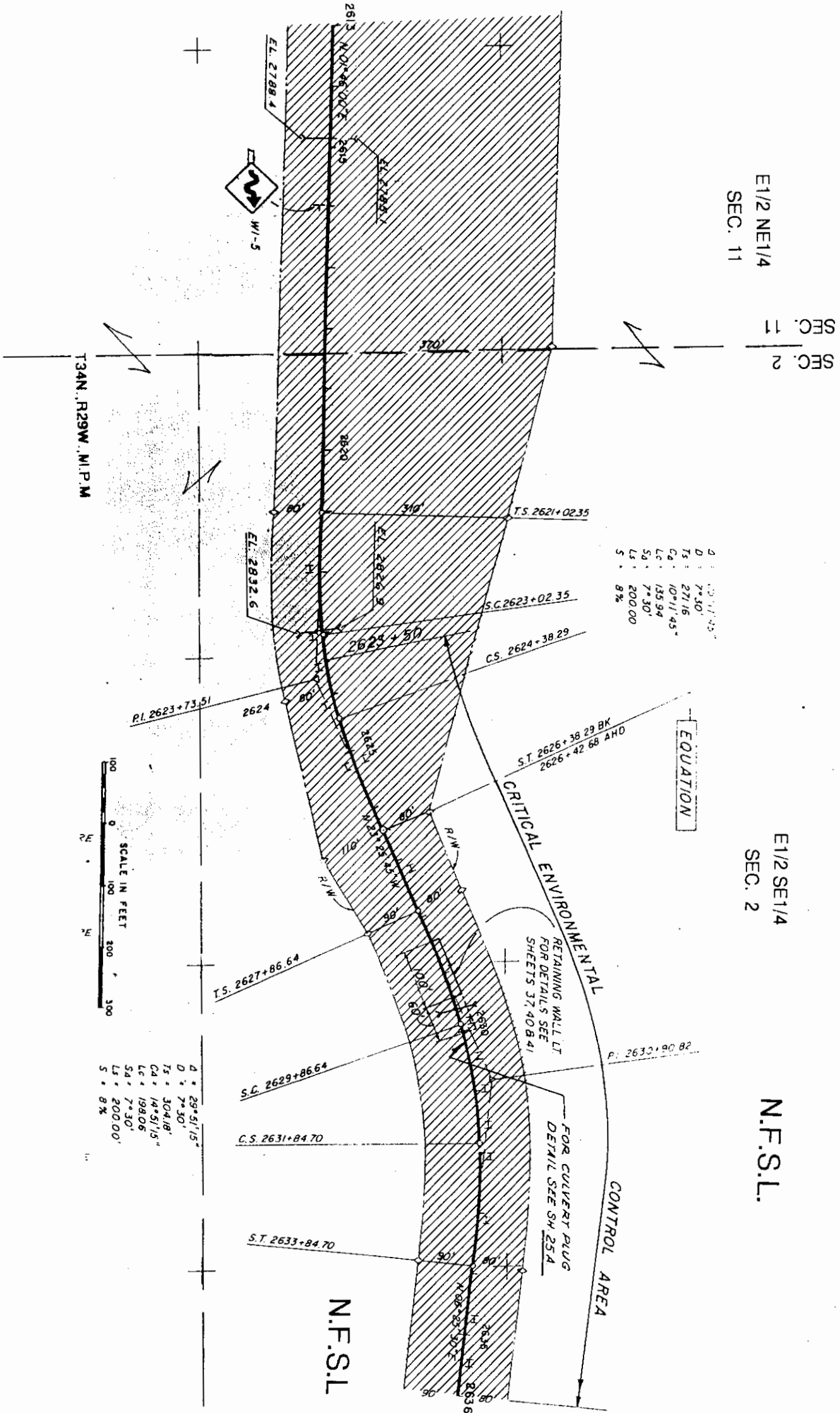
N.F.S.L.

N.F.S.L.

SW1/4 NW1/4
SEC. 12



STATE	RIGHT OF WAY ID.	SHEET NO.	TOTAL SHEETS
MONTANA	STPP 33-1(22)13	58	89
PROJECT NUMBER 3570-022			
HWY. 37 EASEMENT CONVERSION			
BACKSLOPE LIMITS INCLUDE ROUNDING			
CONSTRUCTION LIMITS SEE SECTION			
DATE OF FILE			
FEMA/DOT APPROVAL			
MAP REVISED 9-30-05			
STATE OF MONTANA DEPARTMENT OF TRANSPORTATION HIGHWAYS DIVISION RIGHT OF WAY PLAN LINCOLN COUNTY			



E1/2 NE1/4
SEC. 11

SEC. 2

E1/2 SE1/4
SEC. 2

N.F.S.L.

T34N., R29W., M.P.M

STATE	RIGHT OF WAY ID.	SHEET NO.	TOTAL SHEETS
MONTANA	STPP 33-122113	59	89
PROJECT NUMBER 3570-022			
HWY. 37 EASEMENT CONVERSION			

BACKSLOPE LIMITS INCLUDE ROUNDING.
CONSTRUCTION LIMITS: CUT SECTION OR FILL
FIRM/DOT APPROVAL: _____
MAP REVISED: 9-30-05

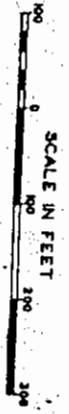
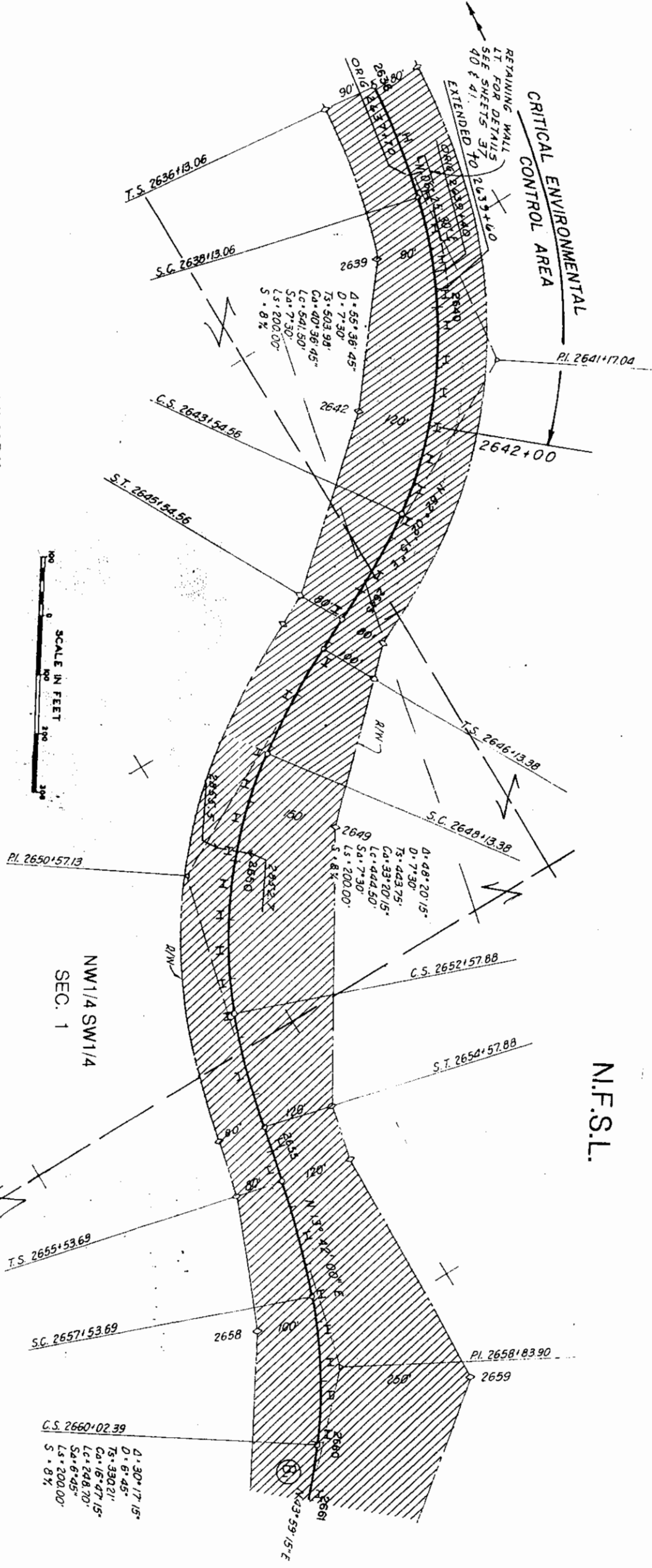
STATE OF MONTANA
DEPARTMENT OF TRANSPORTATION
HIGHWAYS DIVISION
RIGHT OF WAY PLAN
LINCOLN COUNTY

E1/2 SE1/4
SEC. 2

T34N., R29W., M1.P.M

N.F.S.L.

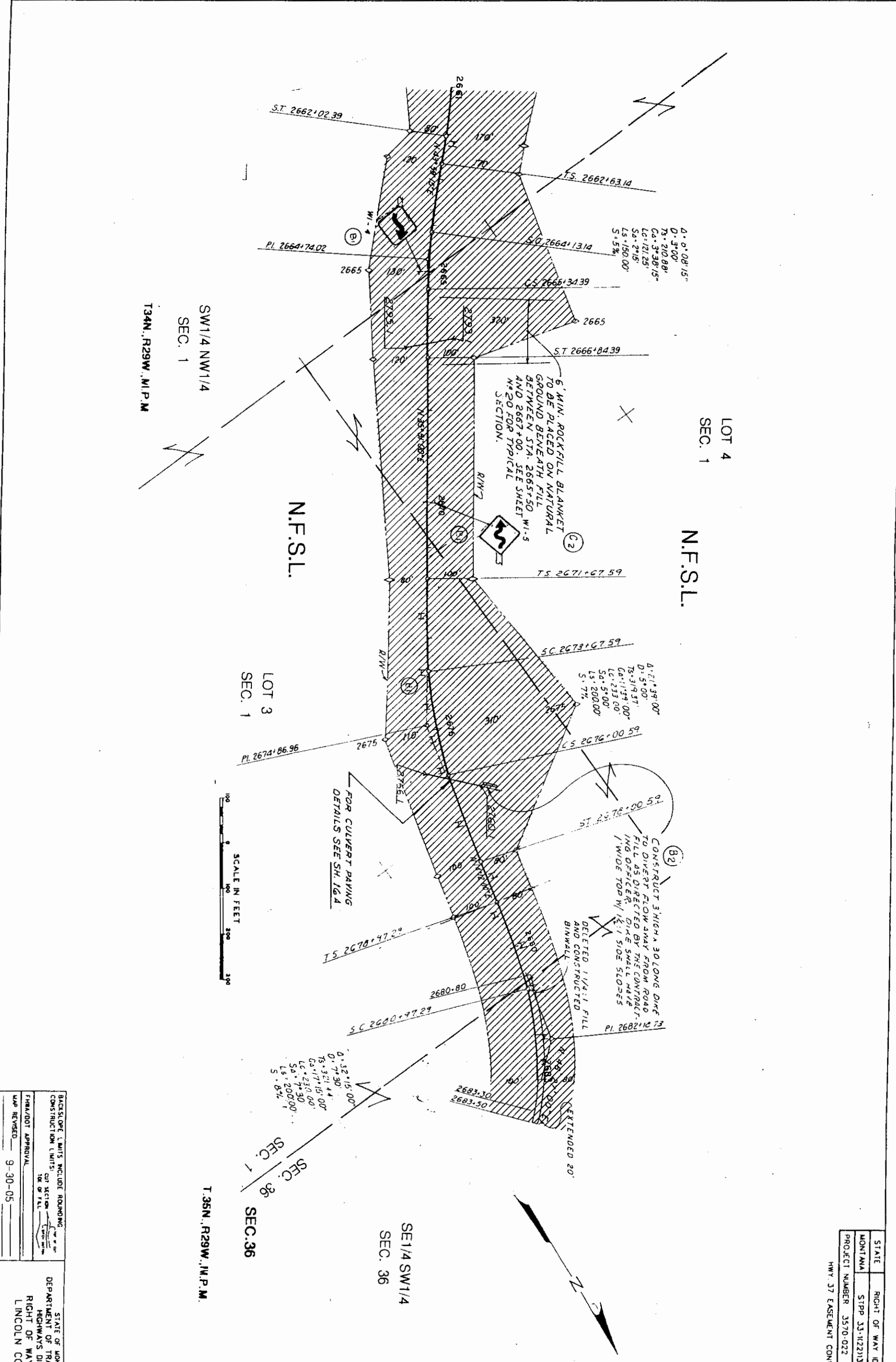
N.F.S.L.



STATE	RIGHT OF WAY ID.	SHEET	1074
MONTANA	STPP 33-122113	60	89
PROJECT NUMBER	3570-022		
HWY. 37 EASEMENT CONVERSION			

BACKSLOPE LIMITS INCLUDE ROUNDING
CONSTRUCTION LIMITS ON SECTION
IND. OR F.S.L.
FHWA/DOT APPROVAL
MAP REVISED 9-30-05

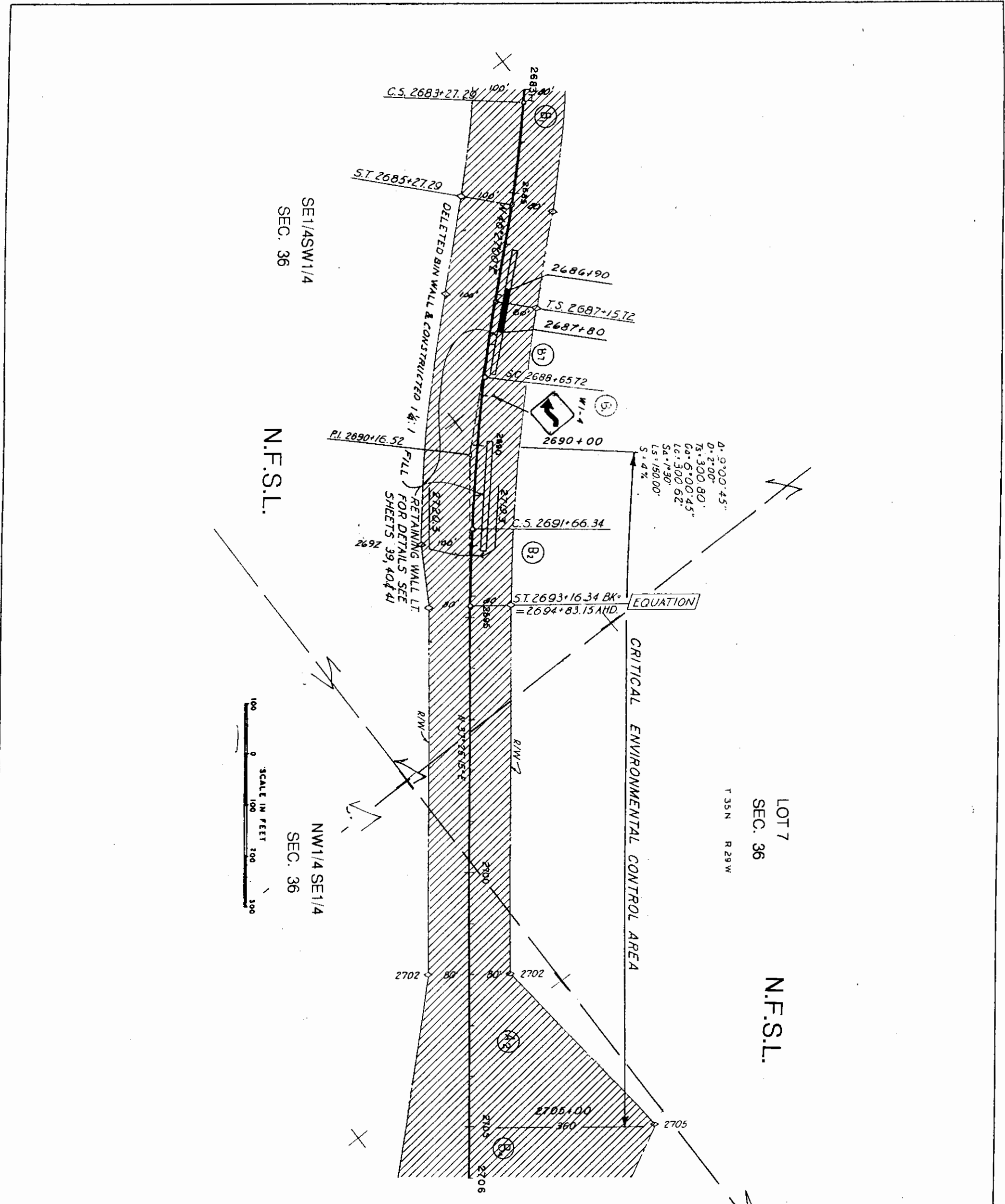
STATE OF MONTANA
DEPARTMENT OF TRANSPORTATION
HIGHWAYS DIVISION
RIGHT OF WAY PLAN
LINCOLN COUNTY



STATE	MONTANA	RIGHT OF WAY ID	STPP 33-1122113	SHEET NO.	61	TOTAL SHEETS	89
PROJECT NUMBER	3570-022			HWY. 37 EASEMENT CONVERSION			

STATE OF MONTANA
 DEPARTMENT OF TRANSPORTATION
 HIGHWAYS DIVISION
 RIGHT OF WAY PLAN
 LINCOLN COUNTY

BACKSLOPE LIMITS INCLUDE ROUNDING
 CONSTRUCTION LIMITS: CUT SECTION
 10% OR 1:1
 FIRM/DOE APPROVAL
 MAP REVISED 9-30-05

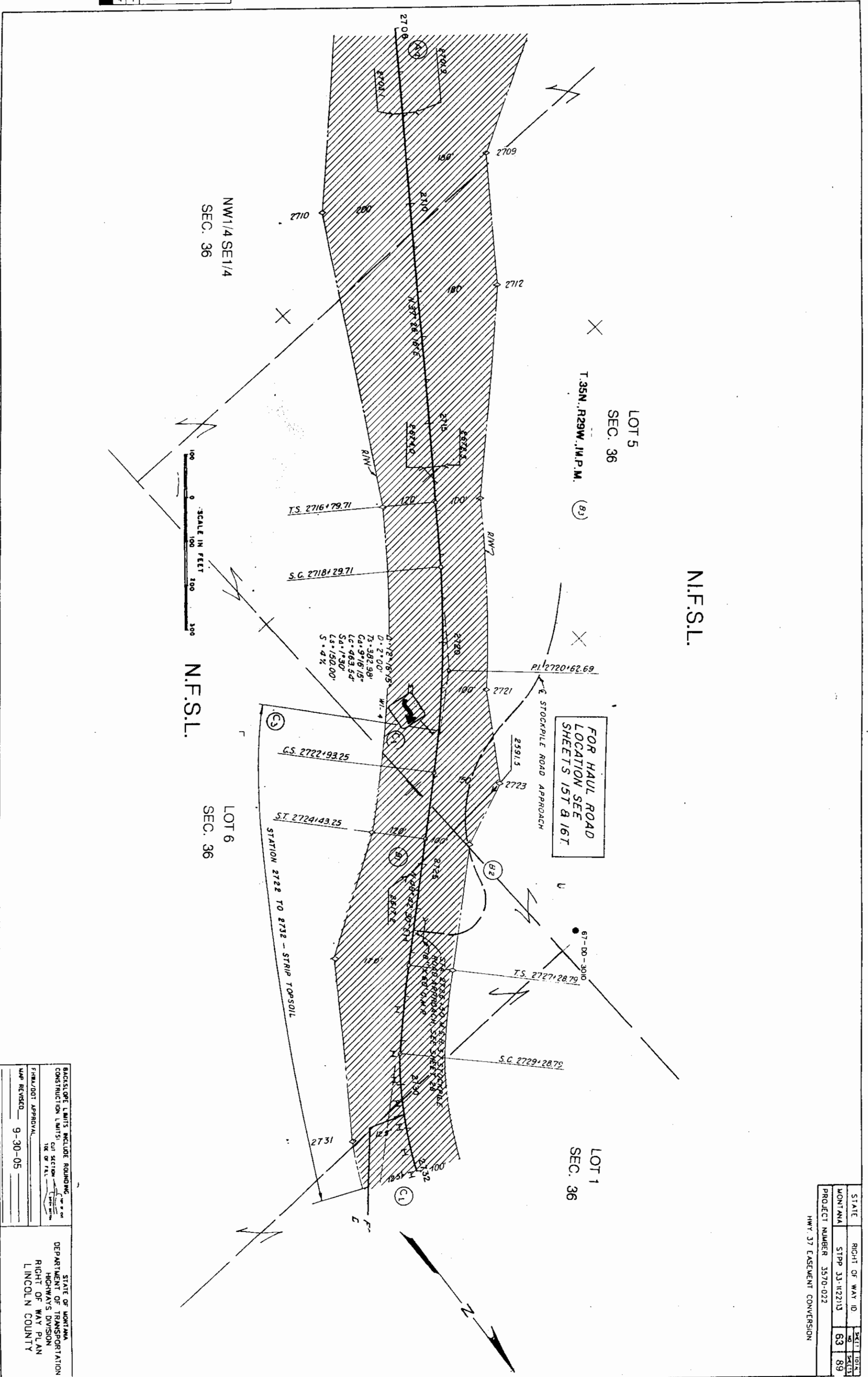


STATE	RIGHT OF WAY ID	SHEET TOTAL
MONTANA	STPP 33-1122113	62 89
PROJECT NUMBER	3570-022	
HWY. 37 EASEMENT CONVERSION		

BACKSLOPE LIMITS INCLUDE ROUNDING
CONSTRUCTION LIMITS OUT SECTION
TOP OF FILL

STATE OF MONTANA
DEPARTMENT OF TRANSPORTATION
HIGHWAYS DIVISION
RIGHT OF WAY PLAN
LINCOLN COUNTY

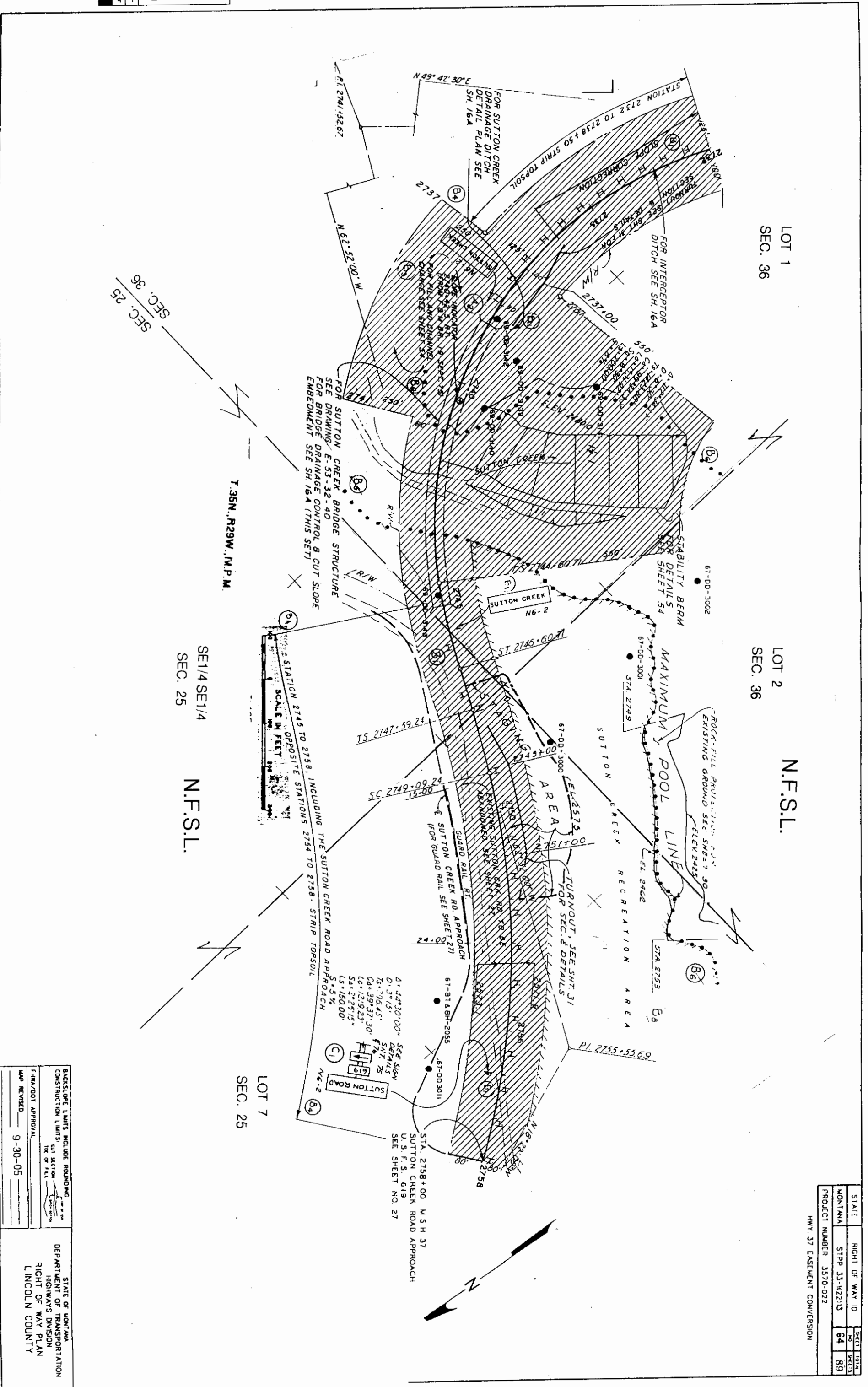
FINAL/DOIT APPROVAL
MAP REVISED 9-30-05



BACKSLOPE LIMITS INCLUDE ROUNDING.
 CONSTRUCTION LIMITS: CUT SECTION
 TITLE OF PLAN: _____
 FINAL/DOT APPROVAL: _____
 MAP REVISED: 9-30-05

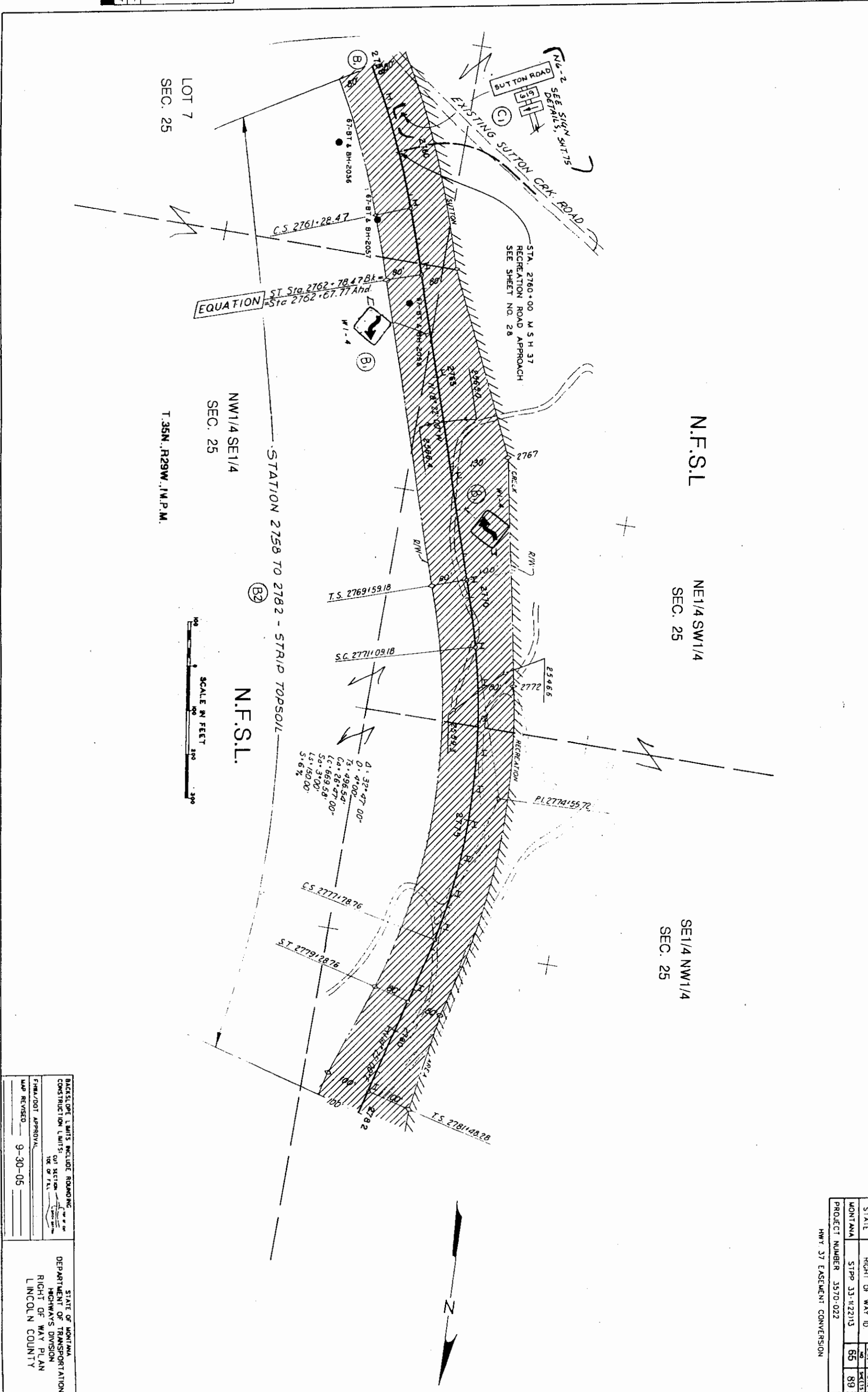
STATE OF MONTANA
 DEPARTMENT OF TRANSPORTATION
 HIGHWAYS DIVISION
 RIGHT OF WAY PLAN
 LINCOLN COUNTY

STATE	RIGHT OF WAY ID	SHEET 1	1014
MONTANA	STPP 33-112213	63	89
PROJECT NUMBER 3570-022		Hwy. 37 EASEMENT CONVERSION	



STATE	MONTANA	RIGHT OF WAY ID	51P8 33-W2213	SHEET 1	1013
PROJECT NUMBER	3570-022			64	89
HWY 37 EASEMENT CONVERSION					
BACKSLOPE LIMITS INCLUDE ROUNDING			STATE OF MONTANA		
CONSTRUCTION LIMITS:			DEPARTMENT OF TRANSPORTATION		
CUT SECTION			HIGHWAYS DIVISION		
TOP OF FILL			RIGHT OF WAY PLAN		
FHWA/DOT APPROVAL			LINCOLN COUNTY		
MAP REVERSED 9-30-05					

RDROW



LOT 7
SEC. 25

NW1/4 SE1/4
SEC. 25

T. 35N., R. 29W., 1/4 P.M.


N.F.S.L.

N.F.S.L.

NE1/4 SW1/4
SEC. 25

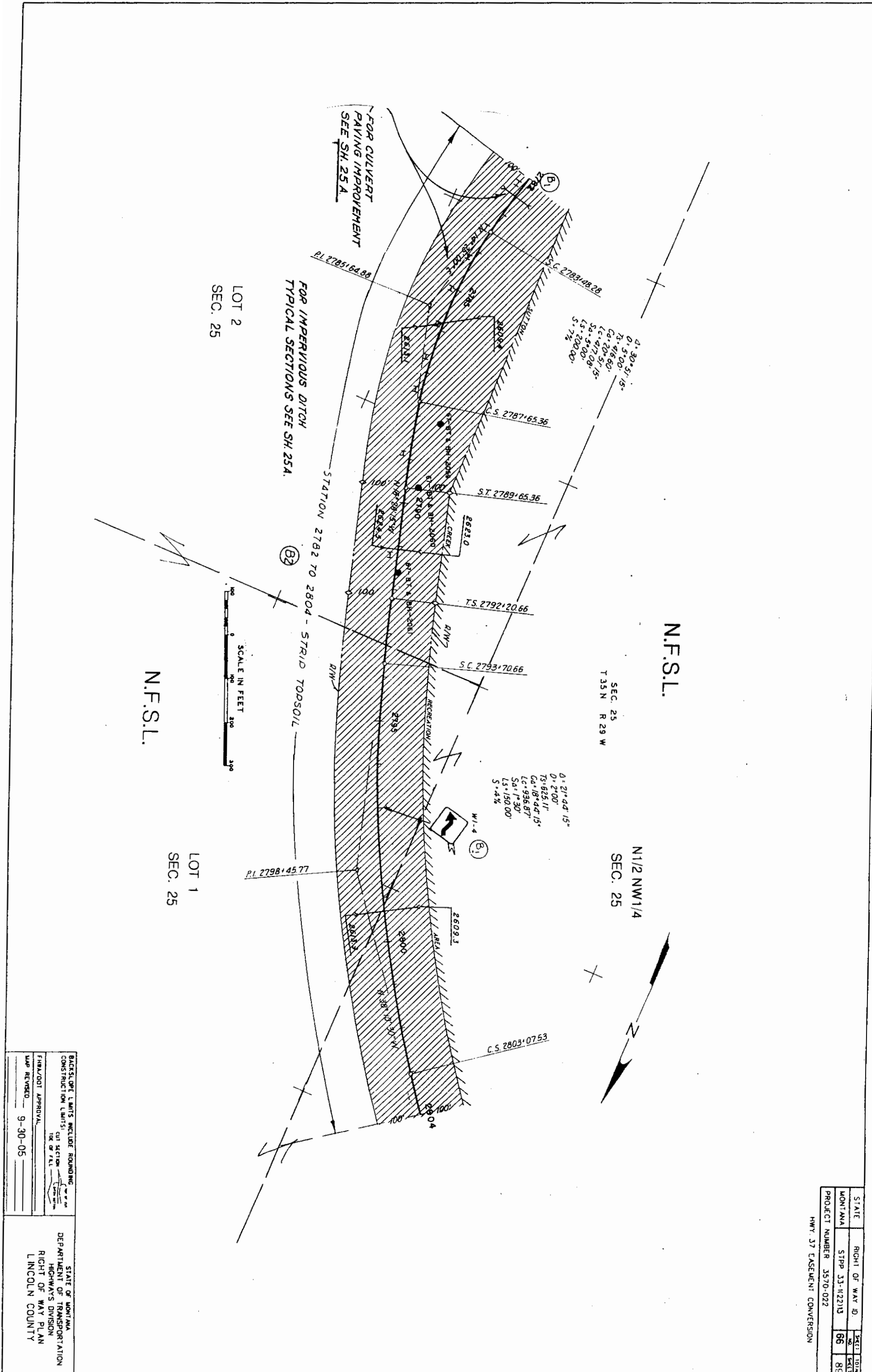
SE1/4 NW1/4
SEC. 25

EQUATION
 $S.T. Sta. 2762 + 78.47 Bk = 80^\circ$
 $= Sta. 2762 + 67.77 Ahd.$



BACKSLOPE LIMITS INCLUDE ROUNDING	STATE OF MONTANA
CONSTRUCTION LIMITS ON SECTION	DEPARTMENT OF TRANSPORTATION
DATE OF P.L.	HIGHWAYS DIVISION
DATE OF REVISED	RIGHT OF WAY PLAN
9-30-05	LINCOLN COUNTY

STATE	RIGHT OF WAY ID	SCALE	TOTAL
MONTANA	STPP 33-1122113	85	89
PROJECT NUMBER	3570-022		
HWY 37 EASEMENT CONVERSION			

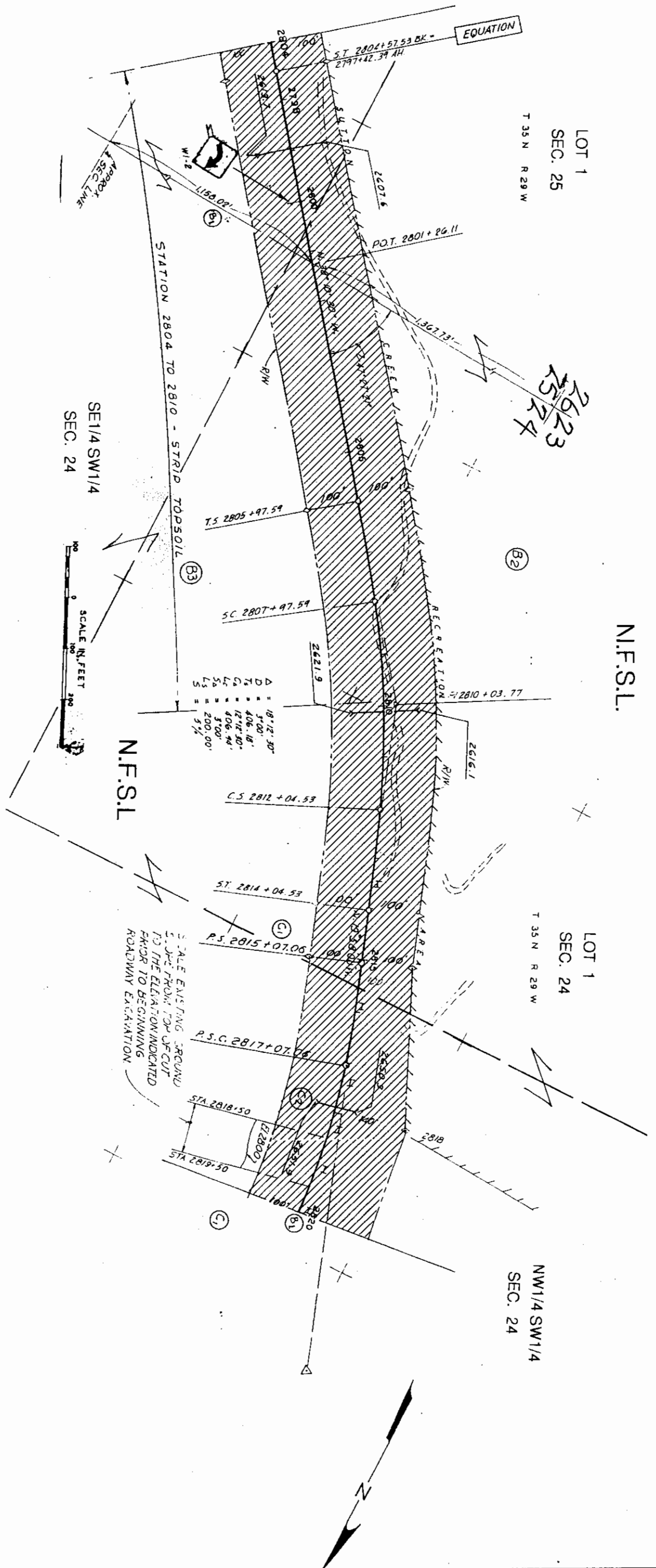


STATE	RICH1 OF WAY ID	SHEET	TOTAL
MONTANA	STPP 33-112213	66	89
PROJECT NUMBER 3570-022		HWY. 37 EASEMENT CONVERSION	

BACKSLOPE LIMITS INCLUDE ROUNDING
CONSTRUCTION LIMITS:
CUT SECTION
TOP OF FILL

STATE OF MONTANA
DEPARTMENT OF TRANSPORTATION
HIGHWAYS DIVISION
RIGHT OF WAY PLAN
LINCOLN COUNTY

FINA/DOIT APPROVAL
MAP REVISED 9-30-05



Δ	=	187.27	30'
D	=	370	
7	=	406.18	
G	=	1271.80	
L	=	406.18	
S	=	370	
Δ	=	200.00	
Δ	=	5%	

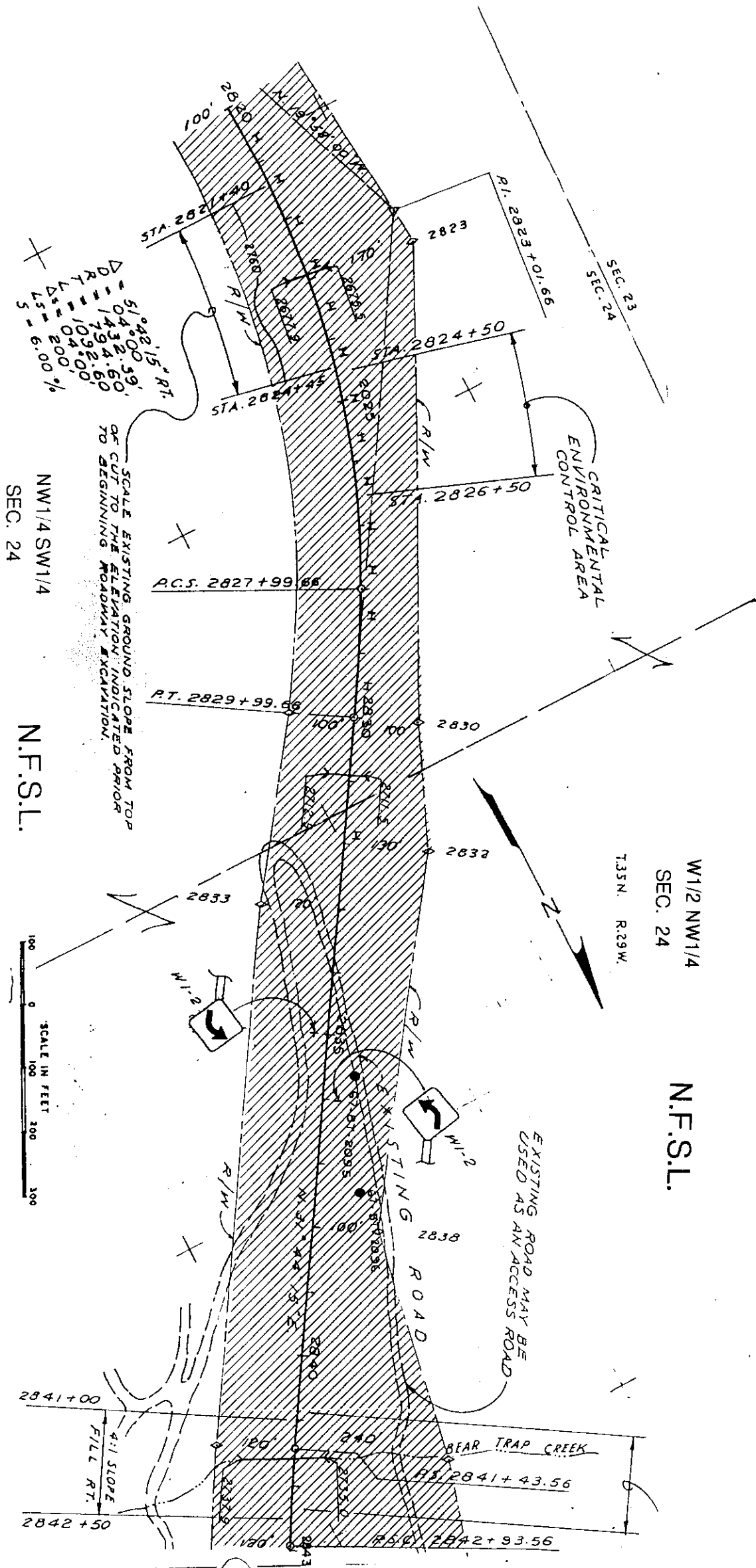
SCALE EXISTING GROUND
TO THE ELEVATION INDICATED
PRIOR TO BEGINNING
ROADWAY EXCAVATION

BACKSLOPE LIMITS INCLUDE ROUNDING
CONSTRUCTION LIMITS: CUT SECTION
TOP OF FILL

STATE OF MONTANA
DEPARTMENT OF TRANSPORTATION
HIGHWAYS DIVISION
RIGHT OF WAY PLAN
LINCOLN COUNTY

FINAL/DOT APPROVAL
MAP REVISED 9-30-05

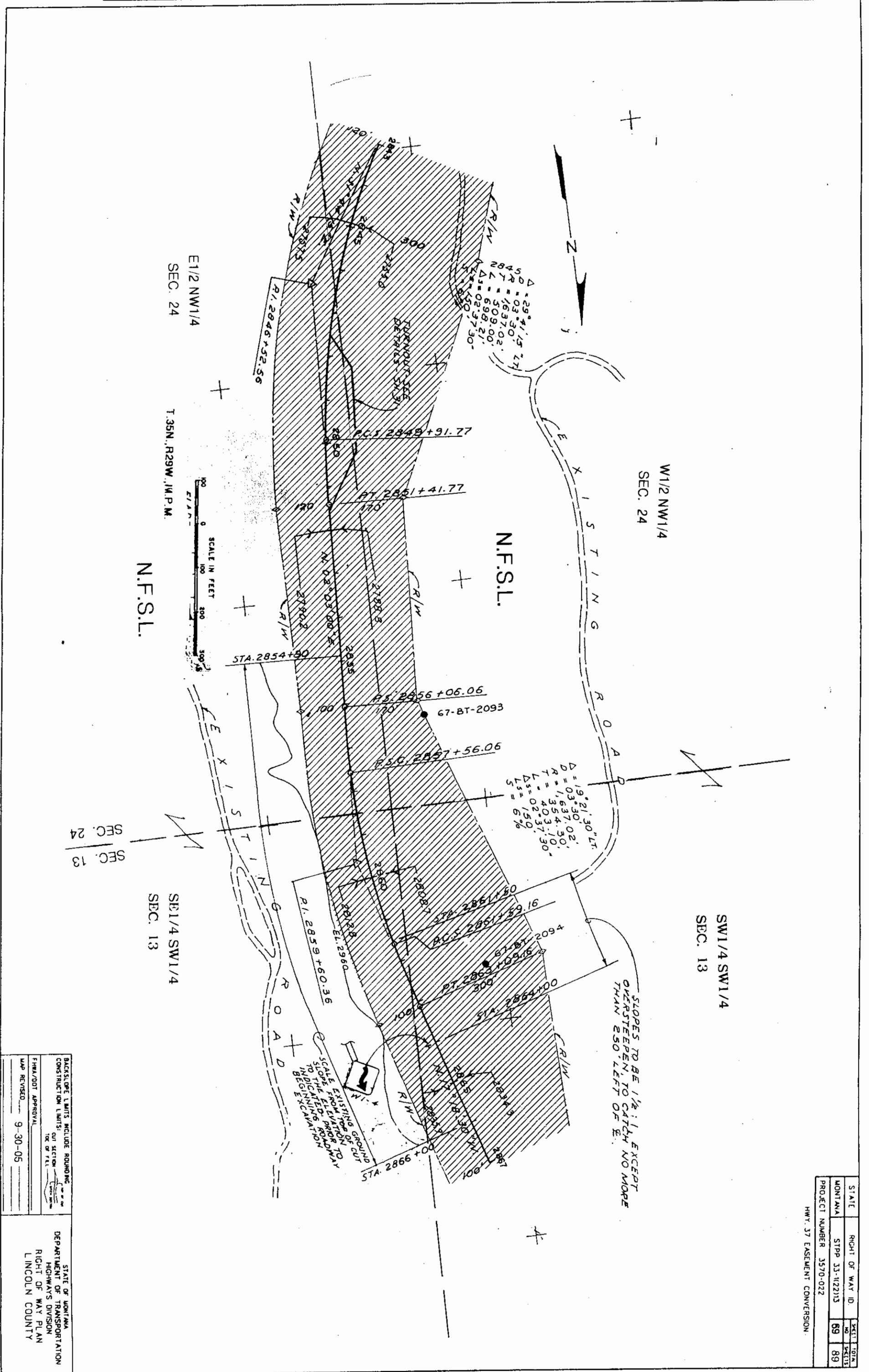
STATE	RIGHT OF WAY ID	SHEET	TOTAL
MONTANA	STPP 33-112215	67	89
PROJECT NUMBER 3570-022		HWY 37 EASEMENT CONVERSION	



BACKSLOPE LIMITS INCLUDE ROUNDING
CONSTRUCTION LIMITS:
CUT SECTION
FILL SECTION
FILL OR FILL
FHWA/DOT APPROVAL
MAP REVISION 9-30-05

STATE OF MONTANA
DEPARTMENT OF TRANSPORTATION
HIGHWAYS DIVISION
RIGHT OF WAY PLAN
LINCOLN COUNTY

STATE	RIGHT OF WAY ID.	SHEET NO.
MONTANA	STPP 33-1122113	68
PROJECT NUMBER	3570-022	89
HWY. 37 CASEMENT CONVERSION		

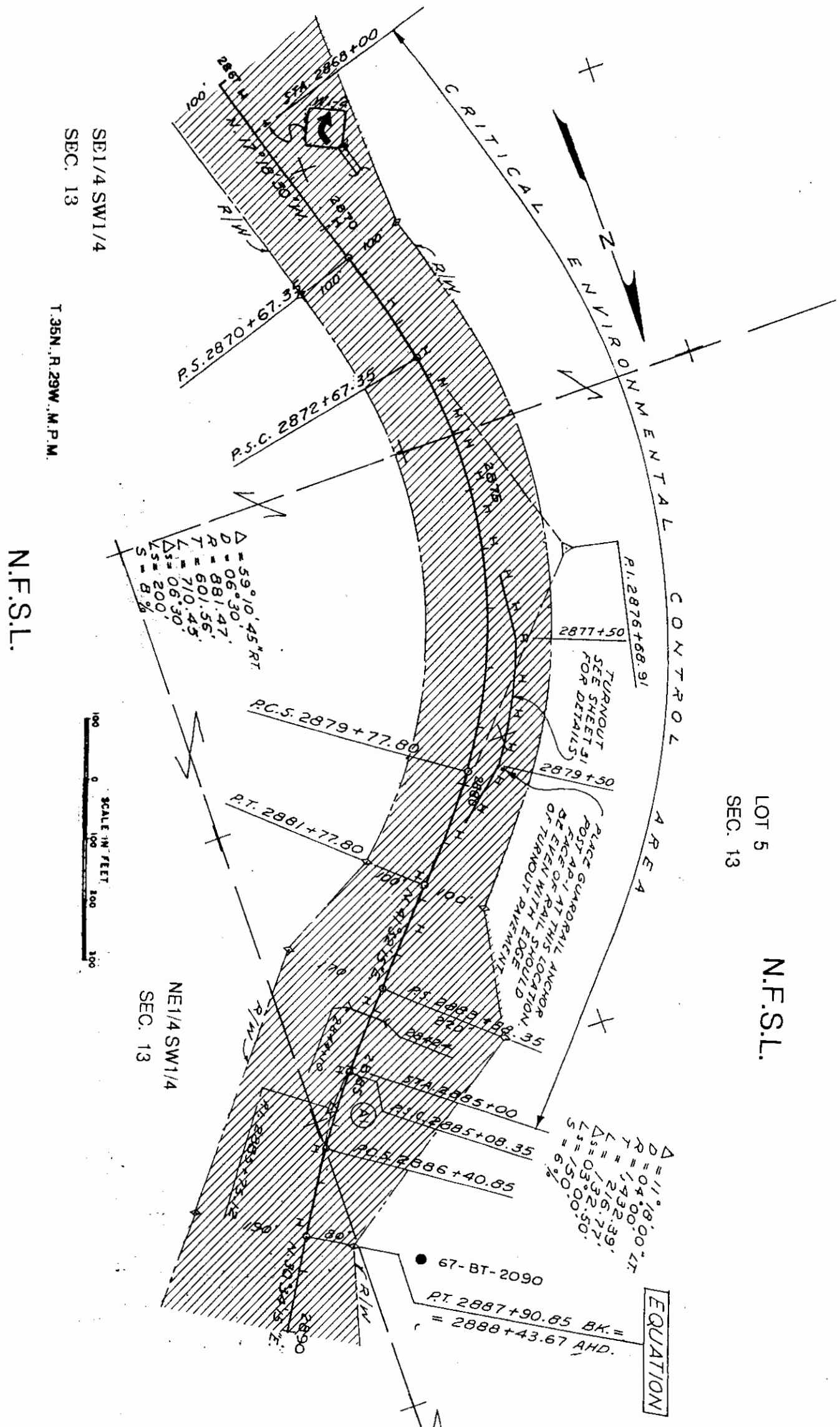


BACKSLOPE LIMITS INCLUDE ROUNDING
CONSTRUCTION LIMITS: CUT SECTION
OR OF FILL

STATE OF MONTANA
DEPARTMENT OF TRANSPORTATION
HIGHWAYS DIVISION
RIGHT OF WAY PLAN
LINCOLN COUNTY

FHA/DOT APPROVAL
MAP REVISED 9-30-05

STATE	RIGHT OF WAY ID	SHEET	TOTAL
MONTANA	STPP 33-42213	69	89
PROJECT NUMBER 3570-022		HWY. 37 EASEMENT CONVERSION	



LOT 5
SEC. 13
N.F.S.L.

SE1/4 SW1/4
SEC. 13
T.35N., R.29W., M.P.M.

N.F.S.L.

SCALE IN FEET
0 100 200 300

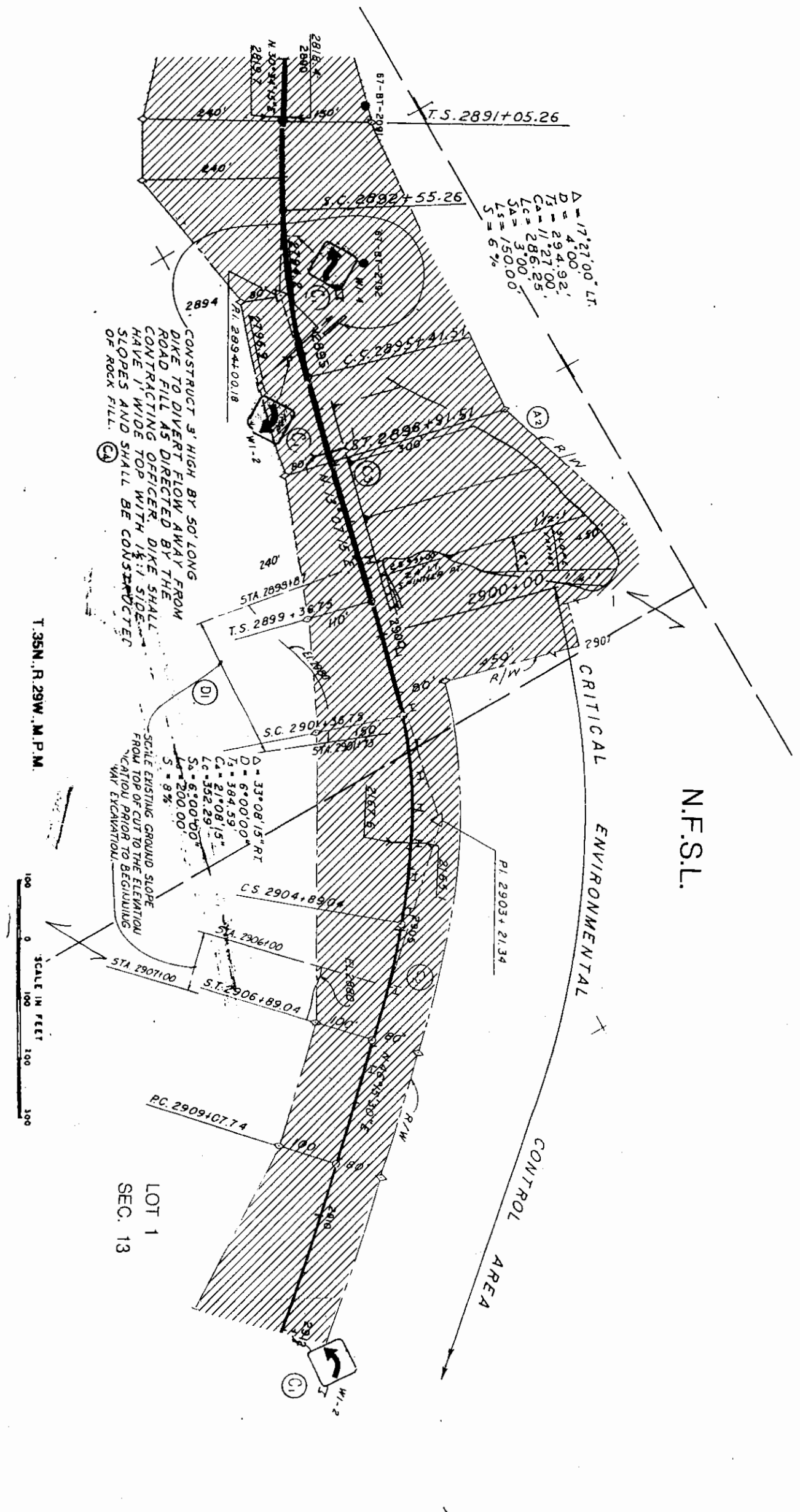
NE1/4 SW1/4
SEC. 13

STATE	RIGHT OF WAY ID.	SHEET NO.	TOTAL SHEETS
MONTANA	STPP 33-1122113	70	89
PROJECT NUMBER 3570-022		Hwy. 37 EASEMENT CONVERSION	

BACKSLOPE LIMITS INCLUDE ROUNDING
CONSTRUCTION LIMITS: CUT SECTION
RE OF FILL

STATE OF MONTANA
DEPARTMENT OF TRANSPORTATION
HIGHWAYS DIVISION
RIGHT OF WAY PLAN
LINCOLN COUNTY

FINAL/DOT APPROVAL
MAP REVISION 9-30-05



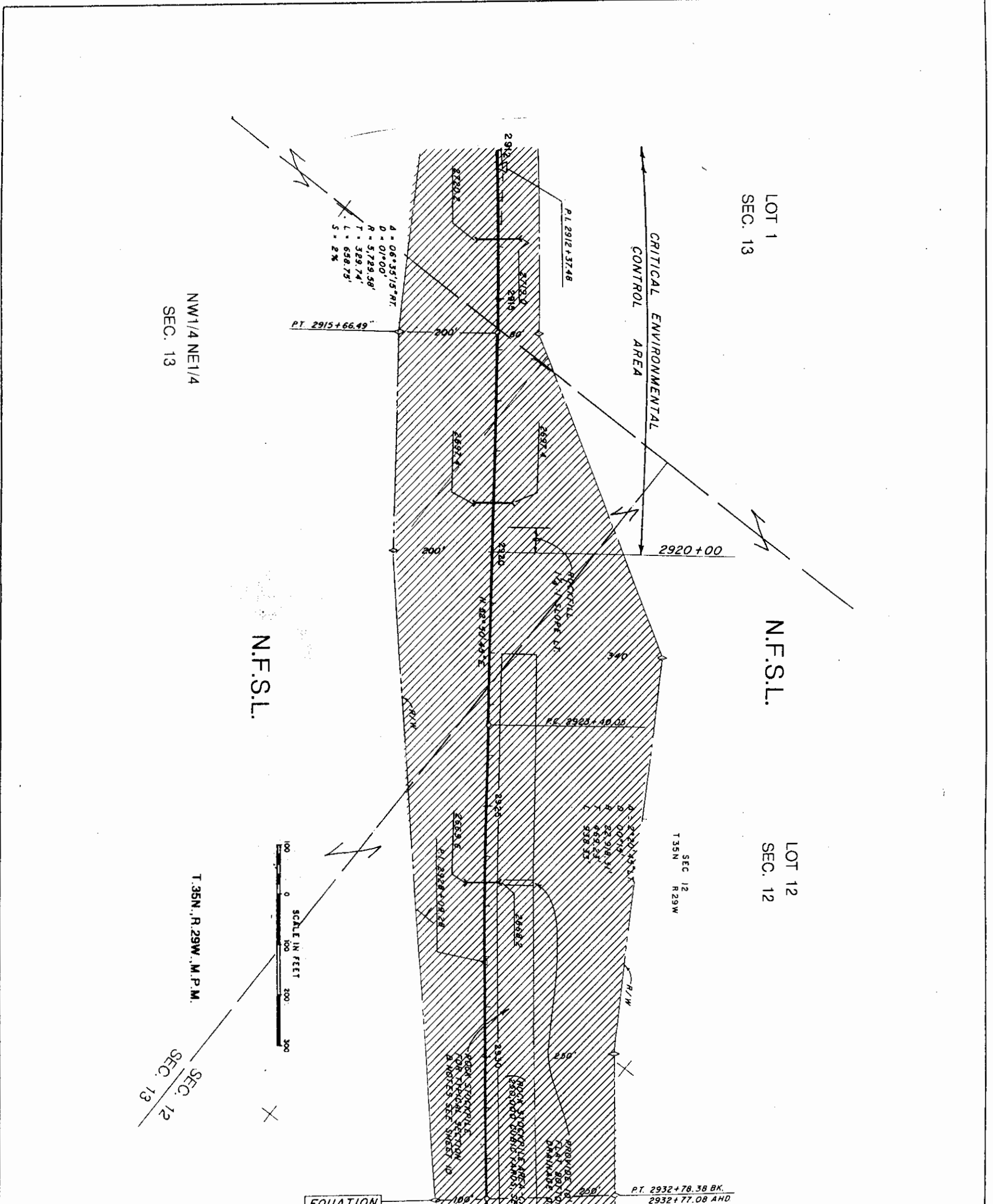
SE1/4 NW1/4
SEC. 13
N.F.S.L.

CONSTRUCT 3' HIGH BY 50' LONG DIKE TO DIVERT FLOW AWAY FROM ROAD FILL AS DIRECTED BY THE CONTRACTING OFFICER. DIKE SHALL HAVE 1' WIDE TOP WITH 1 1/2' SIDE SLOPES AND SHALL BE CONSTRUCTED OF ROCK FILL.

SCALE EXISTING GROUND SLOPE FROM TOP OF CUT TO THE ELEVATION INDICATED PRIOR TO BEGINNING WAY EXCAVATION.

BACKSLOPE LIMITS INCLUDE ROUNDING	STATE OF MONTANA DEPARTMENT OF TRANSPORTATION HIGHWAYS DIVISION RIGHT OF WAY PLAN LINCOLN COUNTY
CONSTRUCTION LIMITS: CUT SECTION	
CONSTRUCTION LIMITS: FILL SECTION	
FHA/DOT APPROVAL	
MAP REVISED 9-30-05	

STATE	MONTANA	RICH1 OF WAY ID	STIP 33-112213	SHEET 107A	NO	SECTION 71	89
PROJECT NUMBER	3570-022	HWY. 37 EASEMENT CONVERSION					

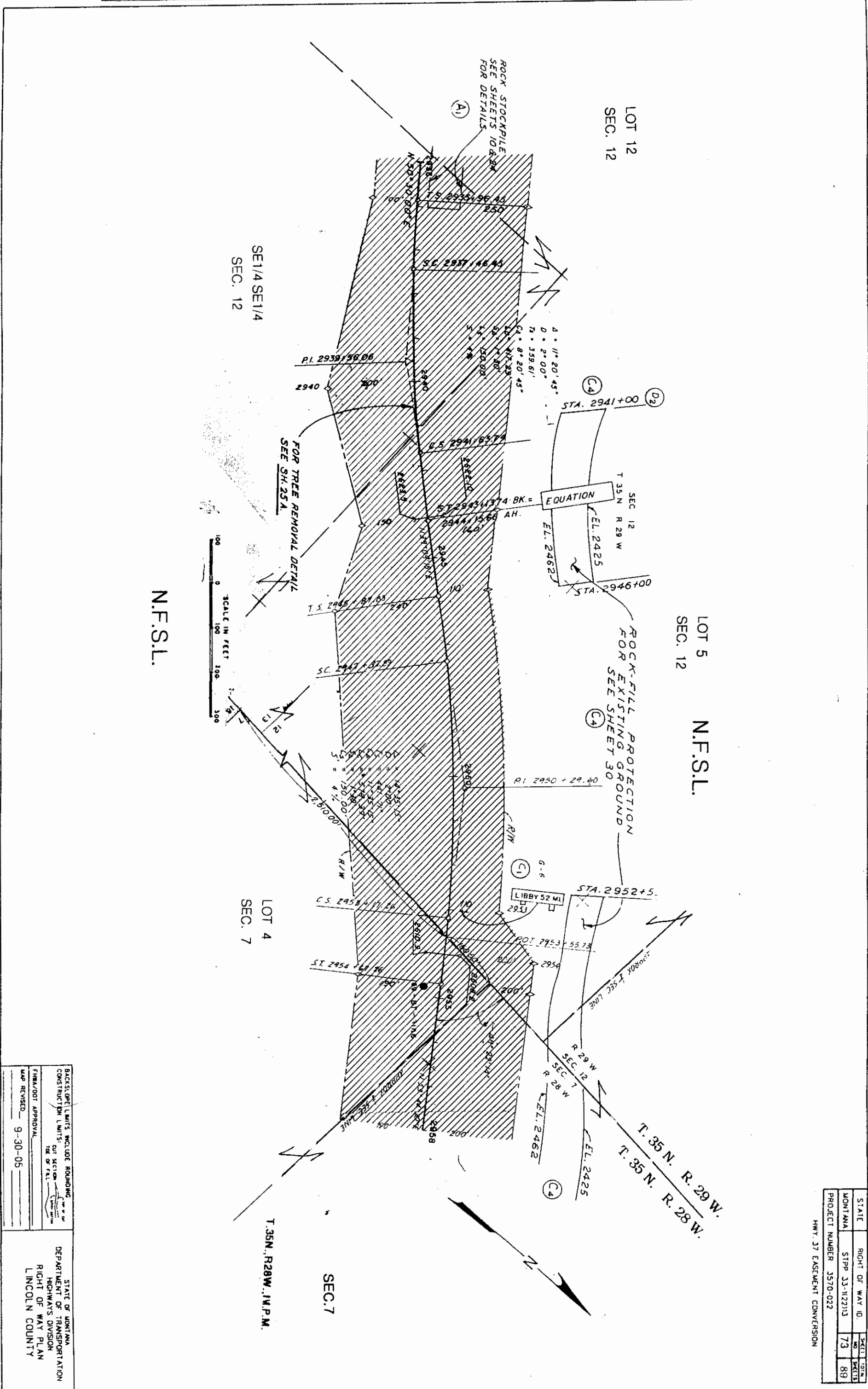


STATE	RIGHT OF WAY ID	SHEET	TOTAL SHEETS
MONTANA	STPP 33-1122113	72	89
PROJECT NUMBER 3570-022		HWY. 37 EASEMENT CONVERSION	

BACKSLOPE LIMITS INCLUDE ROUNDING
CONSTRUCTION LIMITS: CUT SECTION
TOP OF FILL

STATE OF MONTANA
DEPARTMENT OF TRANSPORTATION
HIGHWAYS DIVISION
RIGHT OF WAY PLAN
LINCOLN COUNTY

DATE REVISION: 9-30-05



N.F.S.L.

LOT 5
SEC. 12
N.F.S.L.

LOT 12
SEC. 12

SE1/4 SE1/4
SEC. 12

LOT 4
SEC. 7

T. 35N., R. 28W., 1/4 P.M.

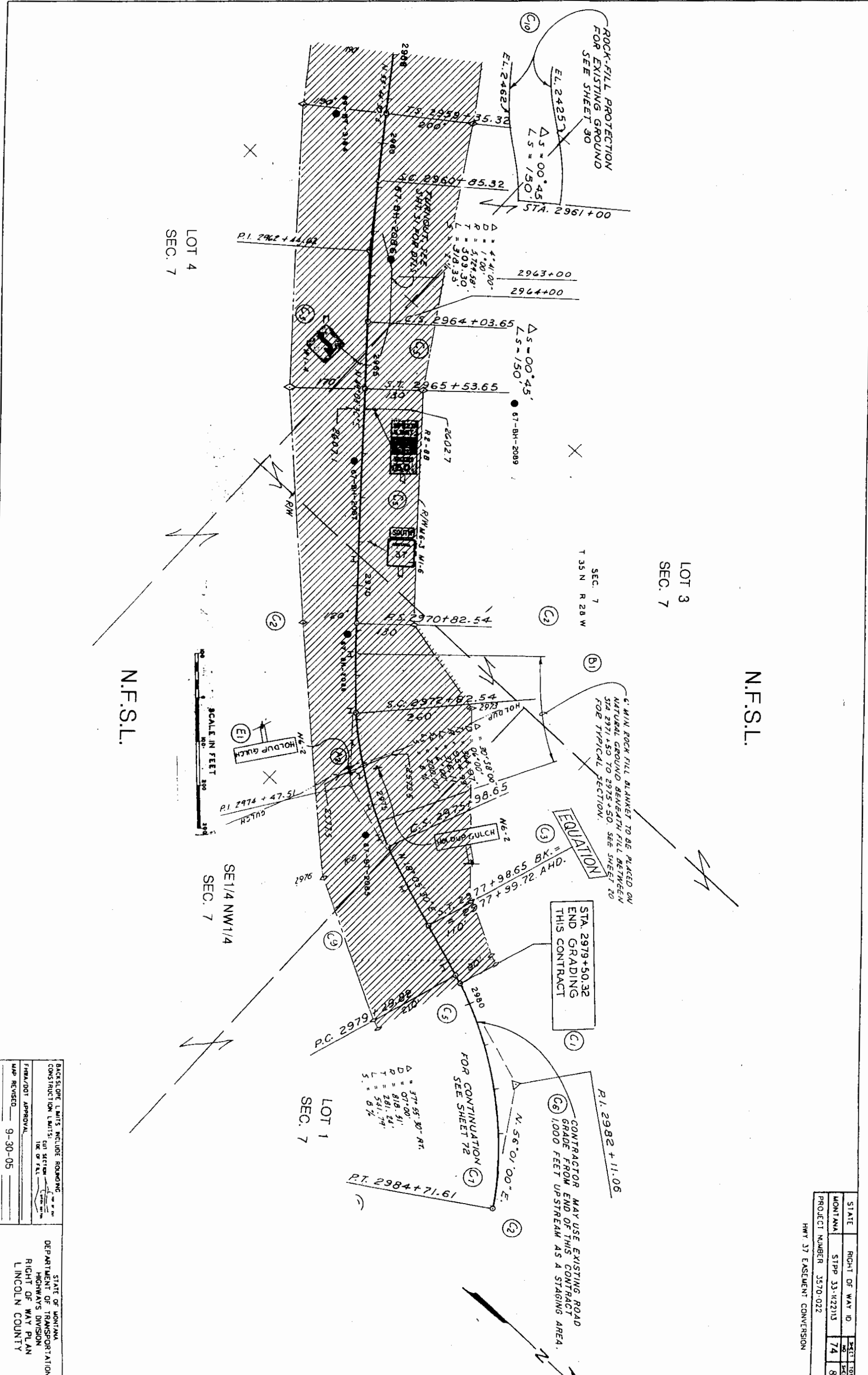
SEC. 7

STATE	RIGHT OF WAY ID.	SHEET NO.
MONTANA	STP 33-122113	73
PROJECT NUMBER	3570-022	89
HWY. 37 EASTMENT CONVERSION		

STATE OF MONTANA
DEPARTMENT OF TRANSPORTATION
HIGHWAYS DIVISION
RIGHT OF WAY PLAN
LINCOLN COUNTY

BACKSLOPE LIMITS INCLUDE ROUNDING
CONSTRUCTED LIMITS
CUT SECTION
THE OF P.E.L.

FNMA/DOIT APPROVAL
MAP REVISED 9-30-05



STATE	RIGHT OF WAY ID	SHEET	TOTAL
MONTANA	STPP 33-N22N15	74	89
PROJECT NUMBER	3570-022		
HWY 37 EASEMENT CONVERSION			

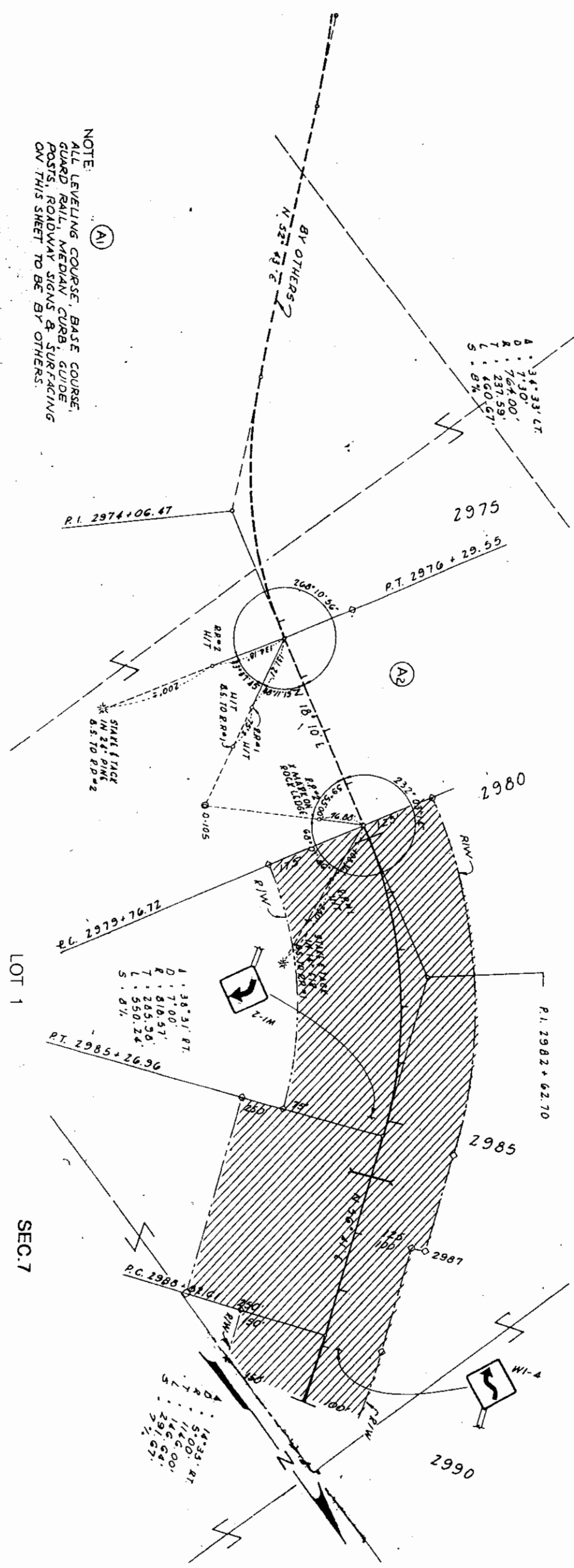
STATE OF MONTANA
DEPARTMENT OF TRANSPORTATION
HIGHWAYS DIVISION
RIGHT OF WAY PLAN
LINCOLN COUNTY

BACKSLOPE LIMITS INCLUDE ROUNDING
CONSTRUCTION LIMITS: (SEE SECTION 106 OF T.E.C.)
FHWA/DOT APPROVAL _____
MAP REVISED 9-30-05

NOTE:
 ALL LEVELLING COURSE, BASE COURSE,
 GUARD RAIL, MEDIAN CURB, GUIDE
 POSTS, ROADWAY SIGNS & SURFACING
 ON THIS SHEET TO BE BY OTHERS.

SCALE IN FEET
 0 100 200 300

T.35N.,R28W.,J4.P.M.
 N.F.S.L.



N.F.S.L.

SEC.6

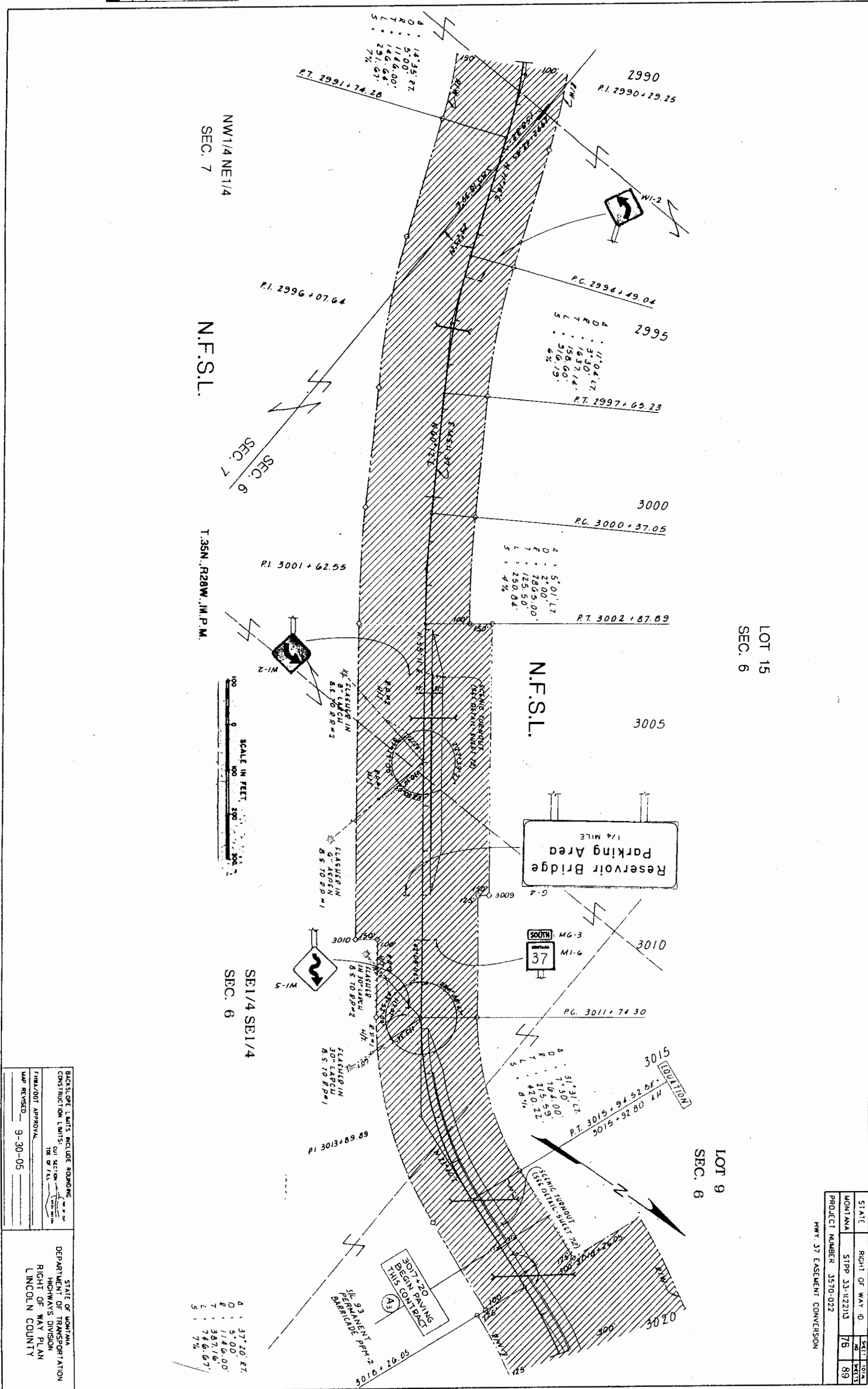
STATE	RIGHT OF WAY ID	SHEET NO	TOTAL SHEETS
MONTANA	STPP 33-12213	75	89
PROJECT NUMBER 3570-022		HWY 37 EASEMENT CONVERSION	

STATE OF MONTANA
 DEPARTMENT OF TRANSPORTATION
 HIGHWAYS DIVISION
 RIGHT OF WAY PLAN
 LINCOLN COUNTY

BACKSLOPE LIMITS INCLUDE HOODING
 CONSTRUCTION LIMITS: CUT SECTION
 TRK OR FEL

FINA/DOT APPROVAL

MAP REVISED 9-30-05



NW1/4 NE1/4
SEC. 7

N.F.S.L.


SEC. 6
SEC. 7

T.35N., R28W., JM.P.M.

SE1/4 SE1/4
SEC. 6

LOT 15
SEC. 6

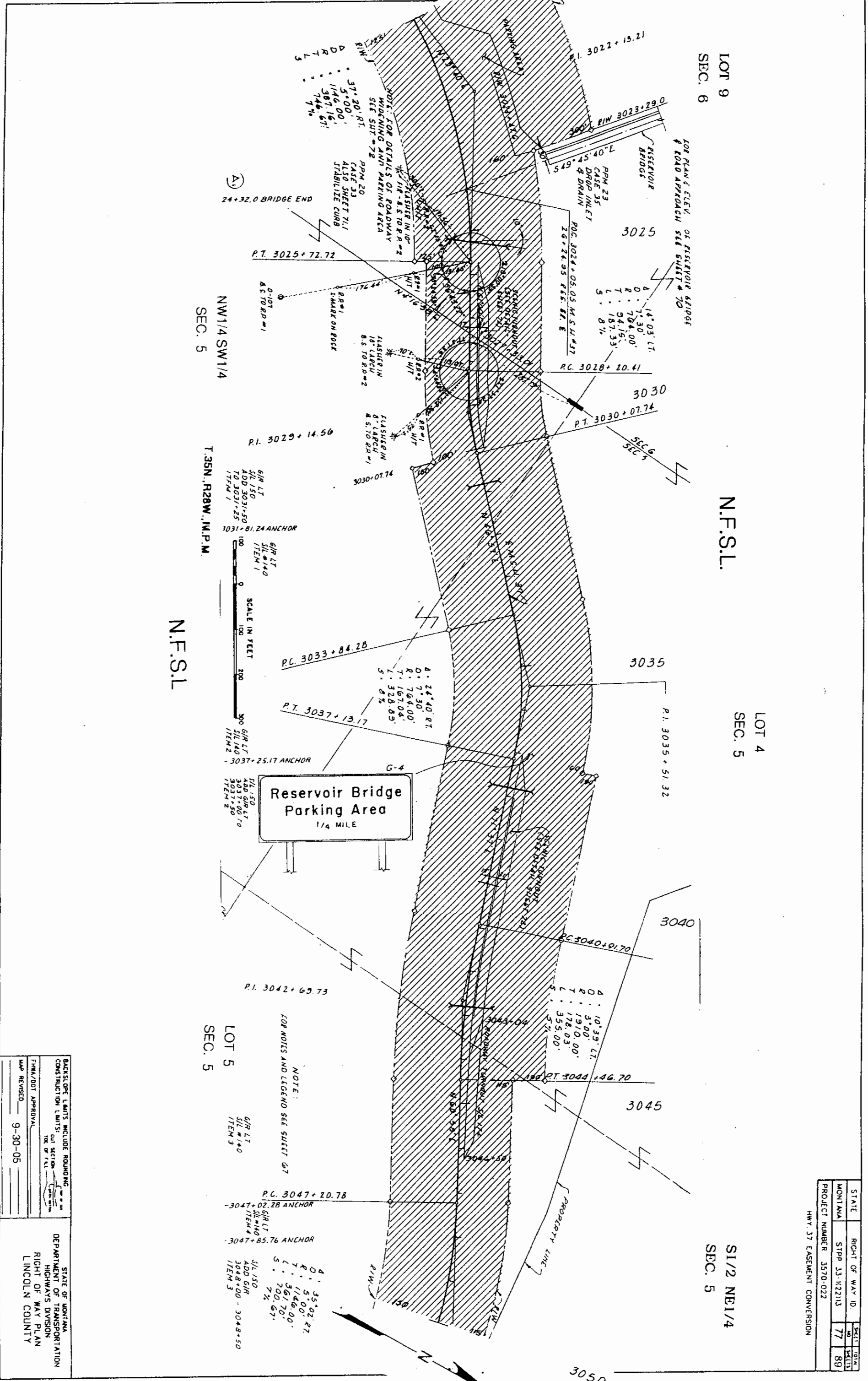
LOT 9
SEC. 6



BACKSLOPE LIMITS INCLUDE ROADWAY
CONSTRUCTION LIMITS: SEE SECTION
108 OF T.E.L.
FHWA/DOT APPROVAL
MAP REVISED 9-30-05

STATE OF MONTANA
DEPARTMENT OF TRANSPORTATION
HIGHWAYS DIVISION
RIGHT OF WAY PLAN
LINCOLN COUNTY

STATE	RIGHT OF WAY ID.	SHEET NO.	TOTAL SHEETS
MONTANA	STPP 33-12213	76	89
PROJECT NUMBER 3570-022		HWY. 37 EASEMENT CONVERSION	



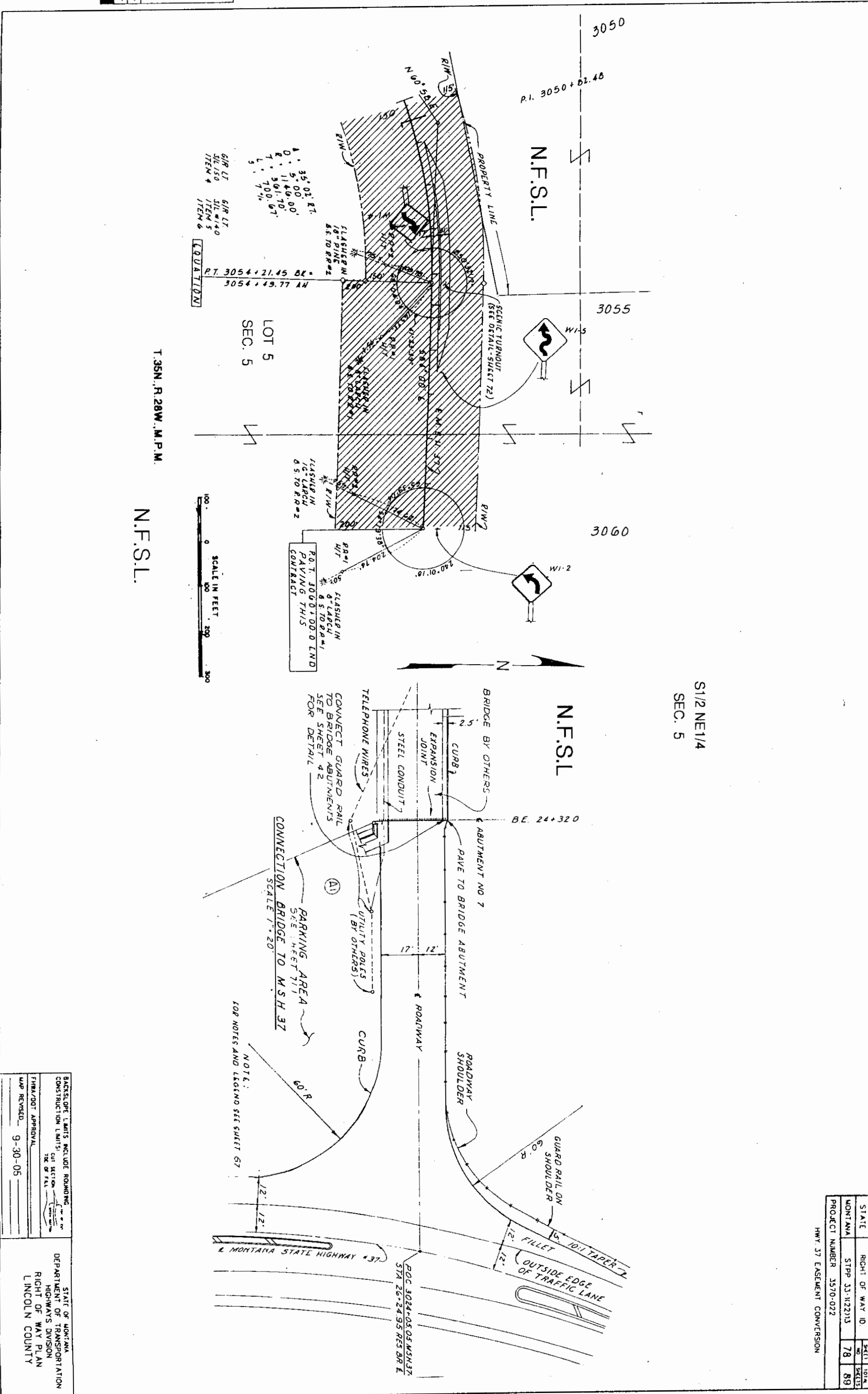
**Reservoir Bridge
Parking Area**
1/4 MILE

NOTE:
FOR NOTES AND LEGEND SEE SHEET G7

BACKSIGHT LIMITS INCLUDE ROUNDING
CONSTRUCTION LIMITS:
CUT SECTION
FHA/DOT APPROVAL
MAP REVISED 9-30-05

STATE OF MONTANA
DEPARTMENT OF TRANSPORTATION
HIGHWAYS DIVISION
RIGHT OF WAY PLAN
LINCOLN COUNTY

STATE	RIGHT OF WAY ID.	SCALE	DATE
MONTANA	STPP 33-112213	77	89
PROJECT NUMBER 3578-022		HWY 37 EASEMENT CONVERSION	



T.35N., R.28W., M.P.M.
N.F.S.L.

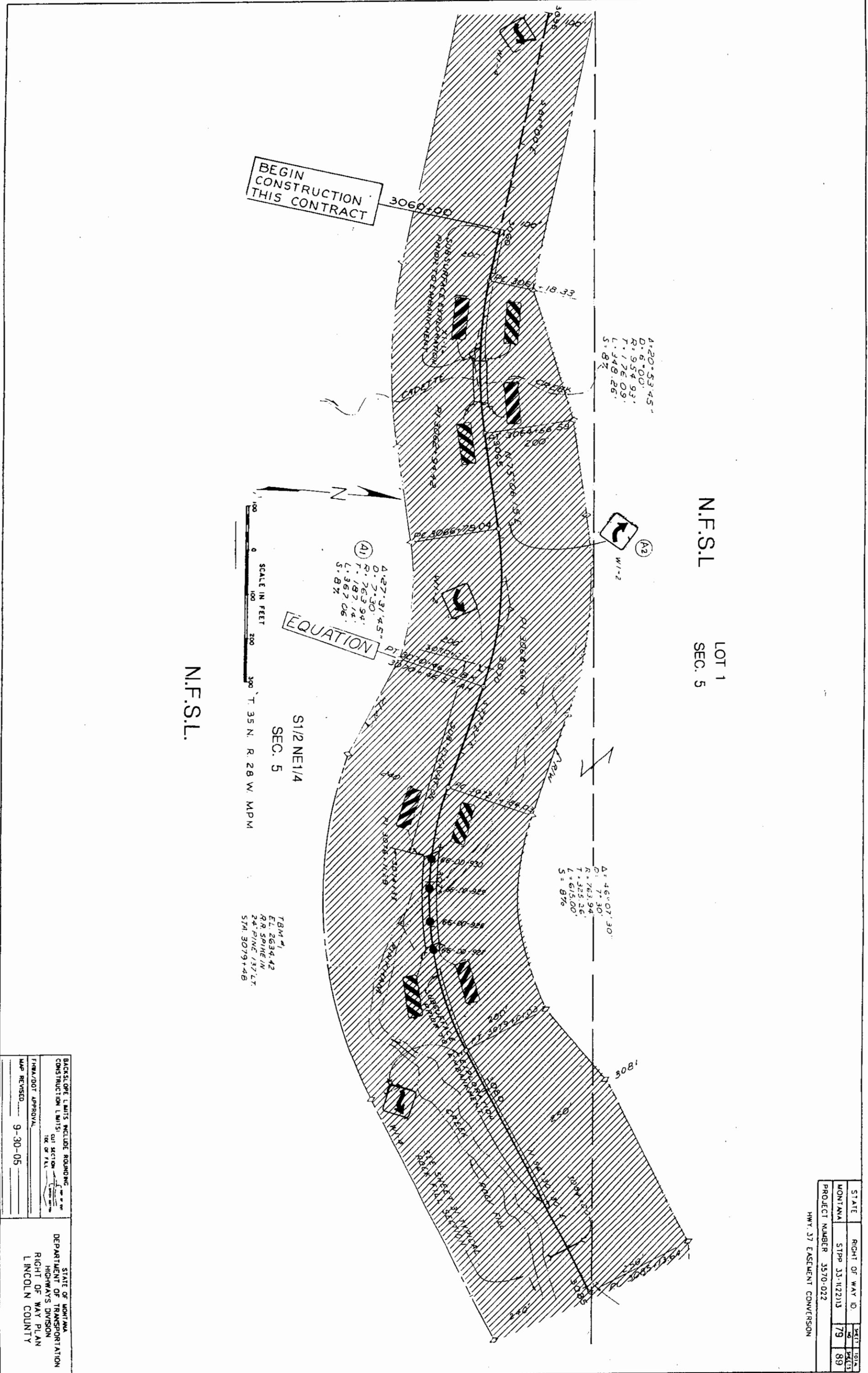
S1/2 NE1/4
SEC. 5

STATE	RIGHT OF WAY ID.	SHEET	TOTAL SHEETS
MONTANA	STPP 33-K22113	78	89
PROJECT NUMBER 3570-022		HWY 37 EASEMENT CONVERSION	

BACKSLOPE LIMITS INCLUDE ROUNDING
CONSTRUCTION LIMITS CUT SECTION
THE OF FILL

STATE OF MONTANA
DEPARTMENT OF TRANSPORTATION
HIGHWAYS DIVISION
RIGHT OF WAY PLAN
LINCOLN COUNTY

THRU/OUT APPROVAL
MAP REVERSED 9-30-05

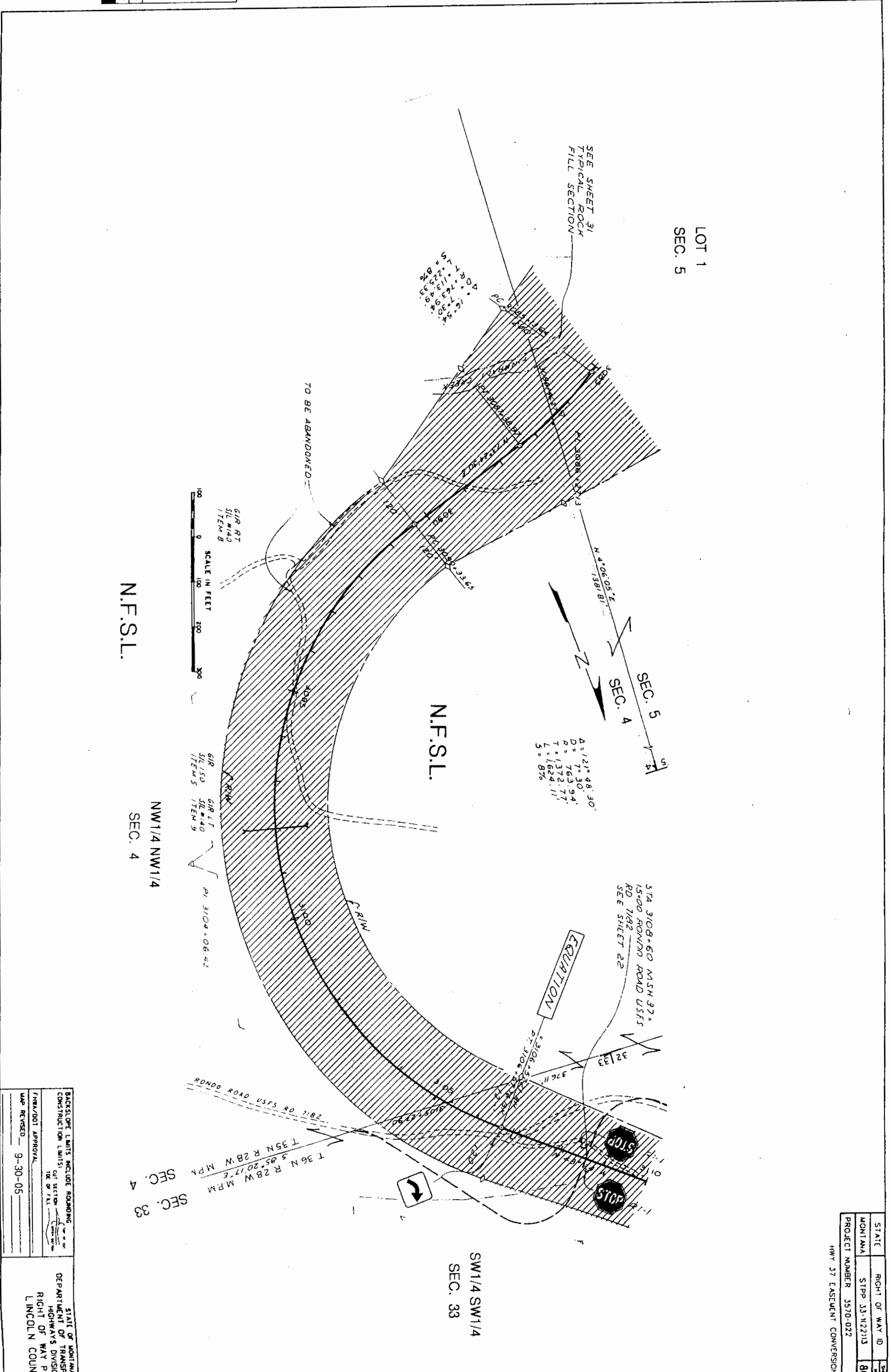


STATE	RIGHT OF WAY ID.	SHEET NO.
MONTANA	STPP 33-122113	79
PROJECT NUMBER	3570-022	89

HWY. 37 EASEMENT CONVERSION

BACKSLOPE LIMITS INCLUDE ROUNDING
CONSTRUCTION LIMITS: CUT SECTION
100' OR 120'
FHWA/DOT APPROVAL: _____
MAP REVISION: 9-30-05

STATE OF MONTANA
DEPARTMENT OF TRANSPORTATION
HIGHWAYS DIVISION
RIGHT OF WAY PLAN
LINCOLN COUNTY



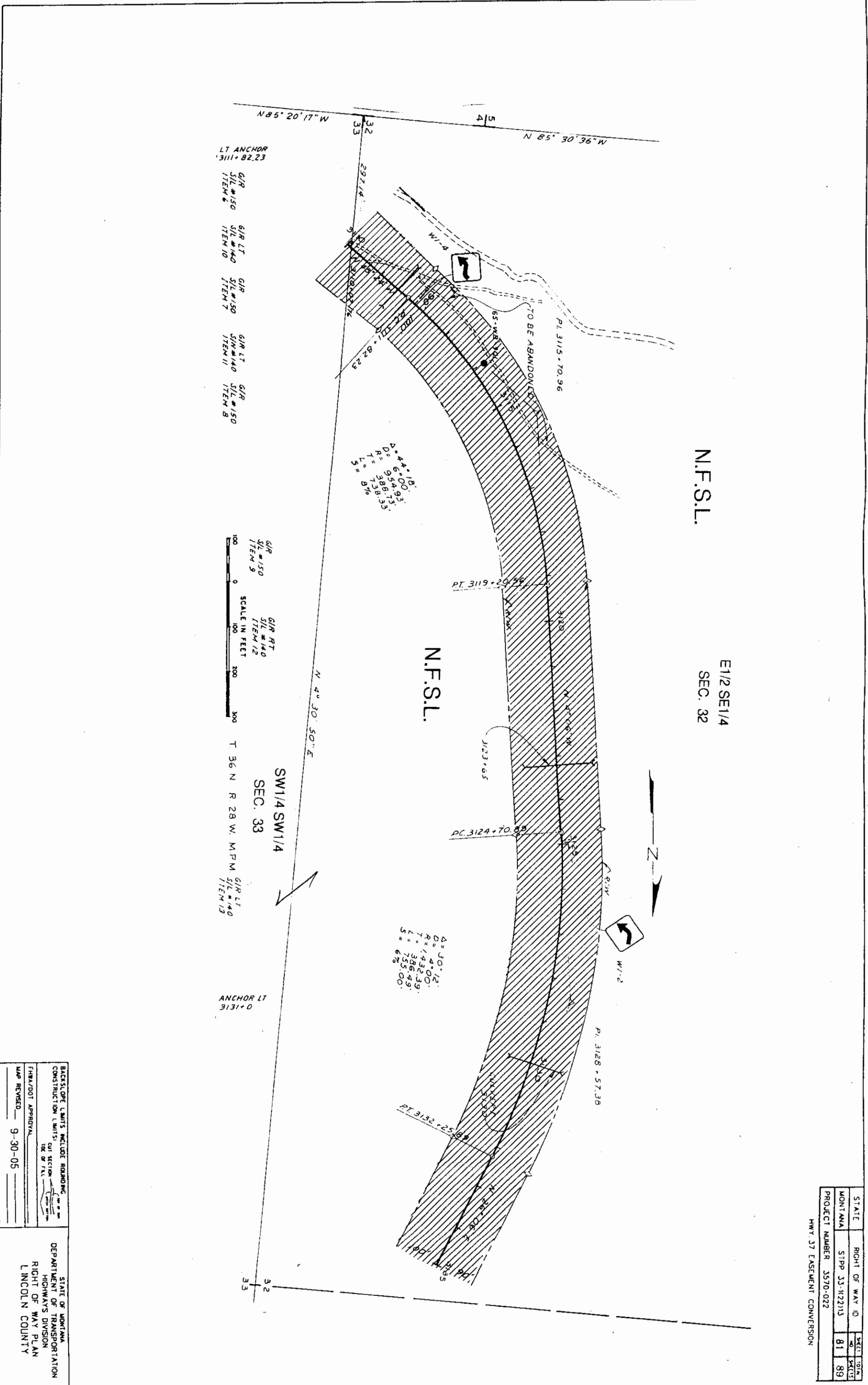
STATE	RIGHT OF WAY ID	Sheet	101A
MONTANA	STPP 33-112213	80	89
PROJECT NUMBER	3570-022		

HWY. 37 EASEMENT CONVERSION

STATE OF MONTANA
DEPARTMENT OF TRANSPORTATION
HIGHWAYS DIVISION
RIGHT OF WAY PLAN
LINCOLN COUNTY

BACKSLOPE LIMITS INCLUDE ROUNDING
CONSTRUCTION LIMITS:
CUT SECTION
DIR. OF FILL
FHWA/DOI APPROVAL
MAP REVISED 9-30-05

RDROW



LT ANCHOR
3111+82.23

G/R S/L #150
ITEM 6

G/R LT S/L #140
ITEM 10

G/R S/L #150
ITEM 7

G/R LT S/L #140
ITEM 11

G/R S/L #150
ITEM 8

$\Delta = 44^{\circ} 18'$
 $D = 654.93'$
 $R = 958.13'$
 $T = 728.33'$
 $L = 816'$
 $S =$

G/R S/L #150
ITEM 9

G/R RT S/L #140
ITEM 12

SCALE IN FEET

0 100 200 300

SW1/4 SW1/4
SEC. 33

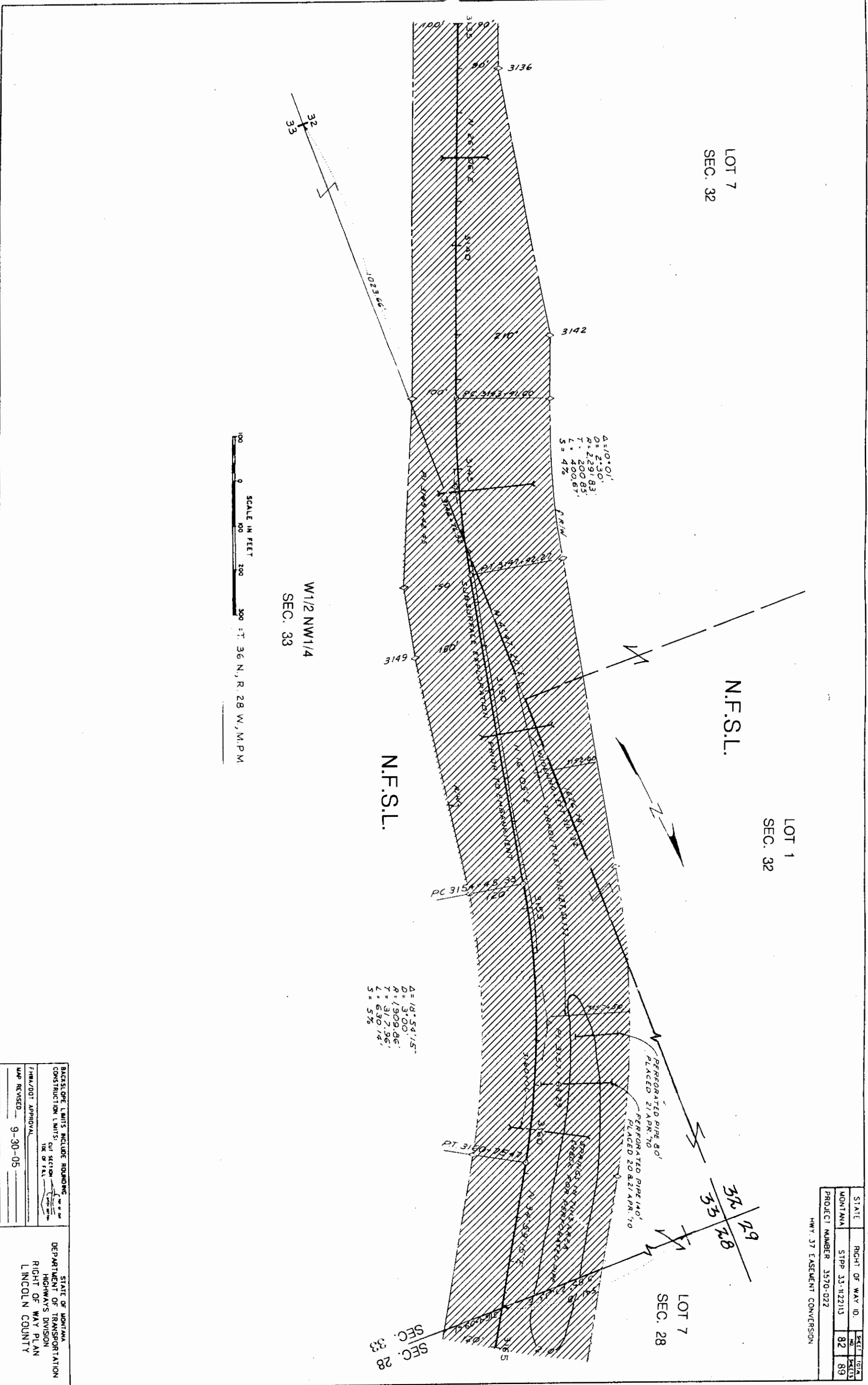
T 36 N R 28 W M.P.M. S/L #140
ITEM 13

ANCHOR LT
3131+0

$\Delta = 30^{\circ} 12'$
 $D = 470.0'$
 $R = 1432.39'$
 $T = 386.49'$
 $L = 635.00'$
 $S =$

BACKSLOPE LIMITS INCLUDE BARRICADING CONSTRUCTION LIMITS: CUT SECTION TOP OF FILL	STATE OF MONTANA DEPARTMENT OF TRANSPORTATION HIGHWAYS DIVISION RIGHT OF WAY PLAN LINCOLN COUNTY
FINAL/DOT APPROVAL	
MAP REVISED 9-30-05	

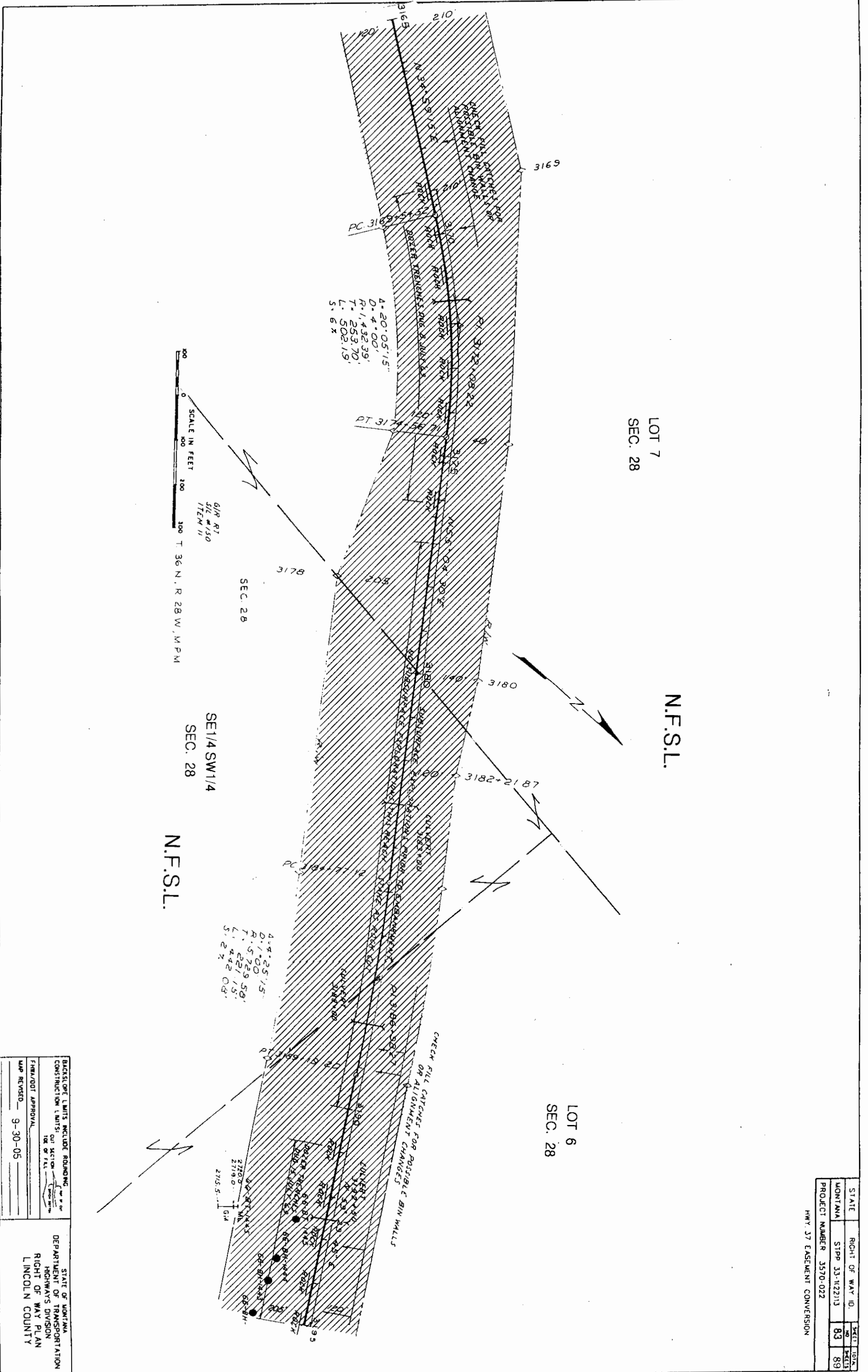
STATE	RIGHT OF WAY ID	SHEET	TOTAL
MONTANA	STPP 33-N22113	81	89
PROJECT NUMBER 3570-022		Hwy. 37 EASEMENT CONVERSION	



STATE	RIGHT OF WAY ID.	SCALE
MONTANA	STPP 33-N22113	82
PROJECT NUMBER	3570-022	89
HWY. 37 EASEMENT CONVERSION		

BACKSLOPE LIMITS INCLUDE ROUNDING
CONSTRUCTION LIMITS: CUT SECTION
TAKEN FROM FIELD
FHWA/DOJ APPROVAL
MAP REVISED 9-30-05

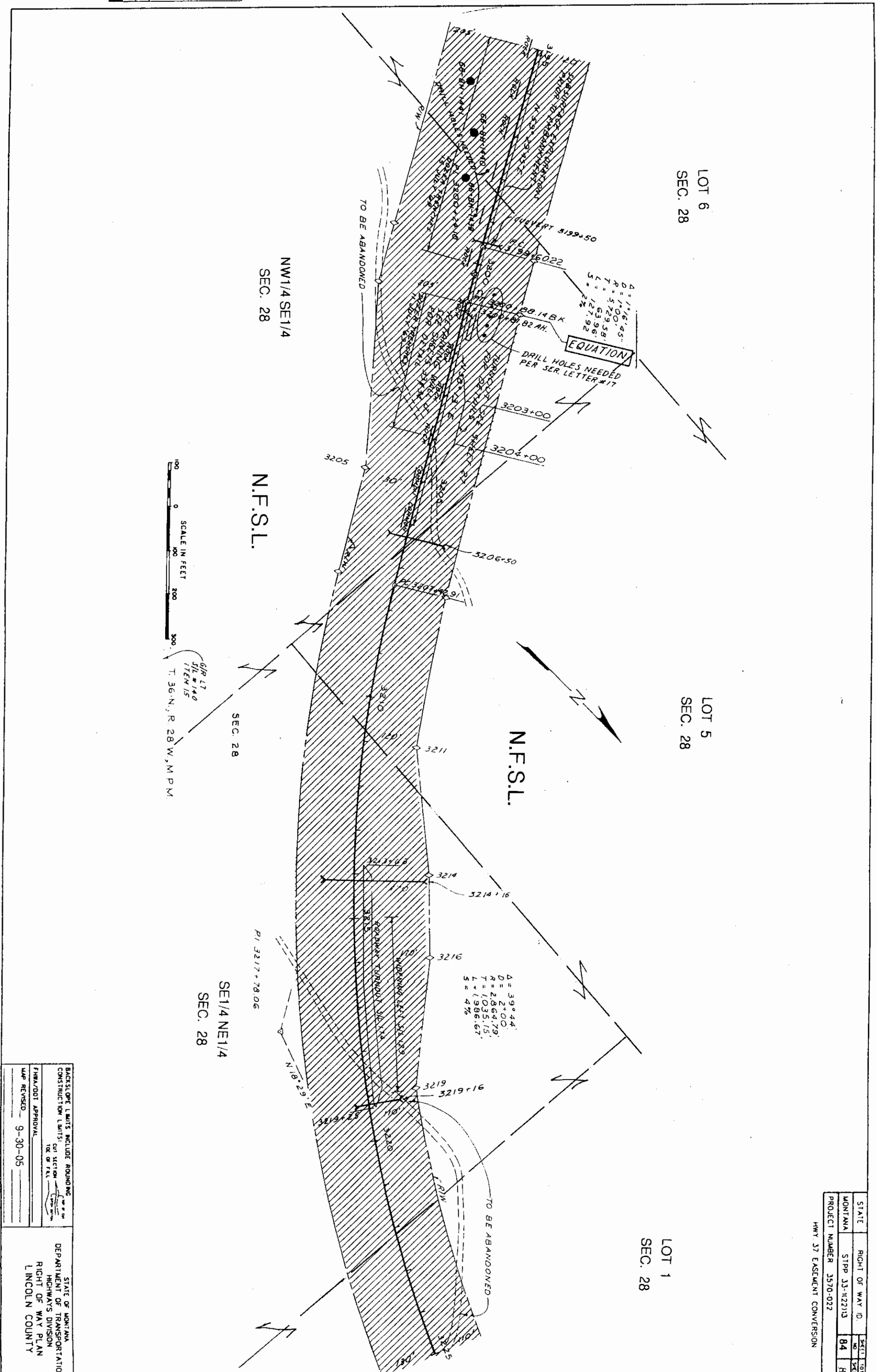
STATE OF MONTANA
DEPARTMENT OF TRANSPORTATION
HIGHWAYS DIVISION
RIGHT OF WAY PLAN
LINCOLN COUNTY



STATE	RIGHT OF WAY ID.	SCALE	DATE
MONTANA	STPP 33-112213	83	89
PROJECT NUMBER 3570-022		HWY. 37 EASEMENT CONVERSION	

BACKSLOPE LIMITS INCLUDE ROUNDING
CONSTRUCTION LIMITS: OUT SECTION
FHA/DOT APPROVAL
MAP REVISED 9-30-05

STATE OF MONTANA
DEPARTMENT OF TRANSPORTATION
HIGHWAYS DIVISION
RIGHT OF WAY PLAN
LINCOLN COUNTY



LOT 6
SEC. 28

LOT 5
SEC. 28

LOT 1
SEC. 28

NW1/4 SE1/4
SEC. 28

N.F.S.L.

SEC. 28

SE1/4 NE1/4
SEC. 28

SCALE IN FEET
0 100 200 300

6/R 17
S/L # 140
I/TEN 15
T. 36 N., R. 28 W., M.P.M.

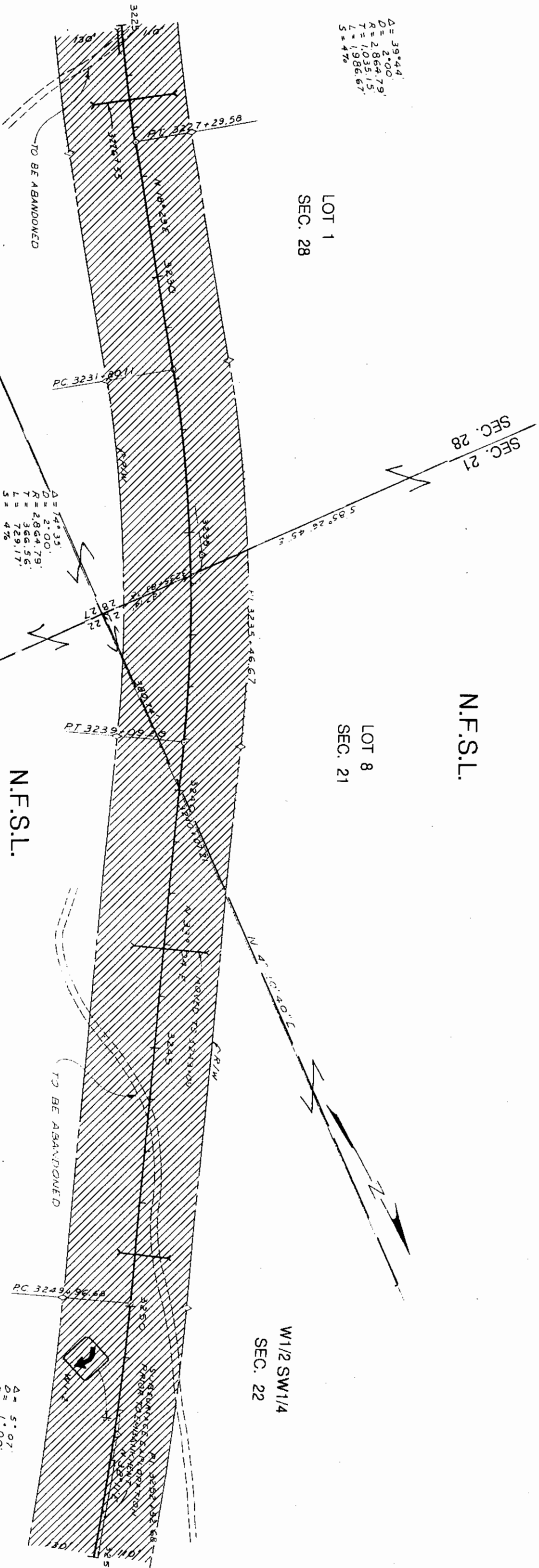
EQUATION
DRILL HOLES NEEDED
PER SER. LETTER #17

Δ = 39.44'
D = 27.0'
R = 2864.79'
T = 1035.15'
L = 1986.67'
S = 4.7%

BACKSLOPE LIMITS INCLUDE ROUNDING	STATE OF MONTANA
CONSTRUCTION LIMITS: CUT SECTION	DEPARTMENT OF TRANSPORTATION
FHA/DOT APPROVAL	HIGHWAYS DIVISION
MAP REVISED 9-30-05	RIGHT OF WAY PLAN
	LINCOLN COUNTY


STATE	RIGHT OF WAY ID	SHEET NO	TOTAL SHEETS
MONTANA	STPP 33-112213	84	89
PROJECT NUMBER 3570-022		HWY 37 EASEMENT CONVERSION	

Δ = 39°44'
 D = 2°00'
 R = 2864.79'
 T = 1035.15'
 L = 1986.67'
 S = 47%



Δ = 74°35'
 D = 2°00'
 R = 2864.79'
 T = 366.56'
 L = 729.17'
 S = 47%

Δ = 5°07'
 D = 1°00'
 R = 5729.58'
 T = 256.00'
 L = 511.67'
 S = 2%



T 36 N, R 28 W, M.P.M.

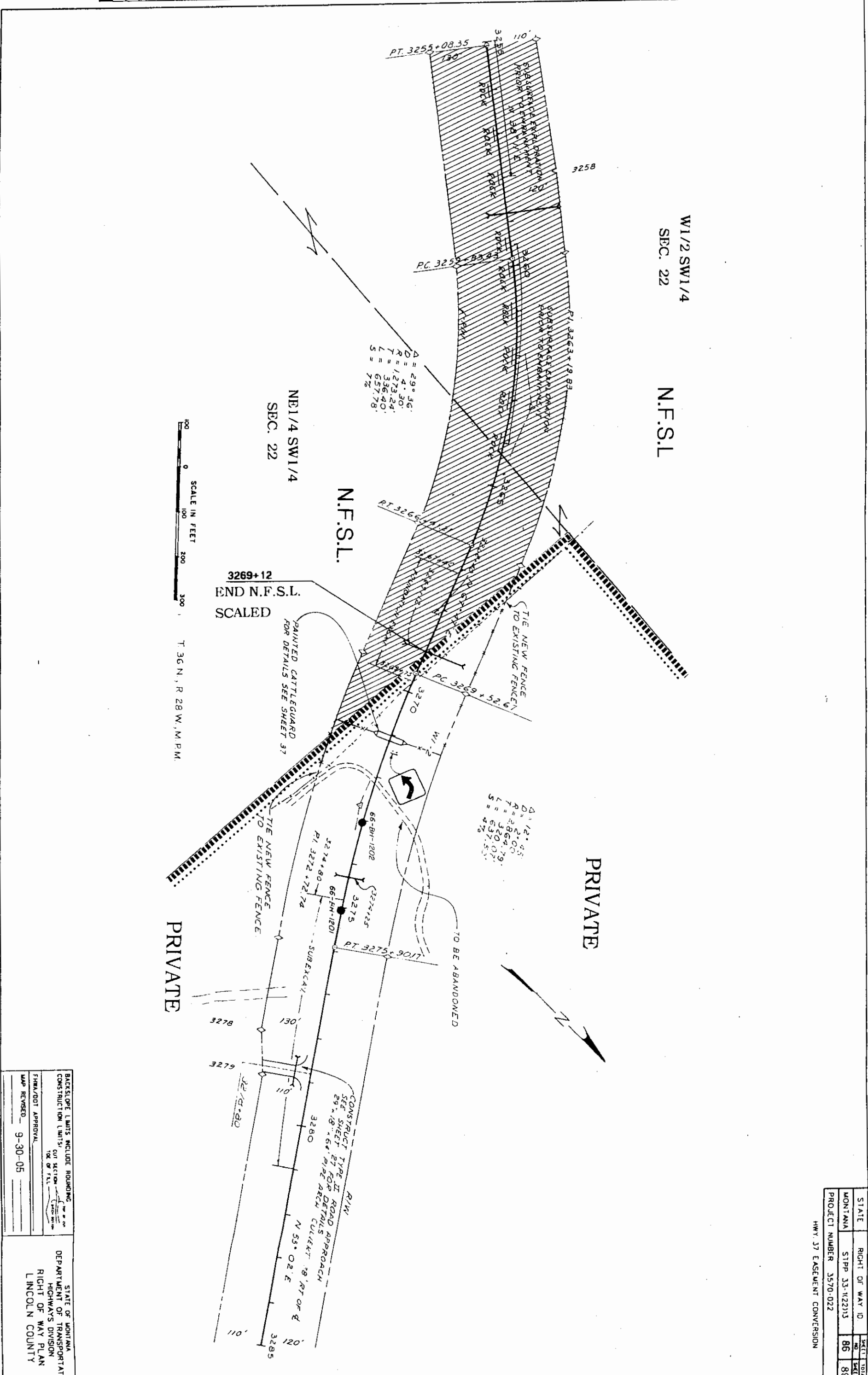
SEC. 21
 SEC. 22

STATE	RIGHT OF WAY ID.	SHEET NO.	TOTAL SHEETS
MONTANA	STPP 33-W2213	85	89
PROJECT NUMBER 3570-022			
HWY 37 EASEMENT CONVERSION			

BACKSLOPE LIMITS INCLUDE ROUNDING
 CONSTRUCTION LIMITS ON SECTIONS
 THE OF FILL

STATE OF MONTANA
 DEPARTMENT OF TRANSPORTATION
 HIGHWAYS DIVISION
 RIGHT OF WAY PLAN
 LINCOLN COUNTY

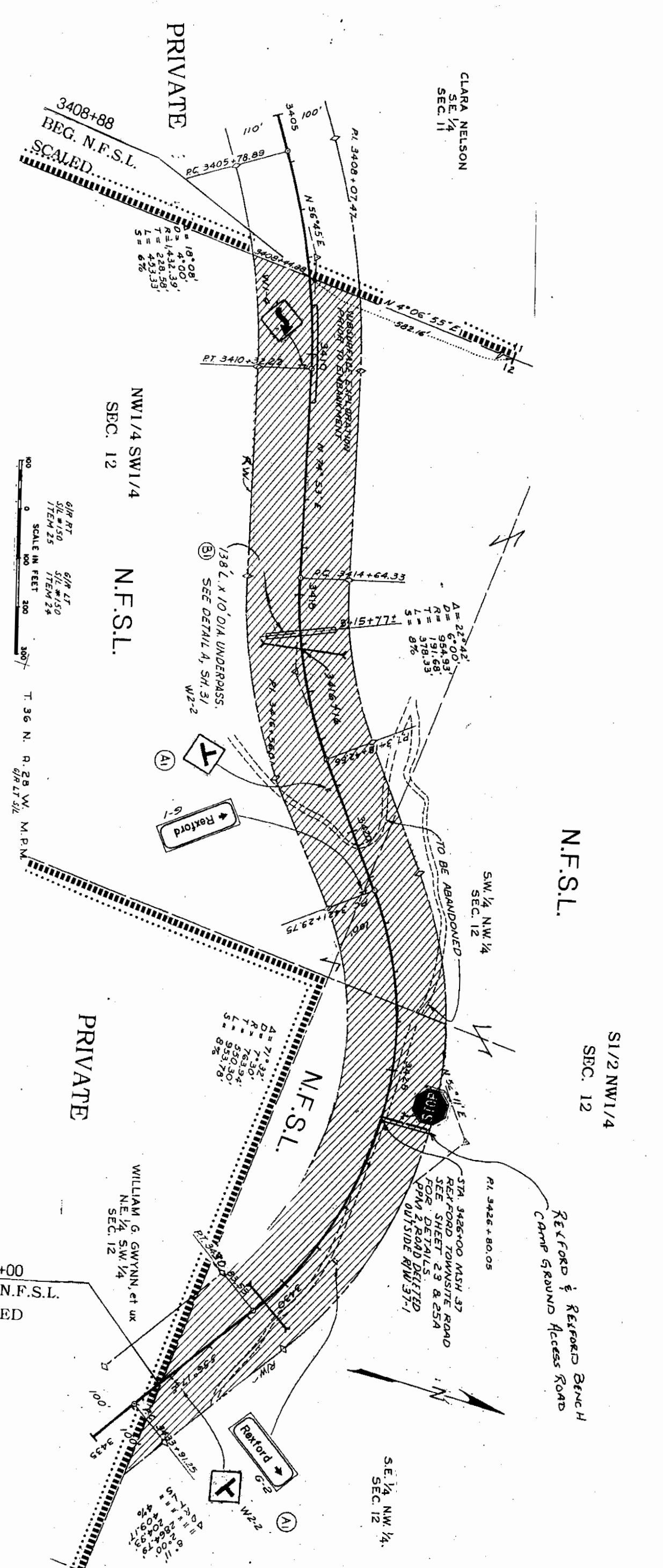
FINA/DOT APPROVAL
 MAP REVISED 9-30-05



SCALE IN FEET
 0 100 200 300
 T 36 N., R 28 W., M.P.M.

DATE/SHEET LIMITS INCLUDE ROUNDING.
 CONSTRUCTION LIMITS: CUT SECTION 100' OF P.L.
 FILL SECTION 100' OF P.L.
 STATE OF MONTANA
 DEPARTMENT OF TRANSPORTATION
 HIGHWAYS DIVISION
 RIGHT OF WAY PLAN
 LINCOLN COUNTY
 MAP REVERSED 9-30-05

STATE	RIGHT OF WAY ID	SHEET	TOTAL
MONTANA	STPP 33-1(22)13	86	89
PROJECT NUMBER 3570-022		HWY. 37 EASEMENT CONVERSION	



SCALE IN FEET
0 100 200 300

SCALE IN FEET
0 100 200 300

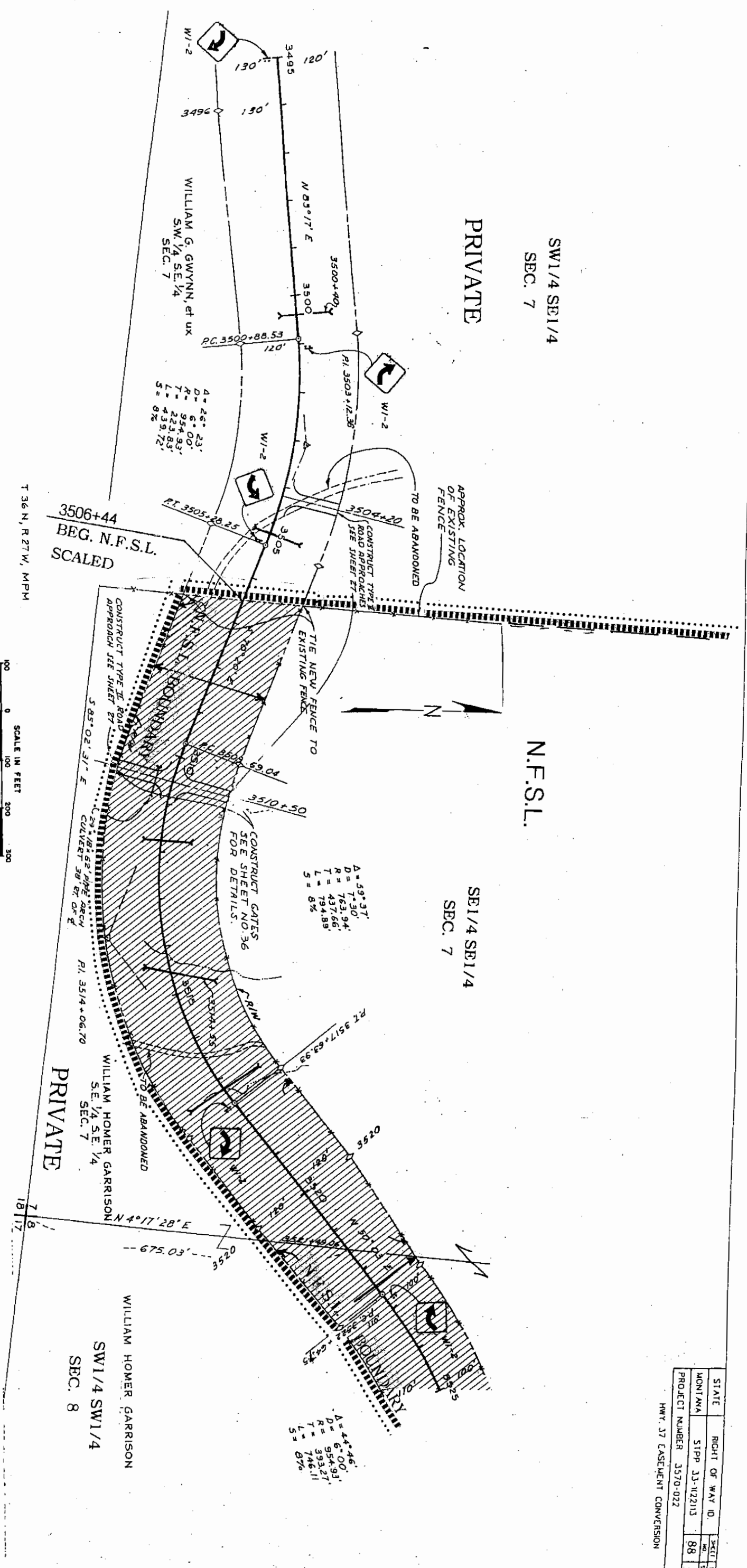
T. 36 N. R. 28 W. M.P.M.
G.P.R. LT. 51L

BACKSLOPE LIMITS INCLUDE ROUNDING
CONSTRUCTION LIMITS:
CONSTRUCTION LIMITS:
CONSTRUCTION LIMITS:
CONSTRUCTION LIMITS:

STATE OF MONTANA
DEPARTMENT OF TRANSPORTATION
HIGHWAYS DIVISION
RIGHT OF WAY PLAN
LINCOLN COUNTY

DATE REVISED 9-30-05

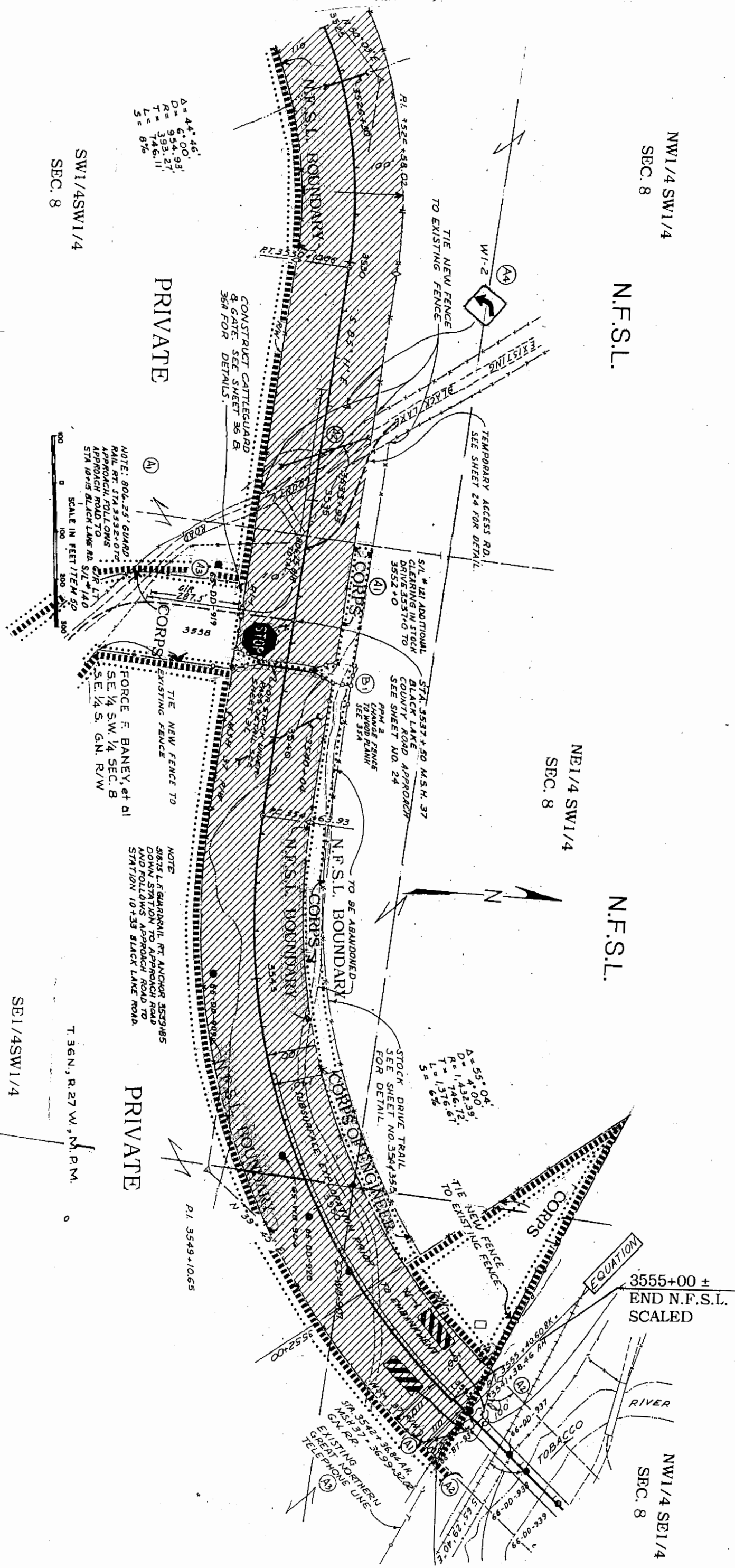
STATE	RIGHT OF WAY ID.	SHEET NO.	TOTAL SHEETS
MONTANA	STPP 33-N2213	87	89
PROJECT NUMBER 3570-022		HWY. 37 CASEMENT CONVERSION	



BACKSLOPE LIMITS INCLUDE ROUNDING
CONSTRUCTION LIMITS: SEE SECTION
FHWA/DOI APPROVAL: [Signature]
DATE REVISION: 9-30-05, 5-17-06

STATE OF MONTANA
DEPARTMENT OF TRANSPORTATION
HIGHWAYS DIVISION
RIGHT OF WAY PLAN
LINCOLN COUNTY

STATE	RIGHT OF WAY ID.	SHEET NO.	TOTAL SHEETS
MONTANA	STPP 33-122113	88	89
PROJECT NUMBER 3570-022		HWY. 37 EASEMENT CONVERSION	



Δ = 44.46'
D = 6.00'
R = 954.93'
T = 393.27'
L = 146.11'
S = 8%

SW1/4SW1/4
SEC. 8

NW1/4 SW1/4
SEC. 8

N.F.S.L.

NE1/4 SW1/4
SEC. 8

N.F.S.L.

SE1/4SW1/4
SEC. 8

T. 36N., R. 27W., N. 1/4 P.M.

PRIVATE

NOTE: 806.25' GUARDRAIL RT ANCHOR 353985 DOWN STATION TO APPROACH ROAD AND FOLLOWS APPROACH ROAD TO STATION 10+33 BLACK LAKE ROAD.

NOTE: 806.25' GUARDRAIL RT ANCHOR 353985 APPROACH ROAD TO C/R LT STA 10+15 BLACK LAKE RD. S/L # 140

SCALE IN FEET / 1" = 50'

P.L. 3549-1065

STATE	RIGHT OF WAY ID.	SHEET NO.
MONTANA	STIP 23-1122113	89
PROJECT NUMBER	3570-022	89
HWY. 37 EASEMENT CONVERSION		

BACKSLOPE LIMITS INCLUDE ROUNDING
CONSTRUCTION LIMITS:
CUT SECTION
TOP OF FILL
FHWA/DOI APPROVAL

STATE OF MONTANA
DEPARTMENT OF TRANSPORTATION
HIGHWAYS DIVISION
RIGHT OF WAY PLAN
LINCOLN COUNTY

MAP REVISED: 9-30-05 - 2-24-06
5-17-06