PLANS
NOT
TO
SCALE

# MONTANA DEPARTMENT OF TRANSPORTATION

| STATE | RIGHT OF WAY ID. | SHEET NO. | TOTAL SHEETS |
|---|---|---|---|
| MONTANA | ER 308-1(19)2 | 1 | 3 |
| PROJECT NUMBER 3656-019 | | | |

FLOOD REPAIR - E OF RED LODGE

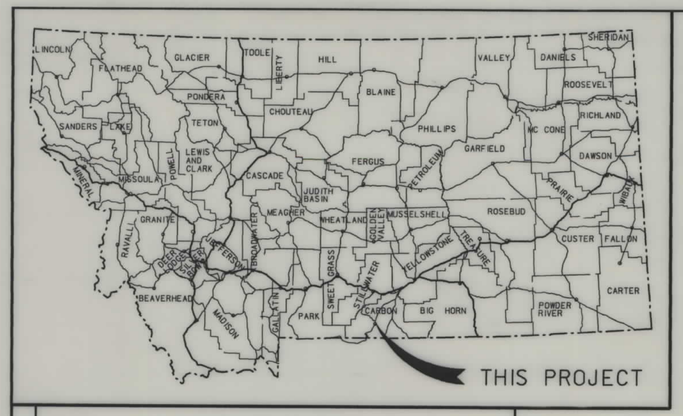


## CONVENTIONAL SIGNS

PROPOSED RIGHT OF WAY LINE
EXISTING RIGHT OF WAY LINE
RAILROAD RIGHT OF WAY LINE
CENTERLINE (℄) OR PROJECTED LINE
STK'D CENTERLINE
SECTION LINE
OWNERSHIP BOUNDARY
FULL ACCESS CONTROL (AC)
LIMITED ACCESS CONTROL
EXISTING ACCESS CONTROL
PRESENT TRAVELED WAY (P.T.W.)
FENCE LINE
EXISTING GUARDRAIL
PROPOSED GUARDRAIL
GATE IN FENCE
CATTLE GUARD: EXIST. - PROPOSED
SECTION CORNER (FOUND / UNFOUND)
1/4 SECTION CORNER
CLOSING CORNER
MEANDER CORNER
CENTER OF SECTION
RIGHT OF WAY MONUMENT
PROPERTY CORNER PIN
POWER POLE IN PLACE
TELEPHONE POLE IN PLACE
TELEGRAPH POLE IN PLACE
LIGHT POLE
PROPOSED CULVERT
EXISTING CULVERT
OUTLET DITCH
INLET DITCH
EXISTING DITCH
CHANNEL CHANGES (CH. CH.)
DITCH BLOCK
RIPRAP
BRIDGES
RAILROADS
PARCEL NUMBERS (2)
APPROACH: EXIST.- PROPOSED

# RIGHT OF WAY PLAN OF FEDERAL AID PROJECT ER 308-1(19)2 CARBON COUNTY

0 Kilometers

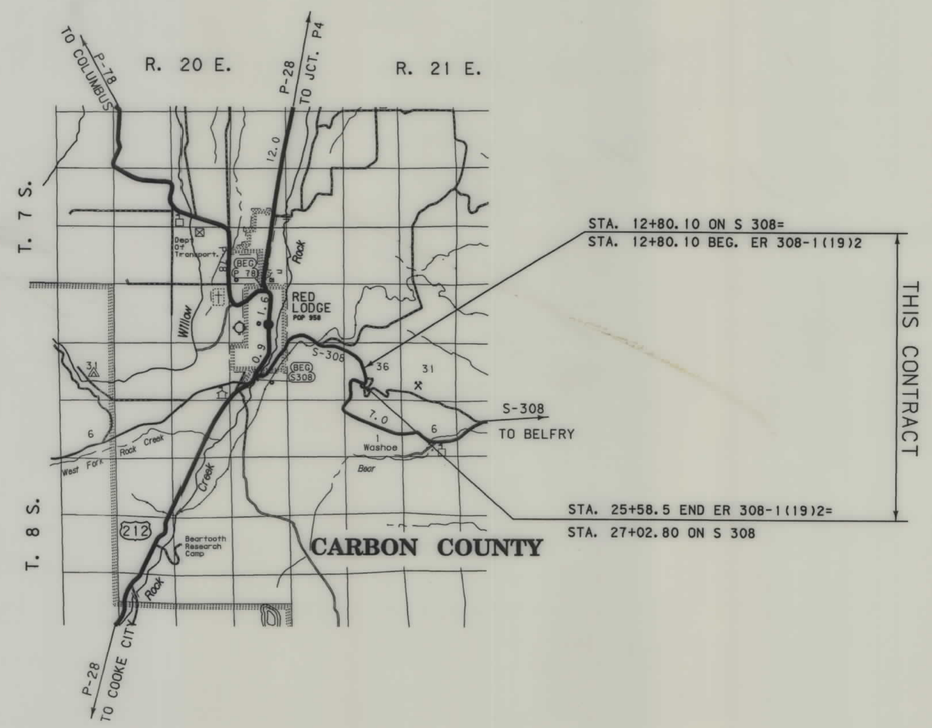


| ASSOCIATED PROJECT AGREEMENT NUMBER |
|---|
| ER 308-1(19)2 PE |

| RELATED PROJECTS |
|---|
| RS 302-1(3)0 PE |

FHWA/DOH APPROVAL 2-25-98
MAP REVISED 3-3-98

NOTES: 1. ALL MEASUREMENTS ARE METRIC EXCEPT AS NOTED

JCW

RDROW
MONTANA CADD
3
2
c:\dgn\3656111.rdw Mar 03, 1998 11:35:25

| FED. ROAD DIST. NO. | STATE OF MONTANA | FED. AID PROJECT NUMBERS CONST. NO. | R/W NO. | STATE NO. | SHEET NO. | TOTAL SHEETS |
|---|---|---|---|---|---|---|
| | | | ER 308-1(19)2 | | 2 | 3 |

PROJECT NUMBER 3656

FLOOD REPAIR - E OF RED LODGE

## OWNERSHIPS

| PARCEL | NAME | ADDRESS | TOTAL AREA | GROSS R/W AREA | P. T. W. AREA | AREA TO BE ACQUIRED | REMAINDER LEFT | REMAINDER RIGHT | CONST. PERMIT AREA |
|---|---|---|---|---|---|---|---|---|---|
| 1 | SINCLAIR OIL | SEE SHEET 3 | | | | | | | |

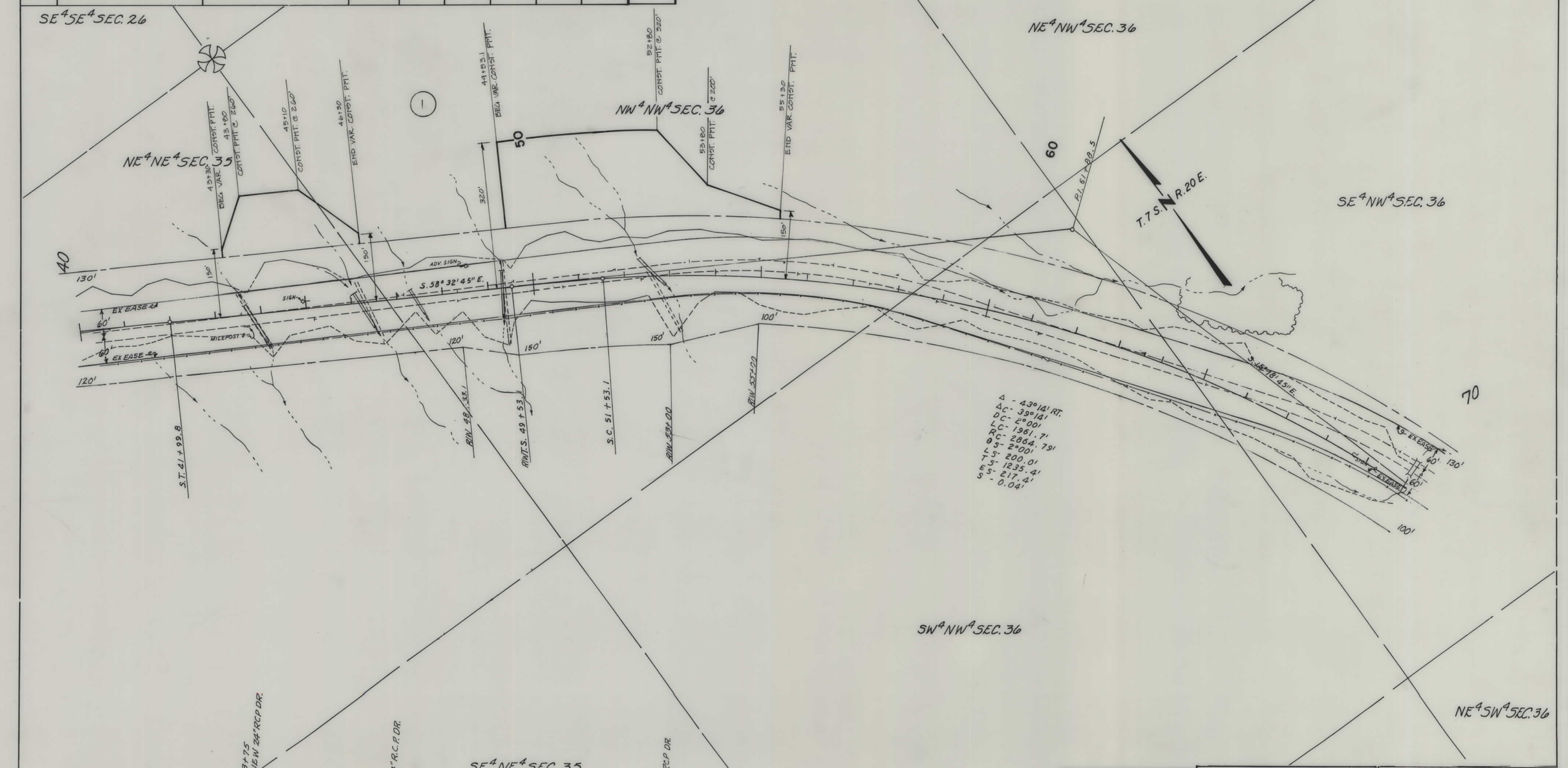


| NOTE | CONSTRUCTION LIMITS TOP OF CUT / TOE OF FILL | STATE OF MONTANA DEPARTMENT OF HIGHWAYS LAND REQUIRED FOR RIGHT OF WAY |
|---|---|---|
| CONSTRUCTION LIMITS INCLUDE BACKSLOPE ROUNDING | MAP TRANS. TO R/W MAP REVISED MAR. 3, 1992, APRIL 17, 93 | CARBON COUNTY |

| PARCEL | NAME | ADDRESS | TOTAL | GROSS | PTW | NET | REMAIDER LEFT | REMAIDER RIGHT | CONST. PERMIT |
|---|---|---|---|---|---|---|---|---|---|
| 1 | SINCLAIR OIL CORPORATION, A WYOMING CORP. | 550 EAST SOUTH TEMPLE, SALT LAKE CITY, UTAH 84102 | * | | | | | | 5.72 AC. |

| FED. ROAD DIST. NO. | STATE OF MONTANA | FED. AID PROJECT NUMBERS CONST. NO. | R/W NO. | STATE NO. | SHEET NO. | TOTAL SHEETS |
|---|---|---|---|---|---|---|
| | | | ER 308-1(19)2 | | 3 | 3 |

PROJECT NUMBER 3656

FLOOD REPAIR - E OF RED LODGE

SE4 NW4 SEC. 36

* 720 TOTAL CONTIGUOUS ACRES IN SECTION 36, T.7S., R.20E.

NE4 SW4 SEC. 36

SE4 SW4 SEC. 36

NW4 NW4 SEC. 36

SW4 NW4 SEC. 36

NW4 SW4 SEC. 36

SW4 SW4 SEC. 36

SE4 NE4 SEC. 35

SECTION 36

T. 7 S., R. 20 E.

STA'D S.15°18'45"E.

Δ - 145°17' RT.
DC - 109°17'
LC - 18°00'
RC - 60°7.1'
BS - 18°00'
LS - 200.0'
TS - 134.1'
ES - 76.1'
S - 0.08'

Δ - 138°21'30" LT.
DC - 97°51'30"
LC - 17°30'
RC - 72.4.9'
BS - 200.0'
LS - 288.5'
TS - 194.4'
ES - 0.08'
S

N 50°01'45" W.

S. 08°23'15" E.

0.37 AC.

0.07 AC.

MILEPOST 3.2

BEG. VAR. CONST. PMT.

END VAR. CONST. PMT.

BEG. CONST. PMT.

END CONST. PMT.

GROUTED STONE CHUTE

ARROW SIGNS

ARROW SIGN

R/W = EXT. R/W

NOTE

CONSTRUCTION LIMITS INCLUDE BACKSLOPE ROUNDING

AUTH. FOR ACQ. FED. 25 1998

CONSTRUCTION LIMITS
TOP OF CUT
TOE OF FILL

MAP TRANS. TO R/W
MAP REVISED MAR. 3, 1998, APRIL 1, 1998

STATE OF MONTANA
DEPARTMENT OF HIGHWAYS
LAND REQUIRED FOR RIGHT OF WAY
CARBON COUNTY