

GRID STATE PLANE COORDINATES  
 THIS IS A STATE PLANE COORDINATE PROJECT. ALL DIMENSIONS, DISTANCES AND AREAS ON THIS PROJECT ARE GRID. EXCEPT FOR THE EXISTING RW WIDTH DIMENSION, WHICH IS RECORD.  
 THE COMBINATION SCALE FACTOR IS 0.99925142.

# MONTANA DEPARTMENT OF TRANSPORTATION

## RIGHT OF WAY PLAN

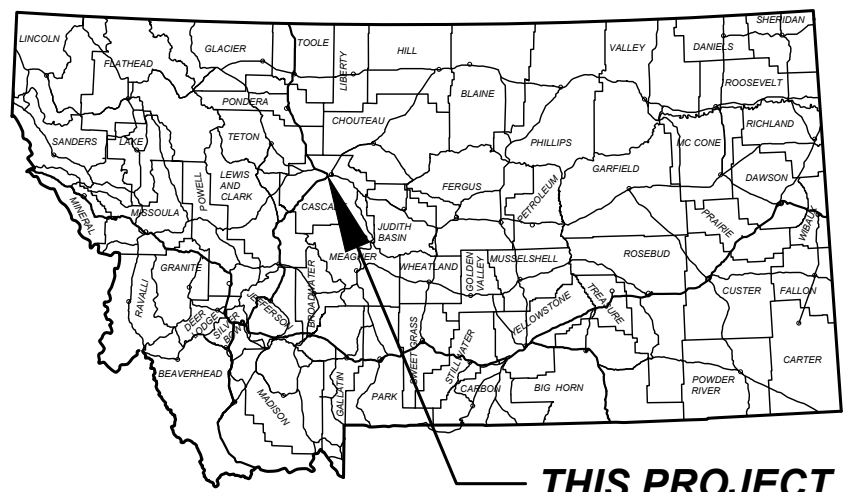
### FEDERAL AID PROJECT IM-NHFP-SSS 15-5(160)278

#### GORE HILL INTERCHANGE - GTF

#### CASCADE COUNTY

LENGTH 1.3 MILES

AN ACCESS CONTROLLED FACILITY  
 PER ACCESS CONTROL RESOLUTION  
 FOR PROJECT IM 15-5(102)277  
 (GORE HILL INTERCHANGE-GTF)  
 AND I-IG-15-5(16)273  
 (GREAT FALLS WEST SIDE)



THIS PROJECT

**PLAN LEGEND**

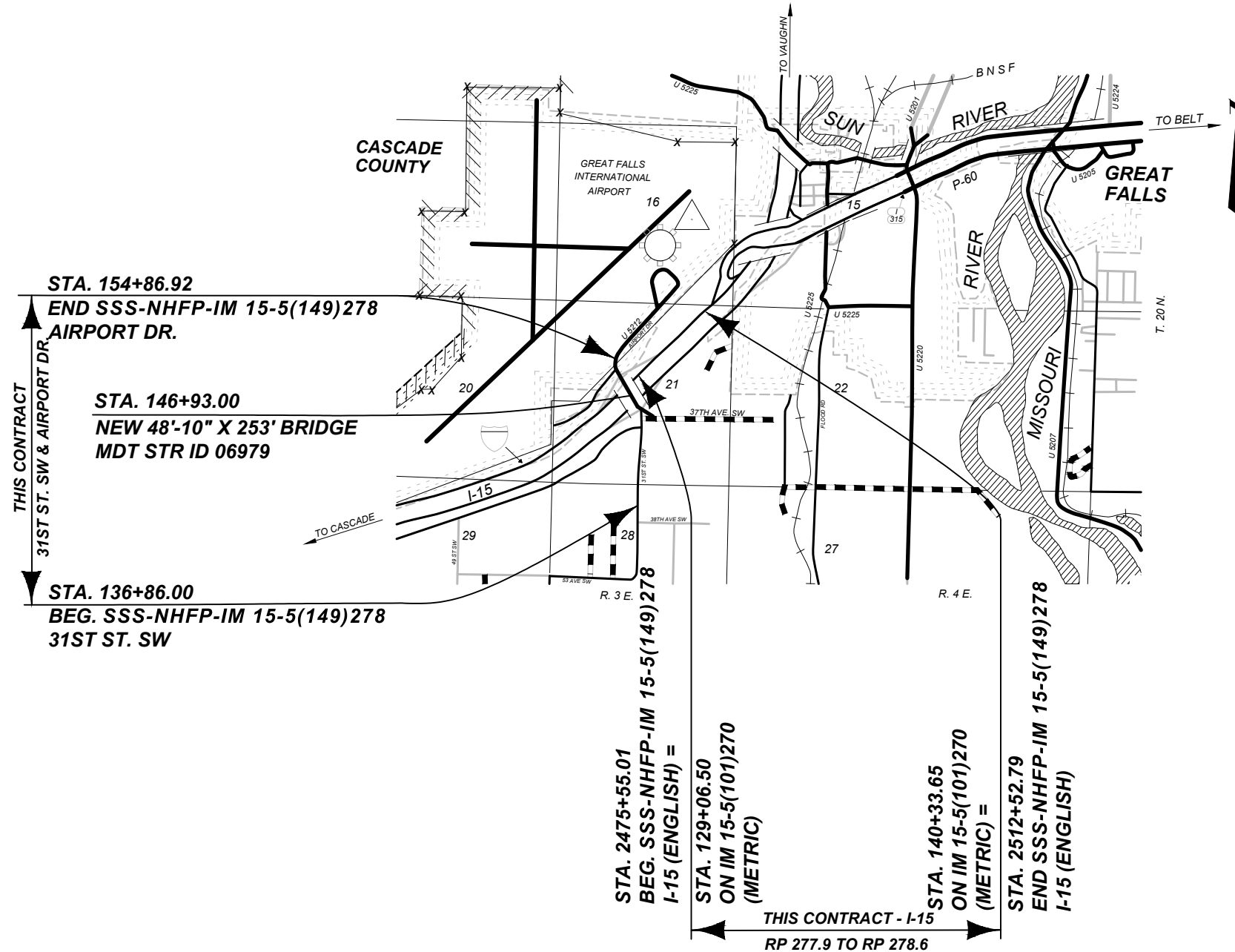
- PROPOSED RIGHT OF WAY LINE
- EXISTING RIGHT OF WAY LINE
- RAILROAD RIGHT OF WAY LINE
- RIGHT OF WAY BASELINE
- SECTION LINE
- OWNERSHIP BOUNDARY
- FULL ACCESS CONTROL
- LIMITED ACCESS CONTROL
- EXISTING FULL ACCESS CONTROL
- EXISTING LIMITED ACCESS CONTROL
- SECTION CORNER
- 1/4 SECTION CORNER
- CLOSING CORNER
- MEANDER CORNER
- CENTER OF SECTION
- 1/8 SECTION CORNER FOUND
- RIGHT OF WAY MONUMENT
- PROPERTY CORNER PIN
- PARCEL NUMBERS
- RAILROADS
- EXISTING DITCH
- CONSTRUCTION LIMITS
- CUT SECTION
- TOE OF FILL

ASSOCIATED PROJECT AGREEMENT NUMBERS

R/W	IM-NHFP-SSS 15-5(160)278
I. C.	
P. E.	IM 15-5(148)278

RELATED PROJECTS

- IM 15-5(102)277
- I-15-5(29)259
- I-IG-15-5(16)273
- FAP 218(5)
- FAP 218(6)



FOR EXISTING R/W RETRACEMENT, SEE CERTIFICATE OF SURVEY NO. S-0005259 & S-0004465.

PROJECT NAME  
**GORE HILL INTERCHANGE - GTF**

COUNTY  
**CASCADE COUNTY**

PROJECT ID  
**IM-NHFP-SSS 15-5(160)278**

UPN  
**9345-160-001**

FHWA/MDT APPROVAL: 11/03/2025

MAP REVISED:



RIGHT OF WAY PLAN

**OWNERSHIP**

PARCEL	NAME	ADDRESS	TOTAL AREA	GROSS R/W AREA	EX. EASE. AREA	NET AREA	CONST. PMT. AREA	EASEMENT AREA	SHEET NO.
1	GREAT FALLS GORE HILL AG RE LLC	600 S. MAIN ST., BUTTE, MT 59701	80.97 AC	5.44 AC		5.44 AC			3,12,13,15,22
2	GREAT FALLS GORE HILL AG RE LLC	600 S. MAIN ST., BUTTE, MT 59701							3,13
3	GREAT FALLS 5 RE LLC	600 S. MAIN ST., BUTTE, MT 59701	20.097 AC				0.40 AC		3,4,11-13,16,22
4	GREAT FALLS 6 RE LLC	600 S. MAIN ST., BUTTE, MT 59701	10.25 AC	0.06 AC		0.06 AC	0.02 AC		3,4,8
5	GREAT FALLS CRYSTAL INN LLC	185 S. STATE ST. SUITE, 1300, SALT LAKE CITY, UT 84111	2.131 AC	0.15 AC		0.15 AC	0.04 AC		4,8
6	THE CITY OF GREAT FALLS	P.O. BOX 5021, GREAT FALLS, MT 59403	2.07 AC	0.01 AC		0.01 AC	0.01 AC		4,8,17
7	GREAT FALLS INTERNATIONAL AIRPORT AUTHORITY	2800 TERMINAL DR., GREAT FALLS, MT 59404	160.00+ AC	0.12 AC		0.12 AC			5,14
8	LOVE'S TRAVEL STOPS & COUNTRY STORES, INC.	10601 N. PENNSYLVANIA AVE., OKLAHOMA CITY, OK 73162	3.80 AC	0.03 AC		0.03 AC			5,6,17
9	GREAT FALLS INTERNATIONAL AIRPORT AUTHORITY	2800 TERMINAL DR., GREAT FALLS, MT 59404	6.64 AC	0.04 AC		0.04 AC			5,6
10	CASCADE CONSERVATION DISTRICT	600 6TH ST. NW, STE 1, GREAT FALLS, MT 59404							6-9,17,18
11	FORTY FORTY ONE LLC	2801 OLD AIRPORT ROAD, GREAT FALLS, MT 59404							6,7,9,17,18
12	ZACHARY D. OLSON	3124 2ND AVE. N., GREAT FALLS, MT 59401							7,9,18
13	MARK FOGT AND RUTH FOGT	312 RIVERVIEW 6 W., GREAT FALLS, MT 59404							7,9,10,18,19
14	PATRICE LEMON AND DONNA LEE CARKEEK	2710 BIG RANCH RD, GREAT FALLS, MT 59404							7,9,10,18,19
15	RETOVATOR, LLC	601 S. 10TH ST., STE 201A, LAS VEGAS, NV 89101							9,10,19
16	J. SCOT DAVIS AND REBECCA S. WHITE	2700 BIG RANCH RD, GREAT FALLS, MT 59404							10,19
17	LANCE WASSON AND KRISTI WASSON	2610 BIG RANCH RD, GREAT FALLS, MT 59404							10,19
18	DENNIS K WEIR AND CARROLL A WEIR	2600 BIG RANCH RD, GREAT FALLS, MT 59404							10,19
19	PETER J. FONTANA AND KATHLEEN FONTANA	1120 24TH AVE. SW, GREAT FALLS, MT 59404	15.40 AC	1.09 AC		1.09 AC			10,19,20
20	GARY R. OLSON, ET AL	2706 GREENBRIAR DR., GREAT FALLS, MT 59404							10,19
21	SHELTER VALLEY HOLDINGS, LLC	P.O. BOX 958, KALISPELL, MT 59903	68.684 AC	1.75 AC		1.75 AC			12,15,22
22	GREAT FALLS INTERNATIONAL AIRPORT AUTHORITY	2800 TERMINAL DR., GREAT FALLS, MT 59404							12,15
23	CASCADE COUNTY	325 2ND AVE. N., GREAT FALLS, MT 59401							11,12,14-16
24	GREAT FALLS MARKETPLACE HOLDINGS LLC	104 2ND ST. S., STE. 100, GREAT FALLS, MT 59401	31.753 AC				0.29 AC		20,21

**GRID STATE PLANE COORDINATES**  
 THIS IS A STATE PLANE COORDINATE PROJECT. ALL DIMENSIONS, DISTANCES AND AREAS ON THIS PROJECT ARE GRID. EXCEPT FOR THE EXISTING RW WIDTH DIMENSION, WHICH IS RECORD.  
 THE COMBINATION SCALE FACTOR IS 0.99925142.

**PROJECT NAME**  
 GORE HILL INTERCHANGE - GTF

**COUNTY**  
 CASCADE COUNTY

**PROJECT ID**  
 IM-NHFP-SSS 15-5(160)278

**UPN**  
 9345-160-001

**FHWA/MDT APPROVAL:** 11/03/2025

**MAP REVISED:**

9345001ROOVN001.DWG



**RIGHT OF WAY PLAN**

1/8/2026 8:44 AM

FOR EXISTING R/W RETRACEMENT, SEE CERTIFICATE OF SURVEY NO. S-0005259 & S-0004465.

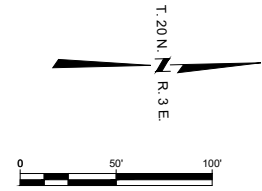
RIGHT-OF-WAY COORDINATE ASCII FILES

R/W BREAK COORDS: 9345001ROBRK001.TXT  
 R/W BASELINE COORDS: 9345001ROBAS001.XML  
 ALL FILES ARE LOCATED ON THE CADD SERVER IN THE RO DIRECTORY, UNDER PROJECT: 9345001

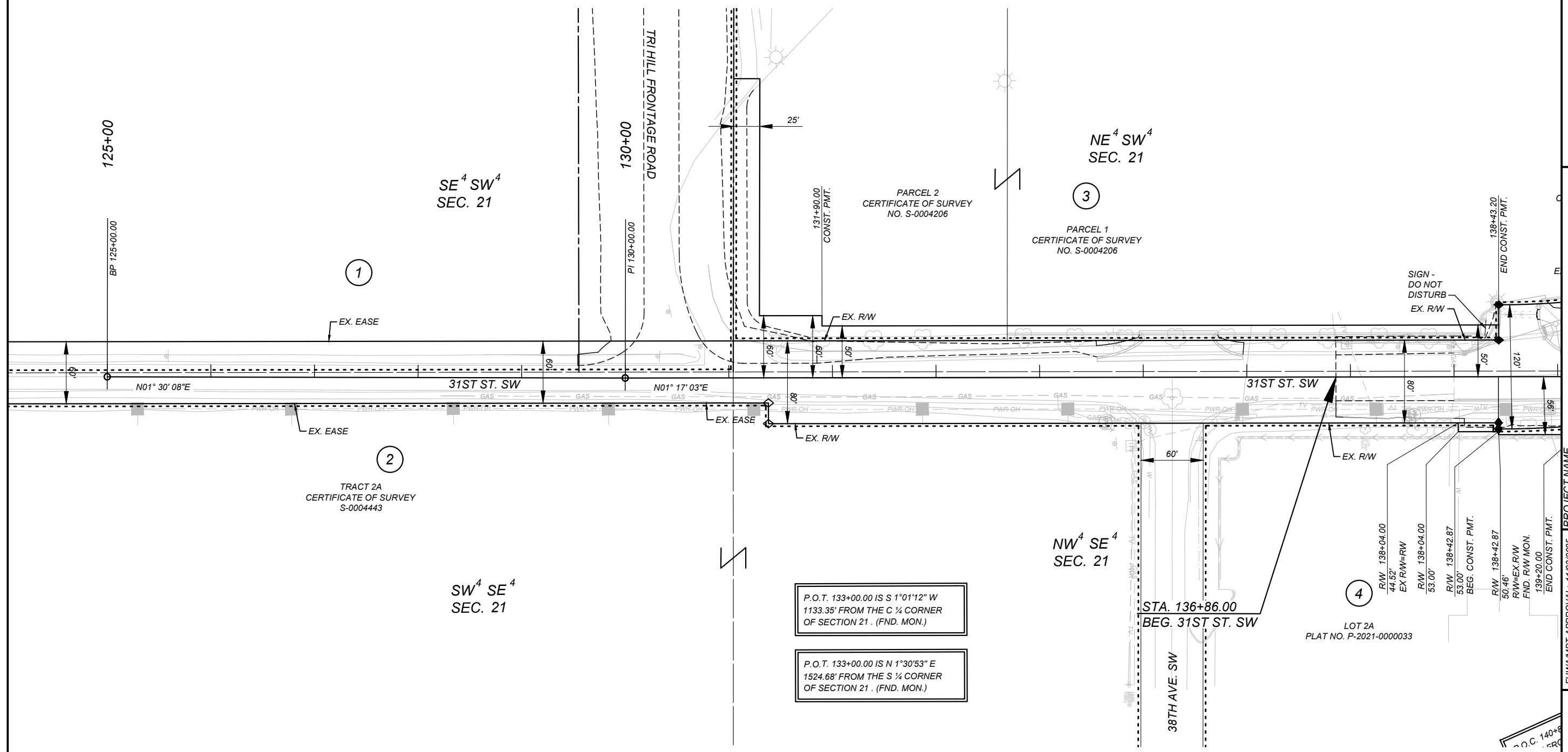
# 31ST ST. SW

SHEET NO.

3



**GRID STATE PLANE COORDINATES**  
 THIS IS A STATE PLANE COORDINATE PROJECT. ALL DIMENSIONS, DISTANCES AND AREAS ON THIS PROJECT ARE GRID. EXCEPT FOR THE EXISTING RW WIDTH DIMENSION, WHICH IS RECORD.  
 THE COMBINATION SCALE FACTOR IS 0.99925142.



P.O.T. 133+00.00 IS S 1°01'12" W  
 1133.35' FROM THE C 1/4 CORNER  
 OF SECTION 21. (FND. MON.)

P.O.T. 133+00.00 IS N 1°30'53" E  
 1524.68' FROM THE S 1/4 CORNER  
 OF SECTION 21. (FND. MON.)

RAW	138+04.00
EX R/W=RW	44.52'
R/W	138+04.00
	53.00'
R/W	138+42.87
BEG. CONST. PMT.	53.00'
R/W	138+42.87
FND. RW MON.	94.95'
FND. RW MON.	139+20.00
END CONST. PMT.	139+20.00

FOR EXISTING R/W RETRACEMENT, SEE  
 CERTIFICATE OF SURVEY NO. S-0005259 & S-0004465.

- NOTES**
1. THE PROPOSED R/W LINE WHERE A SPIRAL CURVE TRANSITION IS USED IS A CHORD RATHER THAN A CONCENTRIC CURVE.
  2. ALL STATIONS AND OFFSETS FOR R/W BREAKS ARE IN REFERENCE TO THE R/W BASELINE.

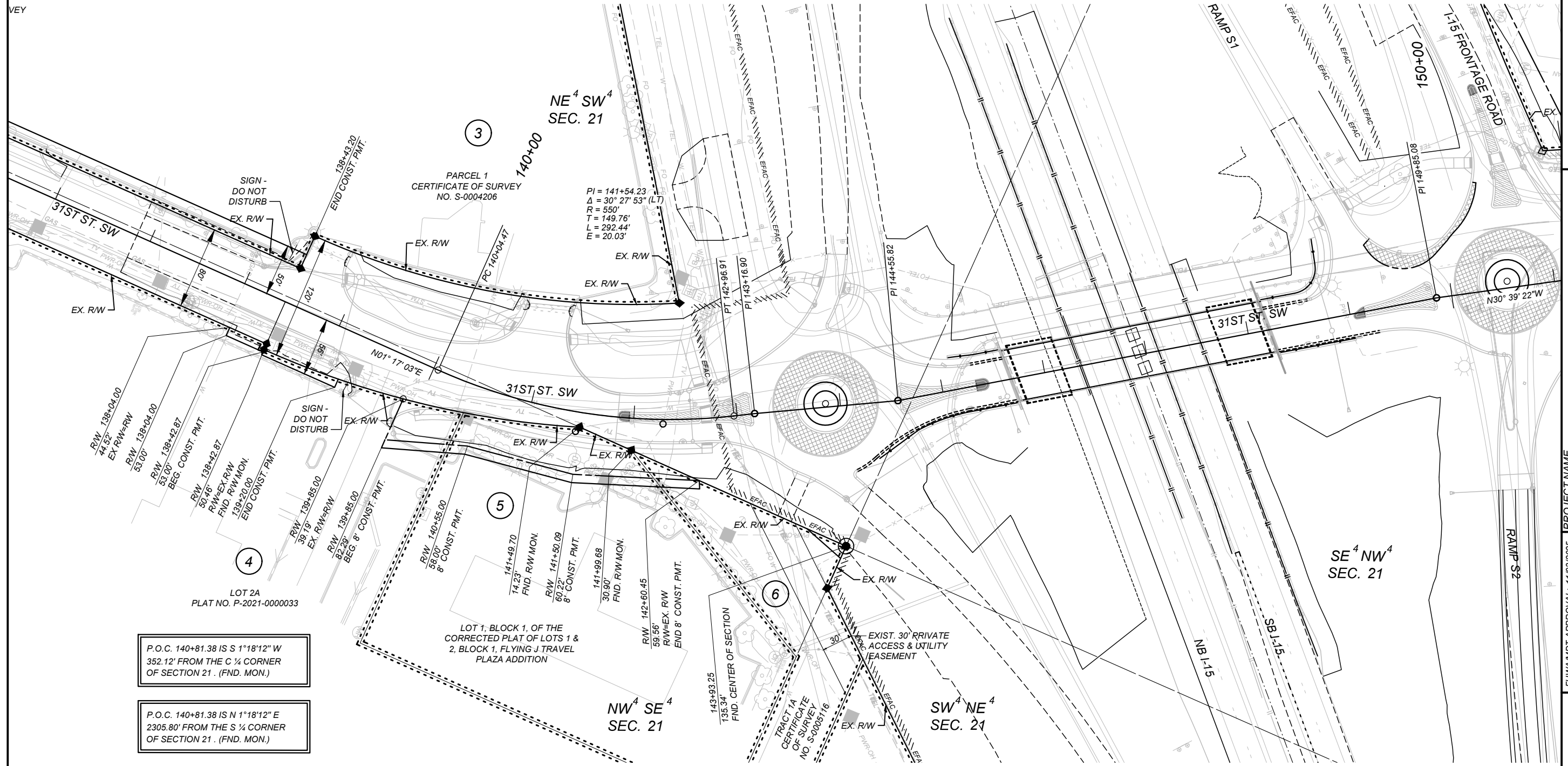
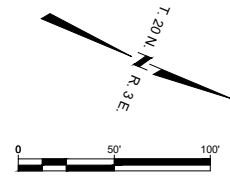
PROJECT NAME <b>GORE HILL INTERCHANGE - GTF</b>	
COUNTY	<b>CASCADE COUNTY</b>
PROJECT ID	<b>IM-NHFP-SSS 15-5(160)278</b>
UPN	<b>9345-160-001</b>
FHWA/MDT APPROVAL: 11/03/2025	
MAP REVISED:	
MONTANA Department of Transportation	
<b>RIGHT OF WAY PLAN</b>	

1/7/2026 9:35 AM

# 31ST ST. SW

SHEET NO.

4



P.O.C. 140+81.38 IS S 1°18'12" W  
352.12' FROM THE C 1/4 CORNER  
OF SECTION 21. (FND. MON.)

P.O.C. 140+81.38 IS N 1°18'12" E  
2305.80' FROM THE S 1/4 CORNER  
OF SECTION 21. (FND. MON.)

FOR EXISTING R/W RETRACEMENT, SEE  
CERTIFICATE OF SURVEY NO. S-0005259 & S-0004465.

- NOTES
1. THE PROPOSED R/W LINE WHERE A SPIRAL CURVE TRANSITION IS USED IS A CHORD RATHER THAN A CONCENTRIC CURVE.
  2. ALL STATIONS AND OFFSETS FOR R/W BREAKS ARE IN REFERENCE TO THE R/W BASELINE.

GRID STATE PLANE COORDINATES  
THIS IS A STATE PLANE COORDINATE PROJECT. ALL DIMENSIONS, DISTANCES AND AREAS ON THIS PROJECT ARE GRID. EXCEPT FOR THE EXISTING R/W WIDTH DIMENSION, WHICH IS RECORD.  
THE COMBINATION SCALE FACTOR IS 0.99925142.

PROJECT NAME  
**GORE HILL INTERCHANGE - GTF**

COUNTY  
**CASCADE COUNTY**

PROJECT ID  
**IM-NHFP-SSS 15-5(160)278**

UPN  
**9345-160-001**

FHW/MDT APPROVAL: 11/03/2025

MAP REVISED:

**MONTANA**  
Department of Transportation

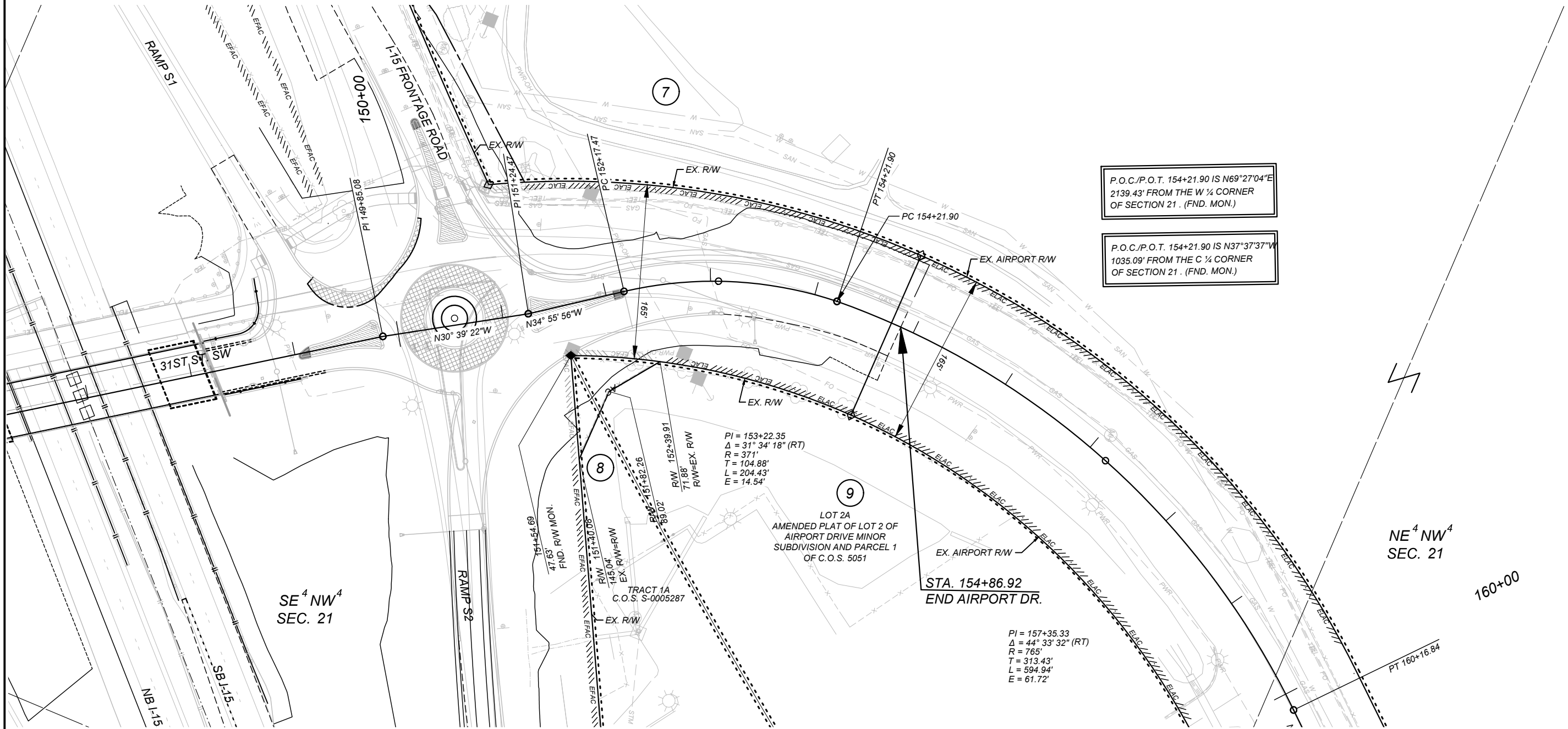
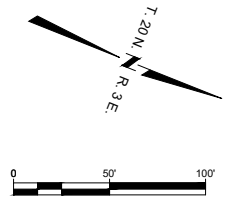
**RIGHT OF WAY PLAN**

1/7/2026 9:35 AM

# 31ST ST. SW / AIRPORT DRIVE

SHEET NO.

5



P.O.C./P.O.T. 154+21.90 IS N69°27'04"E  
2139.43' FROM THE W ¼ CORNER  
OF SECTION 21 . (FND. MON.)

P.O.C./P.O.T. 154+21.90 IS N37°37'37"W  
1035.09' FROM THE C ¼ CORNER  
OF SECTION 21 . (FND. MON.)

PI = 153+22.35  
Δ = 31° 34' 18" (RT)  
R = 371'  
T = 104.88'  
L = 204.43'  
E = 14.54'

PI = 157+35.33  
Δ = 44° 33' 32" (RT)  
R = 765'  
T = 313.43'  
L = 594.94'  
E = 61.72'

LOT 2A  
AMENDED PLAT OF LOT 2 OF  
AIRPORT DRIVE MINOR  
SUBDIVISION AND PARCEL 1  
OF C.O.S. 5051

TRACT 1A  
C.O.S. S-0005287

SE<sup>4</sup> NW<sup>4</sup>  
SEC. 21

NE<sup>4</sup> NW<sup>4</sup>  
SEC. 21

STA. 154+86.92  
END AIRPORT DR.

FOR EXISTING R/W RETRACEMENT, SEE  
CERTIFICATE OF SURVEY NO. S-0005259 & S-0004465.

- NOTES
1. THE PROPOSED R/W LINE WHERE A SPIRAL CURVE TRANSITION IS USED IS A CHORD RATHER THAN A CONCENTRIC CURVE.
  2. ALL STATIONS AND OFFSETS FOR R/W BREAKS ARE IN REFERENCE TO THE R/W BASELINE.

**MONTANA**  
Department of Transportation

**RIGHT OF WAY PLAN**

PROJECT NAME	GORE HILL INTERCHANGE - GTF
COUNTY	CASCADE COUNTY
PROJECT ID	IM-NHFP-SSS 15-5(160)278
UPN	9345-160-001

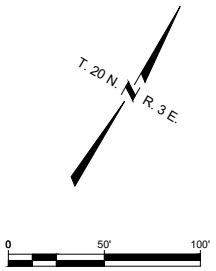
FHWA/MDT APPROVAL:	11/03/2025
MAP REVISED:	

1/7/2026 9:35 AM

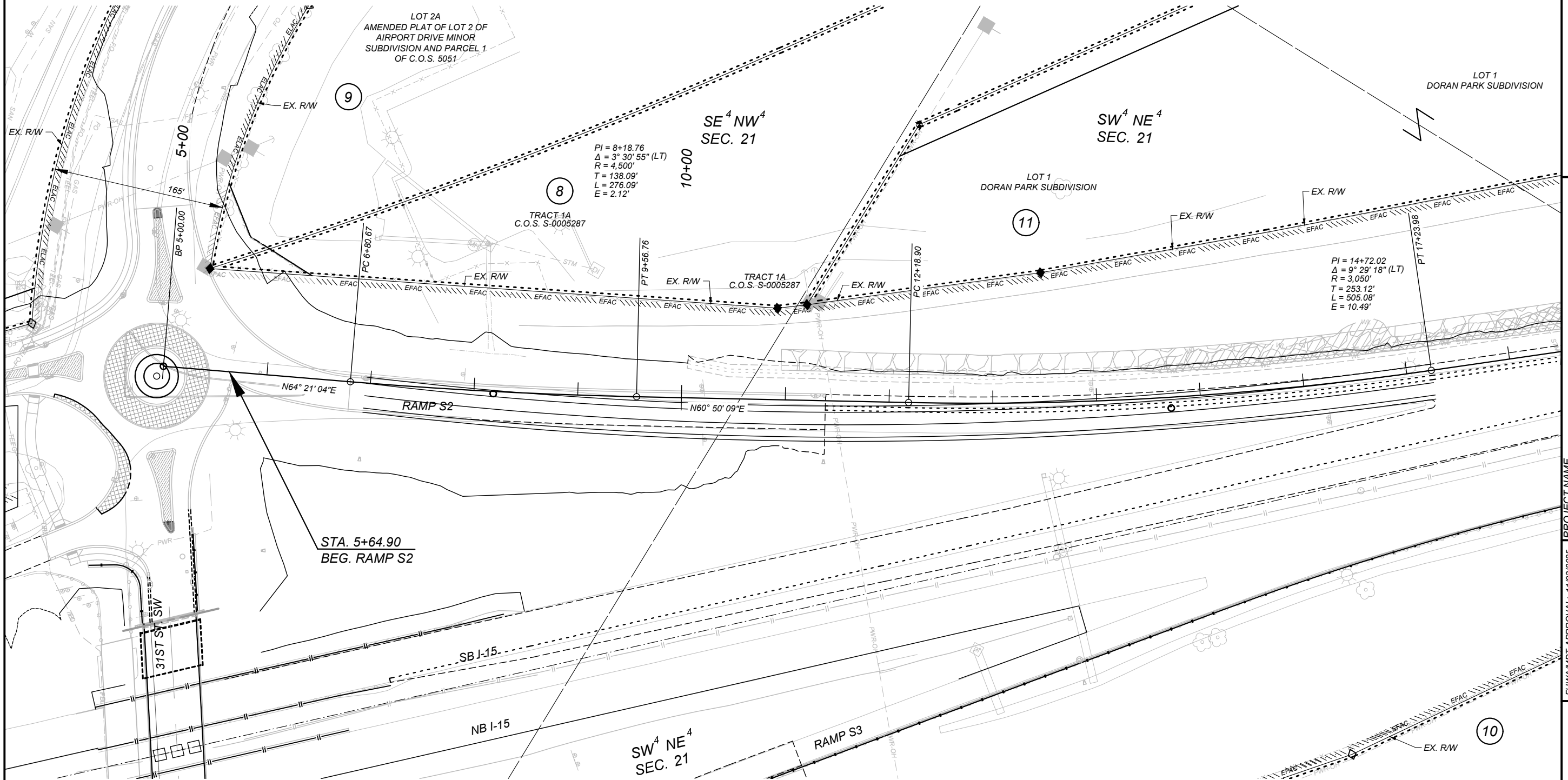
# RAMP S2

SHEET NO.

6



GRID STATE PLANE COORDINATES  
THIS IS A STATE PLANE COORDINATE PROJECT. ALL DIMENSIONS, DISTANCES AND AREAS ON THIS PROJECT ARE GRID. EXCEPT FOR THE EXISTING RW WIDTH DIMENSION, WHICH IS RECORD.  
THE COMBINATION SCALE FACTOR IS 0.99925142.



FOR EXISTING R/W RETRACEMENT, SEE CERTIFICATE OF SURVEY NO. S-0005259 & S-0004465.

- NOTES
1. THE PROPOSED R/W LINE WHERE A SPIRAL CURVE TRANSITION IS USED IS A CHORD RATHER THAN A CONCENTRIC CURVE.
  2. ALL STATIONS AND OFFSETS FOR R/W BREAKS ARE IN REFERENCE TO THE R/W BASELINE.

PROJECT NAME  
**GORE HILL INTERCHANGE - GTF**

COUNTY  
**CASCADE COUNTY**

PROJECT ID  
**IM-NHFP-SSS 15-5(160)278**

UPN  
**9345-160-001**

FHWA/MDT APPROVAL: 11/03/2025

MAP REVISED:

**MONTANA**  
Department of Transportation

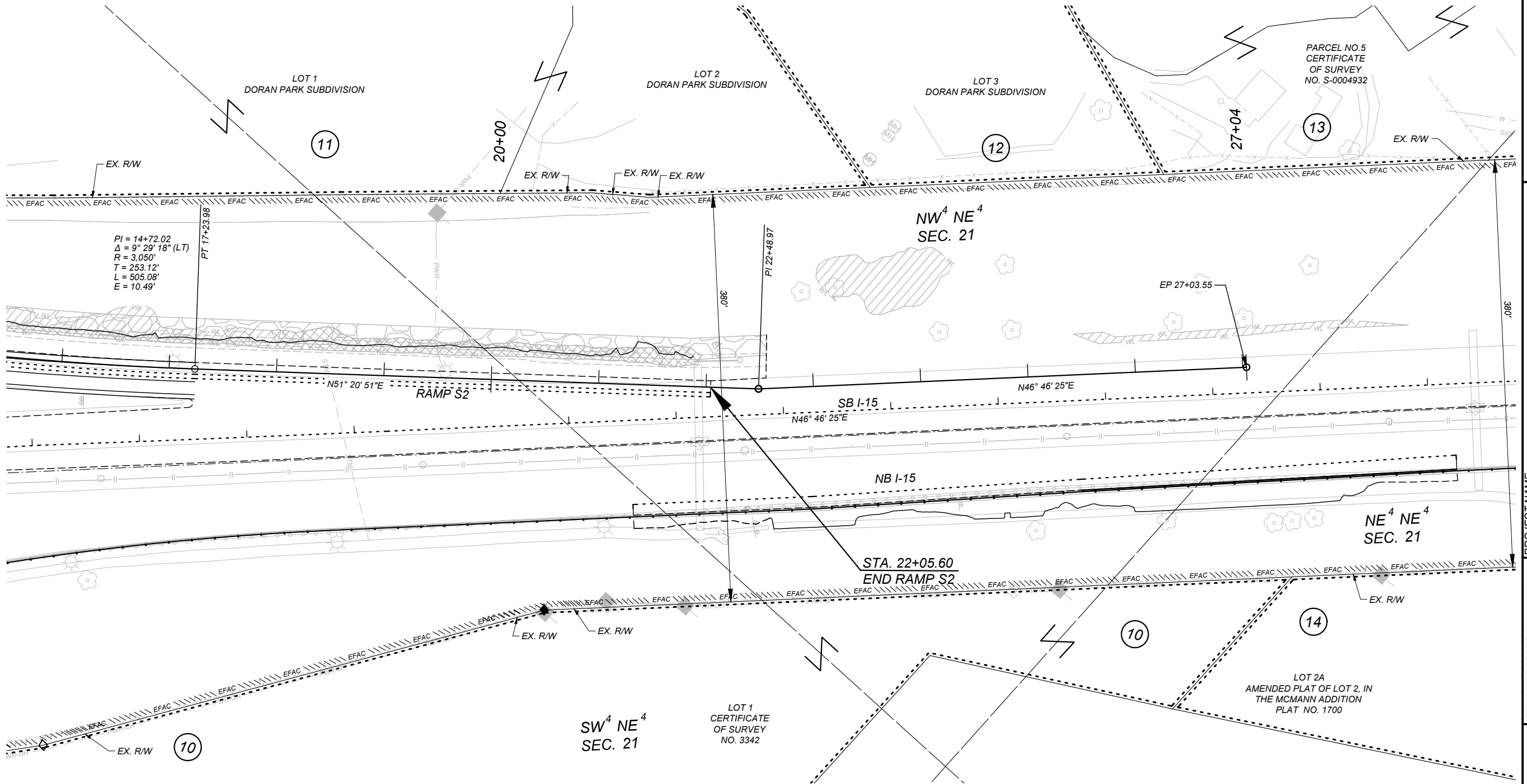
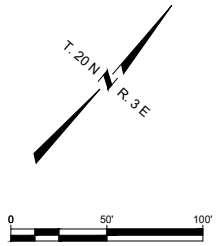
**RIGHT OF WAY PLAN**

1/5/2026 1:50 PM

# RAMP S2

SHEET NO.

7



$PI = 14+72.02$   
 $\Delta = 9^\circ 29' 18'' (LT)$   
 $R = 3,050'$   
 $T = 253.12'$   
 $L = 505.08'$   
 $E = 10.49'$

**STA. 22+05.60**  
**END RAMP S2**

FOR EXISTING R/W RETRACEMENT, SEE CERTIFICATE OF SURVEY NO. S-0005259 & S-0004465.

- NOTES
1. THE PROPOSED R/W LINE WHERE A SPIRAL CURVE TRANSITION IS USED IS A CHORD RATHER THAN A CONCENTRIC CURVE.
  2. ALL STATIONS AND OFFSETS FOR R/W BREAKS ARE IN REFERENCE TO THE R/W BASELINE.

**GRID STATE PLANE COORDINATES**  
 THIS IS A STATE PLANE COORDINATE PROJECT. ALL DIMENSIONS, DISTANCES AND AREAS ON THIS PROJECT ARE GRID. EXCEPT FOR THE EXISTING R/W WIDTH DIMENSION, WHICH IS RECORD.  
 THE COMBINATION SCALE FACTOR IS 0.99925142.

PROJECT NAME  
**GORE HILL INTERCHANGE - GTF**

COUNTY  
**CASCADE COUNTY**

PROJECT ID  
**IM-NHFP-SSS 15-5(160)278**

UPN  
**9345-160-001**

FHW/MDT APPROVAL: 11/03/2025

MAP REVISED:

**MONTANA**  
 Department of Transportation

**RIGHT OF WAY PLAN**

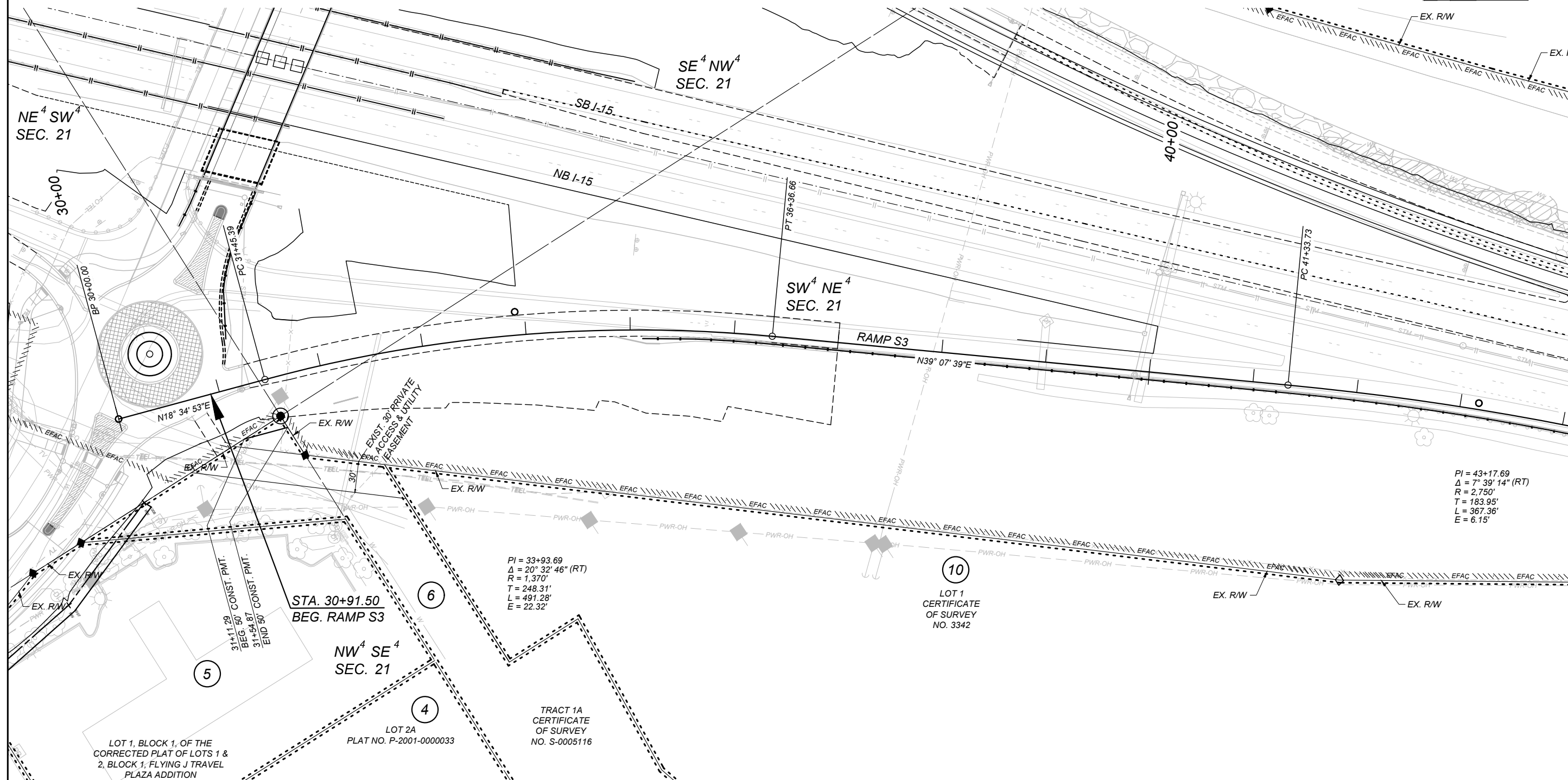
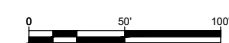
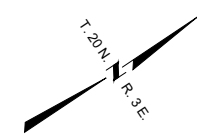
1/5/2026 1:50 PM

9345001ROPLN052.DWG

# RAMP S3

SHEET NO.

8



**GRID STATE PLANE COORDINATES**  
 THIS IS A STATE PLANE COORDINATE PROJECT. ALL DIMENSIONS, DISTANCES AND AREAS ON THIS PROJECT ARE GRID. EXCEPT FOR THE EXISTING RW WIDTH DIMENSION, WHICH IS RECORD.  
 THE COMBINATION SCALE FACTOR IS 0.99925142.

PROJECT NAME	<b>GORE HILL INTERCHANGE - GTF</b>
COUNTY	<b>CASCADE COUNTY</b>
PROJECT ID	<b>IM-NHFP-SSS 15-5(160)278</b>
UPN	<b>9345-160-001</b>

FHWA/MDT APPROVAL: 11/03/2025  
 MAP REVISED:

**MONTANA**  
 Department of Transportation

**RIGHT OF WAY PLAN**

9345001R0PLN0033.DWG  
 1/5/2026 2:04 PM

FOR EXISTING R/W RETRACEMENT, SEE CERTIFICATE OF SURVEY NO. S-0005259 & S-0004465.

- NOTES
1. THE PROPOSED R/W LINE WHERE A SPIRAL CURVE TRANSITION IS USED IS A CHORD RATHER THAN A CONCENTRIC CURVE.
  2. ALL STATIONS AND OFFSETS FOR R/W BREAKS ARE IN REFERENCE TO THE R/W BASELINE.

PI = 43+17.69  
 $\Delta = 7^\circ 39' 14''$  (RT)  
 R = 2,750'  
 T = 183.95'  
 L = 367.36'  
 E = 6.15'

PI = 33+93.69  
 $\Delta = 20^\circ 32' 46''$  (RT)  
 R = 1,370'  
 T = 248.31'  
 L = 491.28'  
 E = 22.32'

STA. 30+91.50  
 BEG. RAMP S3

5

6

4

10

LOT 1  
 CERTIFICATE  
 OF SURVEY  
 NO. 3342

TRACT 1A  
 CERTIFICATE  
 OF SURVEY  
 NO. S-0005116

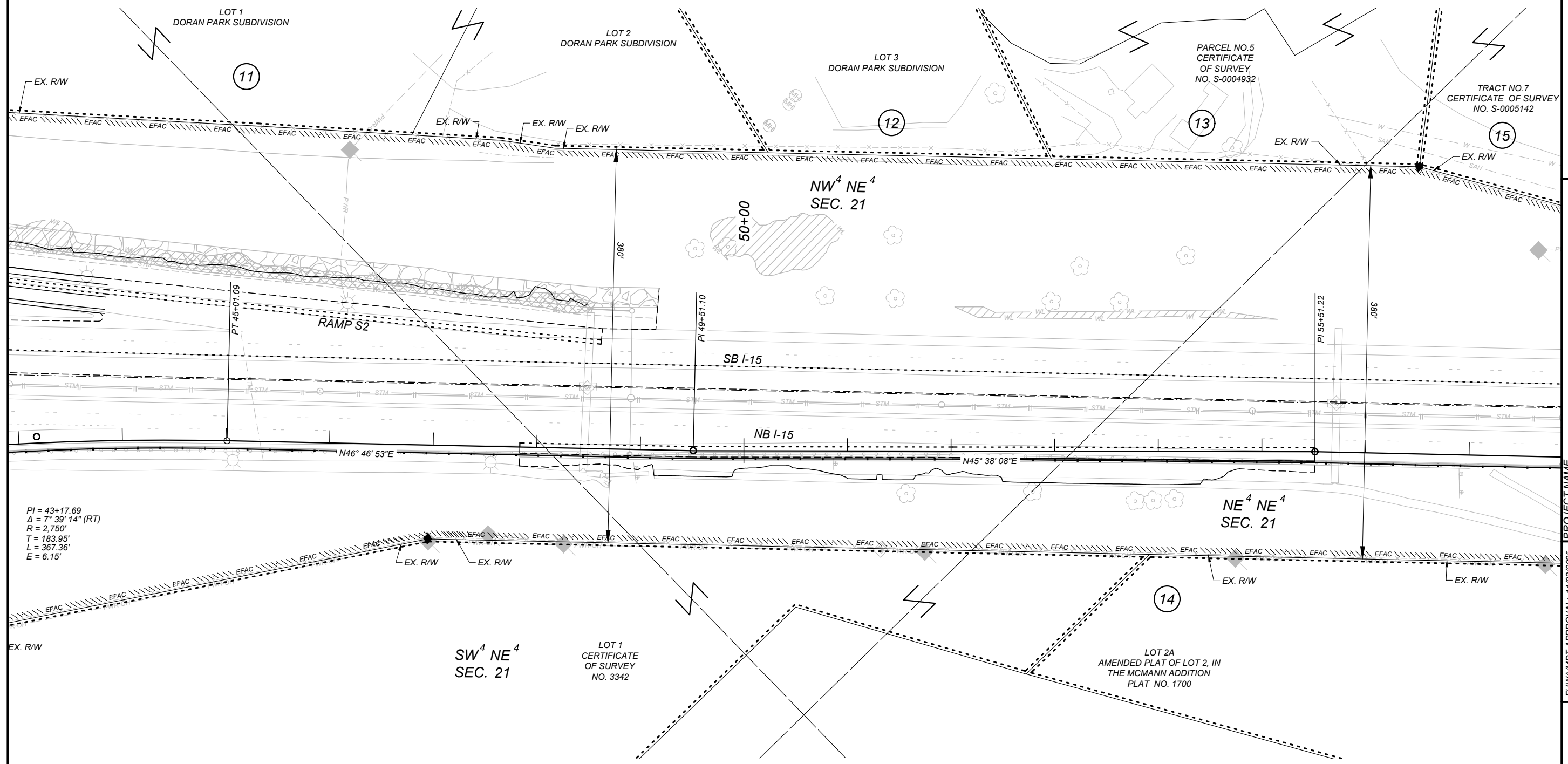
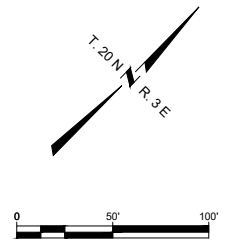
LOT 1, BLOCK 1, OF THE CORRECTED PLAT OF LOTS 1 & 2, BLOCK 1, FLYING J TRAVEL PLAZA ADDITION

LOT 2A  
 PLAT NO. P-2001-0000033

# RAMP S3

SHEET NO.

9



**GRID STATE PLANE COORDINATES**  
 THIS IS A STATE PLANE COORDINATE PROJECT. ALL DIMENSIONS, DISTANCES AND AREAS ON THIS PROJECT ARE GRID. EXCEPT FOR THE EXISTING RW WIDTH DIMENSION, WHICH IS RECORD.  
 THE COMBINATION SCALE FACTOR IS 0.99925142.

**PROJECT NAME**  
 GORE HILL INTERCHANGE - GTF

**COUNTY**  
 CASCADE COUNTY

**PROJECT ID**  
 IM-NHFP-SSS 15-5(160)278

**UPN**  
 9345-160-001

**FHWA/MDT APPROVAL:** 11/03/2025

**MAP REVISED:**

**MONTANA**  
 Department of Transportation

**RIGHT OF WAY PLAN**

1/5/2026 2:04 PM

PI = 43+17.69  
 Δ = 7° 39' 14" (RT)  
 R = 2,750'  
 T = 183.95'  
 L = 367.36'  
 E = 6.15'

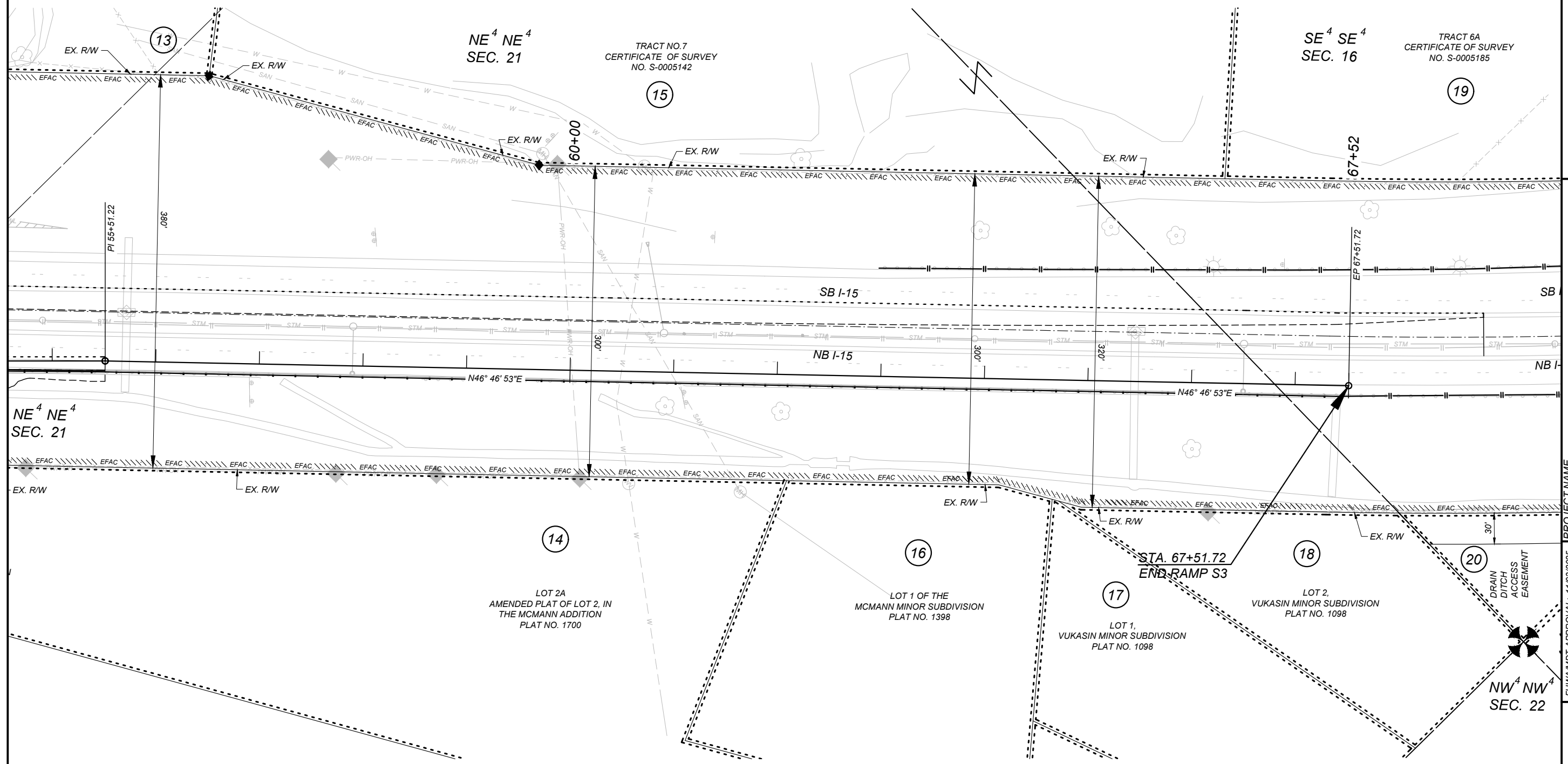

FOR EXISTING R/W RETRACEMENT, SEE CERTIFICATE OF SURVEY NO. S-0005259 & S-0004465.

- NOTES**
1. THE PROPOSED R/W LINE WHERE A SPIRAL CURVE TRANSITION IS USED IS A CHORD RATHER THAN A CONCENTRIC CURVE.
  2. ALL STATIONS AND OFFSETS FOR R/W BREAKS ARE IN REFERENCE TO THE R/W BASELINE.

# RAMP S3

SHEET NO.

10



**GRID STATE PLANE COORDINATES**  
 THIS IS A STATE PLANE COORDINATE PROJECT. ALL DIMENSIONS, DISTANCES AND AREAS ON THIS PROJECT ARE GRID, EXCEPT FOR THE EXISTING RW WIDTH DIMENSION, WHICH IS RECORD.  
 THE COMBINATION SCALE FACTOR IS 0.99925142.

**PROJECT NAME**  
 GORE HILL INTERCHANGE - GTF

**COUNTY**  
 CASCADE COUNTY

**PROJECT ID**  
 IM-NHFP-SSS 15-5(160)278

**UPN**  
 9345-160-001

**FHWA/MDT APPROVAL:** 11/03/2025

**MAP REVISED:**

**MONTANA**  
 Department of Transportation

**RIGHT OF WAY PLAN**

9345001ROPLN033.DWG  
 1/5/2026 2:04 PM

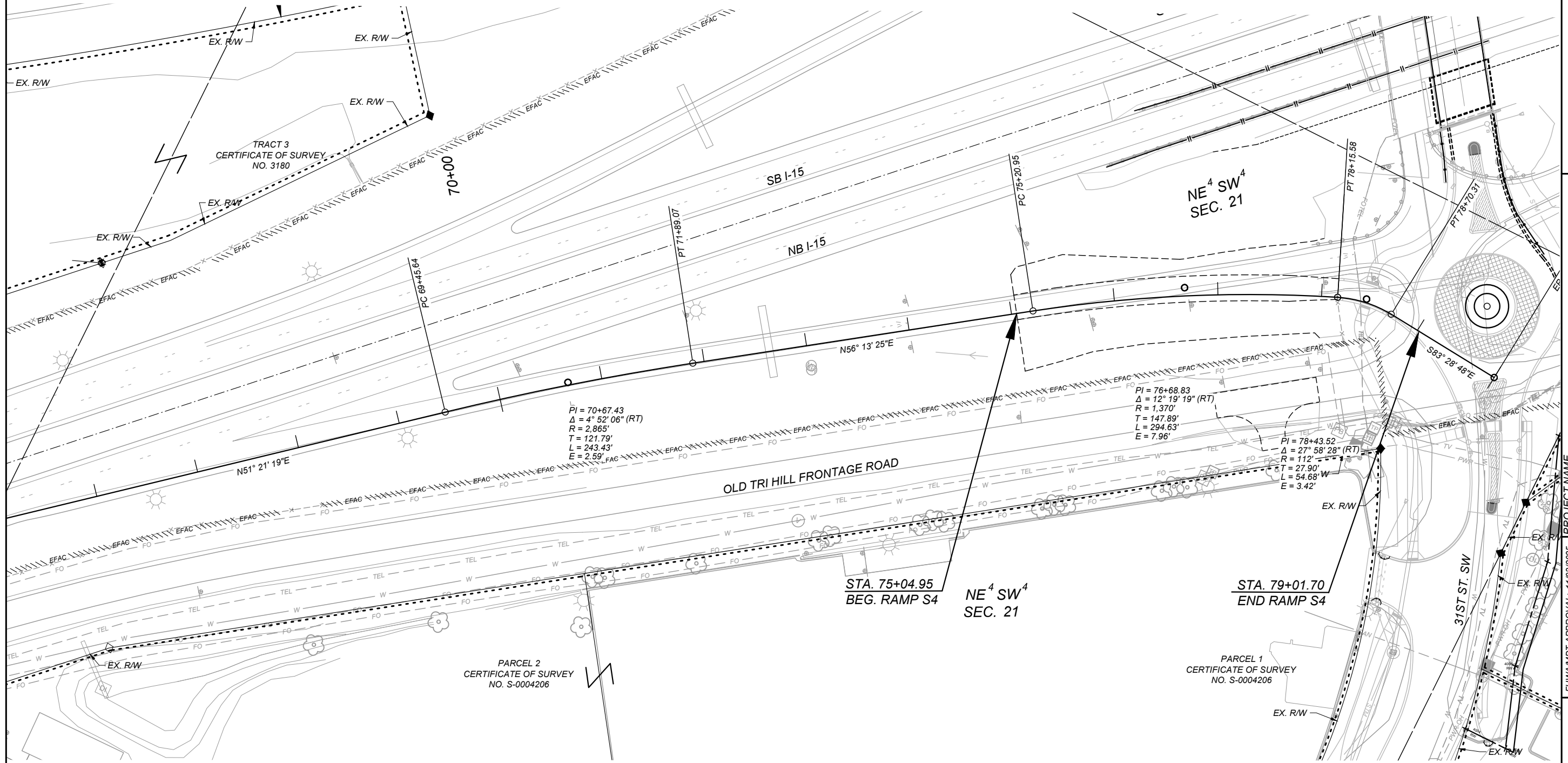
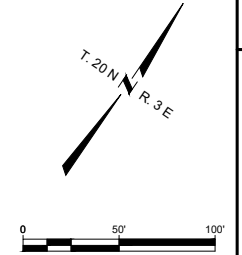
FOR EXISTING R/W RETRACEMENT, SEE CERTIFICATE OF SURVEY NO. S-0005259 & S-0004465.

- NOTES**
1. THE PROPOSED R/W LINE WHERE A SPIRAL CURVE TRANSITION IS USED IS A CHORD RATHER THAN A CONCENTRIC CURVE.
  2. ALL STATIONS AND OFFSETS FOR R/W BREAKS ARE IN REFERENCE TO THE R/W BASELINE.

# RAMP S4

SHEET NO.

11



GRID STATE PLANE COORDINATES  
THIS IS A STATE PLANE COORDINATE PROJECT. ALL DIMENSIONS, DISTANCES AND AREAS ON THIS PROJECT ARE GRID. EXCEPT FOR THE EXISTING RW WIDTH DIMENSION, WHICH IS RECORD.  
THE COMBINATION SCALE FACTOR IS 0.99925142.

PROJECT NAME  
GORE HILL INTERCHANGE - GTF

COUNTY  
CASCADE COUNTY

PROJECT ID  
IM-NHFP-SSS 15-5(160)278

UPN  
9345-160-001

FHW/MDT APPROVAL: 11/03/2025

MAP REVISED:

MONTANA  
Department of Transportation

RIGHT OF WAY PLAN

1/5/2026 2:37 PM

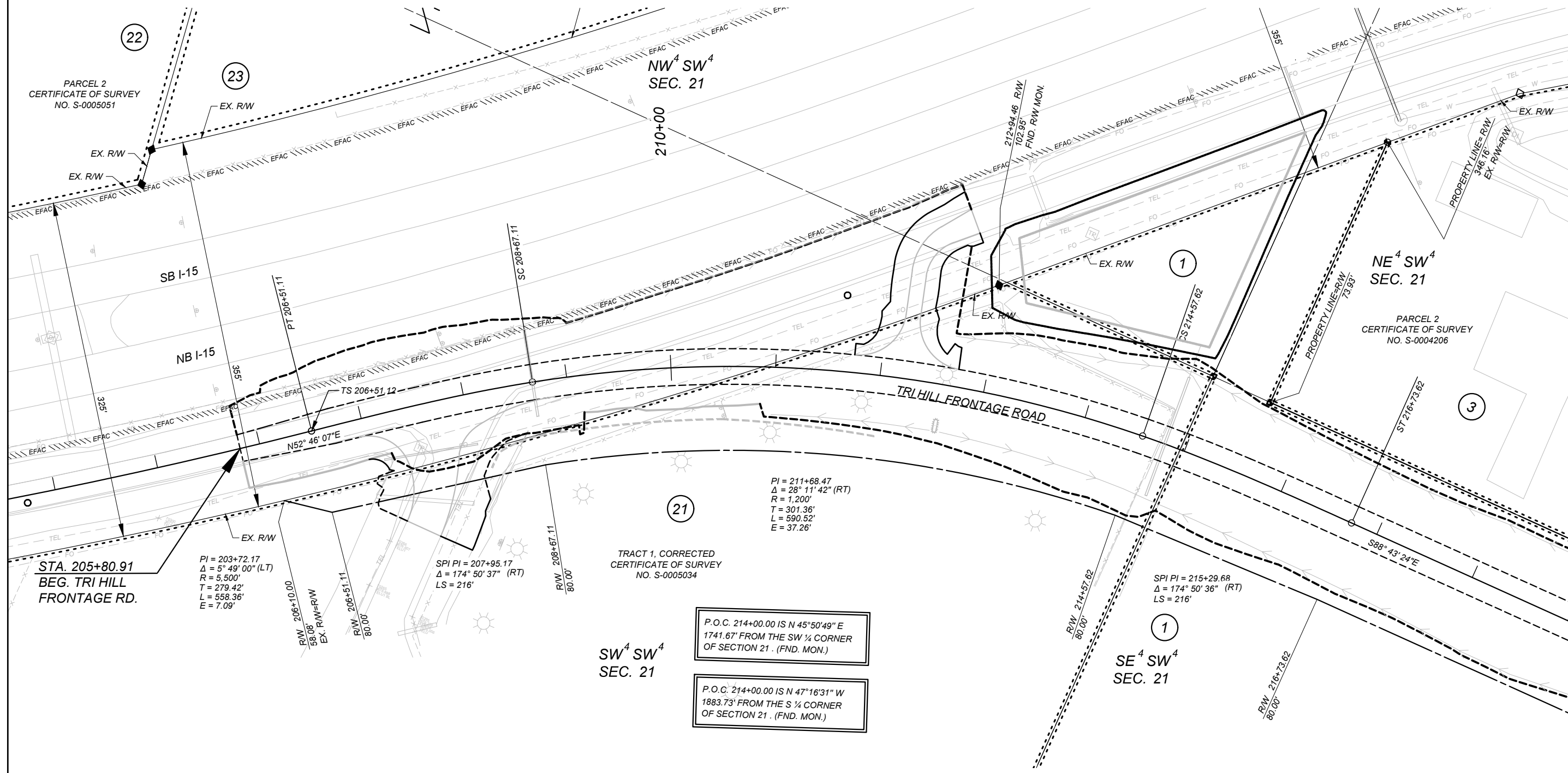
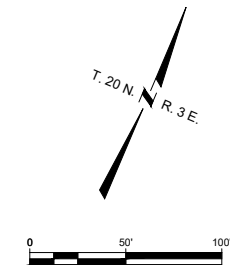
FOR EXISTING R/W RETRACEMENT, SEE  
CERTIFICATE OF SURVEY NO. S-0005259 & S-0004465.

- NOTES
1. THE PROPOSED R/W LINE WHERE A SPIRAL CURVE TRANSITION IS USED IS A CHORD RATHER THAN A CONCENTRIC CURVE.
  2. ALL STATIONS AND OFFSETS FOR R/W BREAKS ARE IN REFERENCE TO THE R/W BASELINE.

# TRI HILL FRONTAGE RD.

SHEET NO.

12



**GRID STATE PLANE COORDINATES**  
 THIS IS A STATE PLANE COORDINATE PROJECT. ALL DIMENSIONS, DISTANCES AND AREAS ON THIS PROJECT ARE GRID. EXCEPT FOR THE EXISTING RW WIDTH DIMENSION, WHICH IS RECORD.  
 THE COMBINATION SCALE FACTOR IS 0.99925142.

PROJECT NAME		<b>GORE HILL INTERCHANGE - GTF</b>
COUNTY	<b>CASCADE COUNTY</b>	
PROJECT ID	<b>IM-NHFP-SSS 15-5(160)278</b>	
UPN	<b>9345-160-001</b>	

FHW/MDT APPROVAL:	11/03/2025
MAP REVISED:	

**MONTANA**  
 Department of Transportation

**RIGHT OF WAY PLAN**

9345001R0PLN010TH.DWG  
 1/5/2026 2:36 PM

FOR EXISTING R/W RETRACEMENT, SEE CERTIFICATE OF SURVEY NO. S-0005259 & S-0004465.

- NOTES**
1. THE PROPOSED R/W LINE WHERE A SPIRAL CURVE TRANSITION IS USED IS A CHORD RATHER THAN A CONCENTRIC CURVE.
  2. ALL STATIONS AND OFFSETS FOR R/W BREAKS ARE IN REFERENCE TO THE R/W BASELINE.

P.O.C. 214+00.00 IS N 45°50'49" E  
 1741.67' FROM THE SW 1/4 CORNER  
 OF SECTION 21. (FND. MON.)

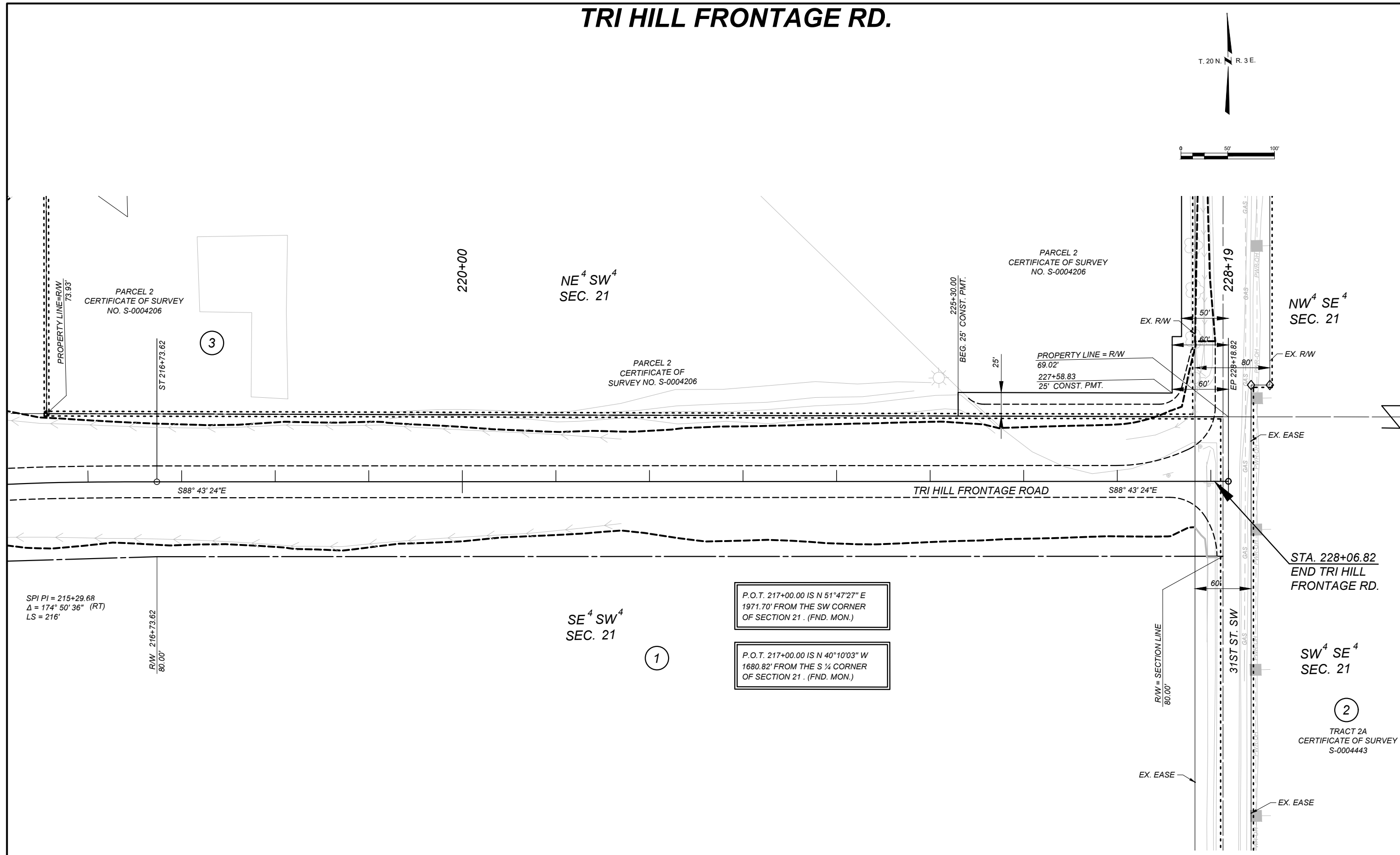
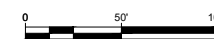
P.O.C. 214+00.00 IS N 47°16'31" W  
 1883.73' FROM THE S 1/4 CORNER  
 OF SECTION 21. (FND. MON.)

# TRI HILL FRONTAGE RD.

SHEET NO.

13

T. 20 N. R. 3 E.



**GRID STATE PLANE COORDINATES**  
 THIS IS A STATE PLANE COORDINATE PROJECT. ALL DIMENSIONS, DISTANCES AND AREAS ON THIS PROJECT ARE GRID. EXCEPT FOR THE EXISTING RW WIDTH DIMENSION, WHICH IS RECORD.  
 THE COMBINATION SCALE FACTOR IS 0.99925142.

PROJECT NAME: **GORE HILL INTERCHANGE - GTF**  
 COUNTY: **CASCADE COUNTY**  
 PROJECT ID: **IM-NHFP-SSS 15-5(160)278**  
 UPN: **9345-160-001**

FHWA/MDT APPROVAL: 11/03/2025  
 MAP REVISED:

**MONTANA**  
 Department of Transportation  
**RIGHT OF WAY PLAN**

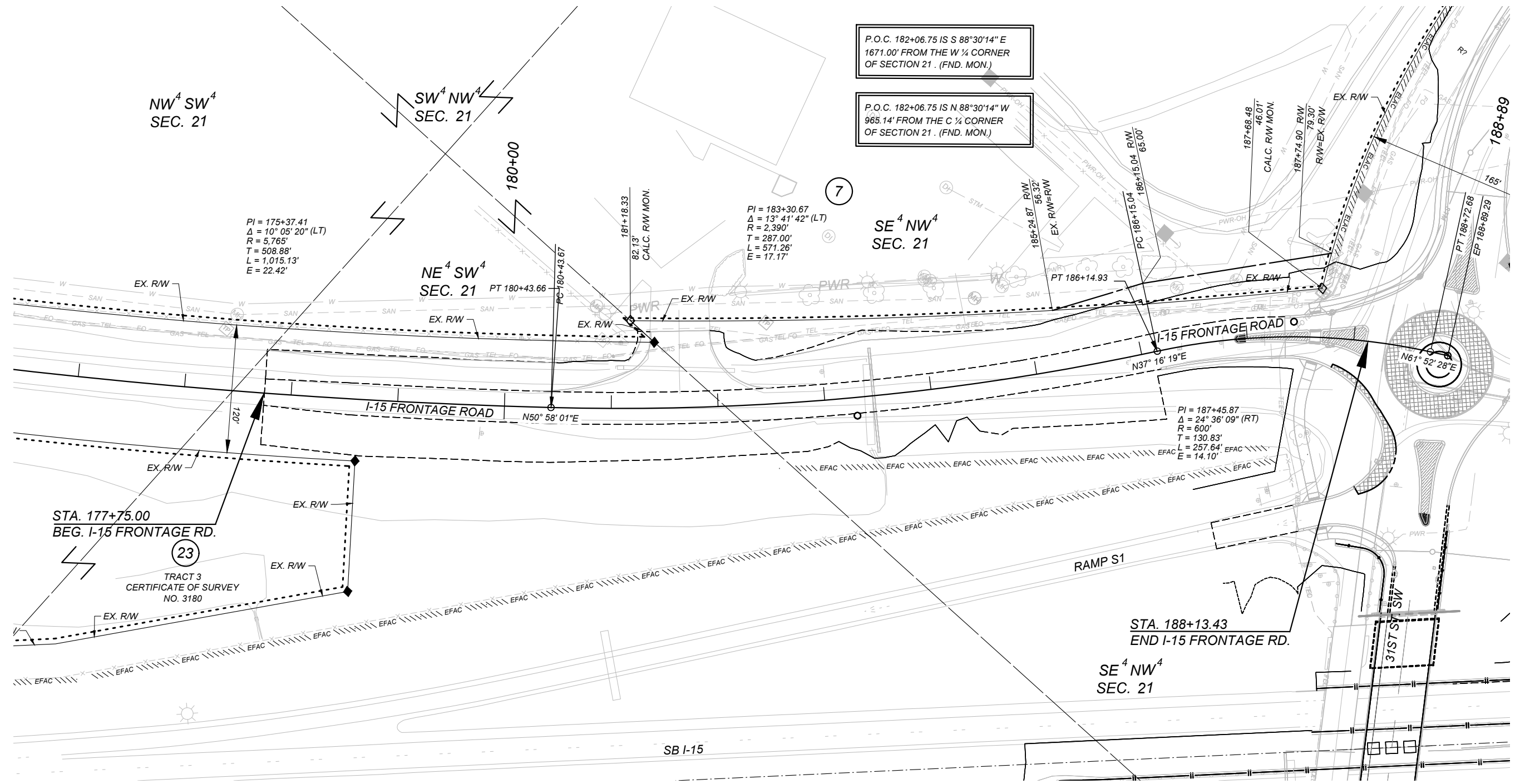
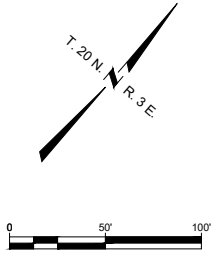
FOR EXISTING R/W RETRACEMENT, SEE CERTIFICATE OF SURVEY NO. S-0005259 & S-0004465.

- NOTES**
1. THE PROPOSED R/W LINE WHERE A SPIRAL CURVE TRANSITION IS USED IS A CHORD RATHER THAN A CONCENTRIC CURVE.
  2. ALL STATIONS AND OFFSETS FOR R/W BREAKS ARE IN REFERENCE TO THE R/W BASELINE.

# I-15 FRONTAGE RD.

SHEET NO.

14



**GRID STATE PLANE COORDINATES**  
 THIS IS A STATE PLANE COORDINATE PROJECT. ALL DIMENSIONS, DISTANCES AND AREAS ON THIS PROJECT ARE GRID. EXCEPT FOR THE EXISTING R/W WIDTH DIMENSION, WHICH IS RECORD.  
 THE COMBINATION SCALE FACTOR IS 0.99925142.

**PROJECT NAME**  
 GORE HILL INTERCHANGE - GTF

**COUNTY**  
 CASCADE COUNTY

**PROJECT ID**  
 IM-NHFP-SSS 15-5(160)278

**UPN**  
 9345-160-001

**FHWA/MDT APPROVAL:** 11/03/2025

**MAP REVISED:**

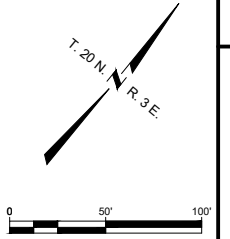
**MONTANA**  
 Department of Transportation

**RIGHT OF WAY PLAN**

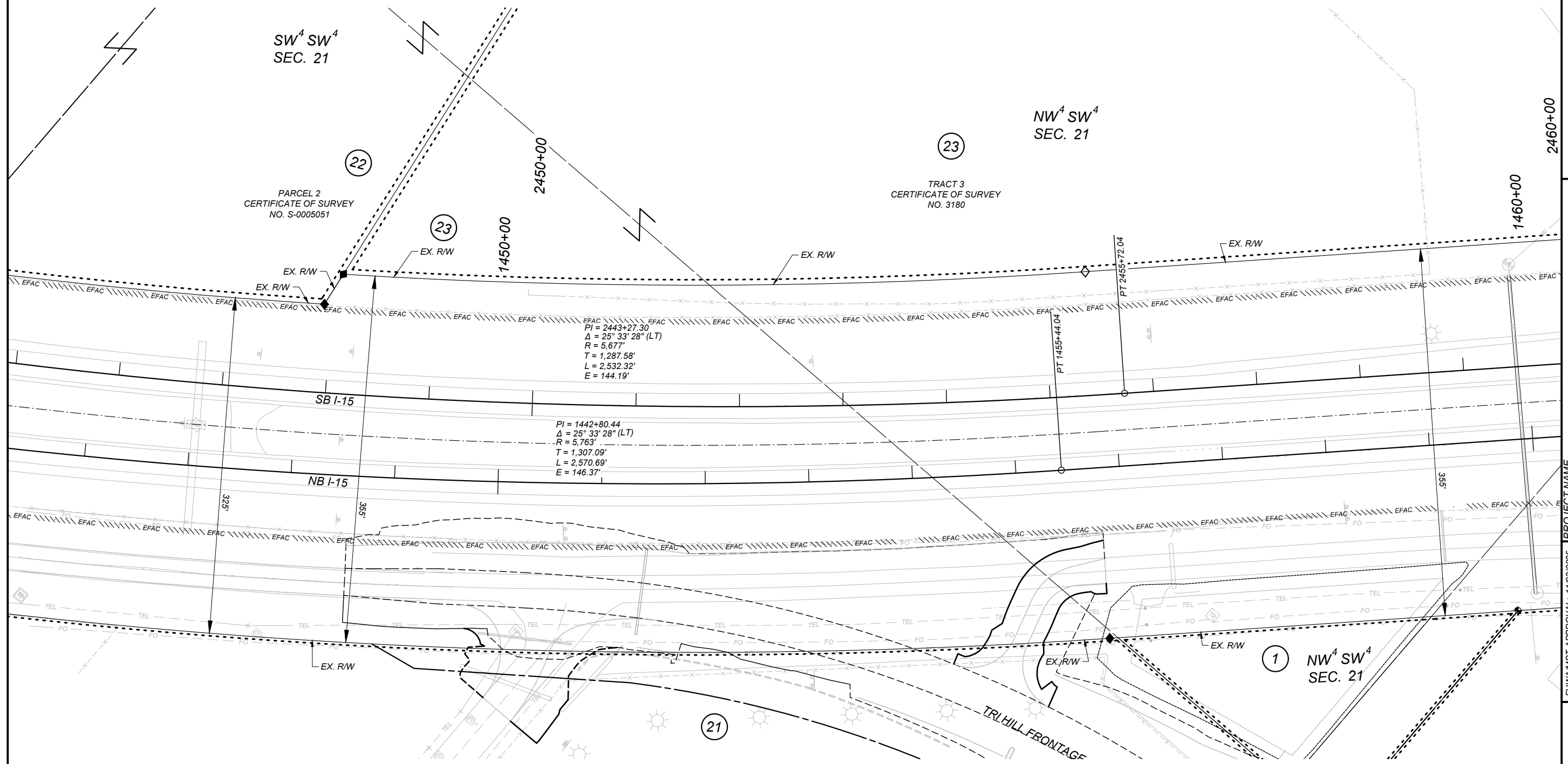
9345001R01N0FR.DWG  
 12/19/2025 10:22 AM

FOR EXISTING R/W RETRACEMENT, SEE CERTIFICATE OF SURVEY NO. S-0005259 & S-0004465.

- NOTES**
1. THE PROPOSED R/W LINE WHERE A SPIRAL CURVE TRANSITION IS USED IS A CHORD RATHER THAN A CONCENTRIC CURVE.
  2. ALL STATIONS AND OFFSETS FOR R/W BREAKS ARE IN REFERENCE TO THE R/W BASELINE.



GRID STATE PLANE COORDINATES  
THIS IS A STATE PLANE COORDINATE PROJECT. ALL DIMENSIONS, DISTANCES AND AREAS ON THIS PROJECT ARE GRID. EXCEPT FOR THE EXISTING RW WIDTH DIMENSION, WHICH IS RECORD.  
THE COMBINATION SCALE FACTOR IS 0.99925142.



FOR EXISTING R/W RETRACEMENT, SEE  
CERTIFICATE OF SURVEY NO. S-0005259 & S-0004465.

- NOTES
1. THE PROPOSED R/W LINE WHERE A SPIRAL CURVE TRANSITION IS USED IS A CHORD RATHER THAN A CONCENTRIC CURVE.
  2. ALL STATIONS AND OFFSETS FOR R/W BREAKS ARE IN REFERENCE TO THE R/W BASELINE.

PROJECT NAME  
GORE HILL INTERCHANGE - GTF

COUNTY  
CASCADE COUNTY

PROJECT ID  
IM-NHFP-SSS 15-5(160)278

UPN  
9345-160-001

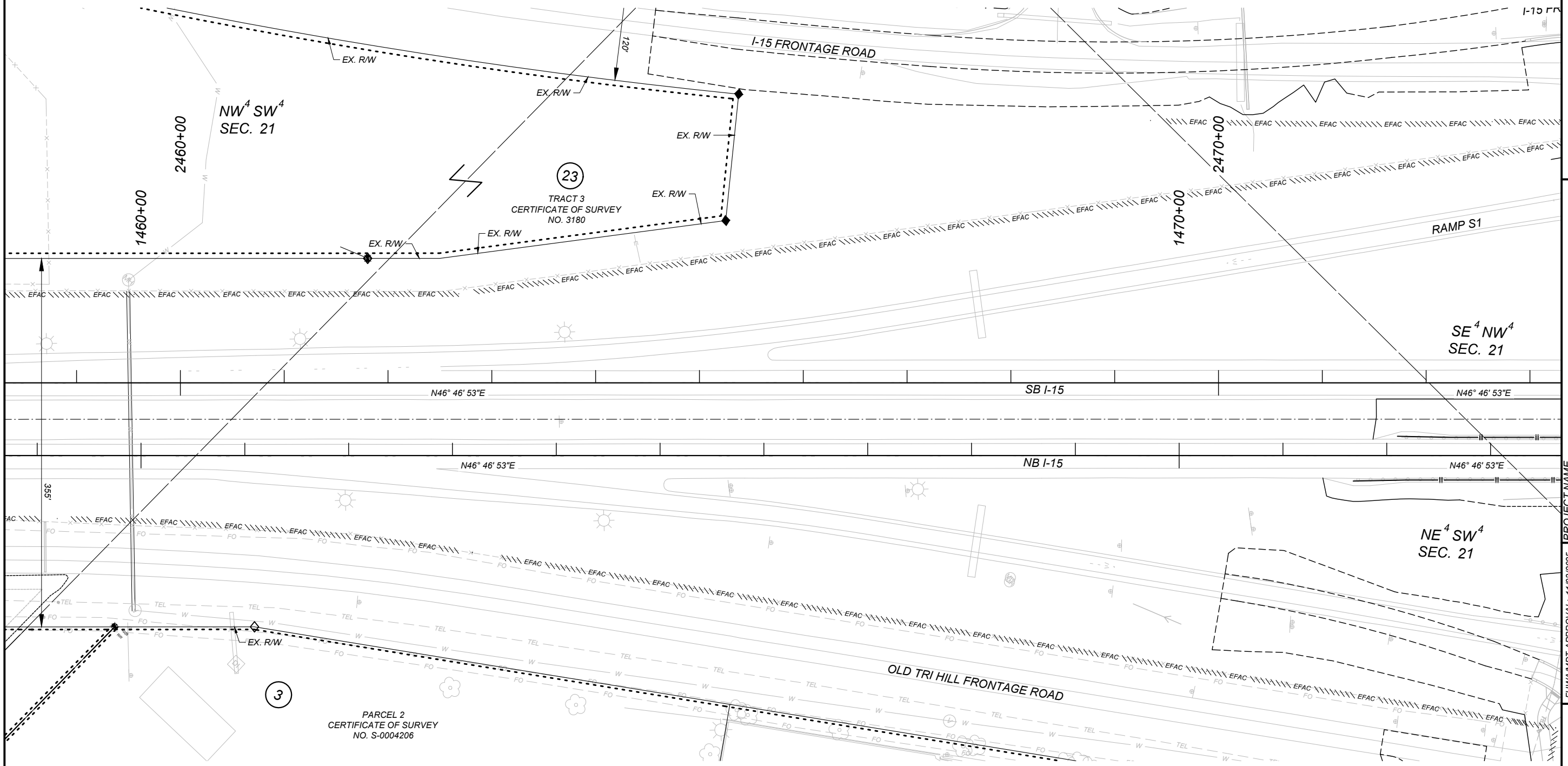
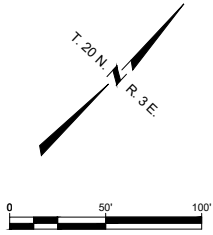
FHW/MDT APPROVAL: 11/03/2025

MAP REVISED:

MONTANA  
Department of Transportation



RIGHT OF WAY PLAN



**GRID STATE PLANE COORDINATES**  
 THIS IS A STATE PLANE COORDINATE PROJECT. ALL DIMENSIONS, DISTANCES AND AREAS ON THIS PROJECT ARE GRID. EXCEPT FOR THE EXISTING RW WIDTH DIMENSION, WHICH IS RECORD.  
 THE COMBINATION SCALE FACTOR IS 0.99925142.

PROJECT NAME	GORE HILL INTERCHANGE - GTF
COUNTY	CASCADE COUNTY
PROJECT ID	IM-NHFP-SSS 15-5(160)278
UPN	9345-160-001

FHW/MDT APPROVAL:	11/03/2025
MAP REVISED:	

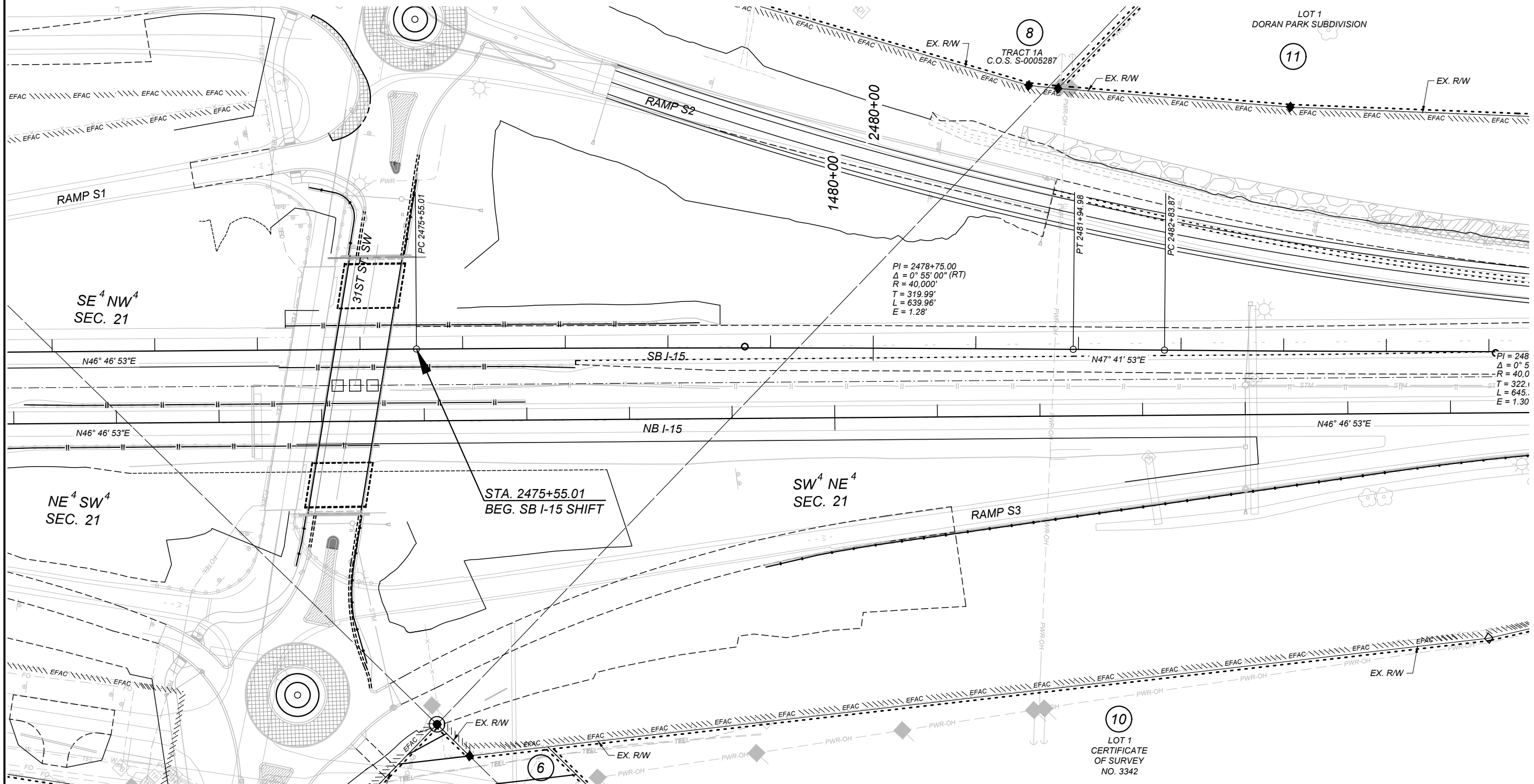
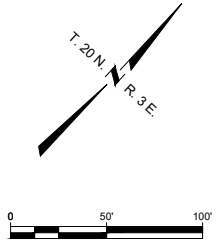
**MONTANA**  
 Department of Transportation

**RIGHT OF WAY PLAN**

1/9/2026 9:11 AM

FOR EXISTING R/W RETRACEMENT, SEE CERTIFICATE OF SURVEY NO. S-0005259 & S-0004465.

- NOTES**
1. THE PROPOSED R/W LINE WHERE A SPIRAL CURVE TRANSITION IS USED IS A CHORD RATHER THAN A CONCENTRIC CURVE.
  2. ALL STATIONS AND OFFSETS FOR R/W BREAKS ARE IN REFERENCE TO THE R/W BASELINE.



FOR EXISTING R/W RETRACEMENT, SEE  
CERTIFICATE OF SURVEY NO. S-0005259 & S-0004465.

- NOTES
1. THE PROPOSED R/W LINE WHERE A SPIRAL CURVE TRANSITION IS USED IS A CHORD RATHER THAN A CONCENTRIC CURVE.
  2. ALL STATIONS AND OFFSETS FOR R/W BREAKS ARE IN REFERENCE TO THE R/W BASELINE.

GRID STATE PLANE COORDINATES  
THIS IS A STATE PLANE COORDINATE PROJECT. ALL DIMENSIONS, DISTANCES AND AREAS ON THIS PROJECT ARE GRID. EXCEPT FOR THE EXISTING R/W WIDTH DIMENSION, WHICH IS RECORD.  
THE COMBINATION SCALE FACTOR IS 0.99925142.

PROJECT NAME  
GORE HILL INTERCHANGE - GTF

COUNTY  
CASCADE COUNTY

PROJECT ID  
IM-NHFP-SSS 15-5(160)278

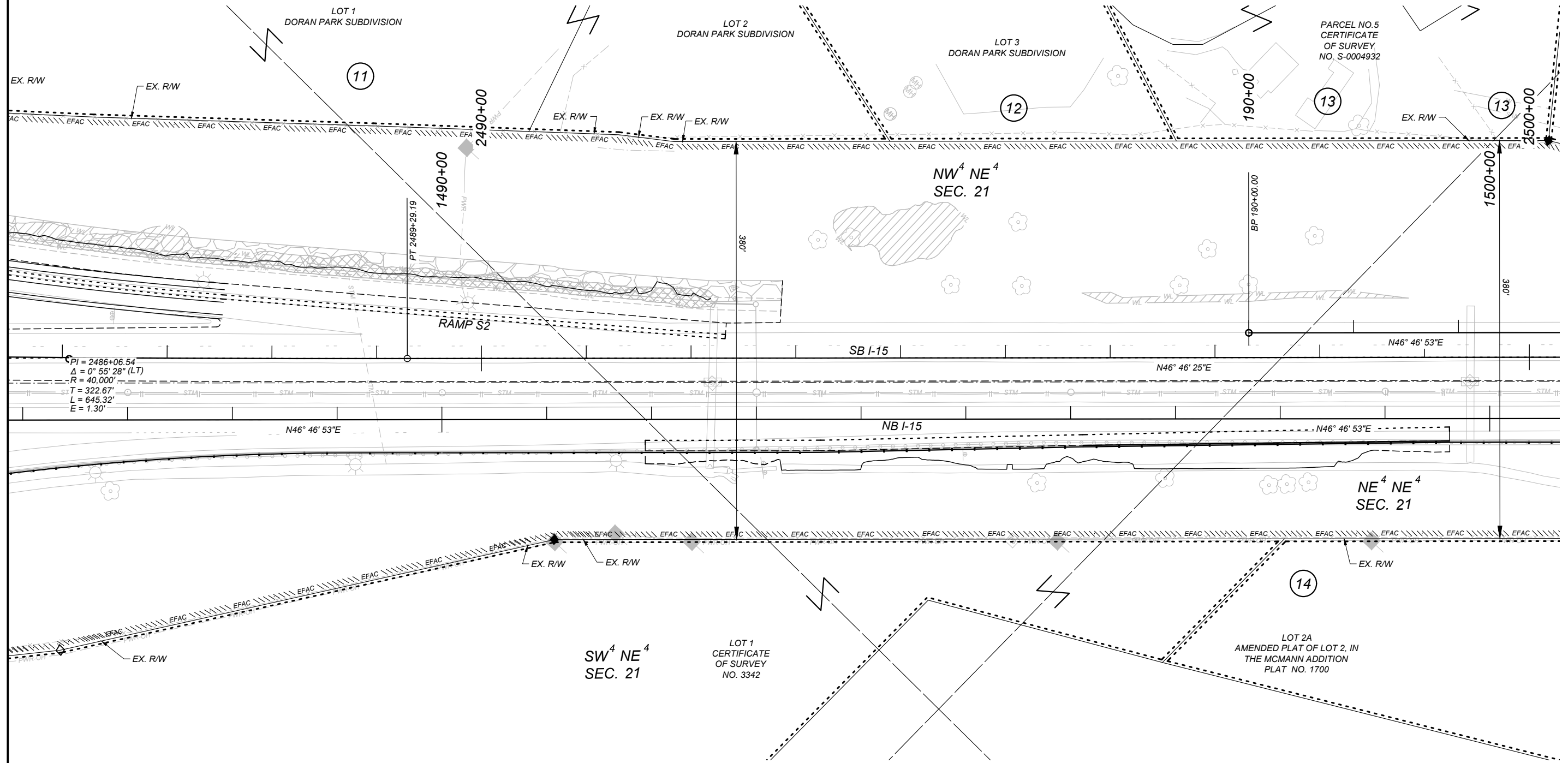
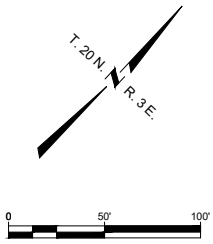
UPN  
9345-160-001

FHW/MDT APPROVAL: 11/03/2025

MAP REVISED:

MONTANA  
Department of Transportation

RIGHT OF WAY PLAN



$PI = 2486+06.54$   
 $\Delta = 0^\circ 55' 28'' (LT)$   
 $R = 40,000'$   
 $T = 322.67'$   
 $L = 645.32'$   
 $E = 1.30'$

FOR EXISTING R/W RETRACEMENT, SEE CERTIFICATE OF SURVEY NO. S-0005259 & S-0004465.

- NOTES
1. THE PROPOSED R/W LINE WHERE A SPIRAL CURVE TRANSITION IS USED IS A CHORD RATHER THAN A CONCENTRIC CURVE.
  2. ALL STATIONS AND OFFSETS FOR R/W BREAKS ARE IN REFERENCE TO THE R/W BASELINE.

**GRID STATE PLANE COORDINATES**  
 THIS IS A STATE PLANE COORDINATE PROJECT. ALL DIMENSIONS, DISTANCES AND AREAS ON THIS PROJECT ARE GRID. EXCEPT FOR THE EXISTING RW WIDTH DIMENSION, WHICH IS RECORD.  
 THE COMBINATION SCALE FACTOR IS 0.99925142.

PROJECT NAME	GORE HILL INTERCHANGE - GTF
COUNTY	CASCADE COUNTY
PROJECT ID	IM-NHFP-SSS 15-5(160)/278
UPN	9345-160-001

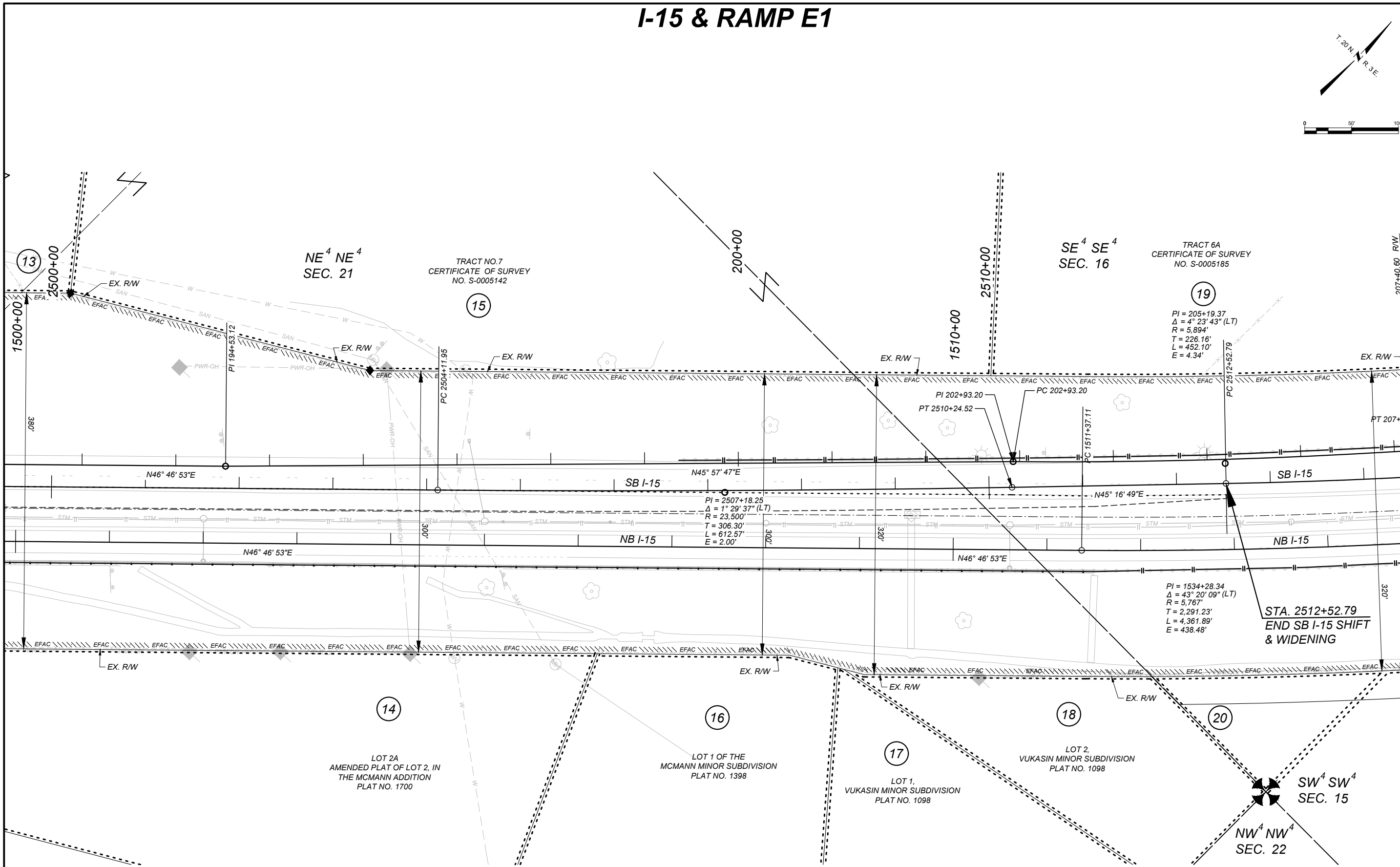

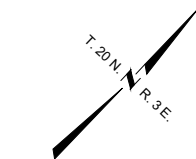
FHWA/MDT APPROVAL:	11/03/2025
MAP REVISED:	

**RIGHT OF WAY PLAN**  
 1/9/2026 9:11 AM

# I-15 & RAMP E1

SHEET NO.

19



**GRID STATE PLANE COORDINATES**  
 THIS IS A STATE PLANE COORDINATE PROJECT. ALL DIMENSIONS, DISTANCES AND AREAS ON THIS PROJECT ARE GRID. EXCEPT FOR THE EXISTING RW WIDTH DIMENSION, WHICH IS RECORD.  
 THE COMBINATION SCALE FACTOR IS 0.99925142.

**PROJECT NAME**  
 GORE HILL INTERCHANGE - GTF

**COUNTY**  
 CASCADE COUNTY

**PROJECT ID**  
 IM-NHFP-SSS 15-5(160)278

**UPN**  
 9345-160-001

**FHWA/MDT APPROVAL:** 11/03/2025

**MAP REVISED:**

**MONTANA**  
 Department of Transportation

**RIGHT OF WAY PLAN**

1/9/2026 9:11 AM

FOR EXISTING R/W RETRACEMENT, SEE CERTIFICATE OF SURVEY NO. S-0005259 & S-0004465.

- NOTES**
1. THE PROPOSED R/W LINE WHERE A SPIRAL CURVE TRANSITION IS USED IS A CHORD RATHER THAN A CONCENTRIC CURVE.
  2. ALL STATIONS AND OFFSETS FOR R/W BREAKS ARE IN REFERENCE TO THE R/W BASELINE.

NE<sup>4</sup> NE<sup>4</sup>  
 SEC. 21

TRACT NO. 7  
 CERTIFICATE OF SURVEY  
 NO. S-0005142

SE<sup>4</sup> SE<sup>4</sup>  
 SEC. 16

TRACT 6A  
 CERTIFICATE OF SURVEY  
 NO. S-0005185

PI = 205+19.37  
 Δ = 4° 23' 43" (LT)  
 R = 5,894'  
 T = 226.16'  
 L = 452.10'  
 E = 4.34'

PI = 2507+18.25  
 Δ = 1° 29' 37" (LT)  
 R = 23,500'  
 T = 306.30'  
 L = 612.57'  
 E = 2.00'

PI = 1534+28.34  
 Δ = 43° 20' 09" (LT)  
 R = 5,767'  
 T = 2,291.23'  
 L = 4,361.89'  
 E = 438.48'

STA. 2512+52.79  
 END SB I-15 SHIFT  
 & WIDENING

LOT 2A  
 AMENDED PLAT OF LOT 2, IN  
 THE MCMANN ADDITION  
 PLAT NO. 1700

LOT 1 OF THE  
 MCMANN MINOR SUBDIVISION  
 PLAT NO. 1398

LOT 1,  
 VUKASIN MINOR SUBDIVISION  
 PLAT NO. 1098

LOT 2,  
 VUKASIN MINOR SUBDIVISION  
 PLAT NO. 1098

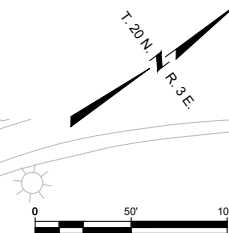
SW<sup>4</sup> SW<sup>4</sup>  
 SEC. 15

NW<sup>4</sup> NW<sup>4</sup>  
 SEC. 22

# I-15 & RAMP E1

**SHEET NO.**  
20

**GRID STATE PLANE COORDINATES**  
THIS IS A STATE PLANE COORDINATE PROJECT. ALL DIMENSIONS, DISTANCES AND AREAS ON THIS PROJECT ARE GRID. EXCEPT FOR THE EXISTING RW WIDTH DIMENSION, WHICH IS RECORD.  
THE COMBINATION SCALE FACTOR IS 0.99925142.



P.O.C. 212+00.00 IS N 2°51'56" E  
3423.37' FROM THE E 1/4 CORNER  
OF SECTION 21. (FND. MON.)

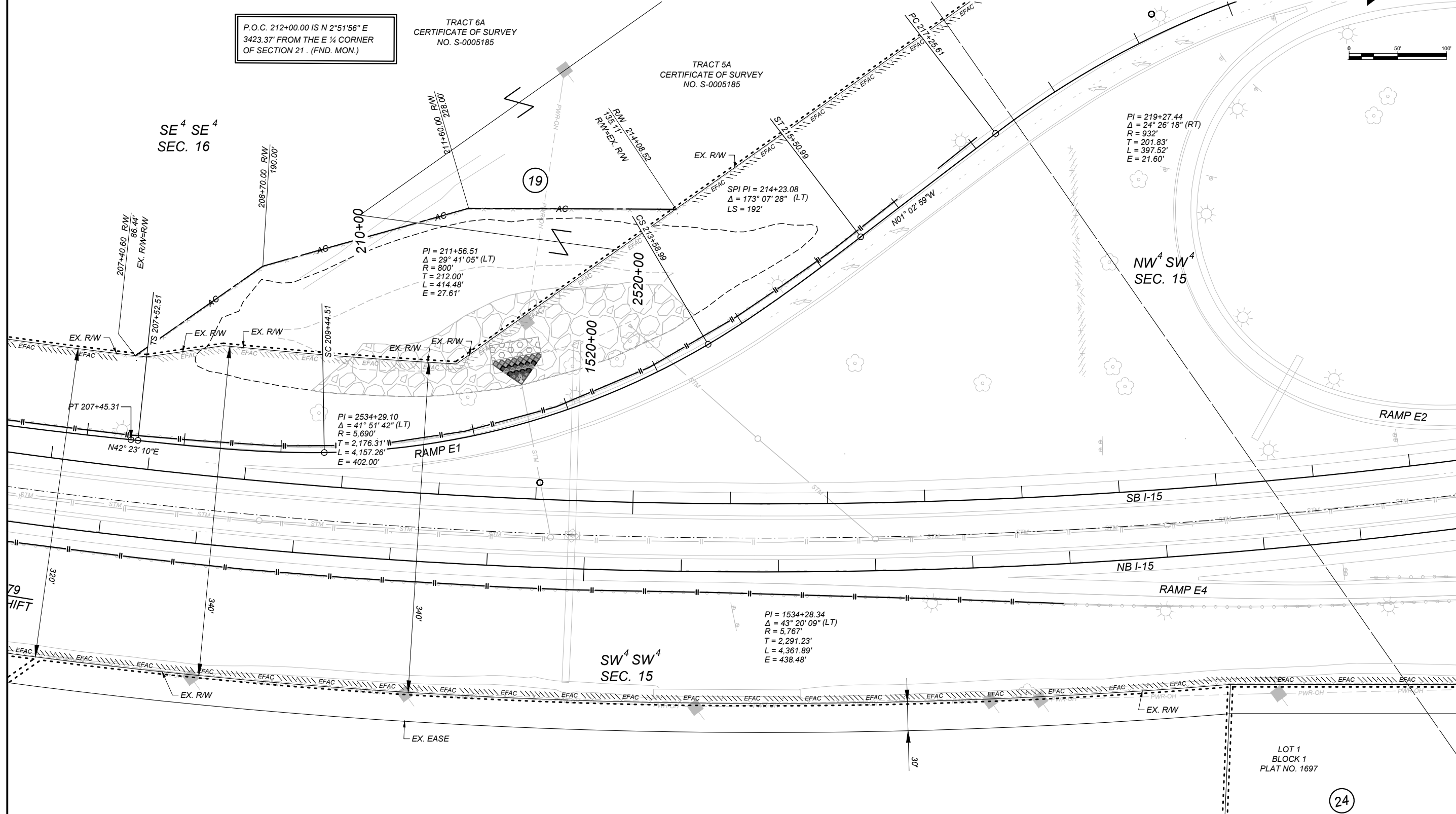
TRACT 6A  
CERTIFICATE OF SURVEY  
NO. S-0005185

TRACT 5A  
CERTIFICATE OF SURVEY  
NO. S-0005185

SE<sup>4</sup> SE<sup>4</sup>  
SEC. 16

NW<sup>4</sup> SW<sup>4</sup>  
SEC. 15

SW<sup>4</sup> SW<sup>4</sup>  
SEC. 15



FOR EXISTING R/W RETRACEMENT, SEE  
CERTIFICATE OF SURVEY NO. S-0005259 & S-0004465.

- NOTES**
1. THE PROPOSED R/W LINE WHERE A SPIRAL CURVE TRANSITION IS USED IS A CHORD RATHER THAN A CONCENTRIC CURVE.
  2. ALL STATIONS AND OFFSETS FOR R/W BREAKS ARE IN REFERENCE TO THE R/W BASELINE.

PROJECT NAME	GORE HILL INTERCHANGE - GTF
COUNTY	CASCADE COUNTY
PROJECT ID	IM-NHFP-SSS 15-5(160)278
UPN	9345-160-001
FHW/MDT APPROVAL:	11/03/2025
MAP REVISED:	

**MONTANA**  
Department of Transportation

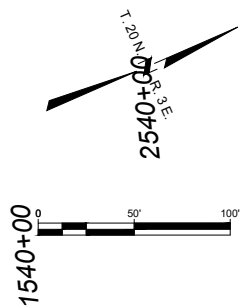
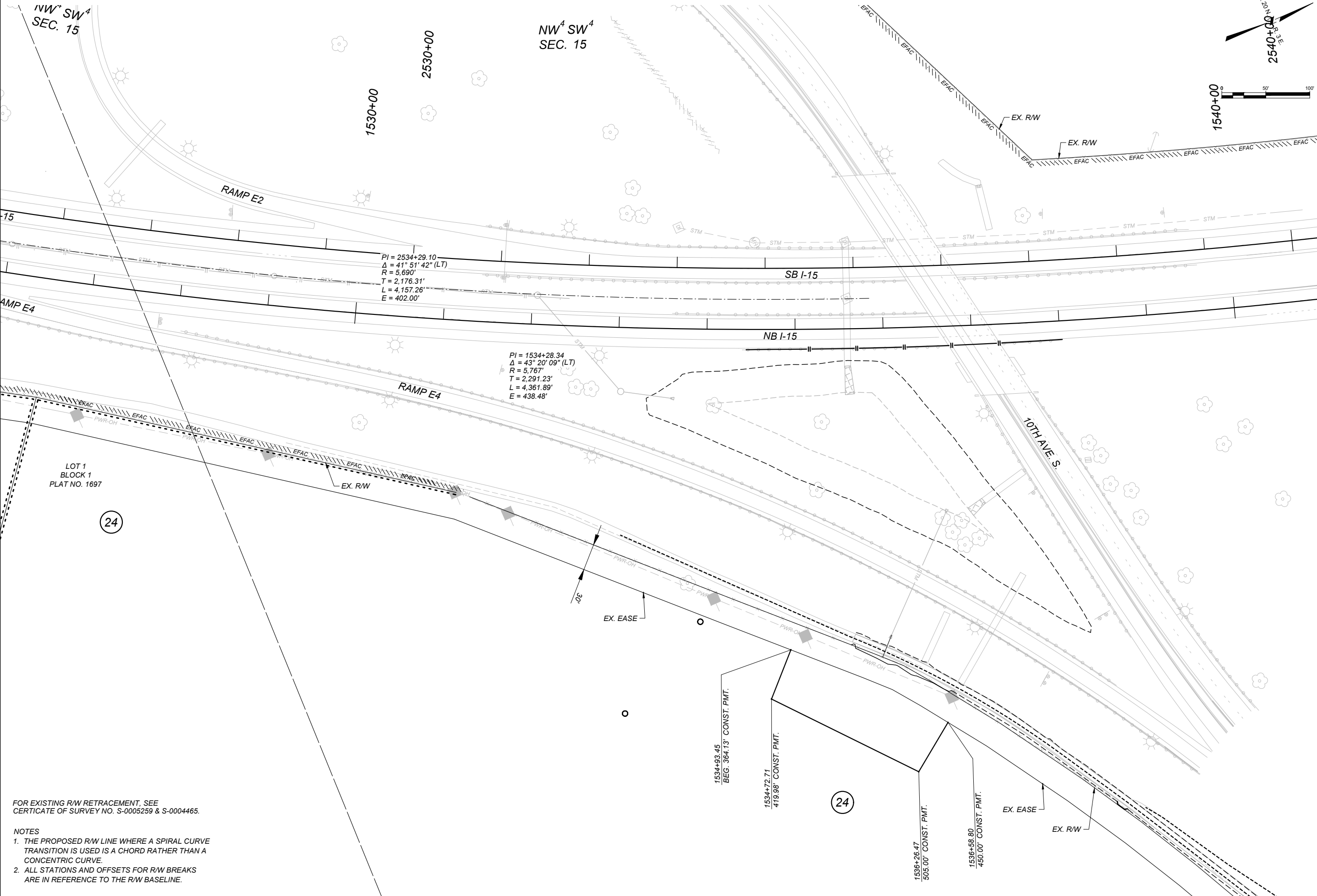
**RIGHT OF WAY PLAN**

1/9/2026 9:11 AM

# I-15

SHEET NO.

21



**GRID STATE PLANE COORDINATES**  
 THIS IS A STATE PLANE COORDINATE PROJECT. ALL DIMENSIONS, DISTANCES AND AREAS ON THIS PROJECT ARE GRID. EXCEPT FOR THE EXISTING RW WIDTH DIMENSION, WHICH IS RECORD.  
 THE COMBINATION SCALE FACTOR IS 0.99925142.

PROJECT NAME	<b>GORE HILL INTERCHANGE - GTF</b>
COUNTY	<b>CASCADE COUNTY</b>
PROJECT ID	<b>IM-NHFP-SSS 15-5(160)278</b>
UPN	<b>9345-160-001</b>

FHWA/MDT APPROVAL:	11/03/2025
MAP REVISED:	
UPN	934500TROP/PLN01.DWG

**MONTANA**  
 Department of Transportation

**RIGHT OF WAY PLAN**

1/9/2026 9:11 AM

FOR EXISTING R/W RETRACEMENT, SEE CERTIFICATE OF SURVEY NO. S-0005259 & S-0004465.

**NOTES**

1. THE PROPOSED R/W LINE WHERE A SPIRAL CURVE TRANSITION IS USED IS A CHORD RATHER THAN A CONCENTRIC CURVE.
2. ALL STATIONS AND OFFSETS FOR R/W BREAKS ARE IN REFERENCE TO THE R/W BASELINE.

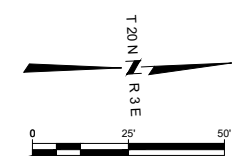
24

24

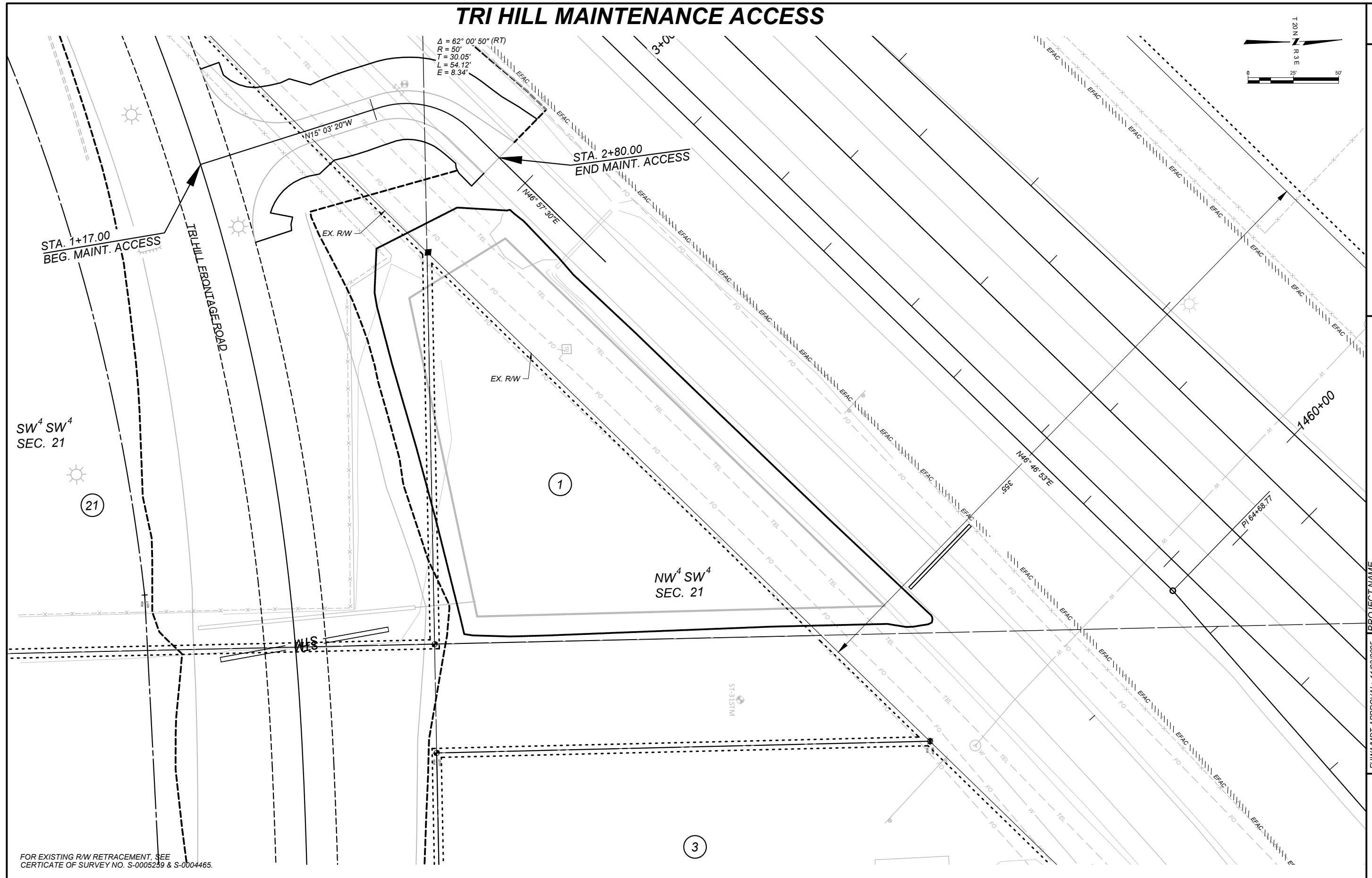
# TRI HILL MAINTENANCE ACCESS

SHEET NO.

22



$\Delta = 62^\circ 00' 50''$  (RT)  
 $R = 50'$   
 $T = 30.05'$   
 $L = 54.12'$   
 $E = 8.34'$



GRID STATE PLANE COORDINATES  
 THIS IS A STATE PLANE COORDINATE PROJECT. ALL DIMENSIONS, DISTANCES AND AREAS ON THIS PROJECT ARE GRID, EXCEPT FOR THE EXISTING RW WIDTH DIMENSION, WHICH IS RECORD.  
 THE COMBINATION SCALE FACTOR IS 0.99925142.

SW<sup>4</sup> SW<sup>4</sup>  
 SEC. 21

21

NW<sup>4</sup> SW<sup>4</sup>  
 SEC. 21

3

FOR EXISTING R/W RETRACEMENT, SEE CERTIFICATE OF SURVEY NO. S-0005259 & S-0004465.

NOTES

1. THE PROPOSED R/W LINE WHERE A SPIRAL CURVE TRANSITION IS USED IS A CHORD RATHER THAN A CONCENTRIC CURVE.
2. ALL STATIONS AND OFFSETS FOR R/W BREAKS ARE IN REFERENCE TO THE R/W BASELINE.

PROJECT NAME  
**GORE HILL INTERCHANGE - GTF**

COUNTY  
**CASCADE COUNTY**

PROJECT ID  
**IM-NHFP-SSS 15-5(160)278**

UPN  
**9345-160-001**

FHW/MDT APPROVAL: 11/03/2025

MAP REVISED:

**MONTANA**  
 Department of Transportation

**RIGHT OF WAY PLAN**

1/5/2026 3:02 PM