PLANS
NOT
TO
SCALE

FED. ROAD DIST. NO.	STATE OF MONTANA	FED. AID PROJECT NUMBERS		STATE	SHEET	TOTAL
		CONST. NO.	R/W NO.	NO.	NO.	SHEETS
8			F-45(9)	1045-09	1	3

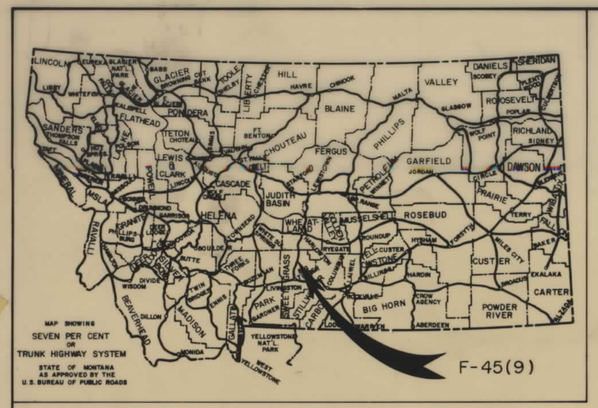

STATE OF MONTANA

STATE HIGHWAY COMMISSION

RIGHT OF WAY PLAN OF

FEDERAL AID PROJECT NO. F-45(9) R/W F-45( ) CONST.

BIG TIMBER-HARLOWTON

22 MILES NORTH OF BIG TIMBER

(SAFETY)

BIG TIMBER-HARLOWTON
22 MILES NORTH OF BIG TIMBER
(SAFETY)

INDEX

PARCEL NO.	OWNERSHIPS	SHEET NO.
1	STATE OF MONTANA	1
2	CAYUSE LIVESTOCK CO.	2

CONVENTIONAL SIGNS

RIGHT OF WAY LINE
CENTERLINE (℄) OR PROJECTED LINE
STK'D. CENTERLINE
PARCEL NUMBER
OWNERSHIP BOUNDARY
R/W USE EXISTING R/W LT. OR RT.
PRESENT TRAVELED WAY (P.T.W.)
R/W LINE FENCED
RAILROAD R/W
CONSTRUCTION LIMITS CUT FILL
FENCE LINE
CONTROL OF ACCESS WITH FENCE
CONTROL OF ACCESS WITHOUT FENCE
GATE IN FENCE
CATTLE GUARD=24'
STATE & NATIONAL BORDER LINES
CITY OR TOWN LIMITS LINE
COUNTY LINE
RESERVATION LINE
TOWNSHIP & SECTION LINE
1/2 SECTION LINE
1/4 SECTION LINE
SECTION CORNER FOUND UNFOUND
1/4 SECTION COR.
1/16 SECTION COR.
CENTER OF SECTION
TELEPHONE OR TELEGRAPH POLES IN PLACE
POWER POLES IN PLACE
TEL. OR TEL. OR POWER POLES TO BE MOVED
NEW PIPES
OLD PIPES IN PLACE
OUTLET DITCH
INLET DITCH
DITCHES
CHANNEL CHANGES CH. CH.
BRIDGE
RAILROADS

N

1.029 MILES

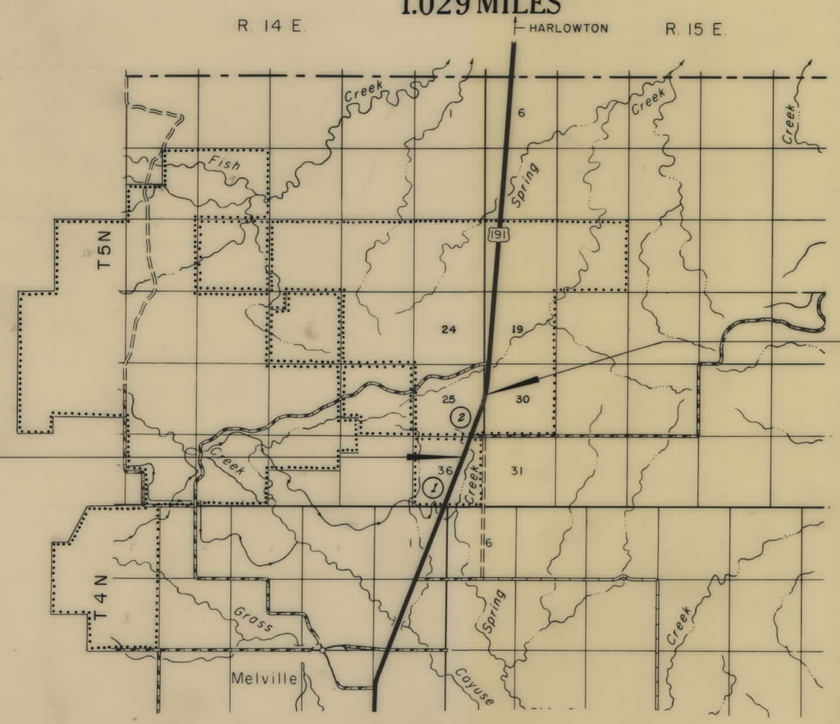

STA. 1252+50 END F-45(9)=
STA 1252+50 ON F.A.P. 45-C(1)

STA. 1202+50 F.A.P 45(9) (SAFETY)=
STA. 1202+50 BEG. F-45-C(1)

STATE HIGHWAY COMMISSION OF MONTANA

APPROVED:

NOV 28 1967

Lewis M. Chittim
STATE HIGHWAY ENGINEER

STATE OF MONTANA REGISTERED No. 1745 LEWIS M. CHITTIM CIVIL ENGINEER AND LAND SURVEYOR

U.S. DEPARTMENT OF TRANSPORTATION
FEDERAL HIGHWAY ADMINISTRATION
BUREAU OF PUBLIC ROADS

APPROVED:

DIVISION ENGINEER DATE

12-21-67

P.E. F 45 (6)

F 45(9) SHT 1 OF 3

FED. ROAD DIST. NO.	STATE OF MONTANA	FED. AID PROJECT NUMBERS CONST. NO.	R/W NO.	STATE NO.	SHEET NO.	TOTAL SHEETS
8			F-45(9)	1045-09	2	3

OWNERSHIPS

PARCEL	NAME	ADDRESS	TOTAL AREA	GROSS R/W AREA	P.T.W. AREA	AREA TO BE ACQUIRED	REMAINDER LEFT	REMAINDER RIGHT
1	STATE OF MONTANA	HELENA, MONT.	640.00 AC.	19.30 AC.	19.22 AC.	0.08 AC.	392.25 AC.	228.45 AC.
2	CAYUSE LV.STK. CO.	MELVILLE, MONT.	17,396.24 "	51.56 "	50.64 "	0.92 "	14,913.64 "	2,431.04 "

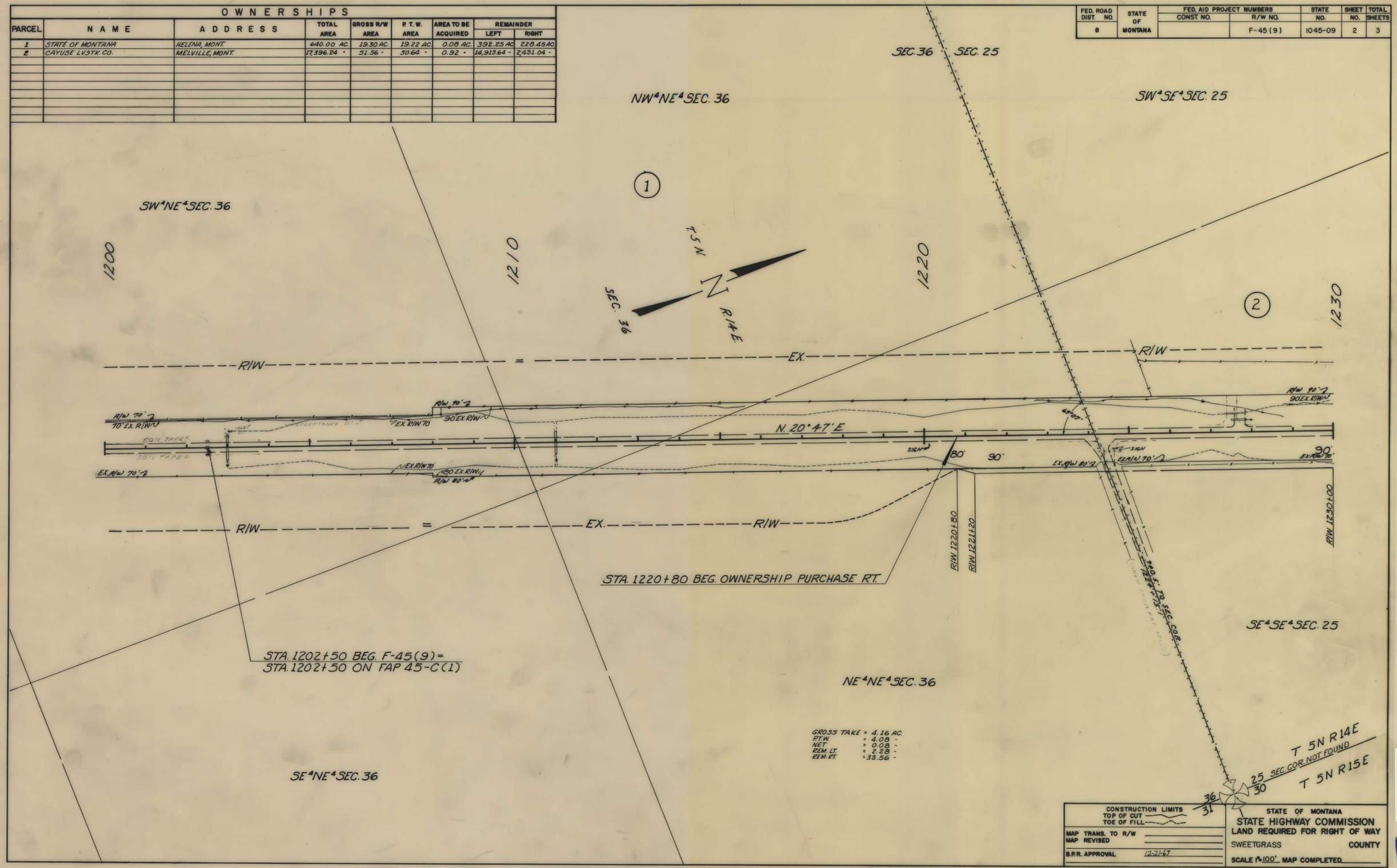

F-45(9) SHT 2 OF 3

P.E. F-45(9)

FED. ROAD DIST. NO.	STATE OF MONTANA	FED. AID PROJECT NUMBERS CONST. NO.	R/W NO.	STATE NO.	SHEET NO.	TOTAL SHEETS
8			F-45(9)	1045-09	3	3

OWNERSHIPS

PARCEL	NAME	ADDRESS	TOTAL AREA	GROSS R/W AREA	P. T. W. AREA	AREA TO BE ACQUIRED	REMAINDER LEFT	REMAINDER RIGHT
2	CAYUSE LVSTK. CO.	MELVILLE, MONT.	17,396.24 AC.	51.56 AC.	50.64 AC.	0.92 AC.	14,913.64 AC.	2,431.04 AC.

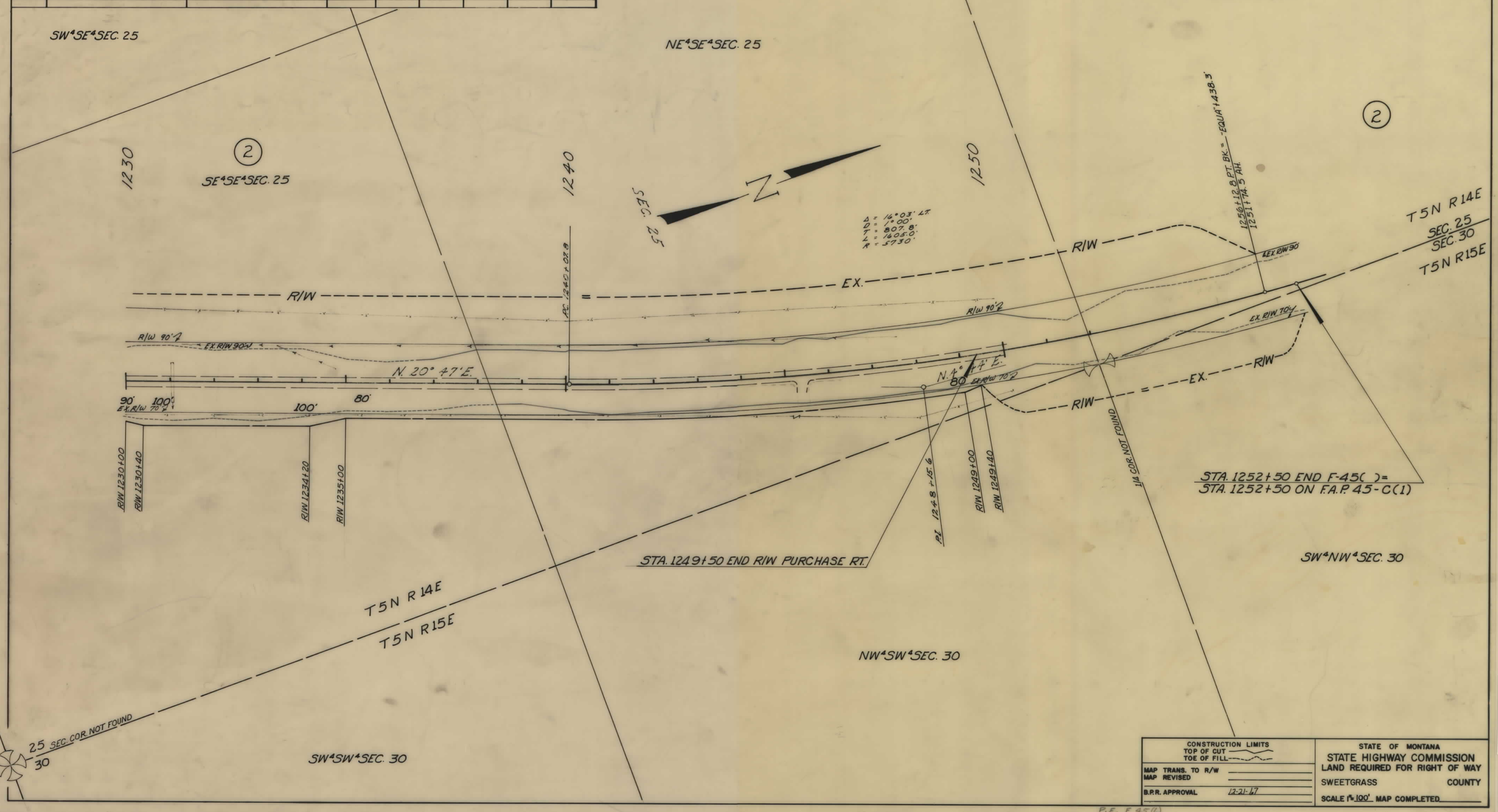

CONSTRUCTION LIMITS	STATE OF MONTANA
TOP OF CUT ———	STATE HIGHWAY COMMISSION
TOE OF FILL ———	LAND REQUIRED FOR RIGHT OF WAY
MAP TRANS. TO R/W	SWEETGRASS COUNTY
MAP REVISED	
B.P.R. APPROVAL 12-21-67	SCALE 1" = 100' MAP COMPLETED

P.E. F 45(9)

F 45(9) SHT 3 OF 3