PLANS
NOT
TO
SCALE

FED. ROAD DIST. NO.	STATE OF MONTANA	FED. AID PROJECT NUMBERS CONST. NO.	R/W NO.	STATE NO.	SHEET NO.	TOTAL SHEETS
8			SU-70 (9)	3070-09	1	8

HAVRE – SOUTH

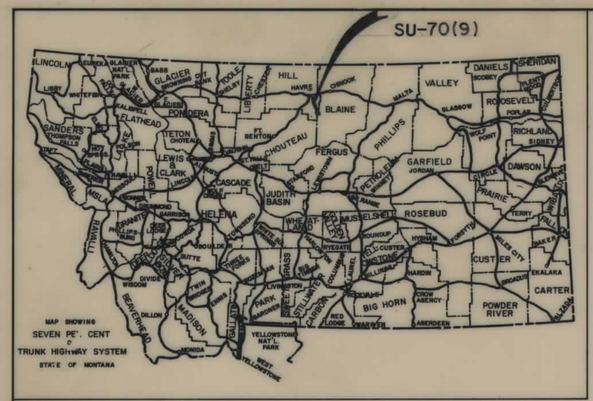

STATE OF MONTANA

DEPARTMENT OF HIGHWAYS

RIGHT OF WAY PLAN OF FEDERAL AID PROJECT NO.

SU-70(9) R/W
SU-70( ) CONST.

HAVRE - SOUTH

2.70 MILES

INDEX

PARCEL NO.	OWNERSHIPS	SHEET NO.
1	HILDA C. KRAVIK, C/D G.L. KRAVIK	2
2	CITY OF HAVRE	3, 4
3	COCA COLA BOTTLING CO.	5
4	MESSIAH LUTHERAN CHURCH	5
5	DUANE F. & BARBARA M. BOLEY	5
6	COCA COLA BOTTLING CO.	5, 6
7	DELETED	6
8	BOB L. & AMELIA J. WHITE	6
9	HAVRE DRILLING CO.	7
10	CHARLES ZARTMAN	7
11	HAROLD & ANNABELLE BLAIR	7
12	JIM G. & VISALIKE TREPERINAS	7
13	JAMES & EVELYN WARWICK	7
14	WADE & EDNA REESE	7
15	SCHOOL DISTRICT NO. 16	7
16	CITY OF HAVRE	7
17	HAROLD E. BAUGH	7

CONVENTIONAL SIGNS

RIGHT OF WAY LINE
CENTERLINE (℄) OR PROJECTED LINE
STK'D. CENTERLINE
PARCEL NUMBER
OWNERSHIP BOUNDARY
R/W USE EXISTING R/W LT. OR RT.
PRESENT TRAVELED WAY (P.T.W.)
R/W LINE FENCED
RAILROAD R/W
CONSTRUCTION LIMITS CUT FILL
FENCE LINE
CONTROL OF ACCESS WITH FENCE
CONTROL OF ACCESS WITHOUT FENCE
GATE IN FENCE
CATTLE GUARD=24'
STATE & NATIONAL BORDER LINES
CITY OR TOWN LIMITS LINE
COUNTY LINE
RESERVATION LINE
TOWNSHIP & SECTION LINE
1/2 SECTION LINE
1/4 SECTION LINE
SECTION CORNER FOUND UNFOUND
1/4 SECTION COR.
1/16 SECTION COR.
CENTER OF SECTION
TELEPHONE OR TELEGRAPH POLES IN PLACE
POWER POLES IN PLACE
TEL. OR TEL. OR POWER POLES TO BE MOVED
NEW PIPES
OLD PIPES IN PLACE
OUTLET DITCH
INLET DITCH
DITCHES
CHANNEL CHANGES
BRIDGE
RAILROADS

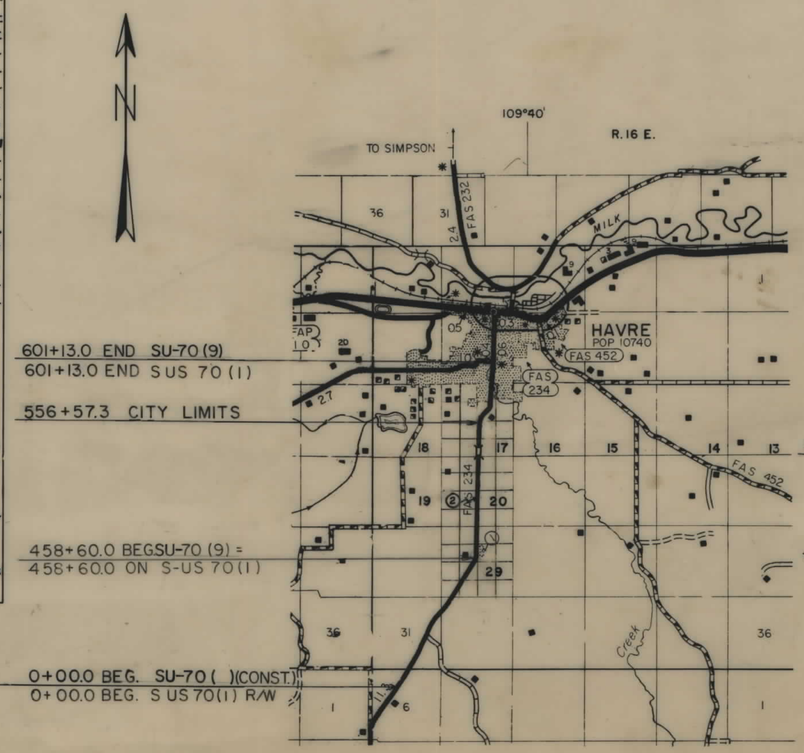

URBAN

STATE OF MONTANA
DEPARTMENT OF HIGHWAYS

APPROVED: 8 - 10 1972

H.J. ANDERSON
DIRECTOR OF HIGHWAYS
BY: Jack R. Beckert
ADMINISTRATOR
ENGINEERING DIVISION

MONTANA PROFESSIONAL SURVEYOR
JACK R. BECKERT
205 ES
REGISTERED ENGINEER & LAND

U.S. DEPARTMENT OF TRANSPORTATION
FEDERAL HIGHWAY ADMINISTRATION

APPROVED:

DIVISION ENGINEER DATE

11-15-73 10-28-74 8-6-73 3-1-73 10-6-72

S-70(9) PE

SU 70(9) SHT 1 OF 8

FED. ROAD DIST. NO.	STATE OF MONTANA	FED. AID PROJECT NUMBERS CONST. NO.	R/W NO.	STATE NO.	SHEET NO.	TOTAL SHEETS
8			SU-70 (9)	3070-09	2	8

OWNERSHIPS

PARCEL	NAME	ADDRESS	TOTAL AREA	GROSS R/W AREA	P. T. W. AREA	AREA TO BE ACQUIRED	REMAINDER LEFT	REMAINDER RIGHT	CONST. PERMIT AREA
1	HILDA C. KRAVIK, C/O GUY L. KRAVIK	HAVRE, MONTANA							1.28 AC.

NOTE: SEE S US 70 (1) FOR R/W 0+00.0 TO 450+00.0
ALSO BETWEEN 465+00 TO 525+00.0.

THE CONSTRUCTION ON THIS PROJECT WILL BE MOSTLY PAVING. HOWEVER THERE ARE A FEW AREAS WHERE THE ROADWAY WILL BE IMPROVED & CONSTRUCTION LIMITS WILL EXTEND OUTSIDE THE PRESENT R/W. R/W SHEETS MADE FOR SU-70 (9) INDICATE ONLY PORTIONS OF PROJ. WHERE CONST. PERMITS ARE NECESSARY.

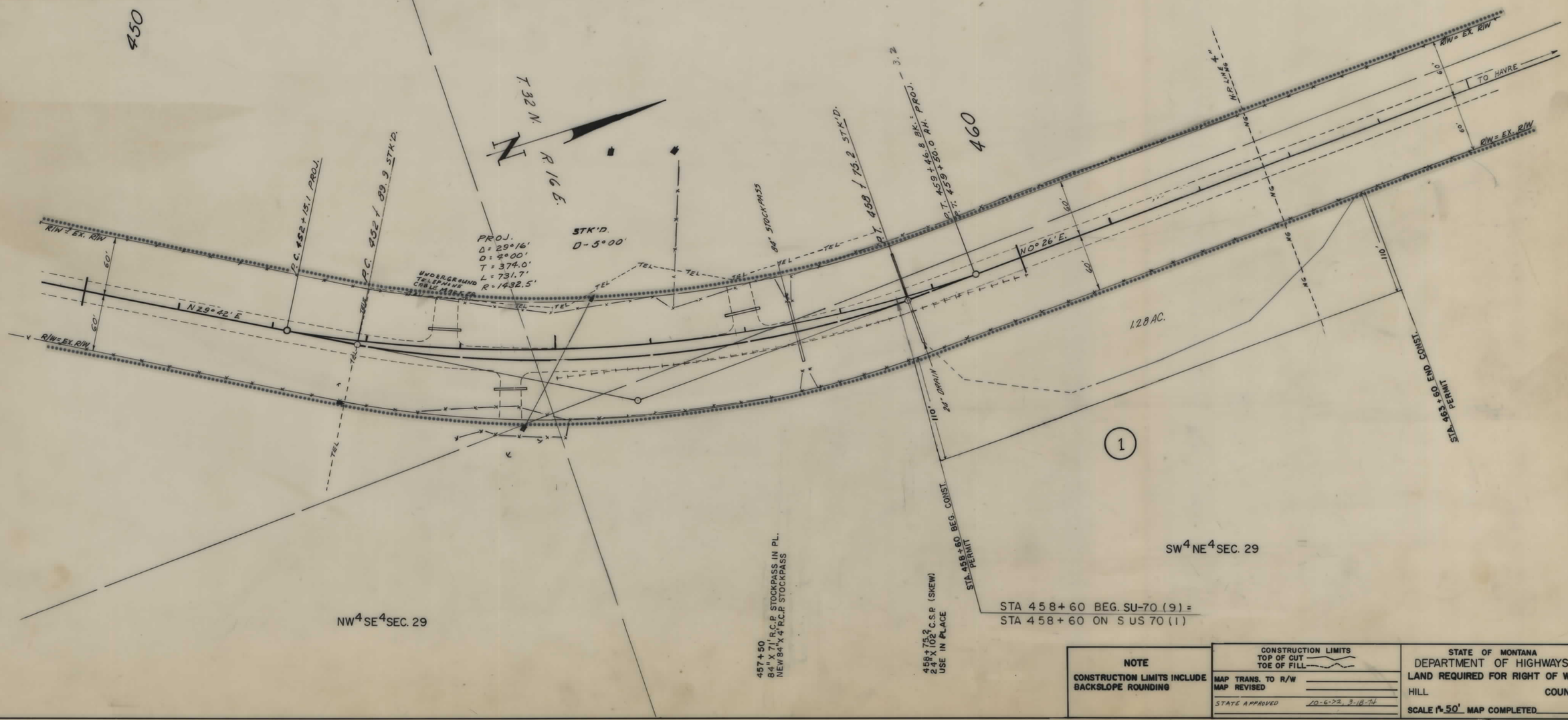

NOTE

CONSTRUCTION LIMITS INCLUDE BACKSLOPE ROUNDING

CONSTRUCTION LIMITS
TOP OF CUT
TOE OF FILL

MAP TRANS. TO R/W
MAP REVISED

STATE APPROVED 10-6-72, 3-18-74

STATE OF MONTANA
DEPARTMENT OF HIGHWAYS
LAND REQUIRED FOR RIGHT OF WAY
HILL COUNTY
SCALE 1" = 50' MAP COMPLETED

SU 70(9) SHT 2 OF 8

FED. ROAD DIST. NO.	STATE	FED. AID PROJECT NUMBERS CONST. NO.	R/W NO.	STATE NO.	SHEET NO.	TOTAL SHEETS
8	OF MONTANA		SU-70(9)	3070-09	3	8

OWNERSHIPS

PARCEL	NAME	ADDRESS	TOTAL AREA	GROSS R/W AREA	P.T.W. AREA	AREA TO BE ACQUIRED	REMAINDER LEFT	REMAINDER RIGHT	CONST. PERMIT AREA
2	CITY OF HAVRE	HAVRE, MONTANA	355	SHEET	#	4			

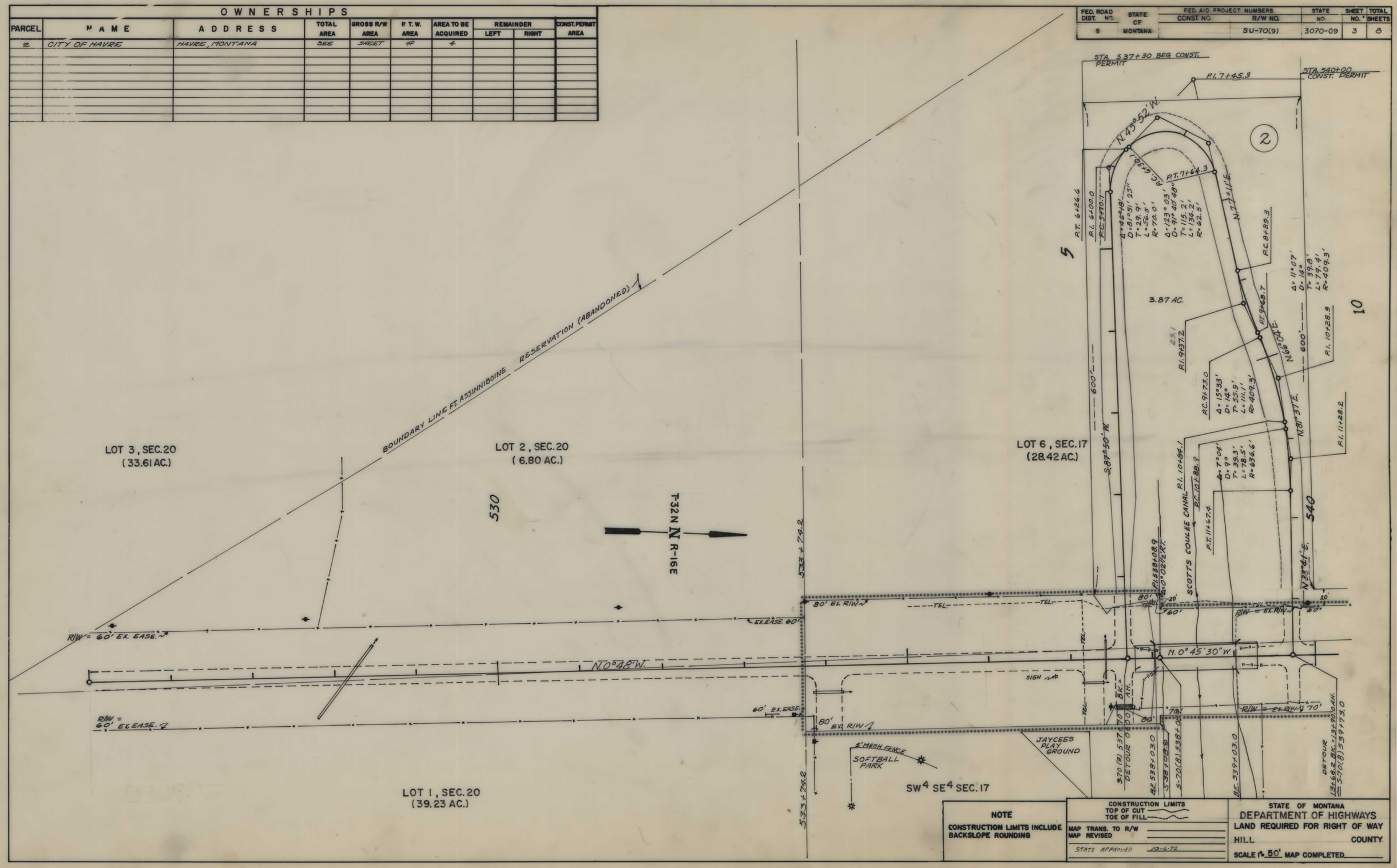

NOTE

CONSTRUCTION LIMITS INCLUDE BACKSLOPE ROUNDING

CONSTRUCTION LIMITS
TOP OF CUT
TOE OF FILL

MAP TRANS. TO R/W
MAP REVISED

STATE APPROVED 12-6-72

STATE OF MONTANA
DEPARTMENT OF HIGHWAYS
LAND REQUIRED FOR RIGHT OF WAY
HILL COUNTY
SCALE 1" = 50' MAP COMPLETED

SU 70(9) SHT 3 OF 8

FED. ROAD DIST. NO.	STATE OF MONTANA	FED. AID PROJECT NUMBERS		STATE NO.	SHEET NO.	TOTAL SHEETS
		CONST. NO.	R/W NO.			
8			SU-70(9)	3070-09	4	8

OWNERSHIPS

PARCEL	NAME	ADDRESS	TOTAL AREA	GROSS R/W AREA	P. T. W. AREA	AREA TO BE ACQUIRED	REMAINDER LEFT	REMAINDER RIGHT	CONST. PERMIT AREA
2	CITY OF HAVRE	HAVRE, MONTANA							3.87 AC.

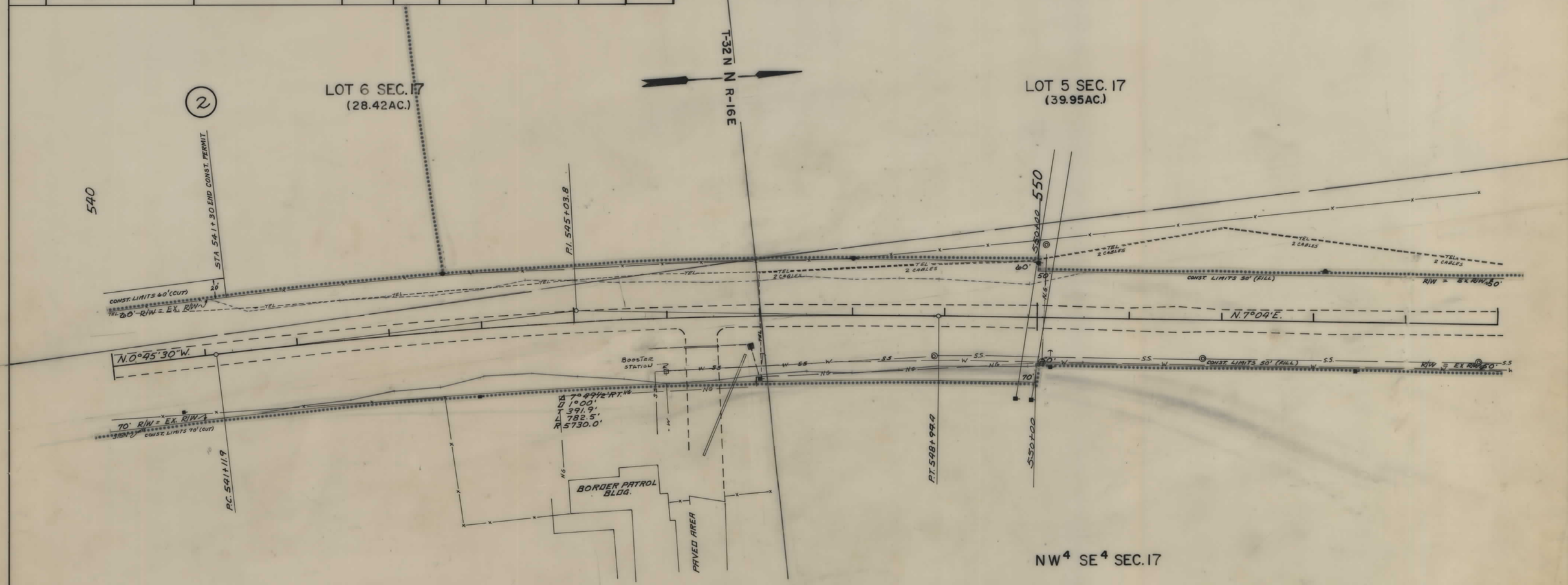

NOTE

CONSTRUCTION LIMITS INCLUDE BACKSLOPE ROUNDING

CONSTRUCTION LIMITS
TOP OF CUT
TOE OF FILL

MAP TRANS. TO R/W
MAP REVISED

STATE APPROVED 10-6-72, 3-18-76, 4-17-76

STATE OF MONTANA
DEPARTMENT OF HIGHWAYS
LAND REQUIRED FOR RIGHT OF WAY
HILL COUNTY
SCALE 1" = 50' MAP COMPLETED

SU 70(9) SHT 4 OF 8

FED. ROAD DIST. NO.	STATE OF MONTANA	FED. AID PROJECT NUMBERS CONST. NO.	R/W NO.	STATE NO.	SHEET NO.	TOTAL SHEETS
8			SU-70(9)	3070-09	5	8

OWNERSHIPS

PARCEL	NAME	ADDRESS	TOTAL AREA	GROSS R/W AREA	P.T.W. AREA	AREA TO BE ACQUIRED	REMAINDER LEFT	REMAINDER RIGHT	CONST. PERMIT AREA
3	COCA COLA BOTTLING CO.	HAVRE, MONTANA							0.39AC.
4	MESSIAH LUTHERAN CHURCH	P.O. BOX 1288, HAVRE, MONT.							0.03AC.
5	DUANE F. & BARBARA M. BOLEY	424 19TH. ST. HAVRE, MONTANA							0.07AC.
6	COCA COLA BOTTLING CO.	HAVRE, MONTANA	SEE	SHEET	#	6			

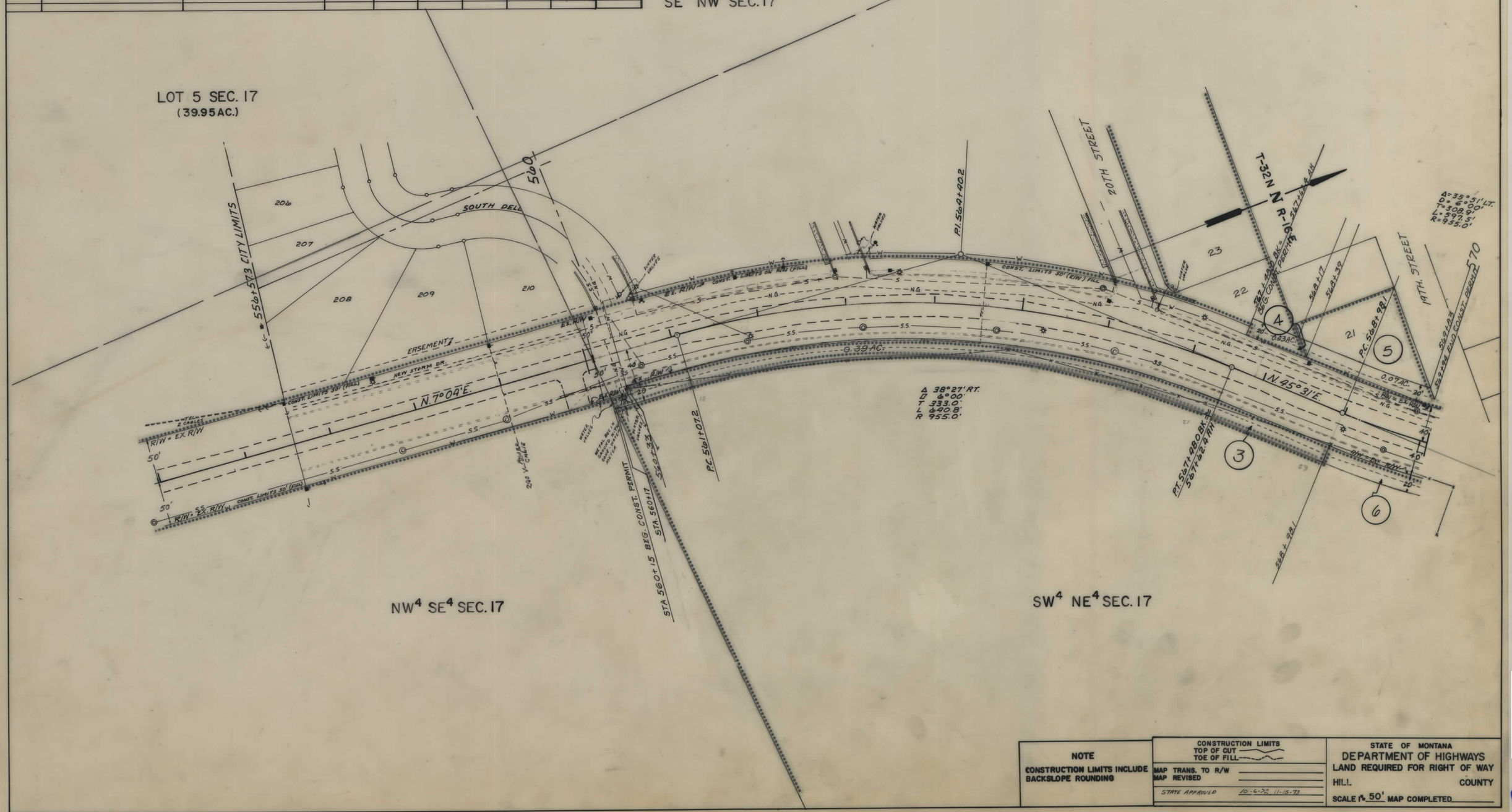

NOTE

CONSTRUCTION LIMITS INCLUDE BACKSLOPE ROUNDING

CONSTRUCTION LIMITS
TOP OF CUT
TOE OF FILL

MAP TRANS. TO R/W
MAP REVISED

STATE APPROVED 10-6-72 11-15-73

STATE OF MONTANA
DEPARTMENT OF HIGHWAYS
LAND REQUIRED FOR RIGHT OF WAY
HILL COUNTY
SCALE 1" = 50' MAP COMPLETED

SU 70(9) SHT 5 OF 8

FED. ROAD DIST. NO.	STATE OF MONTANA	FED. AID PROJECT NUMBERS		STATE NO.	SHEET NO.	TOTAL SHEETS
		CONST. NO.	R/W NO.			
8			SU-70(9)	3070-09	6	8

OWNERSHIPS

PARCEL	NAME	ADDRESS	TOTAL AREA	GROSS R/W AREA	P. T. W. AREA	AREA TO BE ACQUIRED	REMAINDER LEFT	REMAINDER RIGHT	CONST. PERMIT AREA
6	COCA COLA BOTTLING CO.	HAVRE, MONTANA							0.09 AC.
7	DELETED								
8	BOB L. & AMELIA J. WHITE	P.O. BOX 1289, " "							0.10 AC.

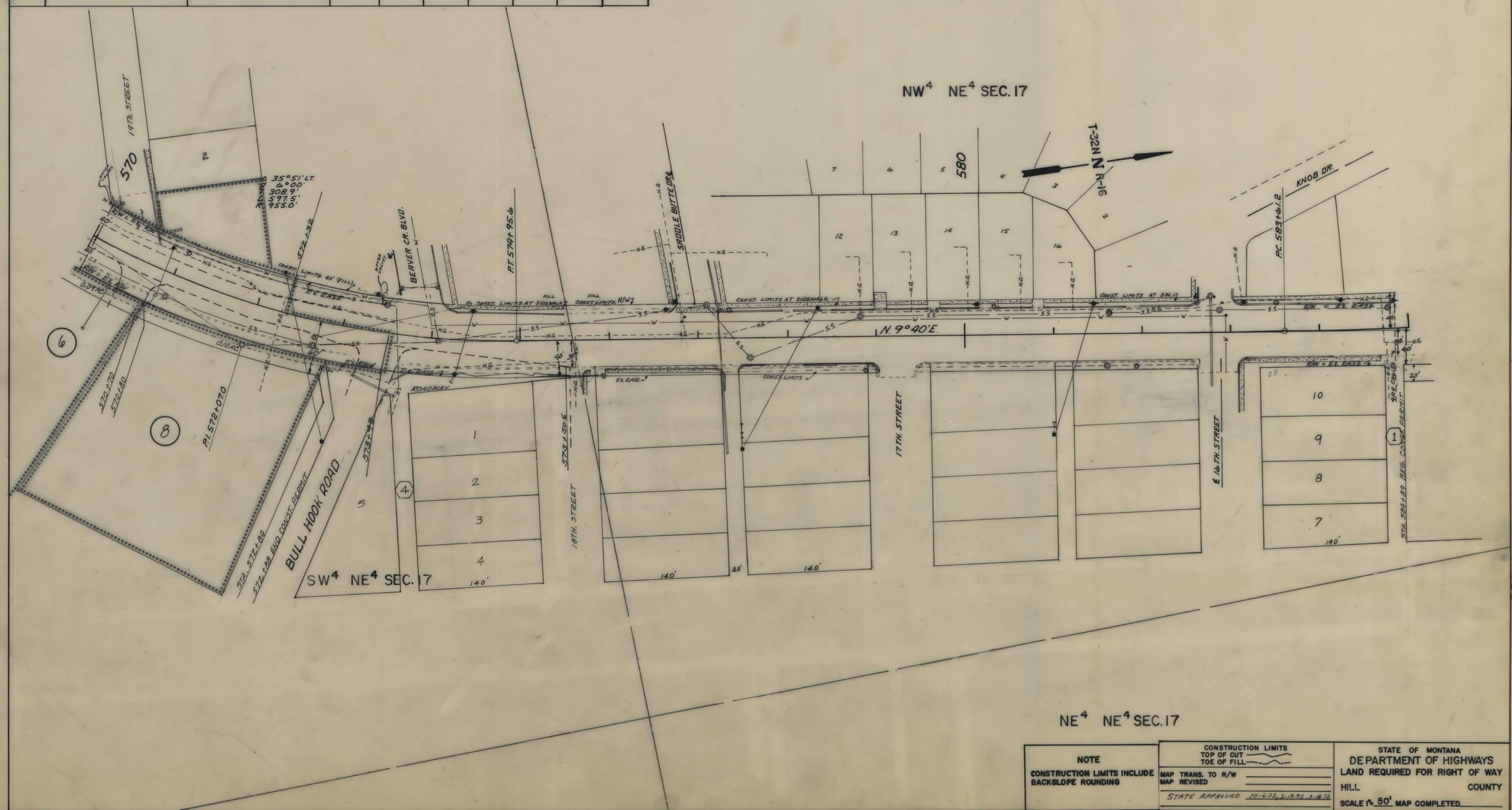

NOTE

CONSTRUCTION LIMITS INCLUDE BACKSLOPE ROUNDING

CONSTRUCTION LIMITS
TOP OF CUT
TOE OF FILL

MAP TRANS. TO R/W
MAP REVISED

STATE APPROVED 10-6-72, 3-19-73, 3-18-74

STATE OF MONTANA
DEPARTMENT OF HIGHWAYS
LAND REQUIRED FOR RIGHT OF WAY
HILL COUNTY
SCALE 1" = 50' MAP COMPLETED

SU 70(9) SHT 6 OF 8

FED. ROAD DIST. NO.	STATE OF MONTANA	FED. AID PROJECT NUMBERS CONST. NO.	R/W NO.	STATE NO.	SHEET NO.	TOTAL SHEETS
8			SU-70(9)	3070-09	7	8

OWNERSHIPS

PARCEL	NAME	ADDRESS	TOTAL AREA	GROSS R/W AREA	P. T. W. AREA	AREA TO BE ACQUIRED	REMAINDER LEFT	REMAINDER RIGHT	CONST. PERMIT AREA
9	HAVRE DRILLING CO.	1511 5Th. Ave., HAVRE, MONTANA							2426 S.F.
10	CHARLES ZARTMAN	1507 5Th. Ave., " "							1159 S.F.
11	HAROLD & ANNABELLE BLAIR	1417 5Th. Ave., " "							1200 S.F.
12	JIM G. & VISALIKE TREPERINAS	511 6Th. Ave., " "							1200 S.F.
13	JAMES & EVELYN WARWICK	BOX 632, " "							2052 S.F.
14	WADE & EDNA REESE	" "							24 50 S.F.
15	SCHOOL DISTRICT NO. 16	HILL CO., MONTANA							12,980 S.F.
16	CITY OF HAVRE	HAVRE, MONTANA							12,360 S.F.
17	HAROLD EBAUGH	1038 5Th. AVE., HAVRE, MONT.							1876.0 S.F.

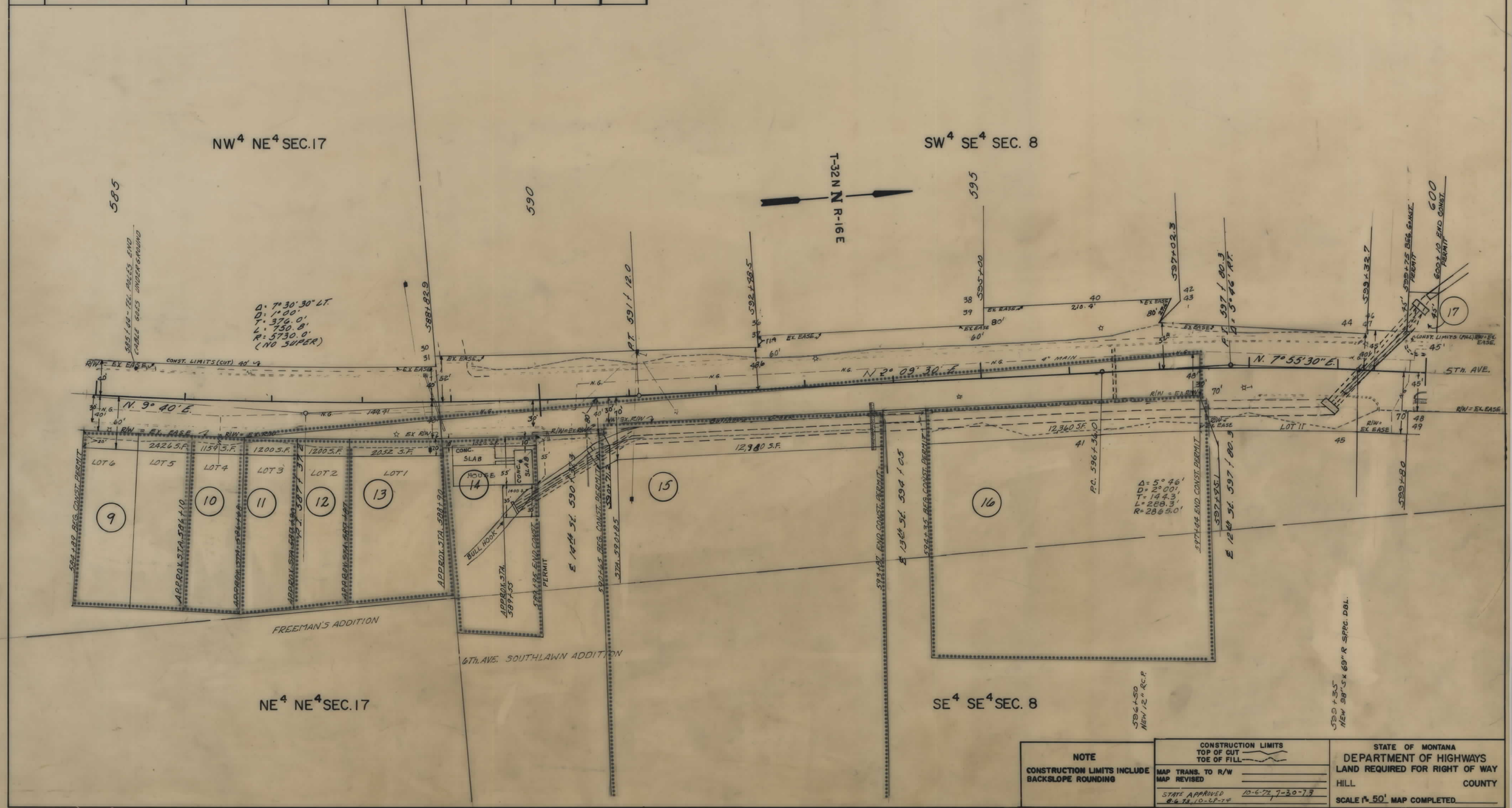

NOTE

CONSTRUCTION LIMITS INCLUDE BACKSLOPE ROUNDING

CONSTRUCTION LIMITS
TOP OF CUT
TOE OF FILL

MAP TRANS. TO R/W
MAP REVISED

STATE APPROVED 10-6-72 7-30-73
8-6-73, 10-CP-74

STATE OF MONTANA
DEPARTMENT OF HIGHWAYS
LAND REQUIRED FOR RIGHT OF WAY
HILL COUNTY

SCALE 1" = 50' MAP COMPLETED

SU 70(9) SHT 7 OF 8

FED. ROAD DIST. NO.	STATE OF MONTANA	FED. AID PROJECT NUMBERS CONST. NO.	R/W NO.	STATE NO.	SHEET NO.	TOTAL SHEETS
8			SU-70(9)	3070-09	8	8

OWNERSHIPS

PARCEL	NAME	ADDRESS	TOTAL AREA	GROSS R/W AREA	P. T. W. AREA	AREA TO BE ACQUIRED	REMAINDER LEFT	REMAINDER RIGHT	CONST. PERMIT AREA

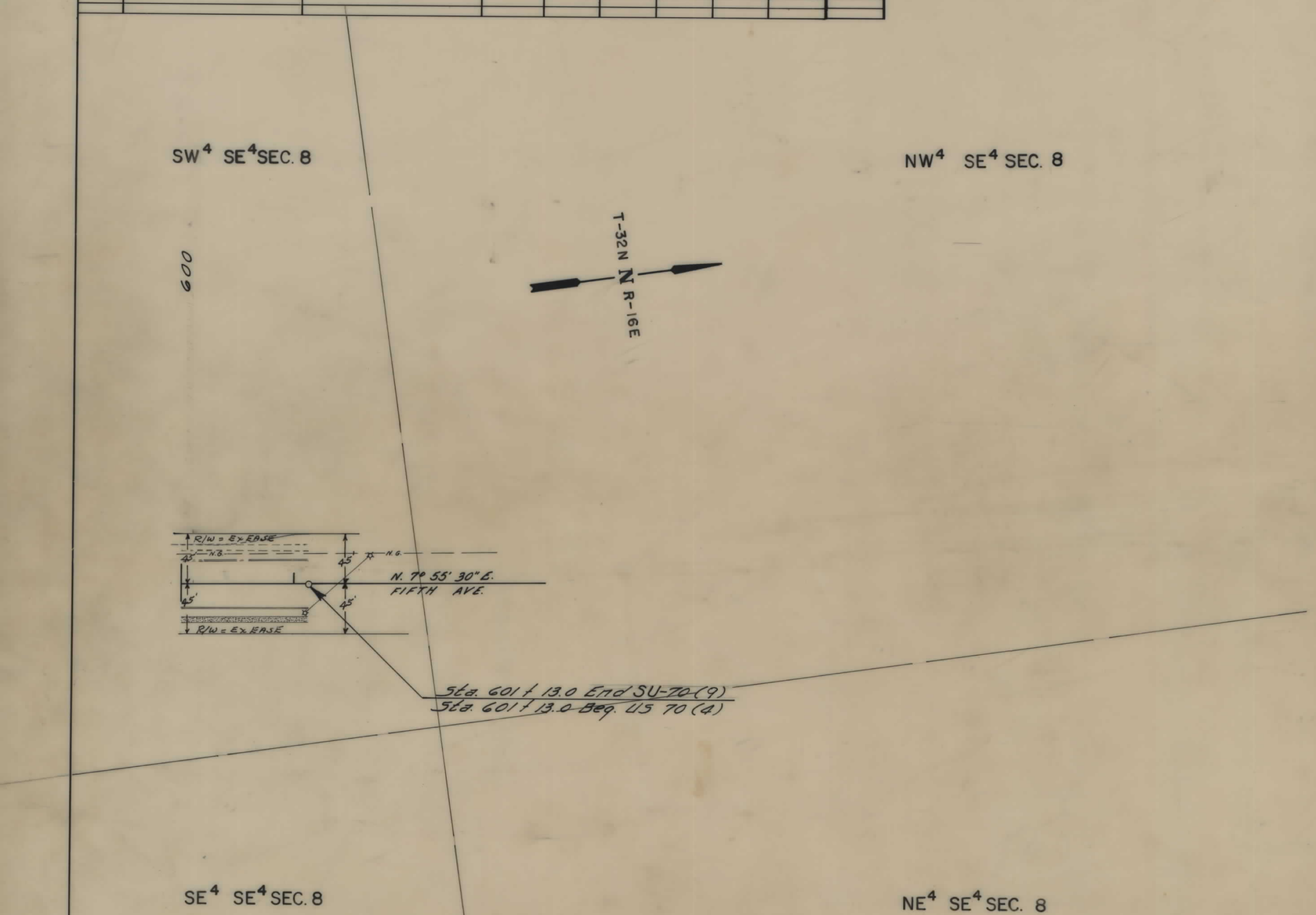

NOTE

CONSTRUCTION LIMITS INCLUDE BACKSLOPE ROUNDING

CONSTRUCTION LIMITS
TOP OF CUT
TOE OF FILL

MAP TRANS. TO R/W
MAP REVISED

STATE APPROVED 10-6-78

STATE OF MONTANA
DEPARTMENT OF HIGHWAYS
LAND REQUIRED FOR RIGHT OF WAY
HILL COUNTY
SCALE 1" = 50' MAP COMPLETED

SU 70(9) SHT 8 OF 8