PLANS
NOT
TO
SCALE

FED. ROAD DIST. NO.	STATE	FED AID PROJECT NUMBERS		STATE NO	SHEET NO	TOTAL SHEETS
		CONST. NO	R/W NO.			
8	MONT.		S-77(5)	3077-05	1	3

CASCADE-ULM LOOP

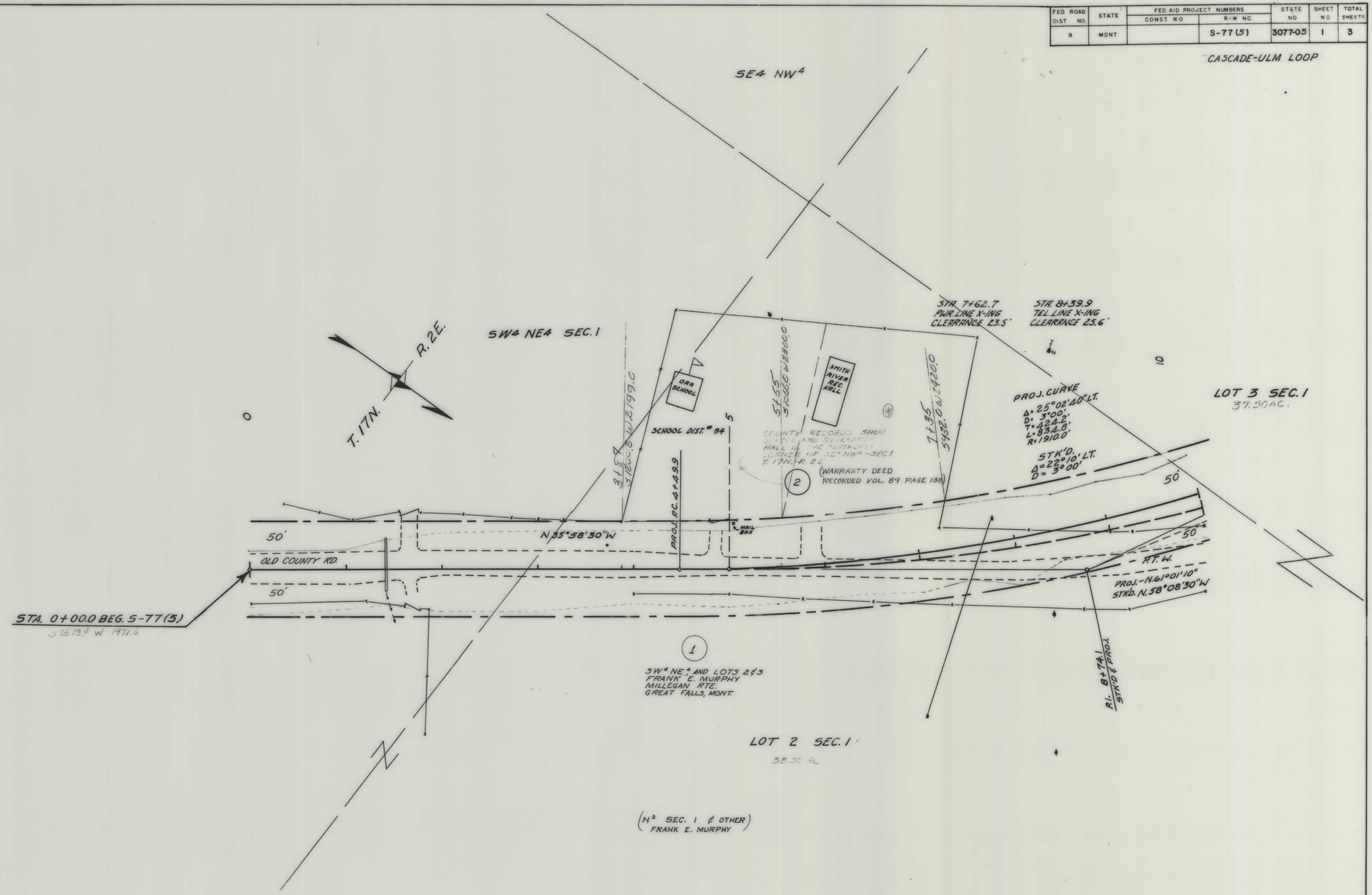

CONSTRUCTION LIMITS
TOP OF CUT
TOE OF FILL

MAP TRANS. TO R/W
MAP REVISED

APPROVAL 5/1/62
STATE

STATE OF MONTANA
STATE HIGHWAY COMMISSION
LAND REQUIRED FOR RIGHT OF WAY

CASCADE COUNTY

SCALE 1" = 50' MAP COMPLETED

S 77(5) SHT 1 OF 3

FED. ROAD DIST. NO.	STATE	FED. AID PROJECT NUMBERS CONST. NO.	R/W NO.	STATE NO.	SHEET NO.	TOTAL SHEETS
8	MONT.		S-77(5)	3077-05	2	3

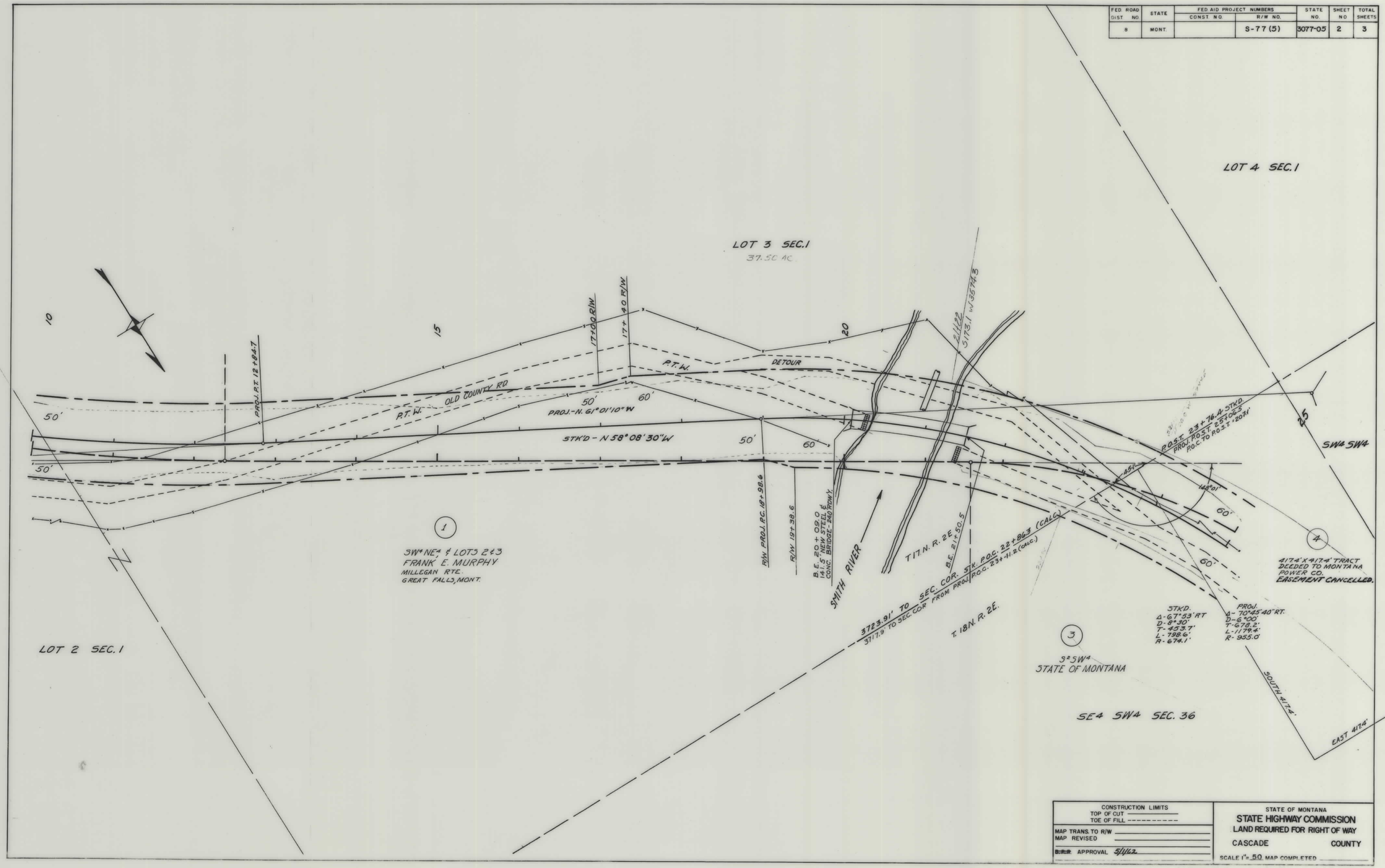

CONSTRUCTION LIMITS	STATE OF MONTANA
TOP OF CUT ————	STATE HIGHWAY COMMISSION
TOE OF FILL - - - - - - - -	LAND REQUIRED FOR RIGHT OF WAY
MAP TRANS. TO R/W ————	CASCADE COUNTY
MAP REVISED ————	
APPROVAL 5/1/62	SCALE 1" = 50 MAP COMPLETED

S 77(5) SHT 2 OF 3

FED. ROAD DIST. NO.	STATE	FED. AID PROJECT NUMBERS		STATE NO.	SHEET NO	TOTAL SHEETS
		CONST. NO.	R/W NO.			
8	MONT.		S-77(5)	3077-05	3	3

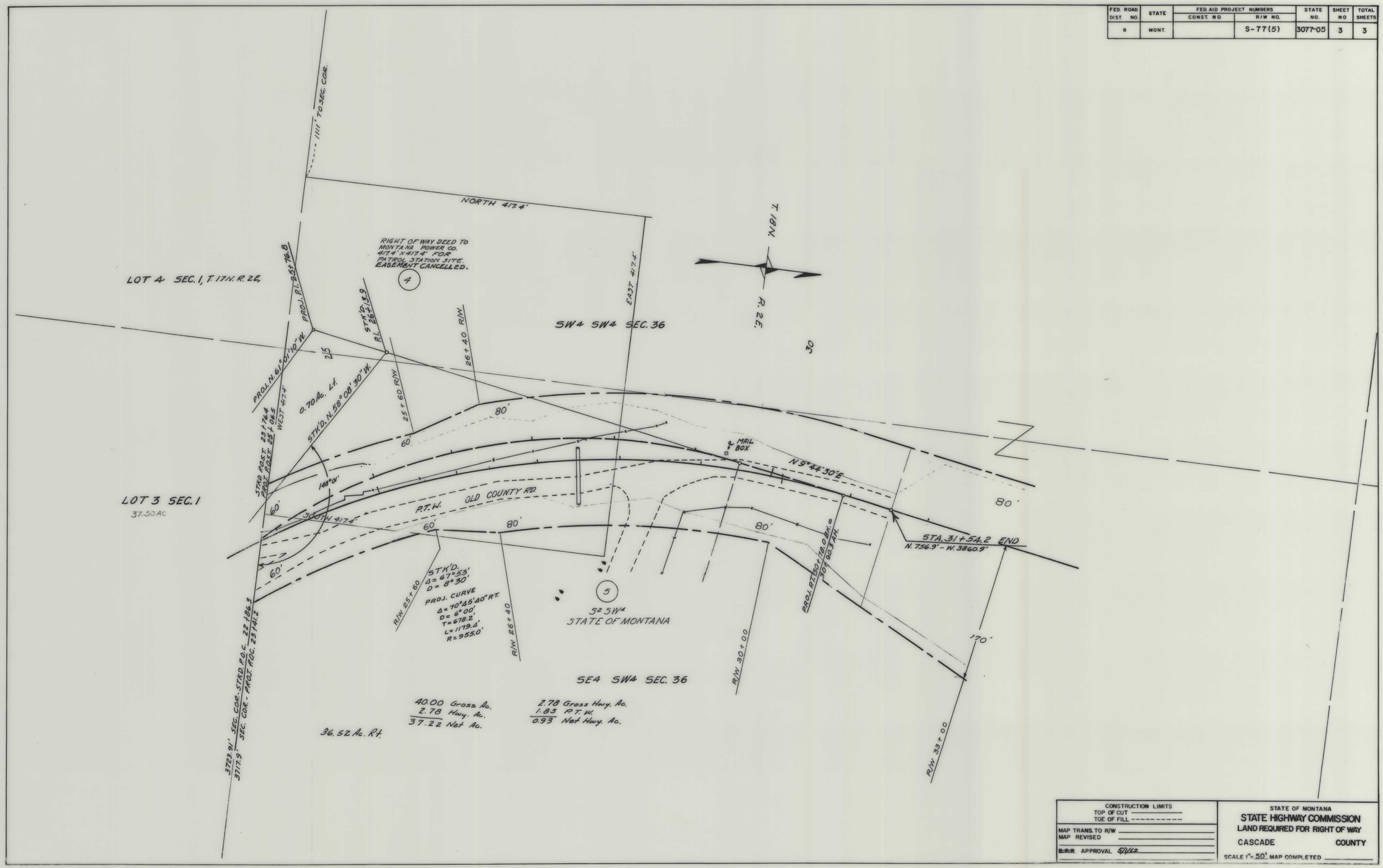

CONSTRUCTION LIMITS	STATE OF MONTANA
TOP OF CUT ————	STATE HIGHWAY COMMISSION
TOE OF FILL - - - - - - - -	LAND REQUIRED FOR RIGHT OF WAY
MAP TRANS. TO R/W ————	CASCADE COUNTY
MAP REVISED ————	
~~B.P.R.~~ APPROVAL 5/1/62	SCALE 1" = 50' MAP COMPLETED ————

S 77(5) SHT 3 OF 3