PLANS
NOT
TO
SCALE

FED. ROAD DIST. NO.	STATE OF MONTANA	FED. AID PROJECT NUMBERS		STATE NO.	SHEET NO.	TOTAL SHEETS
		CONST. NO.	R/W NO.			
8			F-77(15)	1077-15	1	6

CLASOIL EAST & WEST

STATE OF MONTANA

STATE HIGHWAY COMMISSION

RIGHT OF WAY PLAN OF

FEDERAL AID PROJECT NO. F-77(15) R/W F-77( ) CONST.

CLASOIL EAST & WEST

LENGTH 5.116 MILES

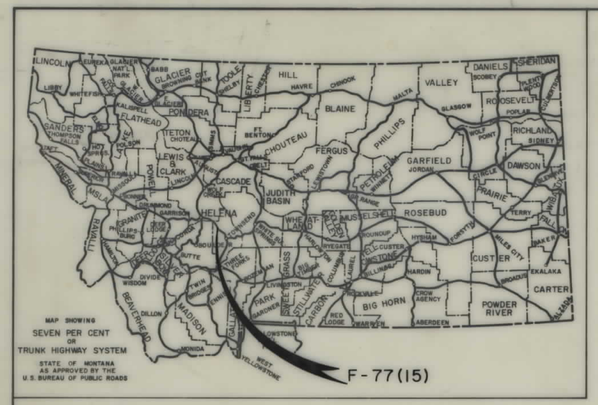

CONVENTIONAL SIGNS

RIGHT OF WAY LINE
CENTERLINE (℄) OR PROJECTED LINE
STK'D. CENTERLINE
PARCEL NUMBER
OWNERSHIP BOUNDARY
R/W USE EXISTING R/W LT. OR RT.
PRESENT TRAVELED WAY (P.T.W.)
R/W LINE FENCED
RAILROAD R/W
CONSTRUCTION LIMITS — CUT — FILL
FENCE LINE
CONTROL OF ACCESS WITH FENCE
CONTROL OF ACCESS WITHOUT FENCE
GATE IN FENCE
CATTLE GUARD=24'
STATE & NATIONAL BORDER LINES
CITY OR TOWN LIMITS LINE
COUNTY LINE
RESERVATION LINE
TOWNSHIP & SECTION LINE
1/2 SECTION LINE
1/4 SECTION LINE
SECTION CORNER — FOUND — UNFOUND
1/4 SECTION COR.
1/16 SECTION COR.
CENTER OF SECTION
TELEPHONE OR TELEGRAPH POLES IN PLACE
POWER POLES IN PLACE
TEL. OR TEL. OR POWER POLES TO BE MOVED
NEW PIPES
OLD PIPES IN PLACE
OUTLET DITCH
INLET DITCH
DITCHES
CHANNEL CHANGES
BRIDGE
RAILROADS

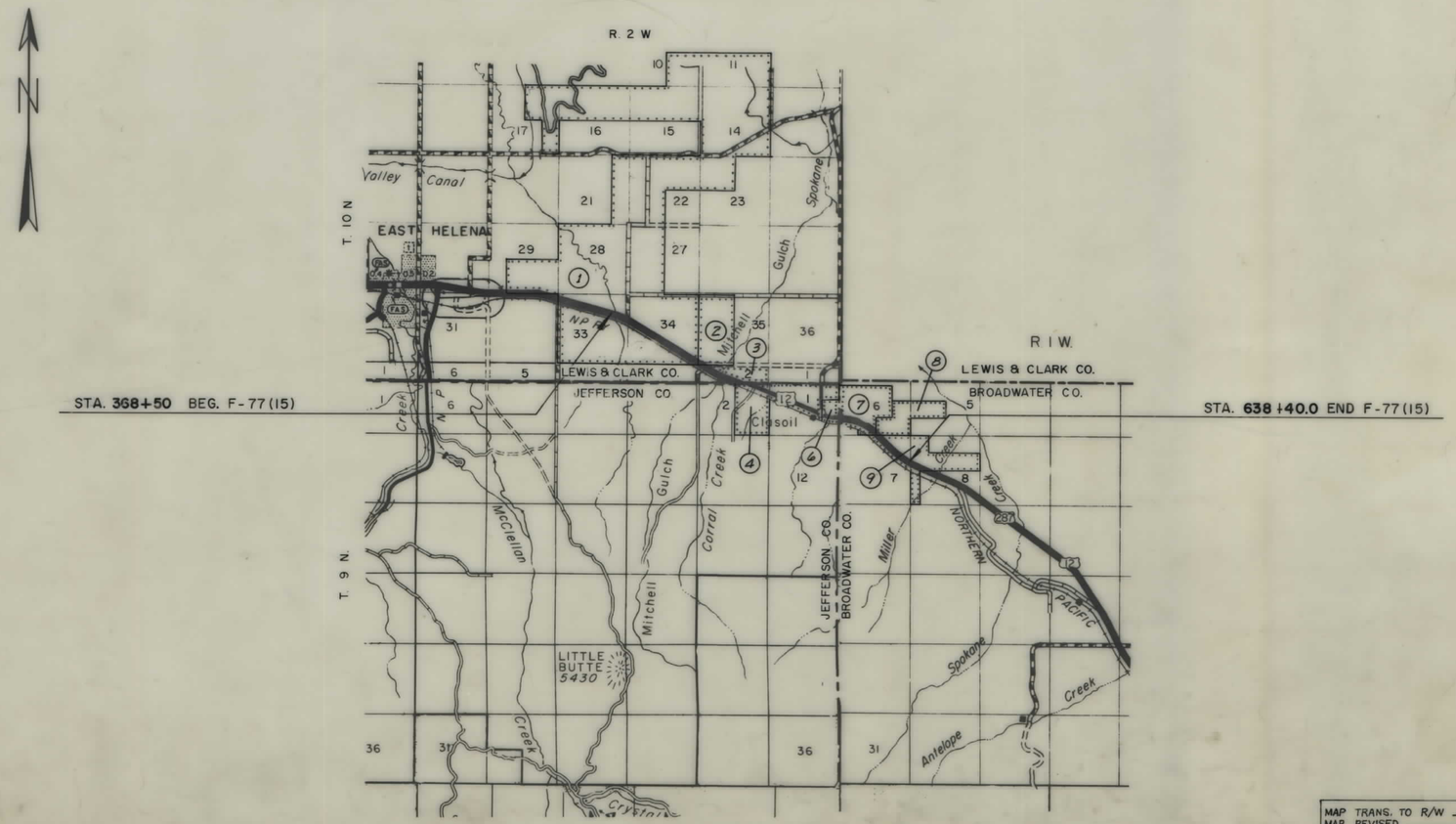

INDEX

PARCEL NO.	OWNERSHIPS	SHEET NO.
1	DIEHL RANCH CO. — A CORPORATION	2-3
2	HARVEY F. SMITH etal.	3
3-4	IRIS DOBLER RIGLER	3-4-5
5	JOSEPH L. CHOVANAK	5
6-7	FLORA M. DOBLER	5
8	WILLIAM E. - MARIAN K. HALM	5
9	JAKE — ALMA HOHN	5-6
10	DELETED	

MAP TRANS. TO R/W
MAP REVISED
B.P.R. APPROVAL 6-20-69, 11-6-69, 2-26-70, 6-20-69

STATE HIGHWAY COMMISSION OF MONTANA

APPROVED: MAY 20 1969

Lewis M. Chittim
STATE HIGHWAY ENGINEER

STATE OF MONTANA REGISTERED No. 174ES LEWIS M. CHITTIM CIVIL ENGINEER AND LAND SURVEYOR

U.S. DEPARTMENT OF TRANSPORTATION
FEDERAL HIGHWAY ADMINISTRATION
BUREAU OF PUBLIC ROADS

APPROVED:

DIVISION ENGINEER — DATE

F 77(15) SHT 1 OF 6

FED. ROAD DIST. NO.	STATE OF MONTANA	FED. AID PROJECT NUMBERS		STATE NO.	SHEET NO.	TOTAL SHEETS
		CONST. NO.	R/W NO.			
8			F-77(15)	1077-15	2	6

OWNERSHIPS

PARCEL	NAME	ADDRESS	TOTAL AREA	GROSS R/W AREA	P. T. W. AREA	AREA TO BE ACQUIRED	REMAINDER LEFT	REMAINDER RIGHT	CONST. PERMIT
1	DIEHL RANCH CO.	P.O. BOX 453, HELENA, MONT.	5301.60*	22.39	11.81	10.58	4569.64	709.57*	
10	DELETED								

* INCL. R.R. R/W

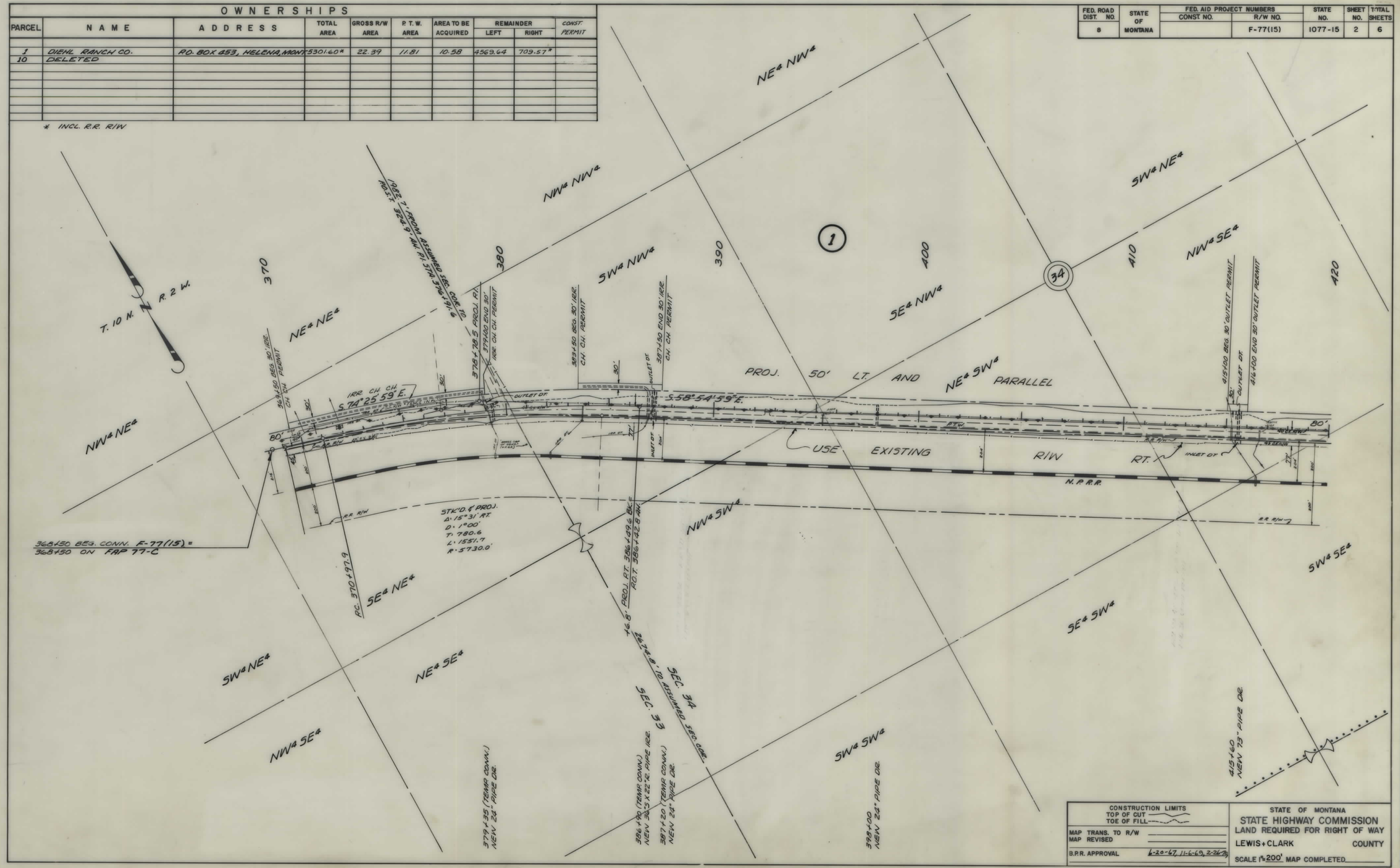

CONSTRUCTION LIMITS	STATE OF MONTANA
TOP OF CUT / TOE OF FILL	STATE HIGHWAY COMMISSION
MAP TRANS. TO R/W	LAND REQUIRED FOR RIGHT OF WAY
MAP REVISED	LEWIS + CLARK COUNTY
B.P.R. APPROVAL 6-20-67, 11-6-69, 2-26-73	SCALE 1"=200' MAP COMPLETED

F 77(15) SHT 2 OF 6

FED. ROAD DIST. NO.	STATE OF MONTANA	FED. AID PROJECT NUMBERS CONST. NO.	R/W NO.	STATE NO.	SHEET NO.	TOTAL SHEETS
8			F-77(15)	1077-15	3	6

OWNERSHIPS

PARCEL	NAME	ADDRESS	TOTAL AREA	GROSS R/W AREA	P. T. W. AREA	AREA TO BE ACQUIRED	REMAINDER LEFT	REMAINDER RIGHT	CONST. PERMIT
1	DIEHL RANCH CO.	BOX 453, HELENA, MONT.	5301.60*	22.39	11.81	10.58	4569.64	709.57*	
2	HARVEY F. SMITH ET AL. - ½	F.L. SMITH, CANYON FERRY RTE.	320.00*	1.48	0.64	0.84	318.05*	0.47*	
3	IRIS DOBLER RIGLER - ½	FLORA DOBLER, NELSON RTE, HELENA	114.93	9.92	4.80	5.12	105.01		
4	" " " "	" " " "	433.70*	26.52	11.18	15.34	192.14	215.04*	
10	DELETED								

* INCL. R.R. R/W

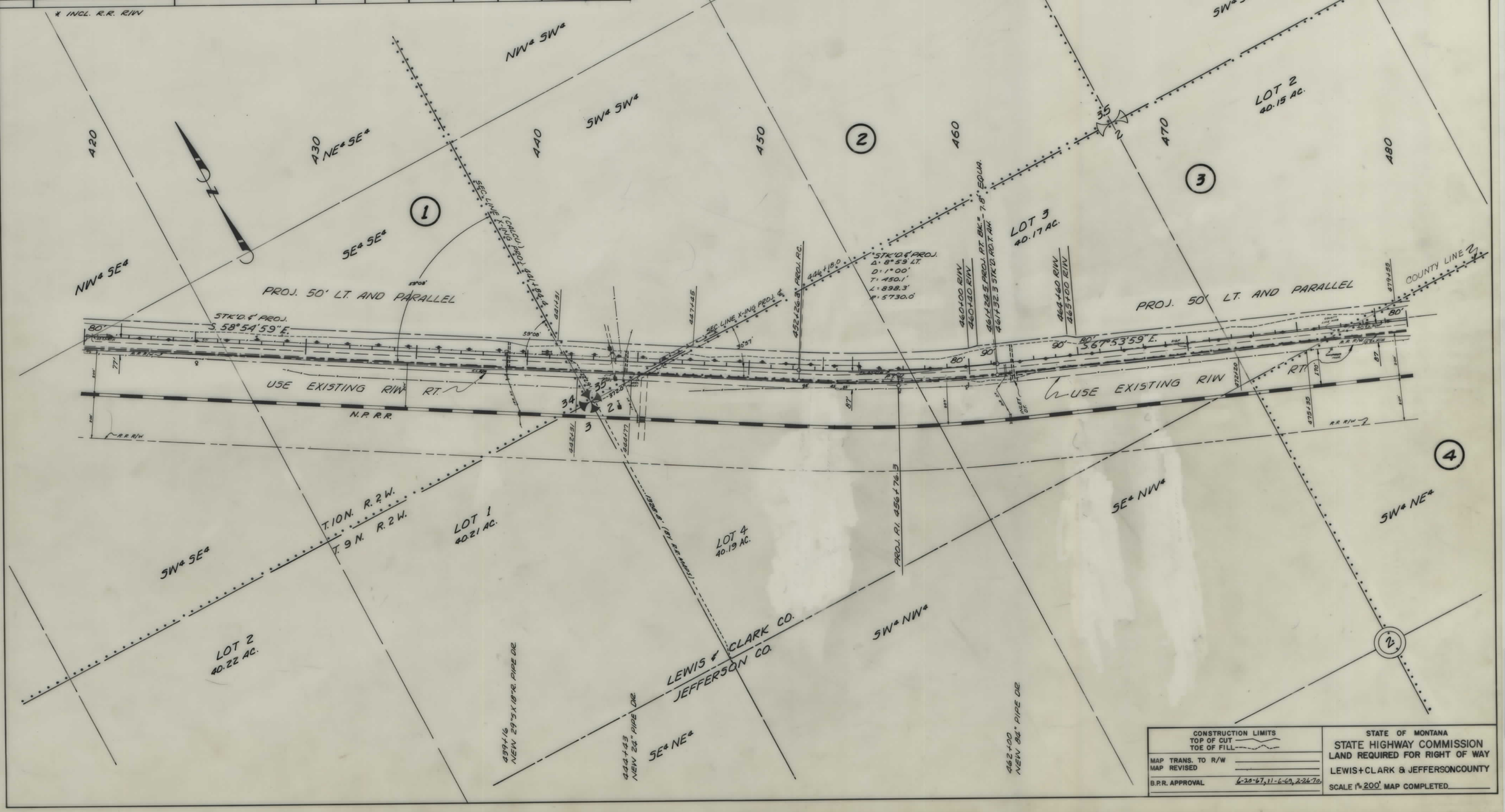

CONSTRUCTION LIMITS	STATE OF MONTANA
TOP OF CUT / TOE OF FILL	STATE HIGHWAY COMMISSION
MAP TRANS. TO R/W	LAND REQUIRED FOR RIGHT OF WAY
MAP REVISED	LEWIS + CLARK & JEFFERSON COUNTY
B.P.R. APPROVAL 6-20-67, 11-6-69, 2-26-70	SCALE 1" = 200' MAP COMPLETED

F 77(15) SHT 3 OF 6

FED. ROAD DIST. NO.	STATE OF MONTANA	FED. AID PROJECT NUMBERS CONST. NO.	R/W NO.	STATE NO.	SHEET NO.	TOTAL SHEETS
8			F-77(15)	1077-15	4	6

OWNERSHIPS

PARCEL	NAME	ADDRESS	TOTAL AREA	GROSS R/W AREA	P. T. W. AREA	AREA TO BE ACQUIRED	REMAINDER LEFT	REMAINDER RIGHT	CONST. PERMIT
4	IRIS DOBLER RIGLER % FLORA DOBLER, NELSON RTE., HELENA		433.70*	26.52	11.18	15.34	192.14	215.04*	
10	DELETED								

* INCL. R.R. R/W

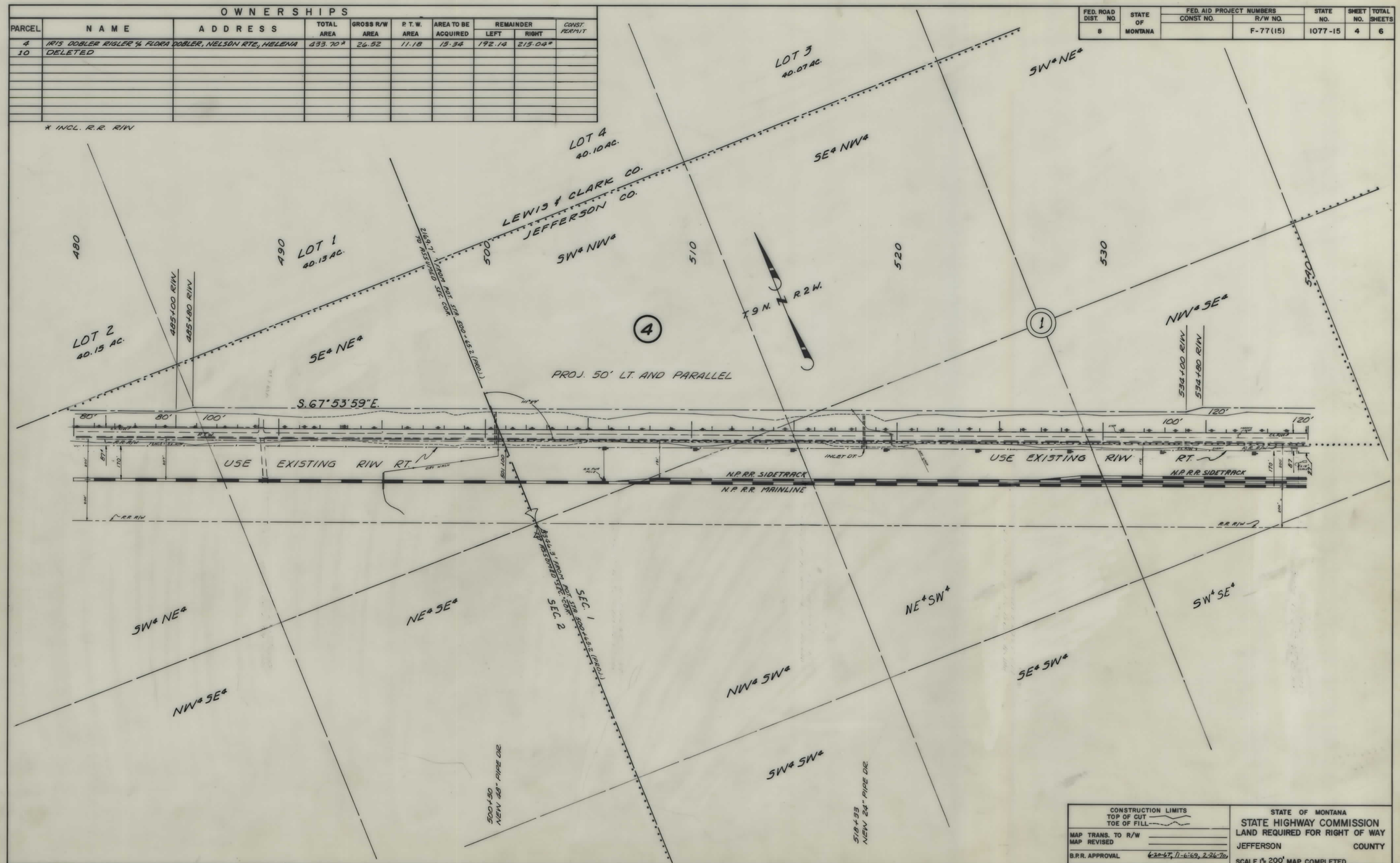

CONSTRUCTION LIMITS	STATE OF MONTANA
TOP OF CUT / TOE OF FILL	STATE HIGHWAY COMMISSION
MAP TRANS. TO R/W	LAND REQUIRED FOR RIGHT OF WAY
MAP REVISED	JEFFERSON COUNTY
B.P.R. APPROVAL 6-20-67, 11-6-69, 2-26-70	SCALE 1" = 200' MAP COMPLETED

F 77(15) SHT 4 OF 6

FED. ROAD DIST. NO.	STATE OF MONTANA	FED. AID PROJECT NUMBERS		STATE NO.	SHEET NO.	TOTAL SHEETS
		CONST. NO.	R/W NO.			
8		.	F-77(15)	1077-15	5	6

OWNERSHIPS

PARCEL	NAME	ADDRESS	TOTAL AREA	GROSS R/W AREA	P. T. W. AREA	AREA TO BE ACQUIRED	REMAINDER LEFT	REMAINDER RIGHT	CONST. PERMIT
4	IRIS DOBLER RIGLER & FLORA DOBLER, NELSON RTE., HELENA		433.70*	26.52	11.18	15.34	192.14	215.04*	
5	JOSEPH L. CHOVANAK	NELSON RTE., HELENA	1.00	1.00	0.10	0.90			
6	FLORA M. DOBLER	" " "	39.61	4.33	1.91	2.42	35.28		
7	" "	" " "	285.13*	8.65	3.52	5.13	257.28	19.20*	
8	WILLIAM E. & M.K. HALM	EAST HELENA, MONT.	200.00*	0.38		0.38	199.46	0.16*	
9	JAKE & ALMA HOHN	" " "	311.39*	10.13	2.00	8.13	256.31	44.95*	
3-4	IRIS D. RIGLER, & FLORA DOBLER, NELSON RTE., HELENA		548.63*	36.44	15.98	20.46	297.15	215.04*	
6-7	FLORA M. DOBLER	" " "	324.74*	12.98	5.43	7.55	292.56	19.20*	
10	DELETED								

* INCL. R.R. R/W

CONSTRUCTION LIMITS	STATE OF MONTANA
TOP OF CUT ———	STATE HIGHWAY COMMISSION
TOE OF FILL ———	LAND REQUIRED FOR RIGHT OF WAY
MAP TRANS. TO R/W	JEFFERSON & BROADWATER COUNTY
MAP REVISED	
B.P.R. APPROVAL 6-20-67, 12-6-67, 11-8-69, 2-26-70,	SCALE 1" = 200' MAP COMPLETED

F 77(15) SHT 5 OF 6

FED. ROAD DIST. NO.	STATE OF MONTANA	FED. AID PROJECT NUMBERS CONST NO.	R/W NO.	STATE NO.	SHEET NO.	TOTAL SHEETS
8			F-77(15)	1077-15	6	6

OWNERSHIPS

PARCEL	NAME	ADDRESS	TOTAL AREA	GROSS R/W AREA	P. T. W. AREA	AREA TO BE ACQUIRED	REMAINDER LEFT	REMAINDER RIGHT
9	JAKE & ALMA HOHN	EAST HELENA, MONT.	311.39*	10.13	2.00	8.13	256.31	44.95*

* INCL. R.R. R/W

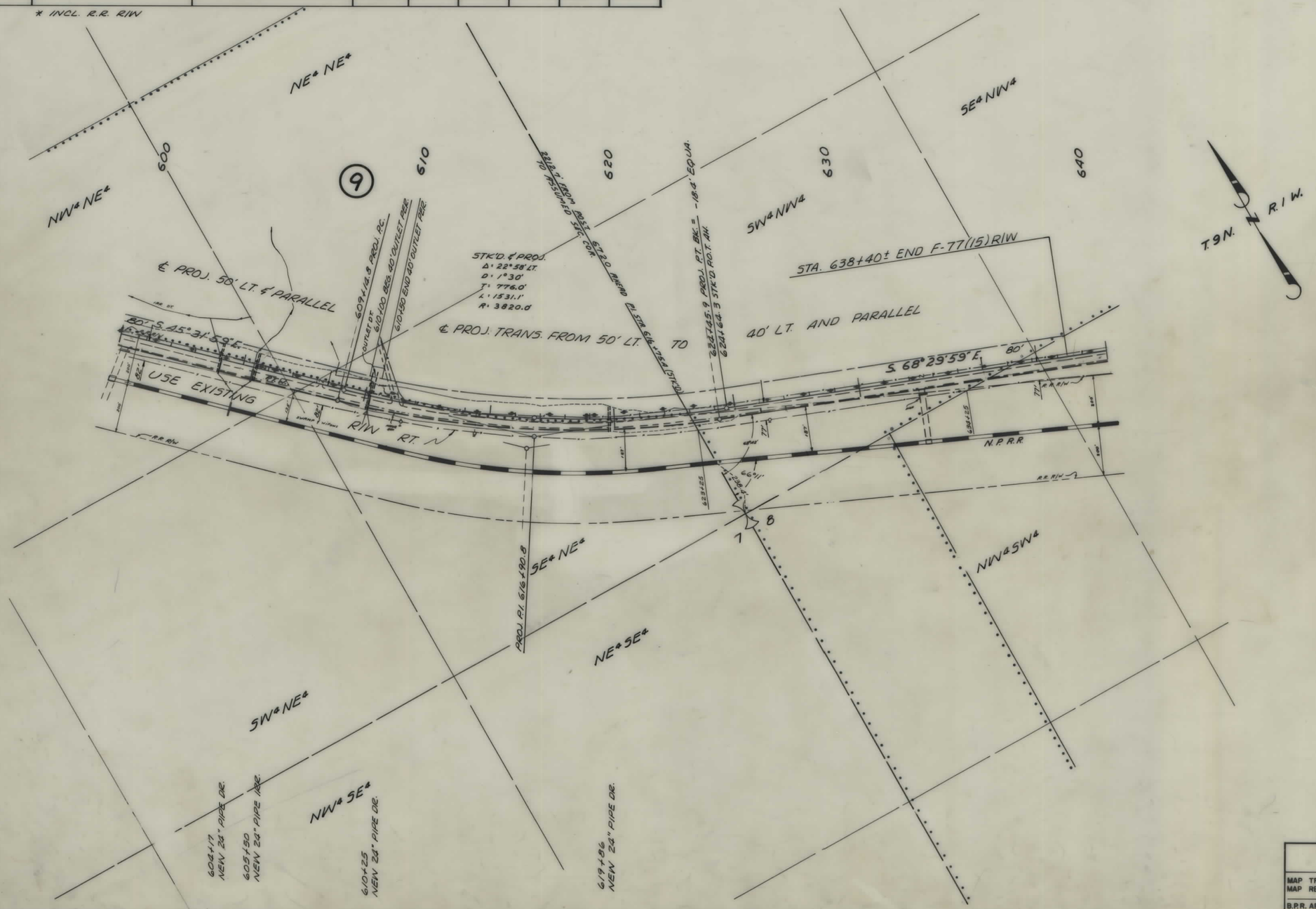

CONSTRUCTION LIMITS TOP OF CUT / TOE OF FILL	STATE OF MONTANA STATE HIGHWAY COMMISSION LAND REQUIRED FOR RIGHT OF WAY
MAP TRANS. TO R/W	BROADWATER COUNTY
MAP REVISED	
B.P.R. APPROVAL 6-20-67	SCALE 1" = 200' MAP COMPLETED

F 77(15) SHT 6 OF 6