PLANS
NOT
TO
SCALE

FED. ROAD DIST. NO.	STATE OF MONTANA	FED. AID PROJECT NUMBERS CONST. NO.	R/W NO.	STATE NO.	SHEET NO.	TOTAL SHEETS
8			F-77(18)	1077-18	1	9

TOWNSEND - HELENA

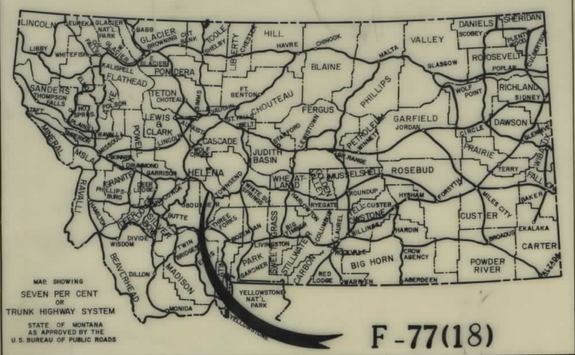

STATE OF MONTANA

STATE HIGHWAY COMMISSION

RIGHT OF WAY PLAN OF

FEDERAL AID PROJECT NO. F-77(18) R/W F-77(CONST.

TOWNSEND - HELENA

LENGTH 7.897 MILES

CONVENTIONAL SIGNS

RIGHT OF WAY LINE
CENTERLINE (℄) OR PROJECTED LINE
STK'D. CENTERLINE
PARCEL NUMBER
OWNERSHIP BOUNDARY
R/W USE EXISTING R/W LT. OR RT.
PRESENT TRAVELED WAY (P.T.W.)
R/W LINE FENCED
RAILROAD R/W
CONSTRUCTION LIMITS CUT FILL
FENCE LINE
CONTROL OF ACCESS WITH FENCE
CONTROL OF ACCESS WITHOUT FENCE
GATE IN FENCE
CATTLE GUARD=24'
STATE & NATIONAL BORDER LINES
CITY OR TOWN LIMITS LINE
COUNTY LINE
RESERVATION LINE
TOWNSHIP & SECTION LINE
1/2 SECTION LINE
1/4 SECTION LINE
SECTION CORNER FOUND UNFOUND
1/4 SECTION COR.
1/16 SECTION COR.
CENTER OF SECTION
TELEPHONE OR TELEGRAPH POLES IN PLACE
POWER POLES IN PLACE
TEL. OR TEL. OR POWER POLES TO BE MOVED
NEW PIPES
OLD PIPES IN PLACE
OUTLET DITCH
INLET DITCH
DITCHES
CHANNEL CHANGES
BRIDGE
RAILROADS

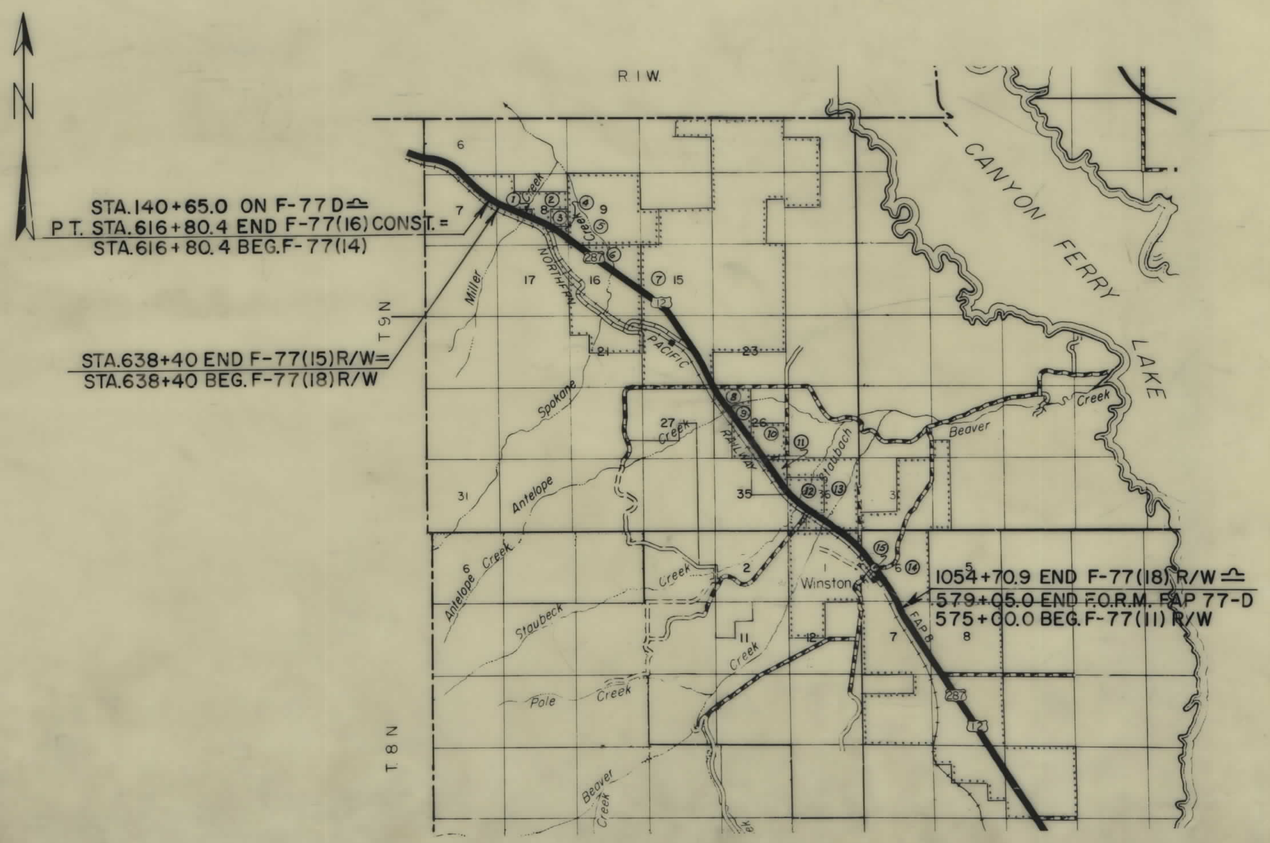

INDEX

PARCEL NO.	OWNERSHIPS	SHEET NO.
1	RUDOLPH DOBLER, 2/3 INT.	
	HUGO DOBLER 1/3 INT.	2
2	JAKE & ALMA HOHN	2 & 3
3	ALICE K. MYLES	2 & 3
4, 6	ROBERT H. & FLORENCE MYLES	3 & 4
5	HAROLD R. MYLES	3
7	JAMES McMASTER	4 & 5
8	CHARLES & CLARENCE BAUM	5 & 6
9	CHARLES G. & HARRY C. BAUM	6
10	WILLIAM J. & PHILOMENA B. RIIS	6 & 7
11	CHARLES G. & HARRY C. BAUM	6 & 7
12	MINNIS WELLS	7 & 8
13	STATE OF MONTANA	7 & 8
14	ARTHUR W. DIEHL	8 & 9
15	N.P. RAIL ROAD	8 & 9

MAP TRANS. TO R/W
MAP REVISED
B.P.R. APPROVAL 10-2-69

STATE HIGHWAY COMMISSION OF MONTANA

APPROVED: Aug 6 1969

Lewis M. Chittim
STATE HIGHWAY ENGINEER

STATE OF MONTANA REGISTERED No. 174 ES LEWIS M. CHITTIM CIVIL ENGINEER AND LAND SURVEYOR

U.S. DEPARTMENT OF TRANSPORTATION
FEDERAL HIGHWAY ADMINISTRATION
BUREAU OF PUBLIC ROADS

APPROVED:

DIVISION ENGINEER DATE

F 77(18) SHT 1 OF 9

FED. ROAD DIST. NO.	STATE OF MONTANA	FED. AID PROJECT NUMBERS CONST. NO.	R/W NO.	STATE NO.	SHEET NO.	TOTAL SHEETS
8			F-77(18)	1077-13	2	9

OWNERSHIPS

PARCEL	NAME	ADDRESS	TOTAL AREA	GROSS R/W AREA	P. T. W. AREA	AREA TO BE ACQUIRED	REMAINDER LEFT	REMAINDER RIGHT	CONST. PERMIT AREA
1	RUDOLPH DOBLER 2/3 INT.								
	HUGO DOBLER 1/3	EAST HELENA, MONTANA	12.3 AC.	5.7 AC.	4.0 AC.	1.7 AC.	6.6 AC.	-0-	
2	JAKE & ALMA HOHN	" " "	290.9 AC.	SEE	SHEET	#	3		
3	ALICE K. MYLES	910 N. PARK AVE., HELENA, MONT.	420 AC.	"	"	"	"		
15	N.P. RAILROAD	ST. PAUL MINN.	SEE	SHEET	NO. 9				

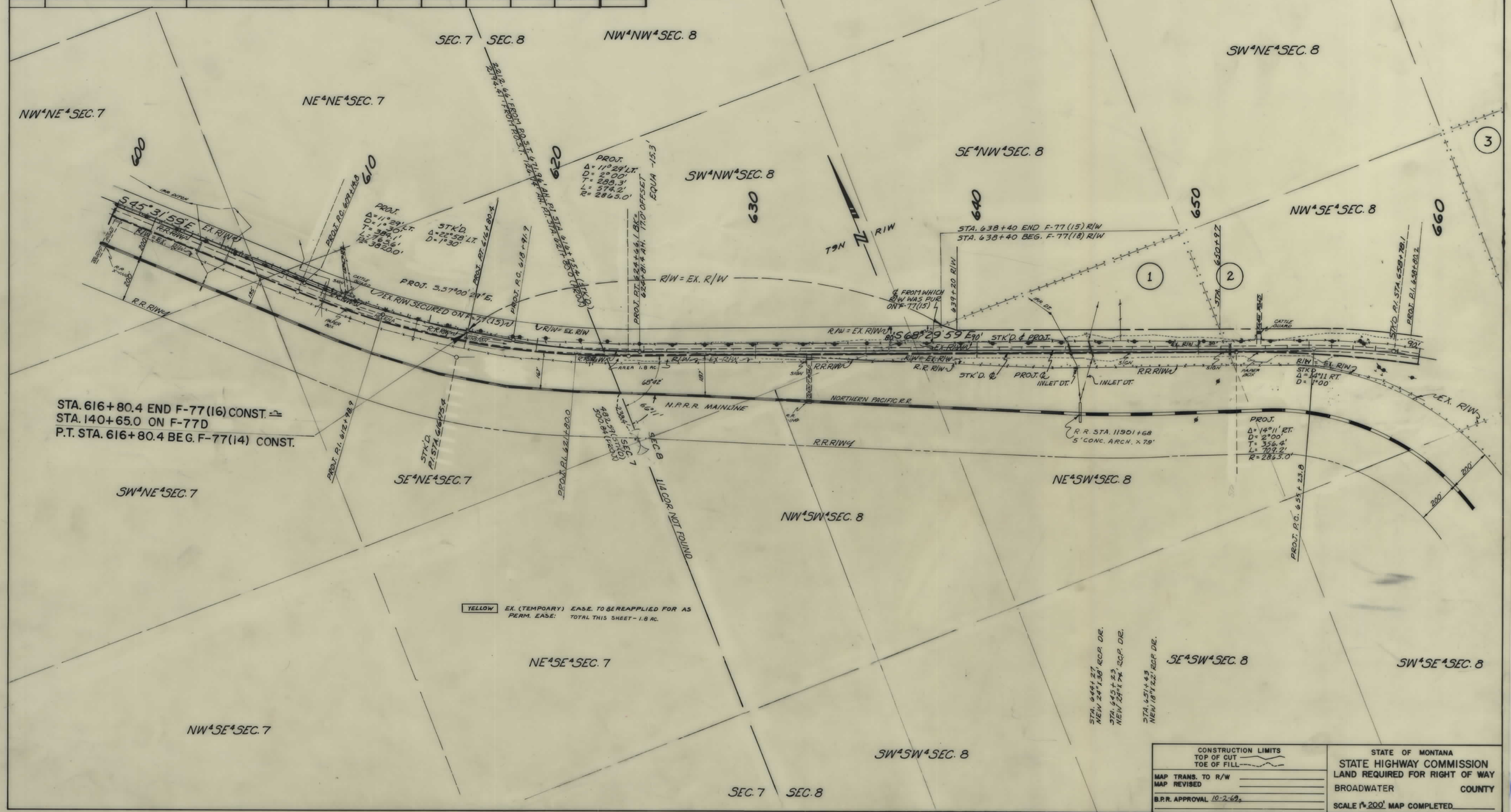

F 77(18) SHT 2 OF 9

FED. ROAD DIST. NO.	STATE OF MONTANA	FED. AID PROJECT NUMBERS CONST NO.	R/W NO.	STATE NO.	SHEET NO.	TOTAL SHEETS
8			F-77(18)	1077-18	3	9

OWNERSHIPS

PARCEL	NAME	ADDRESS	TOTAL AREA	GROSS R/W AREA	P. T. W. AREA	AREA TO BE ACQUIRED	REMAINDER LEFT	REMAINDER RIGHT	CONST. PERMIT OR EASE. AREA
2	JAKE & ALMA HOHN	EAST HELENA, MONTANA	290.9 AC.	7.6 AC.	5.7 AC.	1.9 AC.	283.3 AC.	-0-	
3	ALICE K. MYLES	910 N. PARK AVE., HELENA, MONT.	40.0 AC.	0.4 AC.	0.2 AC.	0.2 AC.	39.6 AC.	-0-	
4	ROBERT H. & FLORENCE MYLES	EAST HELENA MONTANA		5.7 AC.	3.6 AC.	2.1 AC.			
5	HAROLD R. MYLES	1108 E. 1ST. SO., SALT LAKE CITY, UTAH	708.0 AC.	4.3 AC.	3.5 AC.	0.8 AC.	703.7 AC.	-0-	0.3 AC.
6	ROBERT H. & FLORENCE MYLES	EAST HELENA, MONTANA		SEE SHEET 4		for total	s		

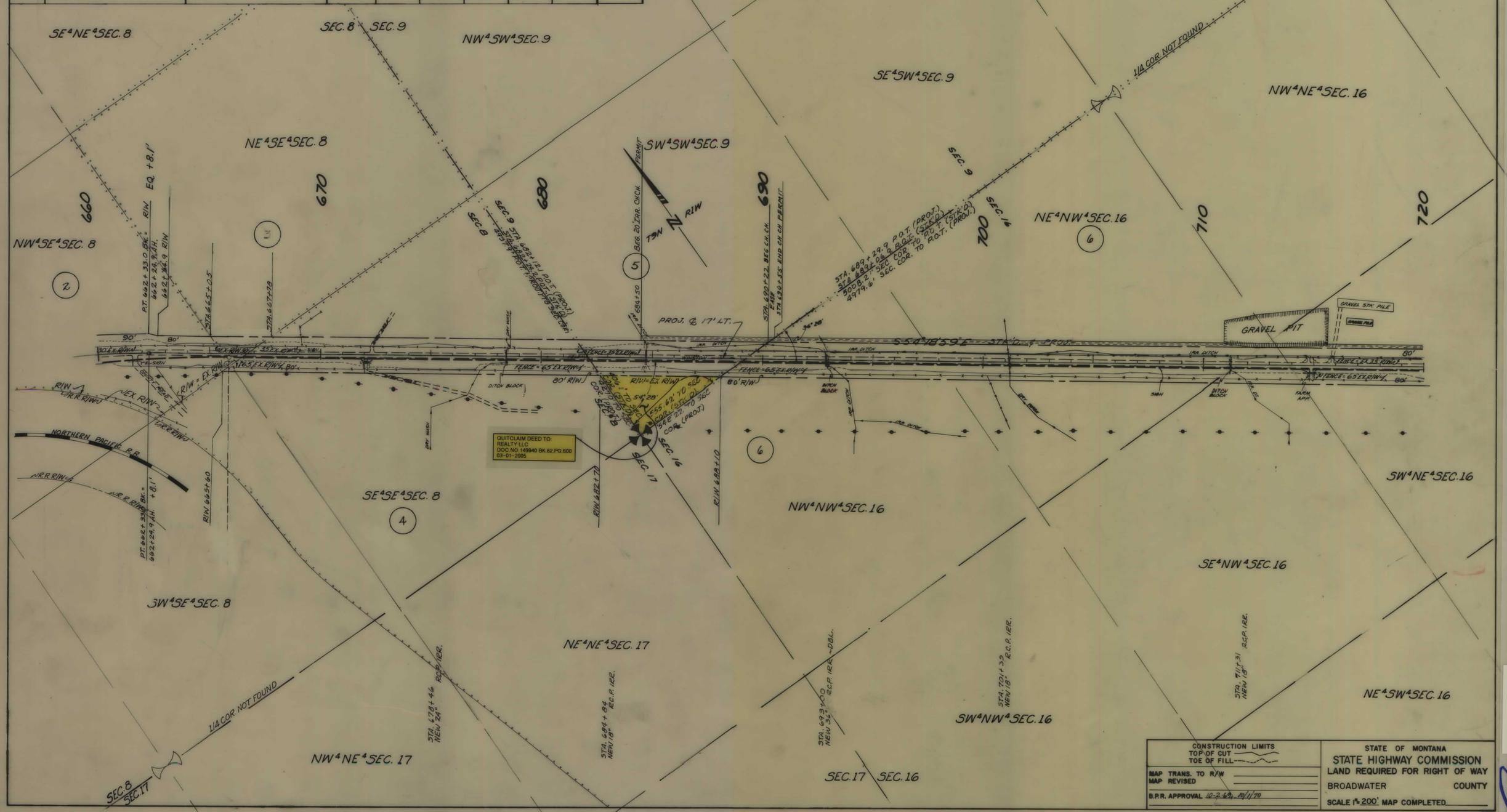

CONSTRUCTION LIMITS	STATE OF MONTANA
TOP OF CUT ———	STATE HIGHWAY COMMISSION
TOE OF FILL - - - -	LAND REQUIRED FOR RIGHT OF WAY
MAP TRANS. TO R/W	BROADWATER COUNTY
MAP REVISED	
B.P.R. APPROVAL 10-2-69, 10/1/70	SCALE 1" = 200' MAP COMPLETED

F 77(18) SHT 3 OF 9

FED. ROAD DIST. NO.	STATE OF MONTANA	FED. AID PROJECT NUMBERS		STATE NO.	SHEET NO.	TOTAL SHEETS
		CONST. NO.	R/W NO.			
8			F-77(18)	1077-18	4	9

OWNERSHIPS

PARCEL	NAME	ADDRESS	TOTAL AREA	GROSS R/W AREA	P. T. W. AREA	AREA TO BE ACQUIRED	REMAINDER LEFT	REMAINDER RIGHT	CONST. PERMIT OR EASE. AREA
6	ROBERT H. & FLORENCE MYLES	EAST HELENA, MONTANA		21.1 AC.	13.2 AC.	7.9 AC.			1.9 AC.
7	JAMES McMASTER	" " "	3844.0 AC.						
4, 6	ROBERT H. & FLORENCE MYLES	" " "	957.0 AC.	26.8 AC.	16.8 AC.	10.0 AC.	169.9 AC.	760.3 AC.	1.9 AC.

CONSTRUCTION LIMITS	STATE OF MONTANA
TOP OF CUT ———	STATE HIGHWAY COMMISSION
TOE OF FILL ---~~---	LAND REQUIRED FOR RIGHT OF WAY
MAP TRANS. TO R/W _____	BROADWATER COUNTY
MAP REVISED _____	
B.P.R. APPROVAL 10-2-69, 4-21-70, 7-27-70, 9-15-70, 10-1-70, 6-29-71	SCALE 1"=200' MAP COMPLETED _____

F 77(18) SHT 4 OF 9

FED. ROAD DIST. NO.	STATE OF MONTANA	FED. AID PROJECT NUMBERS		STATE NO.	SHEET NO.	TOTAL SHEETS
		CONST. NO.	R/W NO.			
8			F-77(18)	1077-18	5	9

OWNERSHIPS

PARCEL	NAME	ADDRESS	TOTAL AREA	GROSS R/W AREA	P. T. W. AREA	AREA TO BE ACQUIRED	REMAINDER LEFT	REMAINDER RIGHT	CONST. EASE. AREA
7	JAMES McMASTER	EAST HELENA, MONTANA	3844.0 AC.	29.5 AC.	18.4 AC.	11.1 AC.	3400.2 AC.	414.3 AC.	2.14 AC.
8	CHARLES & CLARENCE BAUM	WINSTON, MONTANA	SEE	SHEET	No. 6.				
15	N.P. RAILROAD	ST. PAUL MINN.	SEE	SHEET	NO 9				

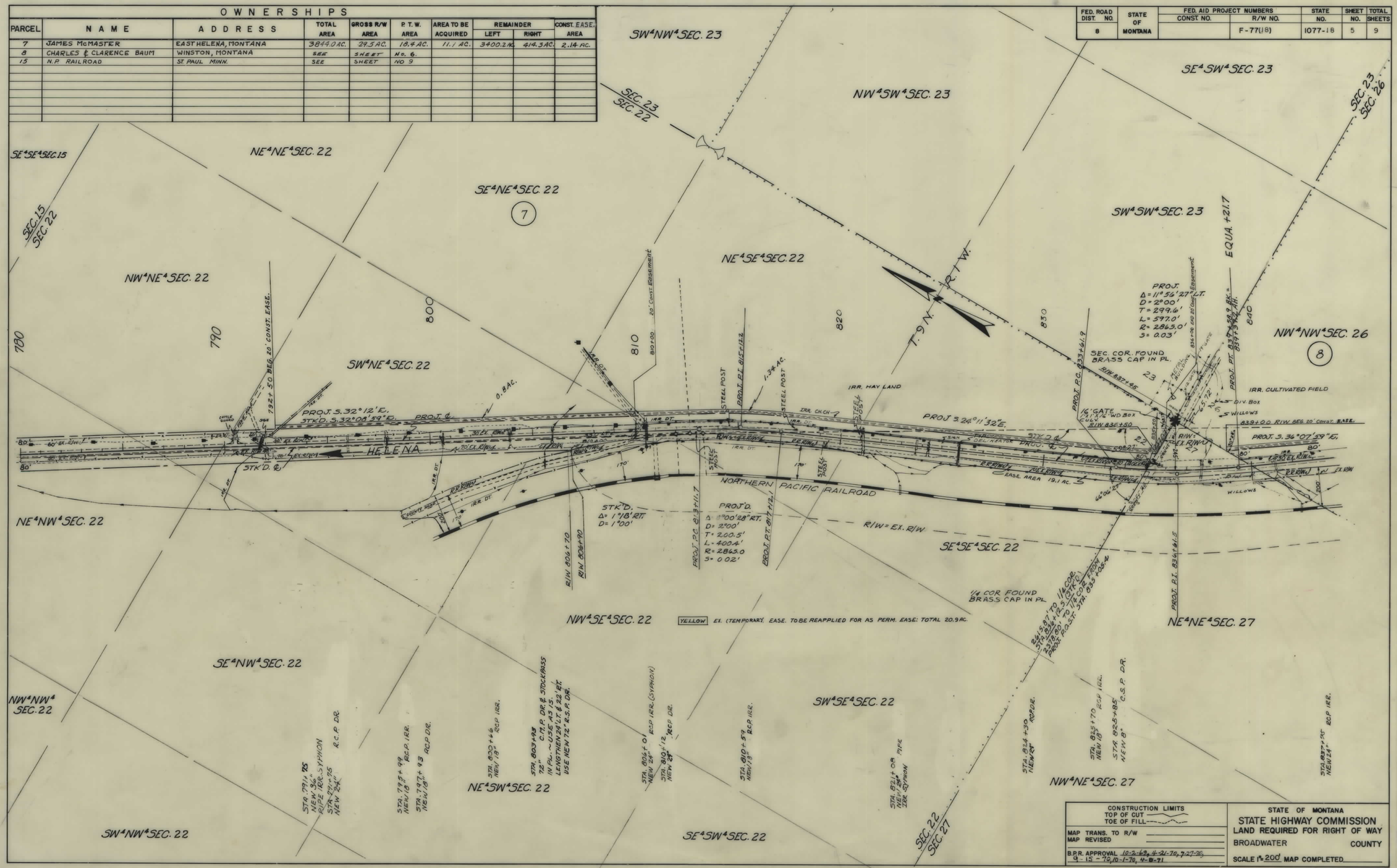

CONSTRUCTION LIMITS
TOP OF CUT
TOE OF FILL

MAP TRANS. TO R/W
MAP REVISED

B.P.R. APPROVAL 10-2-69, 4-21-70, 7-27-70, 9-15-70, 10-1-70, 4-8-71

STATE OF MONTANA
STATE HIGHWAY COMMISSION
LAND REQUIRED FOR RIGHT OF WAY
BROADWATER COUNTY
SCALE 1" = 200' MAP COMPLETED

F 77(18) SHT 5 OF 9

FED. ROAD DIST. NO.	STATE OF MONTANA	FED. AID PROJECT NUMBERS CONST. NO.	R/W NO.	STATE NO.	SHEET NO.	TOTAL SHEETS
8			F-77(18)	1077-18	6	9

OWNERSHIPS

PARCEL	NAME	ADDRESS	TOTAL AREA	GROSS R/W AREA	P. T. W. AREA	AREA TO BE ACQUIRED	REMAINDER LEFT	REMAINDER RIGHT	CONST. EASE. AREA	CONST. PERMIT AREA
8	CHARLES & CLARENCE BAUM	WINSTON, MONT.	82.6 AC.	6.1 AC.	3.5 AC.	2.6 AC.	76.5 AC.	-0-	1.0 AC	
9	CHARLES G. & HARRY C. BAUM	" "	120 AC.	6.0 AC.	3.4 AC.	2.6 AC.	53.1 AC.	60.9 AC.	0.7 AC	
10	WM. J. & PHILOMENA B. RHS	" "	160.0 AC.	3.8 AC.	2.1 AC.	1.7 AC.	146.9 AC.	9.3 AC.	0.5 AC	
11	CHARLES G. & HARRY C. BAUM	" "	SEE	SHEET	NO. 7.					
15	N. P. RAILROAD	ST. PAUL, MINN.	SEE	SHEET	NO. 9.					

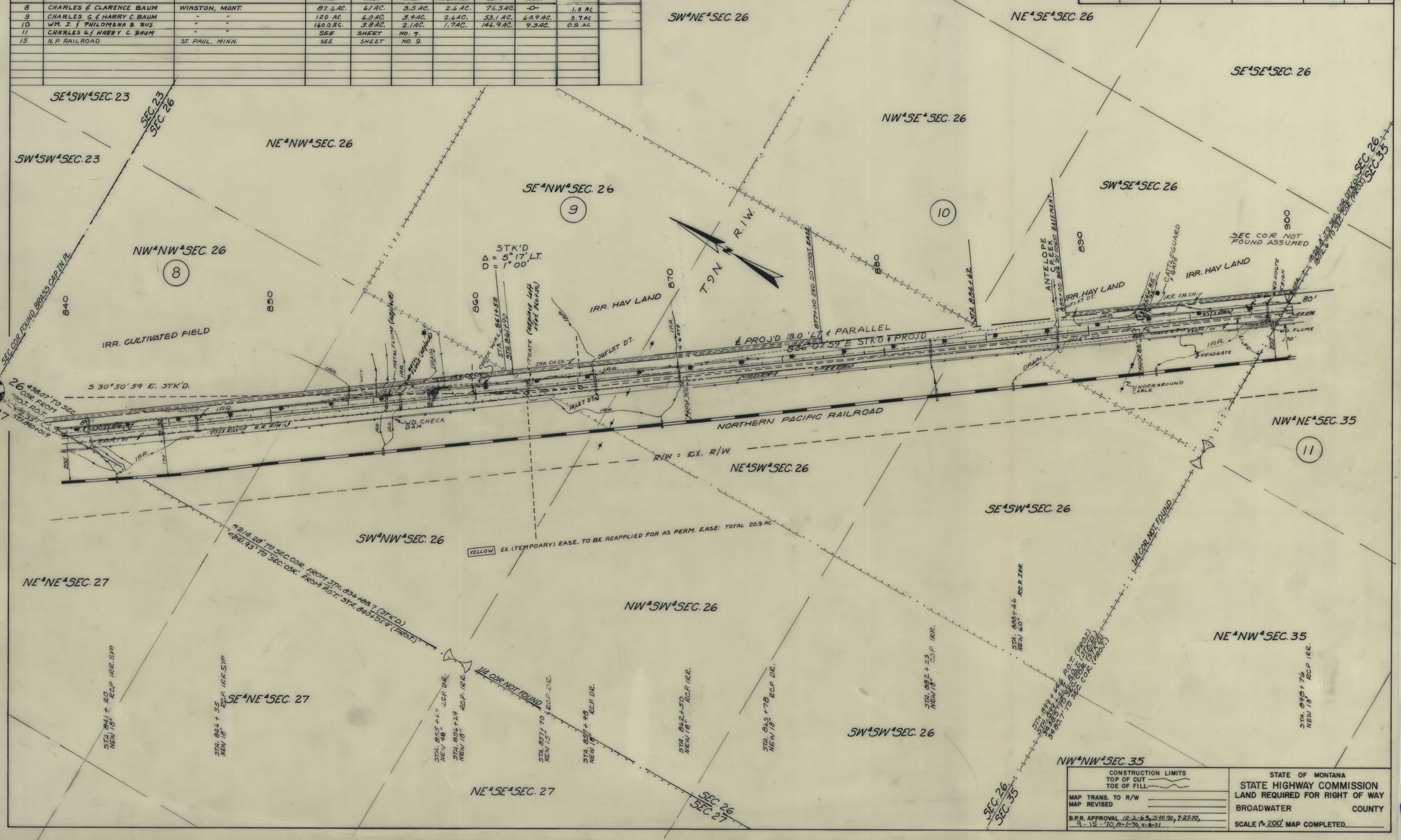

F 77(18) SHT 6 OF 9

FED. ROAD DIST. NO.	STATE OF MONTANA	FED. AID PROJECT NUMBERS CONST. NO.	R/W NO.	STATE NO.	SHEET NO. *	TOTAL SHEETS
8			F-77(18)	1077-18	7	9

OWNERSHIPS

PARCEL	NAME	ADDRESS	TOTAL AREA	GROSS R/W AREA	P. T. W. AREA	AREA TO BE ACQUIRED	REMAINDER LEFT	REMAINDER RIGHT	CONST. PERMIT OR EASE. AREA
10	WM. J. & PHILOMENA B. RIIS	WINSTON, MONTANA	SEE SHEET #6						
11	CHAS. G. & HARRY C. BAUM	" "	55.5 AC.	8.5 AC.	5.0 AC.	3.5 AC.	47.0 AC.	-0-	1.1 AC
12	MINNIS WELLS	3608-A E. 61ST PLACE, HUNTINGTON PARK, CALIFORNIA *	200.0 AC.	6.5 AC.	3.8 AC.	2.7 AC.	131.2 AC.	62.3 AC.	
13	STATE OF MONTANA		SEE	SHEET	#	8			
15	N.P. RAILROAD	ST. PAUL, MINN.	SEE	SHEET	NO. 9				

* INC. R/W-R/W

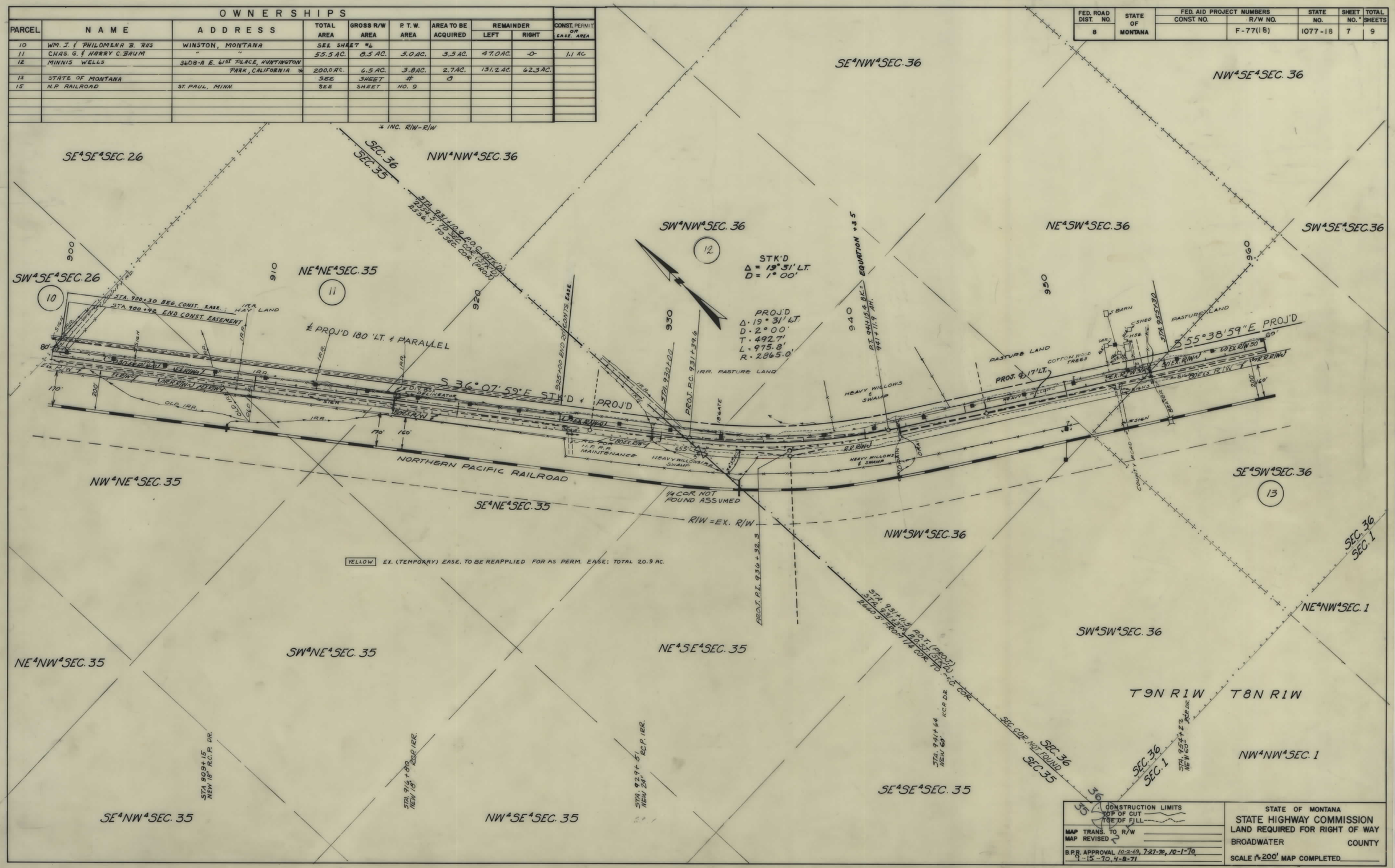

F 77(18) SHT 7 OF 9

FED. ROAD DIST. NO.	STATE OF MONTANA	FED. AID PROJECT NUMBERS		STATE NO.	SHEET NO.	TOTAL SHEETS
		CONST. NO.	R/W NO.			
8			F-77(18)	1077-18	8	9

OWNERSHIPS

PARCEL	NAME	ADDRESS	TOTAL AREA	GROSS R/W AREA	P. T. W. AREA	AREA TO BE ACQUIRED	REMAINDER LEFT	REMAINDER RIGHT	CONST. PERMIT AREA
12	MINNIS WELLS	3808-A E 61st PLACE, HUNTINGTON, PARK, CALIFORNIA	SEE SHEET #7						
13	STATE OF MONTANA		440.0AC.	6.3 A/C	4.7 AC.	1.6 AC.	395.5 AC.	38.2 AC.	
14	ARTHUR W. DIENL	PROBATE 1st NAT'L. BANK, HELENA, MONT.	6,000.0 AC.	SEE SHEET #9					
15	N.P. RAIL ROAD	ST. PAUL MINN.		SEE SHEET #9					

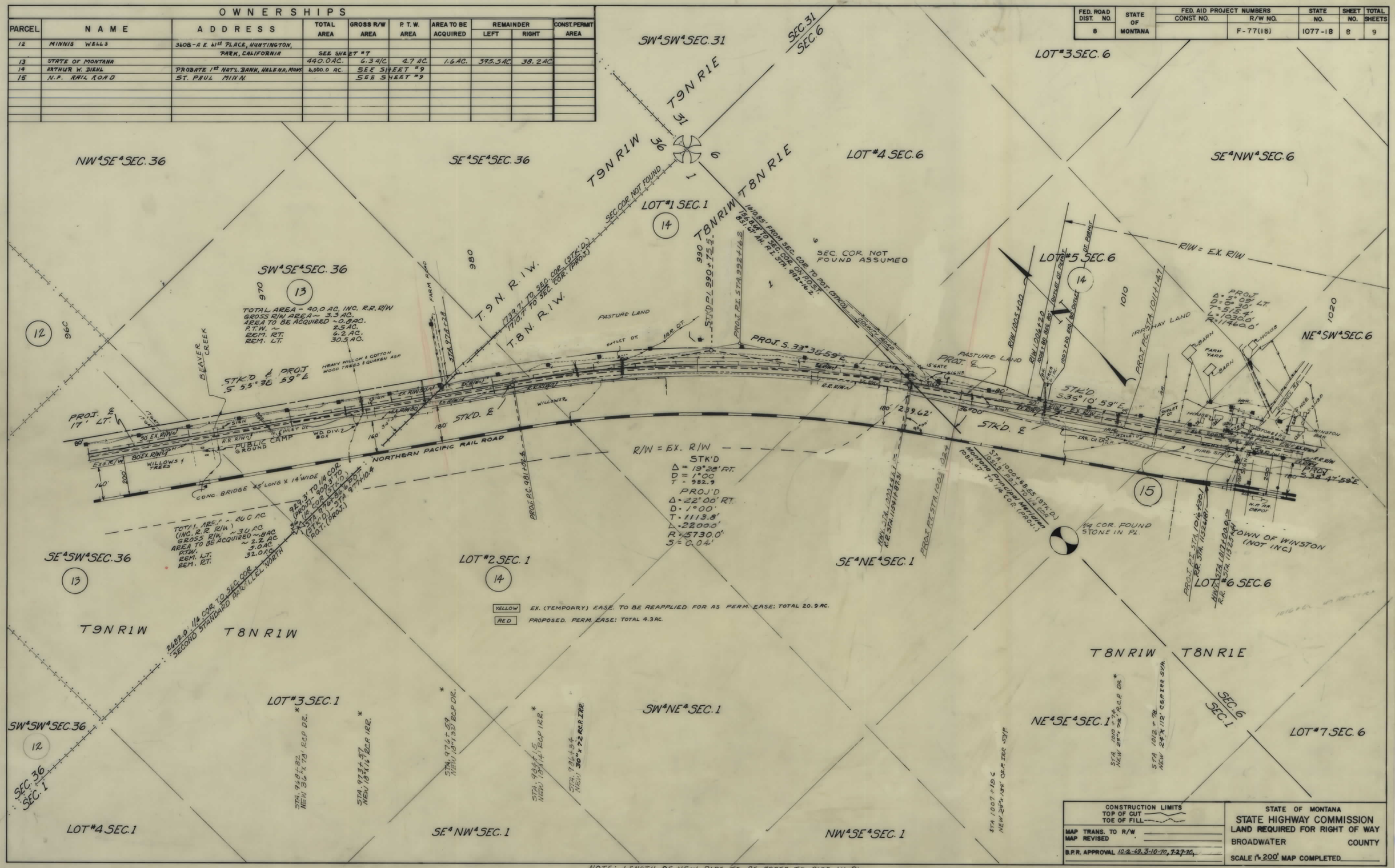

NOTE: LENGTH OF NEW PIPE TO BE ADDED TO PIPE IN PL

F 77(18) SHT 8 OF 9

FED. ROAD DIST. NO.	STATE OF MONTANA	FED. AID PROJECT NUMBERS CONST. NO.	R/W NO.	STATE NO.	SHEET NO.	TOTAL SHEETS
8			F-77(18)	1077-18	9	9

OWNERSHIPS

PARCEL	NAME	ADDRESS	TOTAL AREA	GROSS R/W AREA	P.T.W. AREA	AREA TO BE ACQUIRED	REMAINDER LEFT	REMAINDER RIGHT	CONST. PERMIT AREA
14	ARTHUR W DIEHL	PROBATE 1ST NAT'L BANK HELENA, MONT	6.00 AC	14.8 AC	9.6 AC	5.2 AC			1.3 AC.
15	N.P. RAIL ROAD	ST. PAUL MINN.	PROPOSED	PERM.	EASE.	4.3 AC			0.4 AC.
15	" " "	" " " EX. (TEMP.) EASE. TO BE REAPPLIED FOR AS PERM EASE.				20.9 AC.			

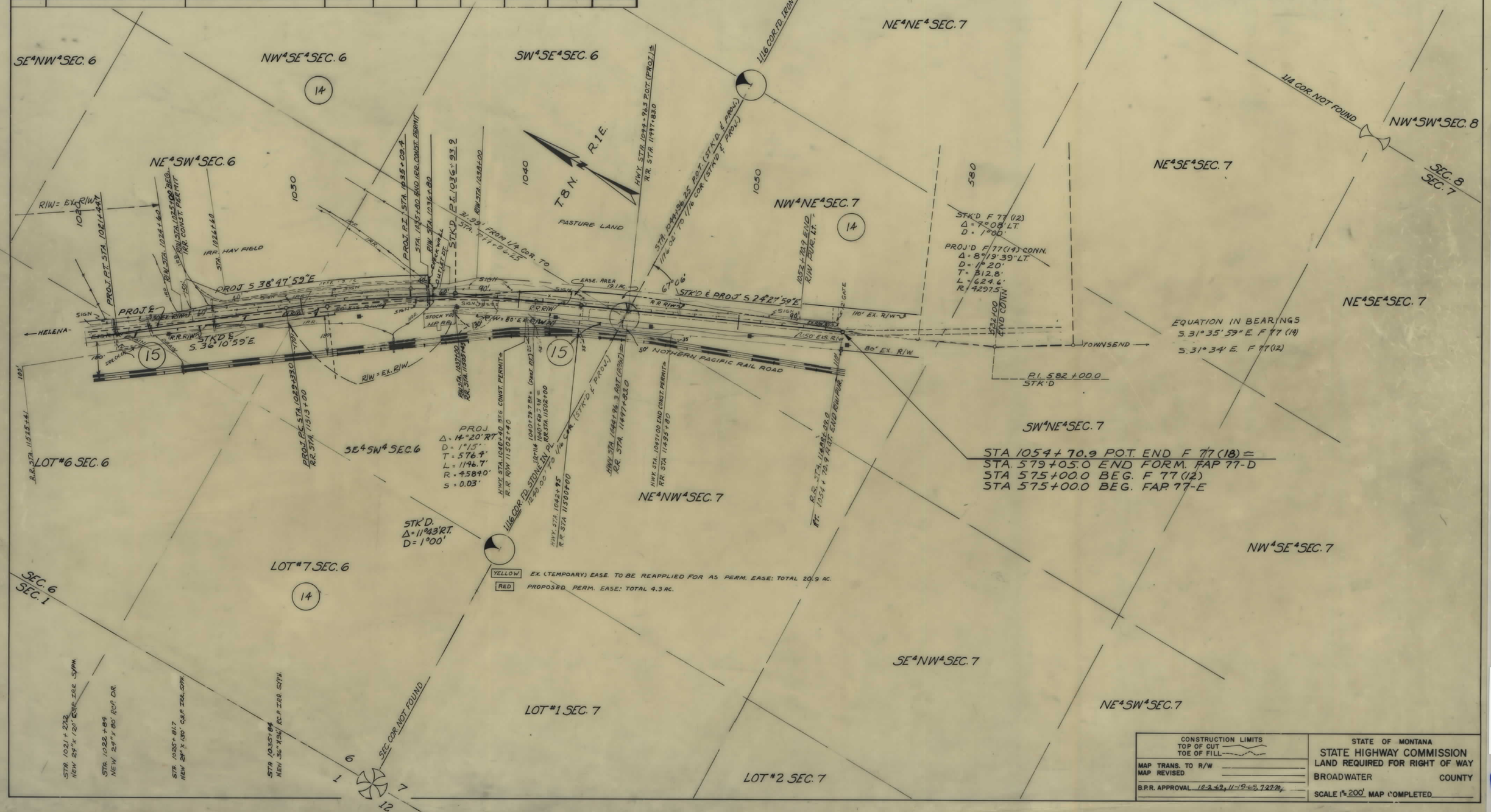

CONSTRUCTION LIMITS
TOP OF CUT
TOE OF FILL

MAP TRANS. TO R/W
MAP REVISED

B.P.R. APPROVAL 10-2-62, 11-19-62, 7-27-70

STATE OF MONTANA
STATE HIGHWAY COMMISSION
LAND REQUIRED FOR RIGHT OF WAY
BROADWATER COUNTY

SCALE 1" = 200' MAP COMPLETED

F 77(18) SHT 9 OF 9