PLANS
NOT
TO
SCALE

FED. ROAD DIST. NO.	STATE OF MONTANA	FED. AID PROJECT NUMBERS		STATE NO.	SHEET NO.	TOTAL SHEETS
		CONST. NO.	R/W NO.			
8			F-132 (9)	1132-09	1	18

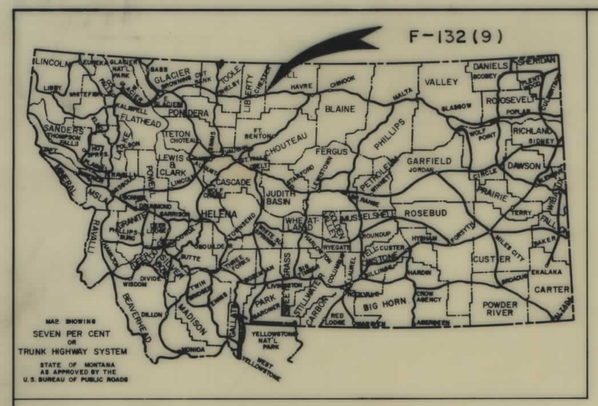

STATE OF MONTANA

STATE HIGHWAY COMMISSION

RIGHT OF WAY PLAN OF

FEDERAL AID PROJECT NO. F-132 (9) R/W F-132 ( ) CONS'T.

CHESTER-GILDFORD

9.281 MILES

CHESTER - GILDFORD

INDEX

PARCEL NO.	OWNERSHIPS	SHEET NO.
1	MARGUERITE E. KIEHLBAUCH AND ARNOLD H. OLSON	2-3-4
2	DONALD G. MEYER	3-4
3	ARCHIE E. FREEMAN	4
4	ESTHER COLLIER	4
5	H.J. SHULTS	4-5-6
6	WALTER E. HOVEE	4-5
7	HENRY R. HANSEN	5-6-7
8	ANNA J. MAY	7
9	FRANK HECK	7
10	JOHN K. AFDAHL	8 & 9
11	ARCHIE E. FREEMAN	8 & 9
12	LEON & BARBARA MANGOLD	9
13	ALDA M. MEYER	9 & 10
14	HERB & IRIS WHITE	10
15	LEON & BARBARA MANGOLD	10-11-12
16	HERB & IRIS WHITE	11
17	RICHARD & MARJORIE BERGER	11
18	LEON & BARBARA MANGOLD	11
19	EARL BRONSON	12
20	ELEANOR N. GRIFFIN	12
21	TRACY HECK	12
22	ANTON & ELIZABETH SCHWEITZER	12 & 13
23	ESTELLA ELLING	13-14-15-16
24	MARIE BRATTON	16-17-18
25	ROGER E. LUDWIG	16 & 17
26	SAM & INEZ BERG	17 & 18
27	ANNA L. NESS	18
28	ANDERSON BROS.	2

CONVENTIONAL SIGNS

RIGHT OF WAY LINE
CENTERLINE (℄) OR PROJECTED LINE
STK'D. CENTERLINE
PARCEL NUMBER
OWNERSHIP BOUNDARY
R/W USE EXISTING R/W LT. OR RT.
PRESENT TRAVELED WAY (P.T.W.)
R/W LINE FENCED
RAILROAD R/W
CONSTRUCTION LIMITS CUT FILL
FENCE LINE
CONTROL OF ACCESS WITH FENCE
CONTROL OF ACCESS WITHOUT FENCE
GATE IN FENCE
CATTLE GUARD=24'
STATE & NATIONAL BORDER LINES
CITY OR TOWN LIMITS LINE
COUNTY LINE
RESERVATION LINE
TOWNSHIP & SECTION LINE
1/2 SECTION LINE
1/4 SECTION LINE
SECTION CORNER (FOUND / UNFOUND)
1/4 SECTION COR.
1/16 SECTION COR.
CENTER OF SECTION
TELEPHONE OR TELEGRAPH POLES IN PLACE
POWER POLES IN PLACE
TEL. OR TEL. OR POWER POLES TO BE MOVED
NEW PIPES
OLD PIPES IN PLACE
OUTLET DITCH
INLET DITCH
DITCHES
CHANNEL CHANGES
BRIDGE
RAILROADS

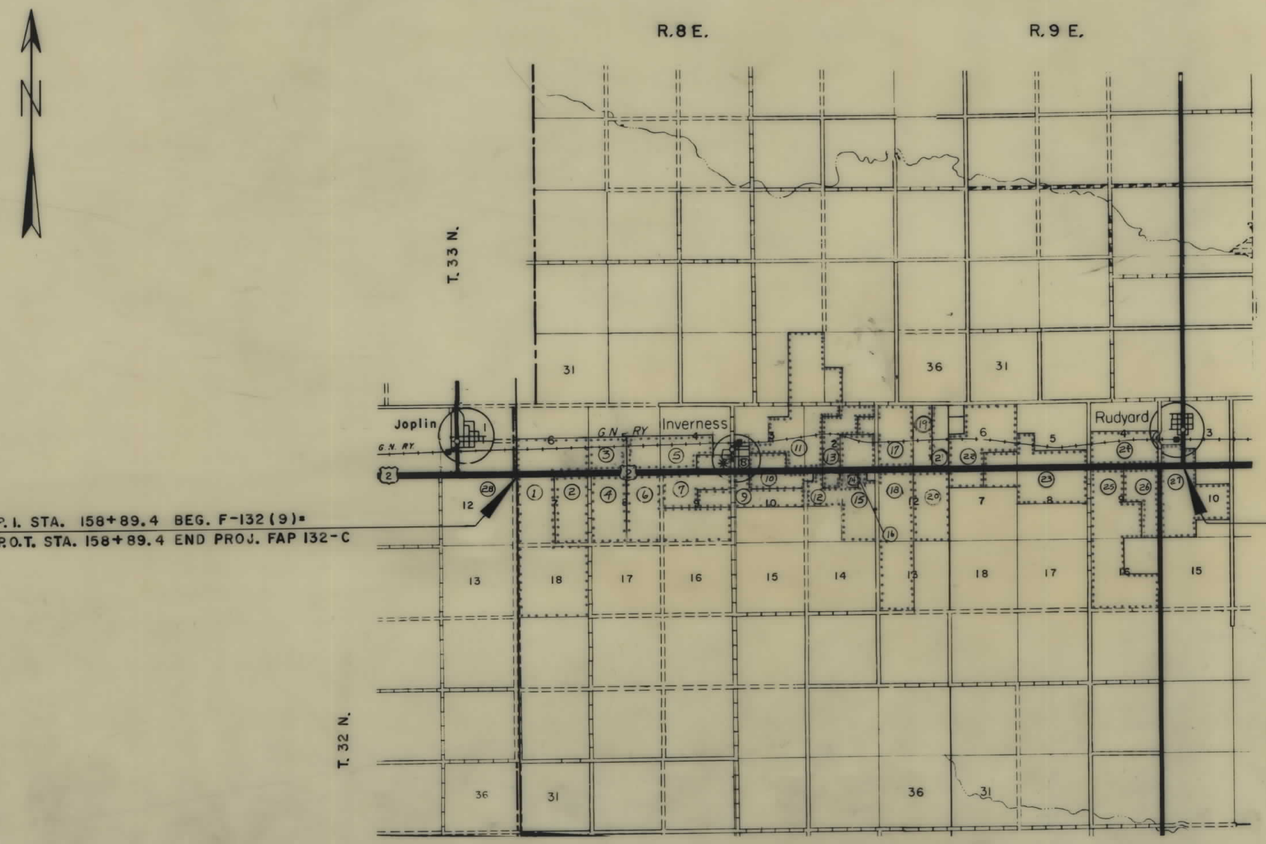

P.I. STA. 158+89.4 BEG. F-132 (9) = P.O.T. STA. 158+89.4 END PROJ. FAP 132-C

P.O.T. STA. 648+96.2 END PROJ. F-132 (9) = P.O.T. STA. 0+00.0 BEG. F-132 (7).

STATE HIGHWAY COMMISSION OF MONTANA

APPROVED: June 20 1969

Lewis M. Chittim
STATE HIGHWAY ENGINEER

STATE OF MONTANA REGISTERED No. 1745 LEWIS M. CHITTIM CIVIL ENGINEER AND LAND SURVEYOR

U.S. DEPARTMENT OF TRANSPORTATION
FEDERAL HIGHWAY ADMINISTRATION
BUREAU OF PUBLIC ROADS

APPROVED:

DIVISION ENGINEER DATE

PE-F-132(8) B.P.R. Apr. 8169

FED. ROAD DIST. NO.	STATE OF MONTANA	FED. AID PROJECT NUMBERS		STATE NO.	SHEET NO.	TOTAL SHEETS
		CONST. NO.	R/W NO.			
8			F-132 (9)	1132-09	2	18

OWNERSHIPS

PARCEL	NAME	ADDRESS	TOTAL AREA	GROSS R/W AREA	P. T. W. AREA	AREA TO BE ACQUIRED	REMAINDER LEFT	REMAINDER RIGHT
1	MARGUERITE E. KIEHLBAUCH	1833 BEECH DR., GT. FALLS, MONT.		SEE	SHEET	NO. 3		
	1/2 INT., ARNOLD H. OLSON, 1/2 INT.							
28	ANDERSON BROS.	JOPLIN, MONT.	3.140 AC.	2.2 AC.	1.3 AC.	0.9 AC.	79.5 AC.	232.3 AC.

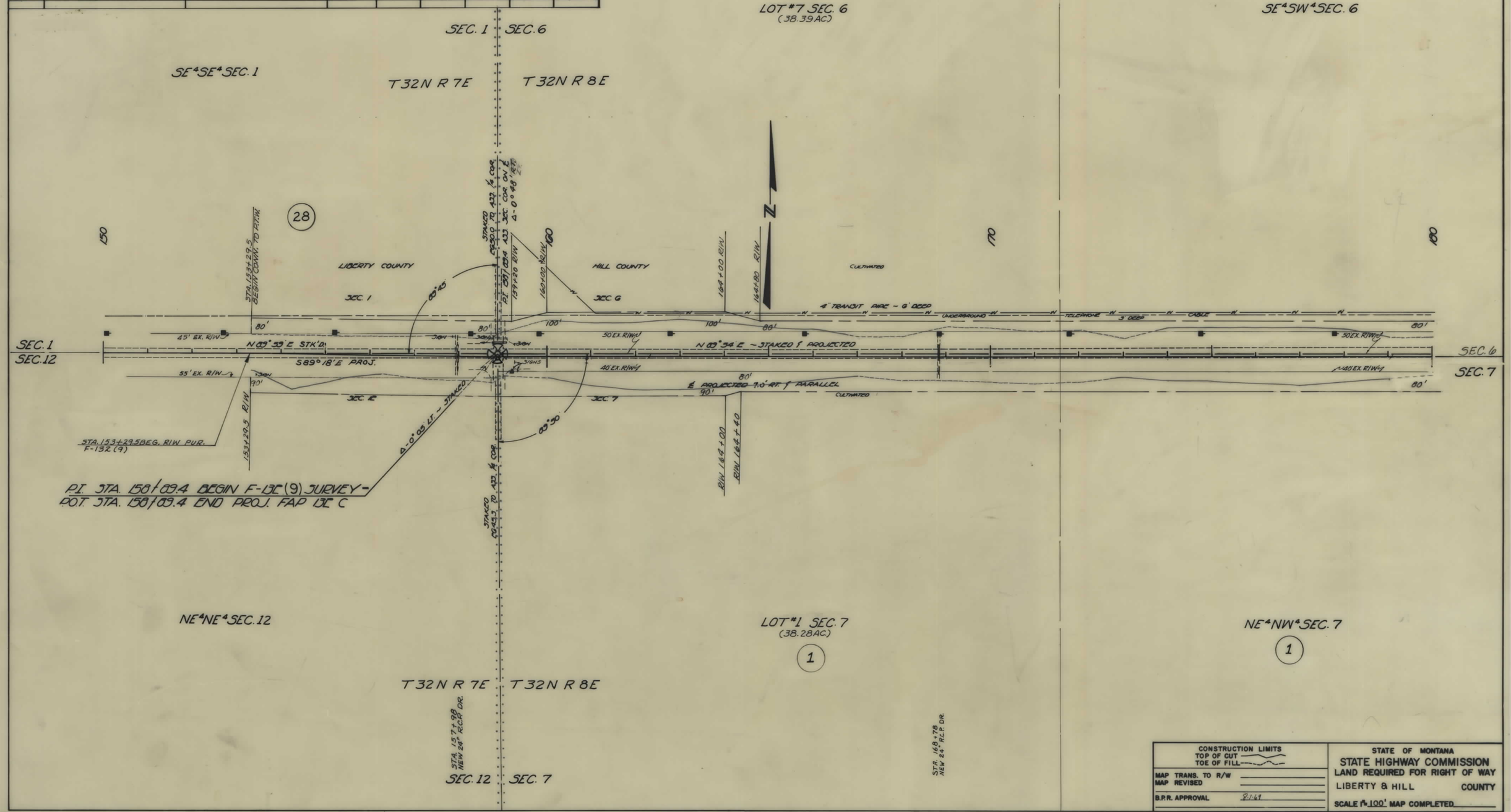

CONSTRUCTION LIMITS	STATE OF MONTANA
TOP OF CUT ———	STATE HIGHWAY COMMISSION
TOE OF FILL ———	LAND REQUIRED FOR RIGHT OF WAY
MAP TRANS. TO R/W	LIBERTY & HILL COUNTY
MAP REVISED	
B.P.R. APPROVAL 8-1-69	SCALE 1" = 100' MAP COMPLETED

FED. ROAD DIST. NO.	STATE OF MONTANA	FED. AID PROJECT NUMBERS		STATE NO.	SHEET NO.	TOTAL SHEETS
		CONST. NO.	R/W NO.			
8			F-132 (9)	1132-09	3	18

OWNERSHIPS

PARCEL	NAME	ADDRESS	TOTAL AREA	GROSS R/W AREA	P. T. W. AREA	AREA TO BE ACQUIRED	REMAINDER LEFT	REMAINDER RIGHT
1	MARGUERITE E. KIEHLBAUCH,	1833 BEECH DR., GT. FALLS, MONT.	1229.0 AC.	14.2 AC.	8.4 AC.	5.8 AC.	307.9 AC.	906.9 AC.
	1/2 INT., ARNOLD H. OLSON 1/2 INT.							
2	DONALD G. MEYER	INVERNESS, MONTANA	319.0 "	5.3 "	2.4 "	2.9 "		313.7 "

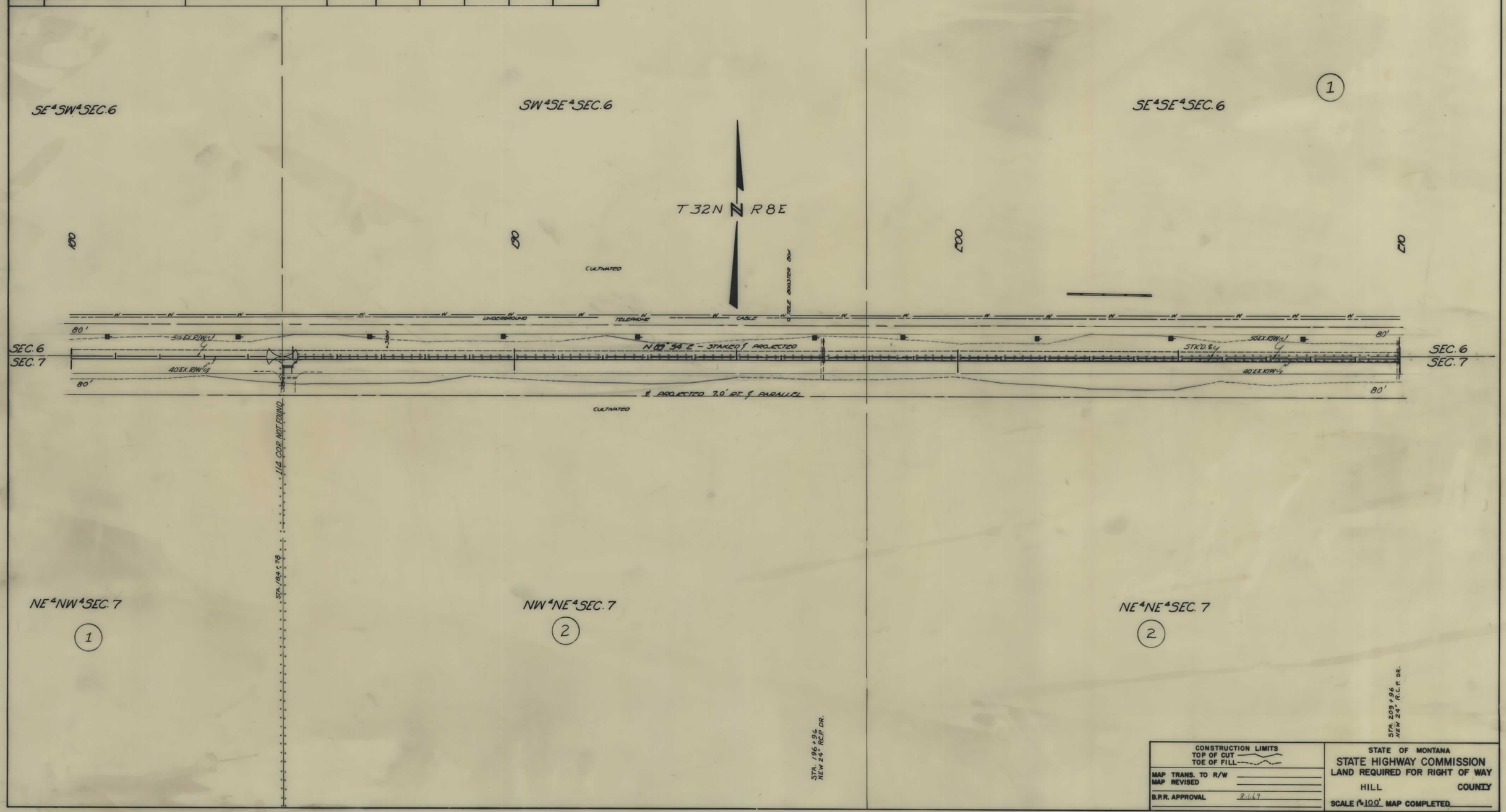

CONSTRUCTION LIMITS	STATE OF MONTANA
TOP OF CUT / TOE OF FILL	STATE HIGHWAY COMMISSION
MAP TRANS. TO R/W	LAND REQUIRED FOR RIGHT OF WAY
MAP REVISED	HILL COUNTY
B.P.R. APPROVAL 8-1-69	SCALE 1" = 100' MAP COMPLETED

FED. ROAD DIST. NO.	STATE OF MONTANA	FED. AID PROJECT NUMBERS CONST. NO.	R/W NO.	STATE NO.	SHEET NO.	TOTAL SHEETS
8			F-132 (9)	1132-09	4	18

OWNERSHIPS

PARCEL	NAME	ADDRESS	TOTAL AREA	GROSS R/W AREA	P. T. W. AREA	AREA TO BE ACQUIRED	REMAINDER LEFT	REMAINDER RIGHT
1	MARGUERITE E. KIEHLBAUCH ½ INT.	1833 BEECH DR. GRT. FALLS						
	ARNOLD H. OLSON ½ INT.			SEE	SHEET	NO. 3		
2	DONALD G. MEYER	INVERNESS, MONT		SEE	SHEET	NO. 3		
3	ARCHIE E. FREEMAN	" "		3.9 AC.	3.0 AC.	0.9 AC.		
4	ESTHER COLLIER	CORVALLIS "	318.0 AC.	5.6 AC.	2.4 AC.	3.2 AC.		312.4 AC.
5	H. J. SHULTS	INVERNESS, "		SEE	SHEET	NO. 6		
6	WALTER E. HOYEE	" "		SEE	SHEET	NO. 5		

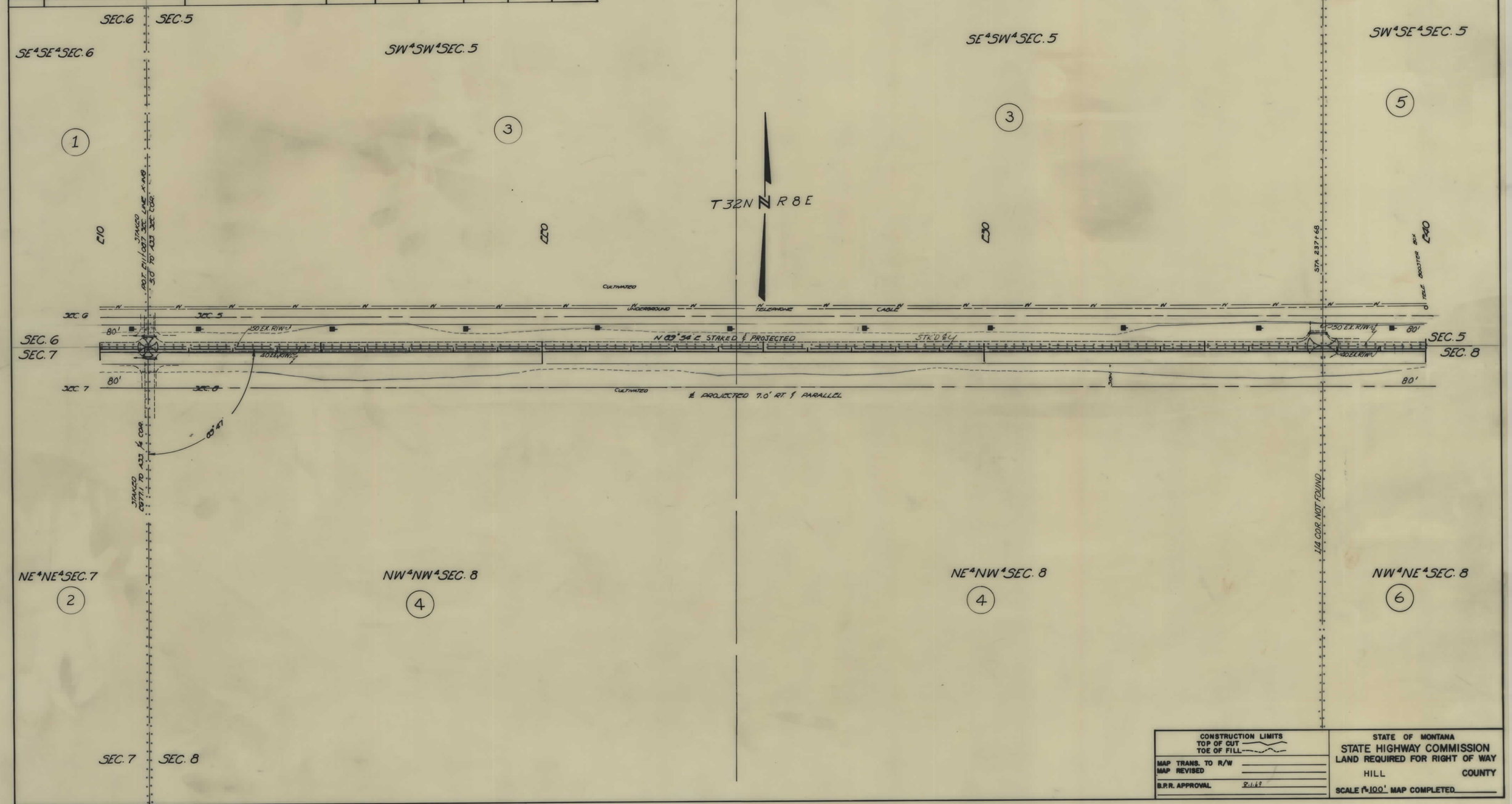

CONSTRUCTION LIMITS
TOP OF CUT
TOE OF FILL

MAP TRANS. TO R/W
MAP REVISED
B.P.R. APPROVAL 8-1-69

STATE OF MONTANA
STATE HIGHWAY COMMISSION
LAND REQUIRED FOR RIGHT OF WAY
HILL COUNTY
SCALE 1"=100' MAP COMPLETED

FED. ROAD DIST. NO.	STATE OF MONTANA	FED. AID PROJECT NUMBERS CONST. NO.	R/W NO.	STATE NO.	SHEET NO.	TOTAL SHEETS
8			F-132 (9)	1132-09	5	18

OWNERSHIPS

PARCEL	NAME	ADDRESS	TOTAL AREA	GROSS R/W AREA	P. T. W. AREA	AREA TO BE ACQUIRED	REMAINDER LEFT	REMAINDER RIGHT
5	H. J. SHULTS	INVERNESS, MONTANA		SEE	SHEET	No. 6		
6	WALTER E. HOYEE	" , "	320.0 AC.	5.8 AC.	2.4 AC.	3.4 AC.	-0-	314.2 AC.
7	HENRY R. HANSEN	" "		SEE	SHEET	No. 7		

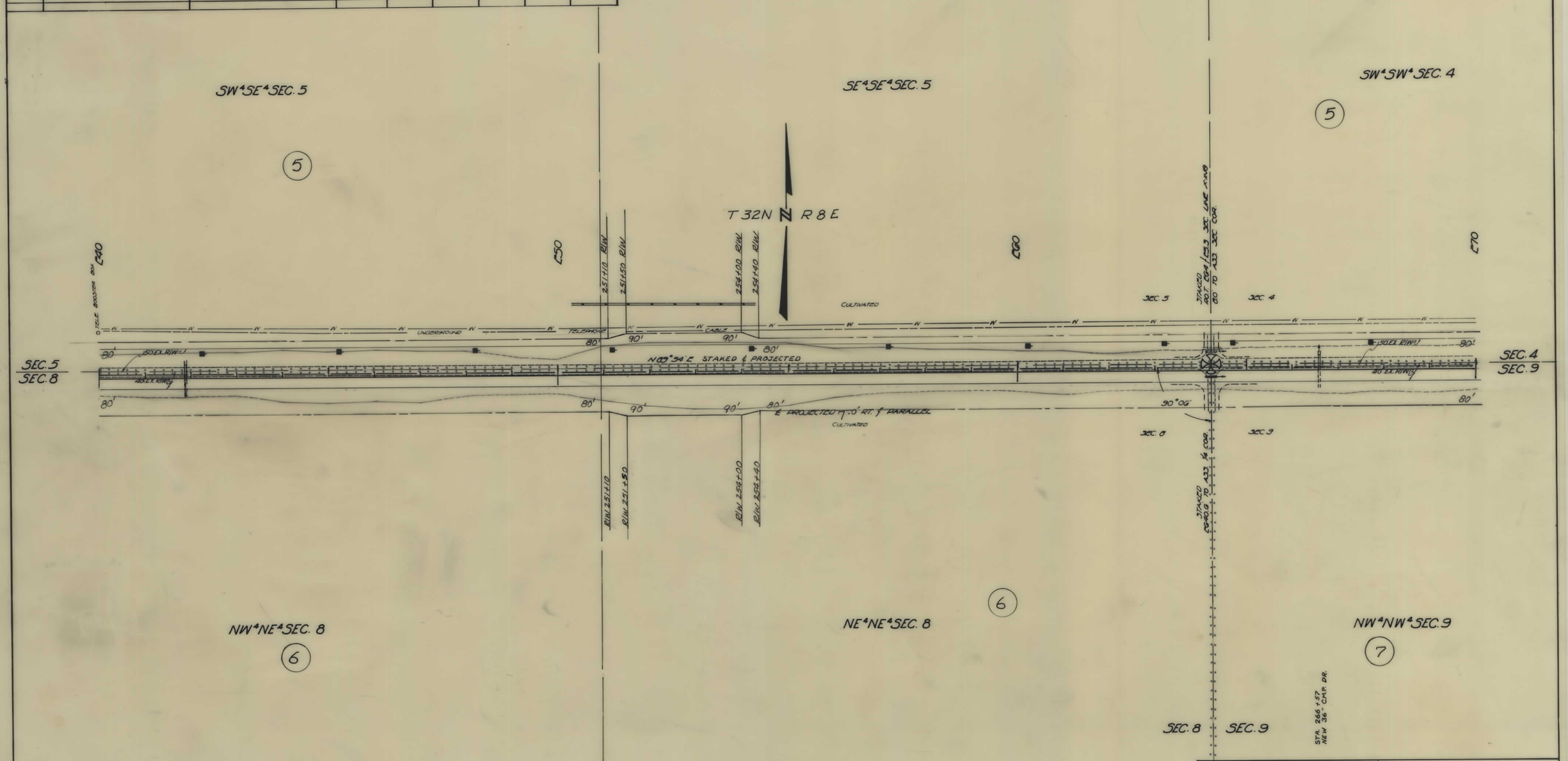

CONSTRUCTION LIMITS
TOP OF CUT
TOE OF FILL

MAP TRANS. TO R/W
MAP REVISED
B.P.R. APPROVAL 9-1-69

STATE OF MONTANA
STATE HIGHWAY COMMISSION
LAND REQUIRED FOR RIGHT OF WAY
HILL COUNTY
SCALE 1" = 100' MAP COMPLETED

FED. ROAD DIST. NO.	STATE OF MONTANA	FED. AID PROJECT NUMBERS		STATE NO.	SHEET NO.	TOTAL SHEETS
		CONST. NO.	R/W NO.			
8			F-132 (9)	1132-09	6	18

OWNERSHIPS

PARCEL	NAME	ADDRESS	TOTAL AREA	GROSS R/W AREA	P. T. W. AREA	AREA TO BE ACQUIRED	REMAINDER LEFT	REMAINDER RIGHT
5	H. J. SHULTS	INVERNESS, MONTANA	326.0 AC.	8.3 AC.	6.1 AC.	2.2 AC.	317.7 AC.	
7	HENRY R. HANSEN	" "		SEE	SHEET	NO. 7		

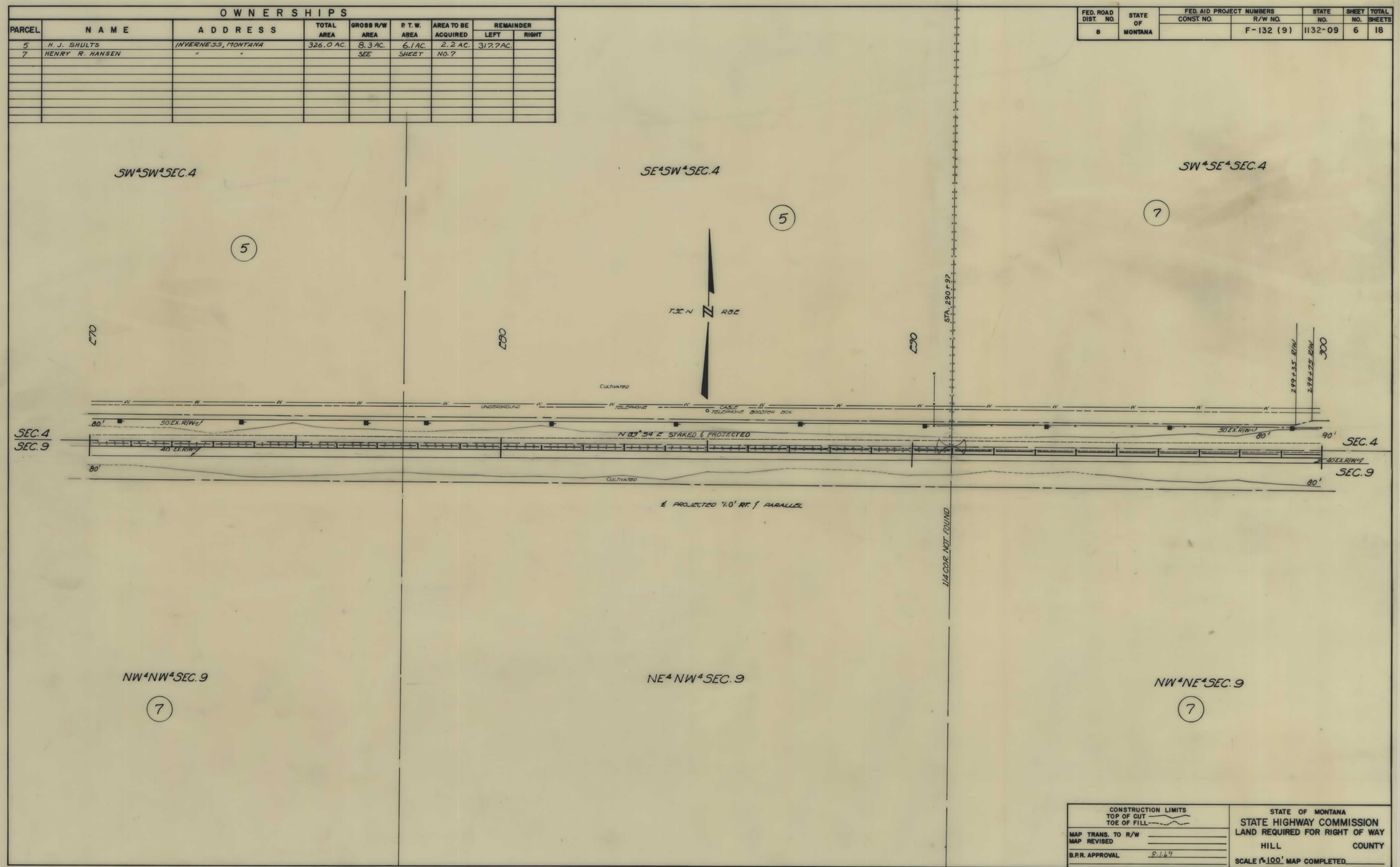

CONSTRUCTION LIMITS
TOP OF CUT
TOE OF FILL

MAP TRANS. TO R/W
MAP REVISED
B.P.R. APPROVAL 8-1-69

STATE OF MONTANA
STATE HIGHWAY COMMISSION
LAND REQUIRED FOR RIGHT OF WAY
HILL COUNTY
SCALE 1" = 100' MAP COMPLETED

FED. ROAD DIST. NO.	STATE OF MONTANA	FED. AID PROJECT NUMBERS CONST. NO.	R/W NO.	STATE NO.	SHEET NO.	TOTAL SHEETS
8			F-132 (9)	1132-09	7	18

OWNERSHIPS

PARCEL	NAME	ADDRESS	TOTAL AREA	GROSS R/W AREA	P. T. W. AREA	AREA TO BE ACQUIRED	REMAINDER LEFT	REMAINDER RIGHT
7	HENRY HANSEN	INVERNESS, MONTANA	309.0 AC.	15.6 AC.	7.9 AC.	7.7 AC.	76.3 AC.	217.1 AC.
8	ANN J. MAY (AN ESTATE)	" "	11.0 AC.	0.7 AC.	0.4 AC.	0.3 AC.	10.3 AC.	-0-
9	FRANK HECK	" "	278.0 AC.	3.0 AC.	1.5 AC.	1.5 AC.	-0-	275.0 AC.

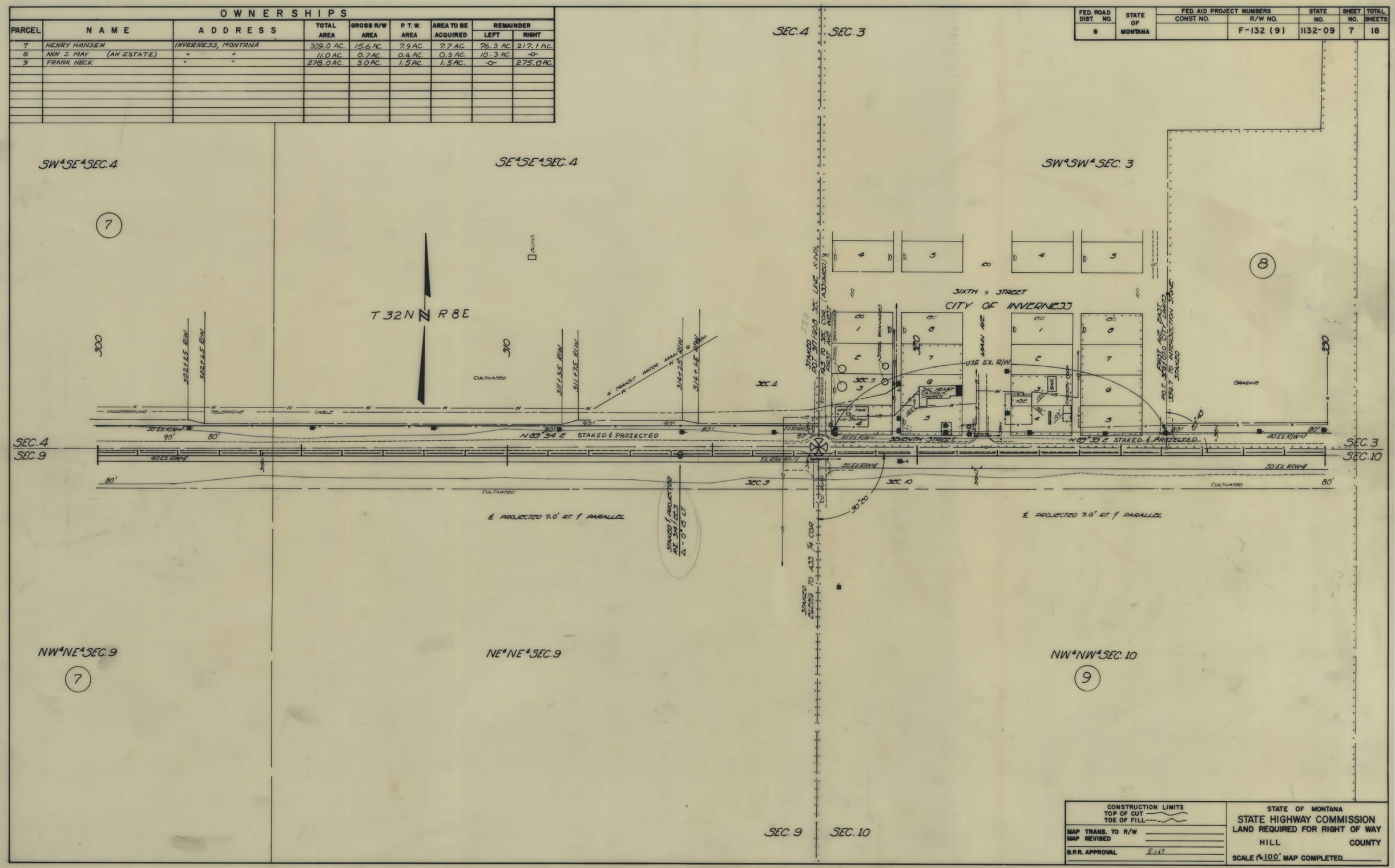

CONSTRUCTION LIMITS
TOP OF CUT
TOE OF FILL

MAP TRANS. TO R/W
MAP REVISED
B.P.R. APPROVAL 8-1-69

STATE OF MONTANA
STATE HIGHWAY COMMISSION
LAND REQUIRED FOR RIGHT OF WAY
HILL COUNTY
SCALE 1" = 100' MAP COMPLETED

FED. ROAD DIST. NO.	STATE OF MONTANA	FED. AID PROJECT NUMBERS CONST. NO.	R/W NO.	STATE NO.	SHEET NO.	TOTAL SHEETS
8			F-132 (9)	1132-09	8	18

OWNERSHIPS

PARCEL	NAME	ADDRESS	TOTAL AREA	GROSS R/W AREA	P. T. W. AREA	AREA TO BE ACQUIRED	REMAINDER LEFT	REMAINDER RIGHT
9	FRANK HECK	INVERNESS, MONTANA		SEE	SHEET	NO. 7		
10	JOHN K. AFADAHL							
	CONT. PUR. DONALD & FLORENCE MEYER	" "		SEE	SHEET	No. 9		
11	ARCHIE E. FREEMAN	" "		SEE	SHEET	No. 9		

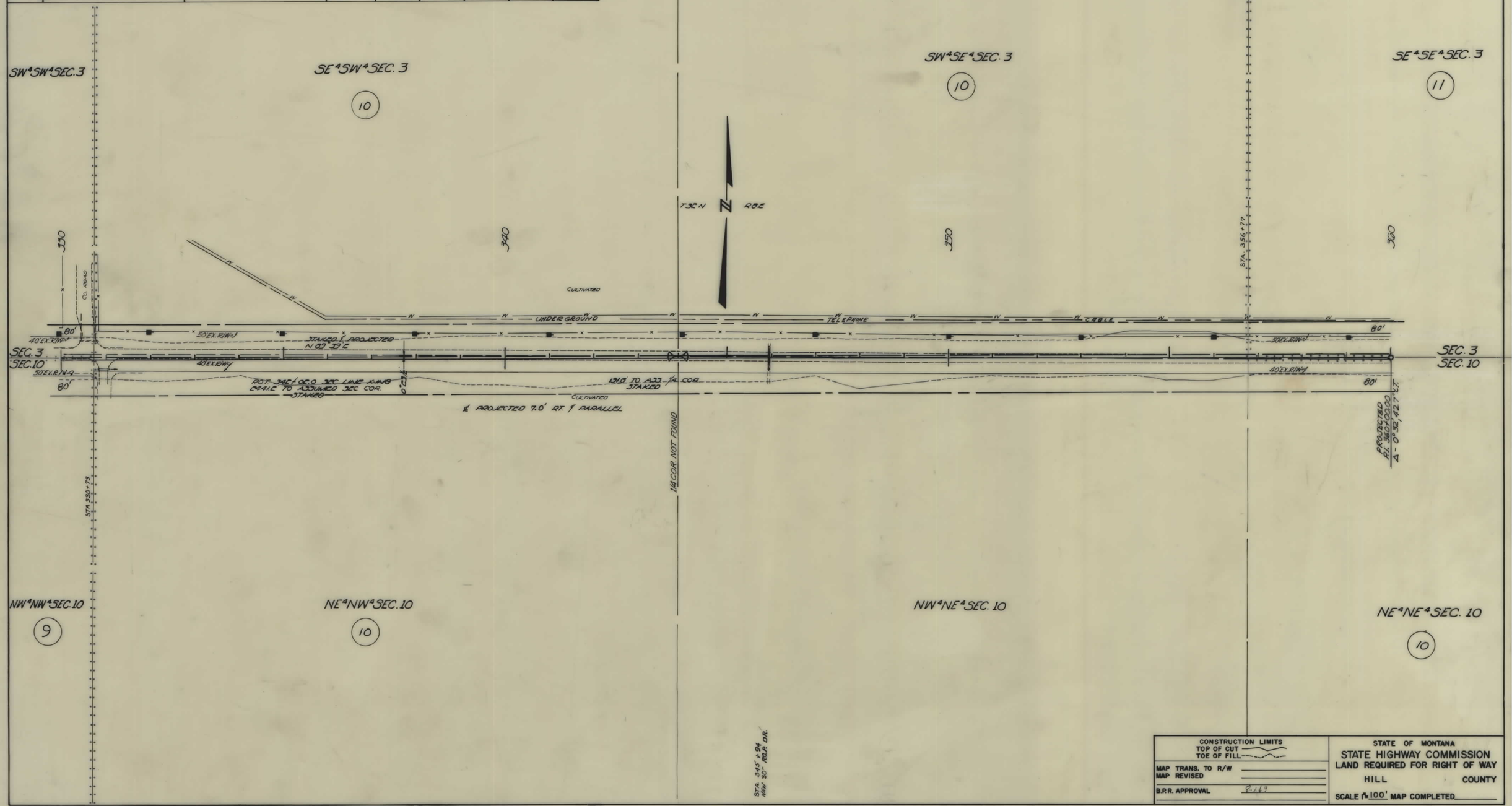

CONSTRUCTION LIMITS
TOP OF CUT
TOE OF FILL

MAP TRANS. TO R/W
MAP REVISED
B.P.R. APPROVAL 8-1-69

STATE OF MONTANA
STATE HIGHWAY COMMISSION
LAND REQUIRED FOR RIGHT OF WAY
HILL COUNTY
SCALE 1" = 100' MAP COMPLETED

FED. ROAD DIST. NO.	STATE OF MONTANA	FED. AID PROJECT NUMBERS		STATE NO.	SHEET NO.	TOTAL SHEETS
		CONST. NO.	R/W NO.			
8			F-132(9)	1132-09	9	18

OWNERSHIPS

PARCEL	NAME	ADDRESS	TOTAL AREA	GROSS R/W AREA	P. T. W. AREA	AREA TO BE ACQUIRED	REMAINDER LEFT	REMAINDER RIGHT
10	JOHN K. AFDAHL CON. PUR.	INVERNESS, MONTANA						
	DONALD & FLORENCE MEYER		198.0 AC.	11.8 AC.	6.6 AC.	5.2 AC.	75.8 AC.	110.4 AC.
11	ARCHIE E. FREEMAN	" "		5.5 AC.	3.0 AC.	2.5 AC.		
	CHRIS L. PETERSON ET. AL.	" "						
12	LEON & BARBARA MANGOLD	" "		1.6 AC.	1.1 AC.	0.5 AC.		
13	ALDA M. MEYER	" "		SEE	SHEET	NO. 10		
11 & 3	ARCHIE E FREEMAN	" "	2291.0 AC.	9.4 AC.	6.0 AC.	3.4 AC.	2281.6 AC.	

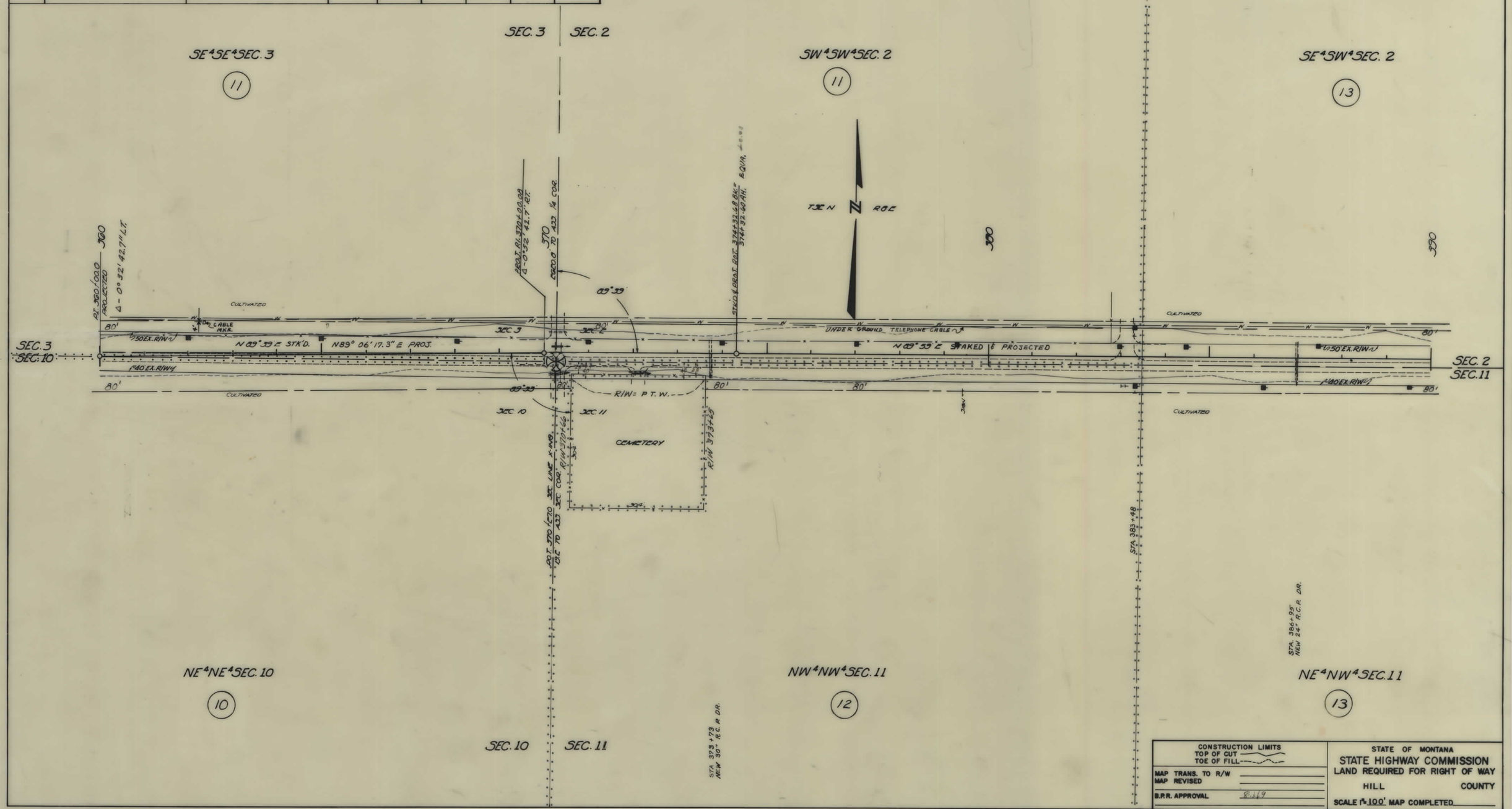

CONSTRUCTION LIMITS
TOP OF CUT
TOE OF FILL

MAP TRANS. TO R/W
MAP REVISED

B.P.R. APPROVAL 8-4-69

STATE OF MONTANA
STATE HIGHWAY COMMISSION
LAND REQUIRED FOR RIGHT OF WAY
HILL COUNTY

SCALE 1" = 100' MAP COMPLETED

FED. ROAD DIST. NO.	STATE OF MONTANA	FED. AID PROJECT NUMBERS		STATE	SHEET	TOTAL
		CONST. NO.	R/W NO.	NO.	NO.	SHEETS
8			F-132 (9)	1132-09	10	18

OWNERSHIPS

PARCEL	NAME	ADDRESS	TOTAL AREA	GROSS R/W AREA	P. T. W. AREA	AREA TO BE ACQUIRED	REMAINDER LEFT	REMAINDER RIGHT
13	ALDA M. MEYER	INVERNESS, MONTANA	288.0 AC.	4.8 AC.	2.7 AC.	2.1 AC.	245.0 AC.	38.2 AC.
15	LEON & BARBARA MANGOLD	" "		SEE	SHEET	NO. 11		
14	HERB & TRIS WHITE - CERT. OF							
	SALE TO LEON MANGOLD		25.0 AC.	1.1 AC.	0.8 AC.	0.3 AC.		23.9 AC.

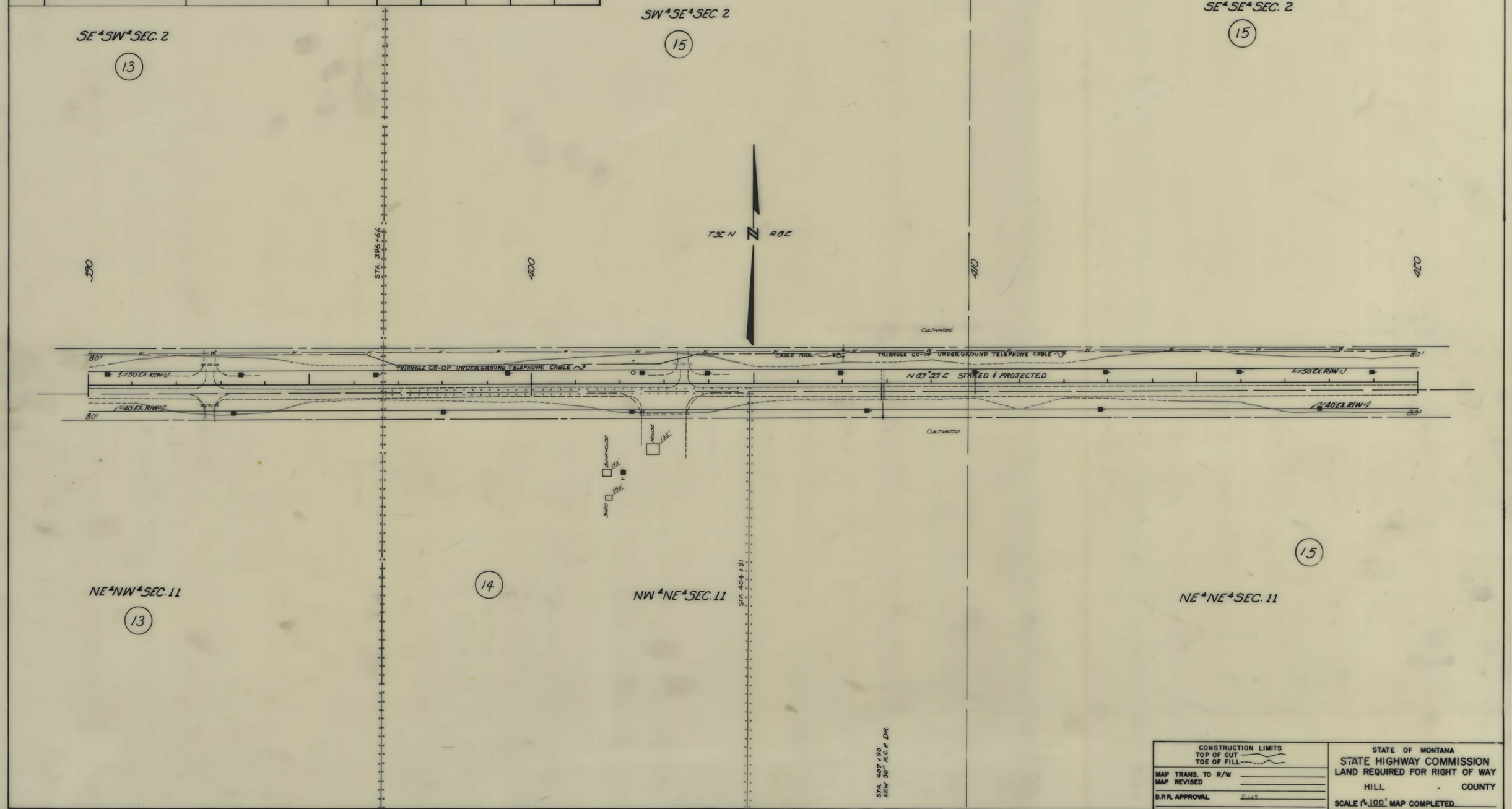

CONSTRUCTION LIMITS	STATE OF MONTANA
TOP OF CUT / TOE OF FILL	STATE HIGHWAY COMMISSION
MAP TRANS. TO R/W	LAND REQUIRED FOR RIGHT OF WAY
MAP REVISED	HILL - COUNTY
B.P.R. APPROVAL 8/1/69	SCALE 1" = 100' MAP COMPLETED

FED. ROAD DIST. NO.	STATE OF MONTANA	FED. AID PROJECT NUMBERS CONST. NO.	R/W NO.	STATE NO.	SHEET NO.	TOTAL SHEETS
8			F-132 (9)	1132-09	11	18

OWNERSHIPS

PARCEL	NAME	ADDRESS	TOTAL AREA	GROSS R/W AREA	P. T. W. AREA	AREA TO BE ACQUIRED	REMAINDER LEFT	REMAINDER RIGHT
15	LEON & BARBARA MANGOLD	INVERNESS, MONTANA		8.4 AC.	4.7 AC.	3.7 AC.		
16	HERB & IRIS WHITE		7,620 Sq. Ft.	1,800 SQ FT.	1,200 SQ FT.	600 SQ.FT.		5820 SQ FT.
17	RICHARD C. & MARJORIE R. BERGER	CASCADE, MONTANA	321.0 AC.	5.0 AC.	3.0 AC.	2.0 AC.	316.0 AC.	
18	LEON & BARBARA MANGOLD	INVERNESS, MONTANA		4.8 AC.	2.4 AC.	2.4 AC.		
12-15-18	" " "	" "	1046.0 AC.	14.8 AC.	8.2 AC.	6.6 AC.	153.9 AC.	877.3 AC.

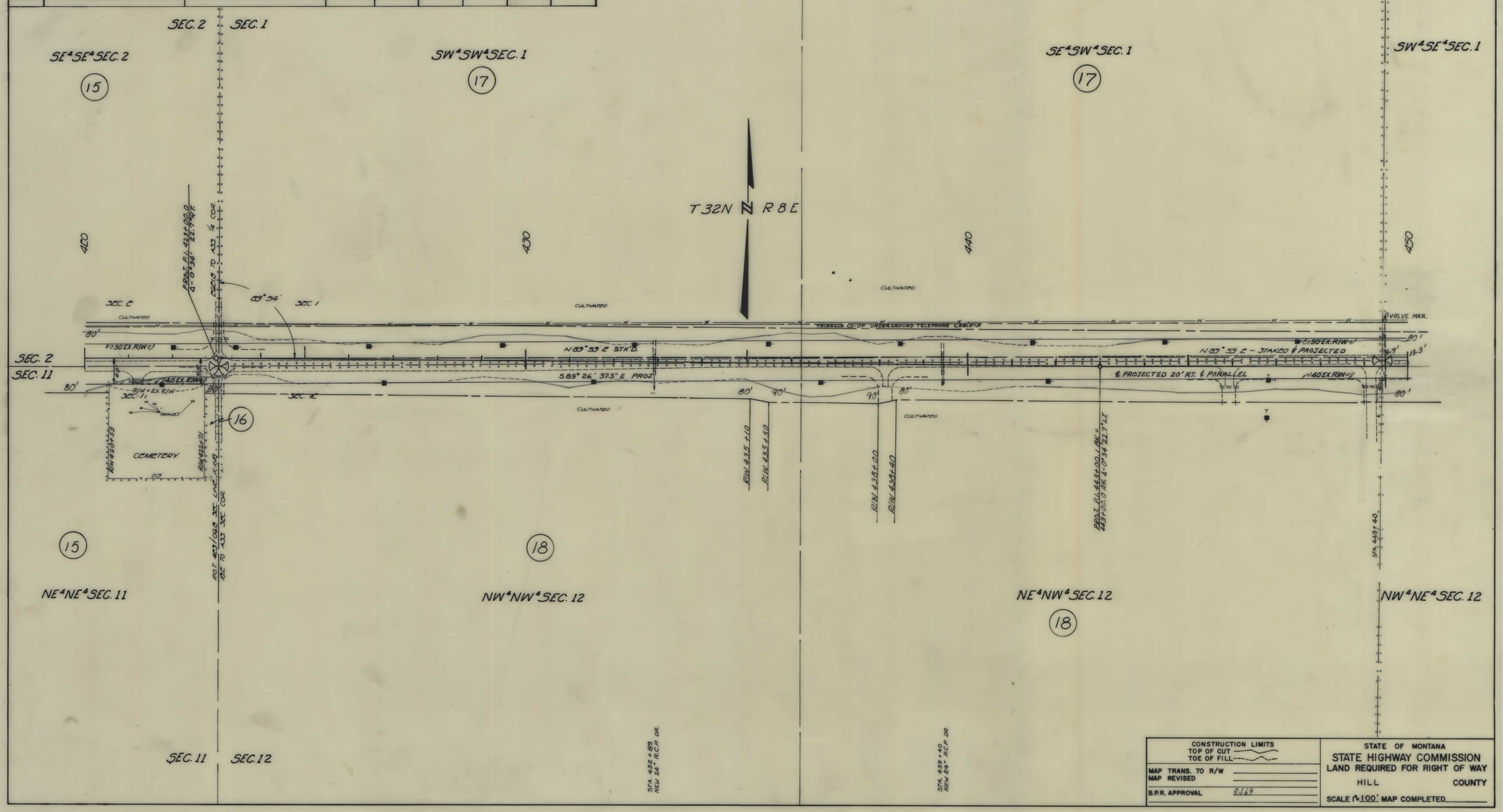

CONSTRUCTION LIMITS
TOP OF CUT
TOE OF FILL

MAP TRANS. TO R/W
MAP REVISED

B.P.R. APPROVAL 8-1-69

STATE OF MONTANA
STATE HIGHWAY COMMISSION
LAND REQUIRED FOR RIGHT OF WAY
HILL COUNTY
SCALE 1" = 100' MAP COMPLETED

FED. ROAD DIST. NO.	STATE OF MONTANA	FED. AID PROJECT NUMBERS CONST. NO.	R/W NO.	STATE NO.	SHEET NO.	TOTAL SHEETS
8			F-132 (9)	1132-09	12	18

OWNERSHIPS

PARCEL	NAME	ADDRESS	TOTAL AREA	GROSS R/W AREA	P. T. W. AREA	AREA TO BE ACQUIRED	REMAINDER LEFT	REMAINDER RIGHT
17	RICHARD C. & MARJORIE R. BERGER	CASCADE, MONTANA		SEE	SHEET	NO. 11		
18	LEON MANGOLD	INVERNESS, MONTANA		SEE	SHEET	NO. 11		
19	EARL S. BRONSON		140.0 AC.	2.0 AC.	1.5 AC.	0.5 AC.	138.0 AC.	
20	ELEANOR N. GRIFFIN	1105 DICKENSON, MISSOULA, MONT.	320.0 AC.	5.8 AC.	2.4 AC.	3.4 AC.		314.2 AC.
21	TRACY HECK	INVERNESS, MONTANA	172.0 AC.	1.8 AC.	1.5 AC.	0.3 AC.	170.2 AC.	
22	ANTONE & ELIZABETH SCHWEITZER	HINGHAM MONTANA		SEE	SHEET	NO. 13		

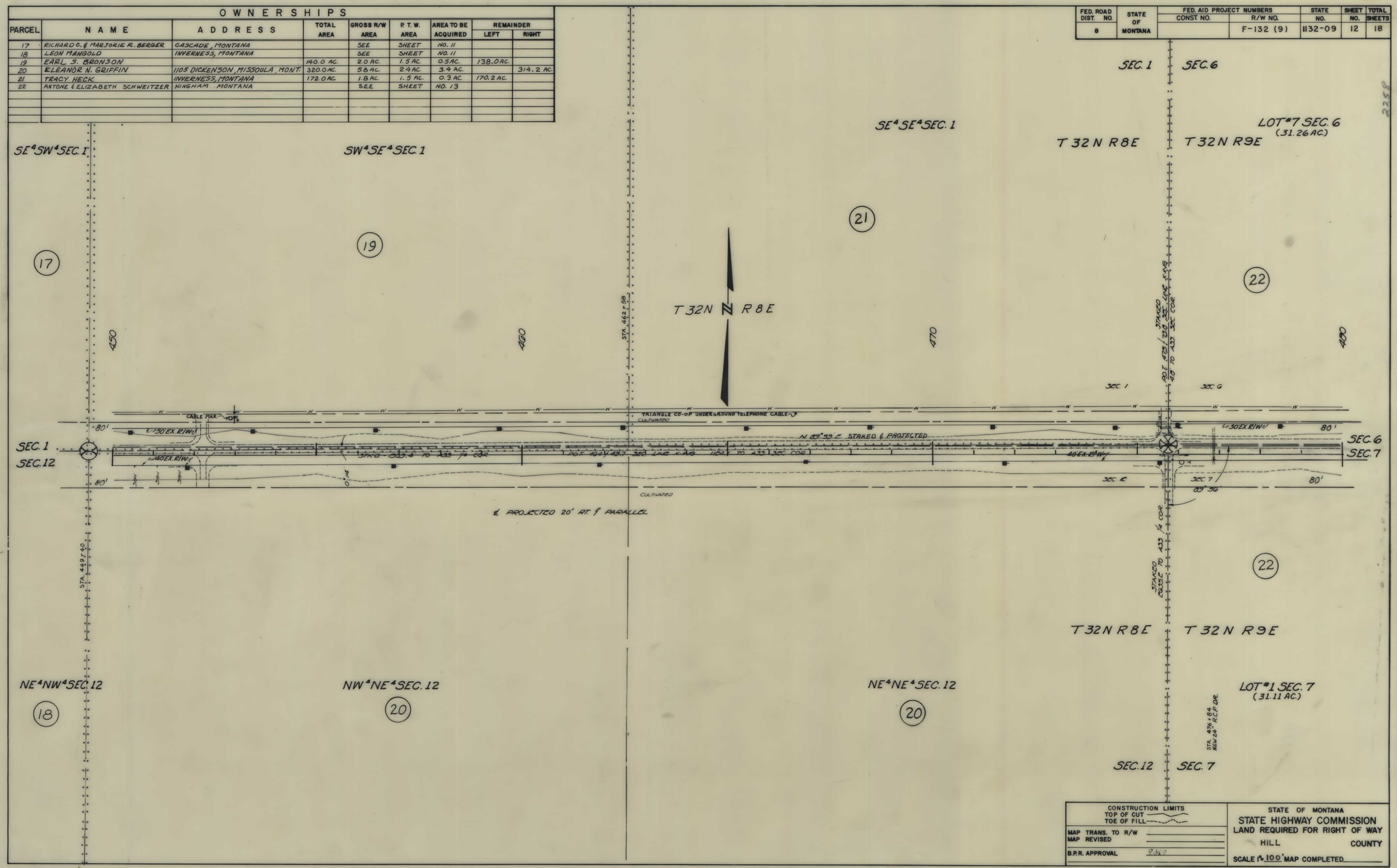

CONSTRUCTION LIMITS	STATE OF MONTANA
TOP OF CUT / TOE OF FILL	STATE HIGHWAY COMMISSION
MAP TRANS. TO R/W	LAND REQUIRED FOR RIGHT OF WAY
MAP REVISED	HILL COUNTY
B.P.R. APPROVAL	SCALE 1" = 100' MAP COMPLETED

FED. ROAD DIST. NO.	STATE OF MONTANA	FED. AID PROJECT NUMBERS		STATE NO.	SHEET NO.	TOTAL SHEETS
		CONST. NO.	R/W NO.			
8			F-132 (9)	1132-09	13	18

OWNERSHIPS

PARCEL	NAME	ADDRESS	TOTAL AREA	GROSS R/W AREA	P. T. W. AREA	AREA TO BE ACQUIRED	REMAINDER LEFT	REMAINDER RIGHT
22	ANTON & ELIZABETH SCHWEITZER	HINGHAM, MONTANA	469.0 AC.	9.7 AC.	5.5 AC.	4.2 AC.	394.3 AC.	65.0 AC.
23	ESTELLA ELLING	RUDYARD, MONTANA		SEE	SHEET	NO. 16		

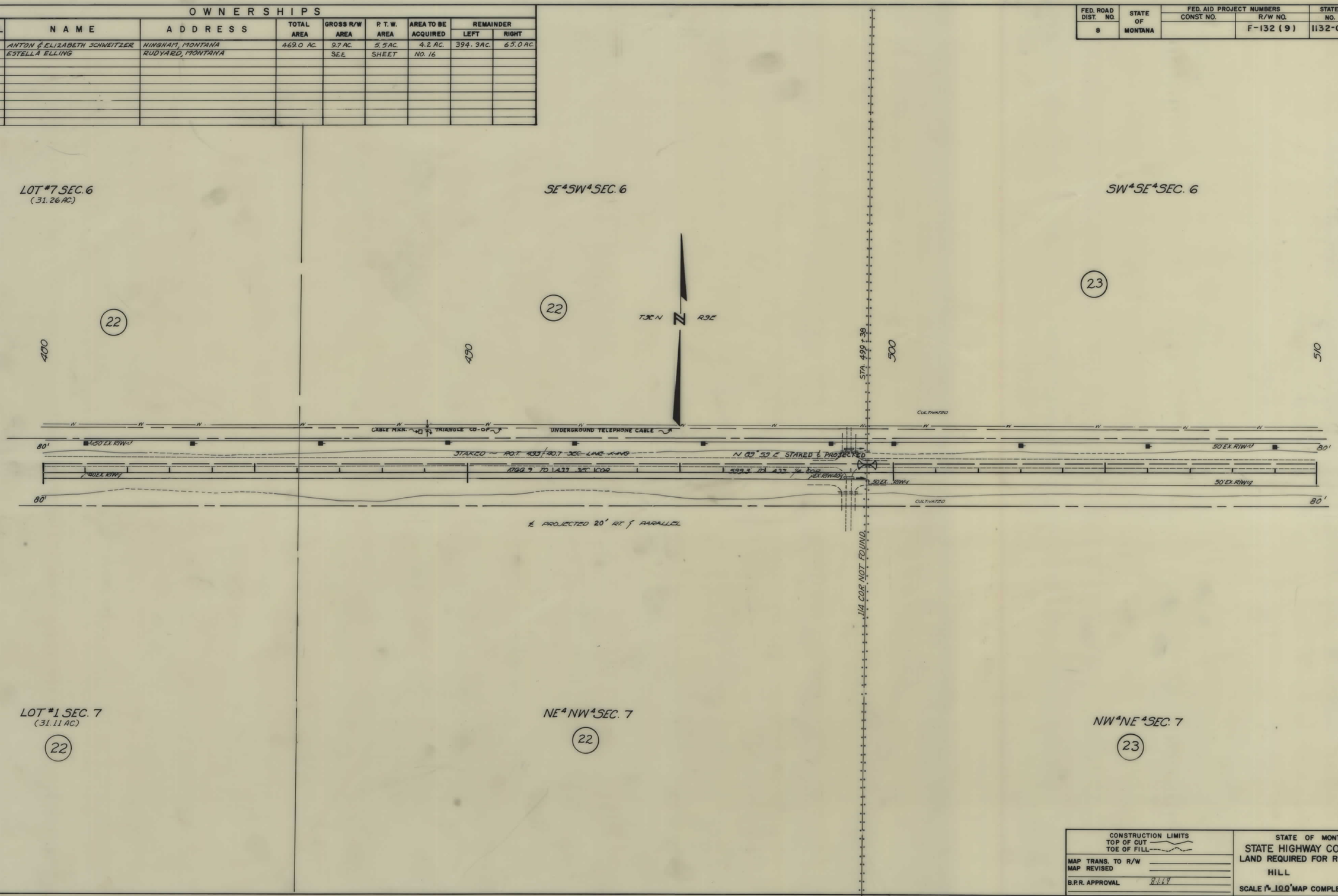

CONSTRUCTION LIMITS
TOP OF CUT
TOE OF FILL

MAP TRANS. TO R/W
MAP REVISED

B.P.R. APPROVAL 8-1-69

STATE OF MONTANA
STATE HIGHWAY COMMISSION
LAND REQUIRED FOR RIGHT OF WAY
HILL COUNTY

SCALE 1" = 100' MAP COMPLETED

FED. ROAD DIST. NO.	STATE OF MONTANA	FED. AID PROJECT NUMBERS CONST. NO.	R/W NO.	STATE NO.	SHEET NO. *	TOTAL SHEETS
8			F-132 (9)	1132-09	14 *	18

OWNERSHIPS

PARCEL	NAME	ADDRESS	TOTAL AREA	GROSS R/W AREA	P. T. W. AREA	AREA TO BE ACQUIRED	REMAINDER LEFT	REMAINDER RIGHT
23	ESTELLA ELLING	RUDYARD, MONTANA		SEE	SHEET	NO. 16		

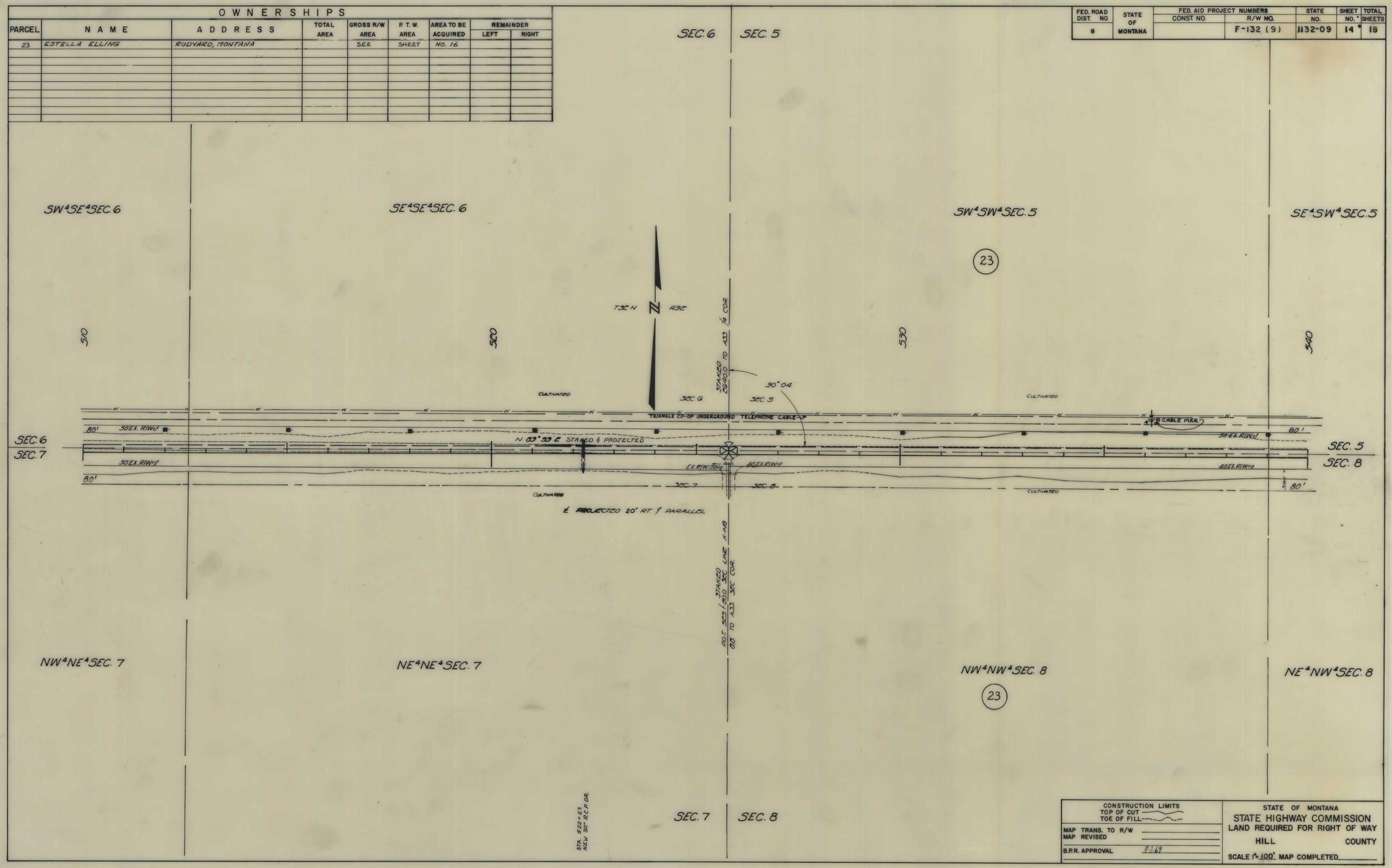

CONSTRUCTION LIMITS
TOP OF CUT
TOE OF FILL

MAP TRANS. TO R/W
MAP REVISED
B.P.R. APPROVAL 3-1-69

STATE OF MONTANA
STATE HIGHWAY COMMISSION
LAND REQUIRED FOR RIGHT OF WAY
HILL COUNTY
SCALE 1" = 100' MAP COMPLETED

FED. ROAD DIST. NO.	STATE OF MONTANA	FED. AID PROJECT NUMBERS CONST. NO.	R/W NO.	STATE NO.	SHEET NO.	TOTAL SHEETS
8			F-132 (9)	1132-09	15	18

OWNERSHIPS

PARCEL	NAME	ADDRESS	TOTAL AREA	GROSS R/W AREA	P T W AREA	AREA TO BE ACQUIRED	REMAINDER LEFT	REMAINDER RIGHT
23	ESTELLA ELLING	RUDYARD, MONTANA		SEE	SHEET	NO. 16		

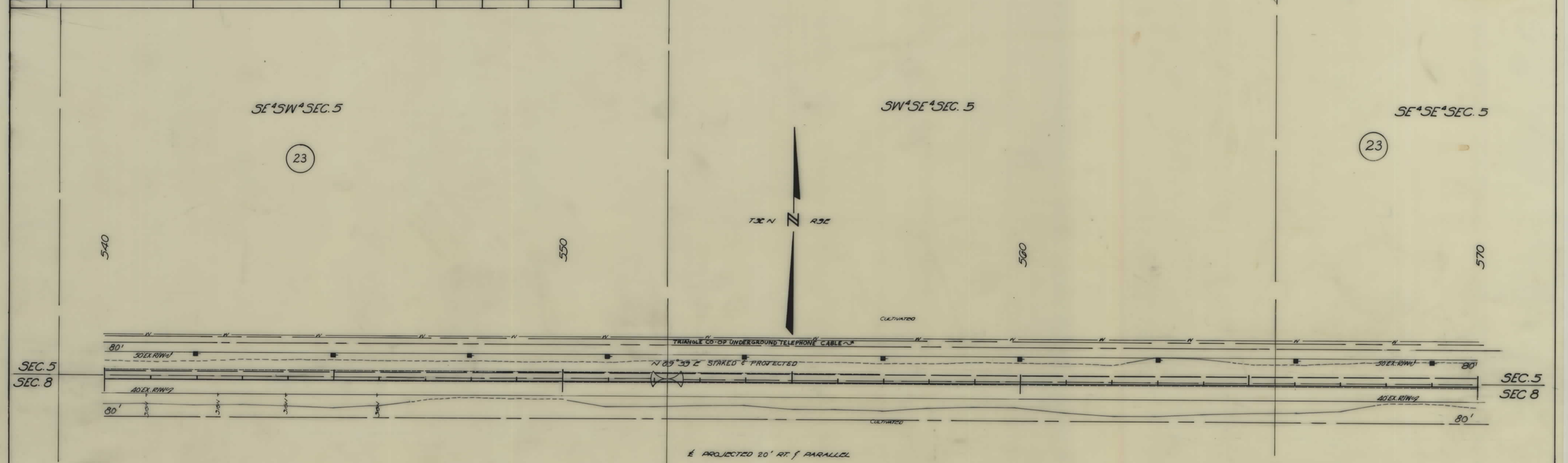

NE¼NW¼ SEC. 8
23

NW¼NE¼ SEC. 8

NE¼NE¼ SEC. 8
23

CONSTRUCTION LIMITS
TOP OF CUT
TOE OF FILL

MAP TRANS. TO R/W
MAP REVISED

B.P.R. APPROVAL 8-1-69

STATE OF MONTANA
STATE HIGHWAY COMMISSION
LAND REQUIRED FOR RIGHT OF WAY
HILL COUNTY
SCALE 1" = 100' MAP COMPLETED

FED. ROAD DIST. NO.	STATE OF MONTANA	FED. AID PROJECT NUMBERS CONST. NO.	R/W NO.	STATE NO.	SHEET NO.	TOTAL SHEETS
8			F-132 (9)	1132-09	16	18

OWNERSHIPS

PARCEL	NAME	ADDRESS	TOTAL AREA	GROSS R/W AREA	P. T. W. AREA	AREA TO BE ACQUIRED	REMAINDER LEFT	REMAINDER RIGHT
23	ESTELLA ELLING	RUDYARD, MONTANA	1138.0 AC.	29.1 AC.	17.0 AC.	12.1 AC.	267.7 AC.	841.2 AC.
		" " "						
24	MARIE BRATTON 2/3 INTEREST,	628 10TH. ST., HAVRE, MONTANA		SEE	SHEET	NO. 18		
	ALICE SIGNE CATHERINE MONRAD							
	SWANSON 1/3 INTEREST	7702 14TH. AVE., N.E., SEATTLE, WASH.						
25	ROGER E. & DORIS E. LUDWIG			SEE	SHEET	NO 17		

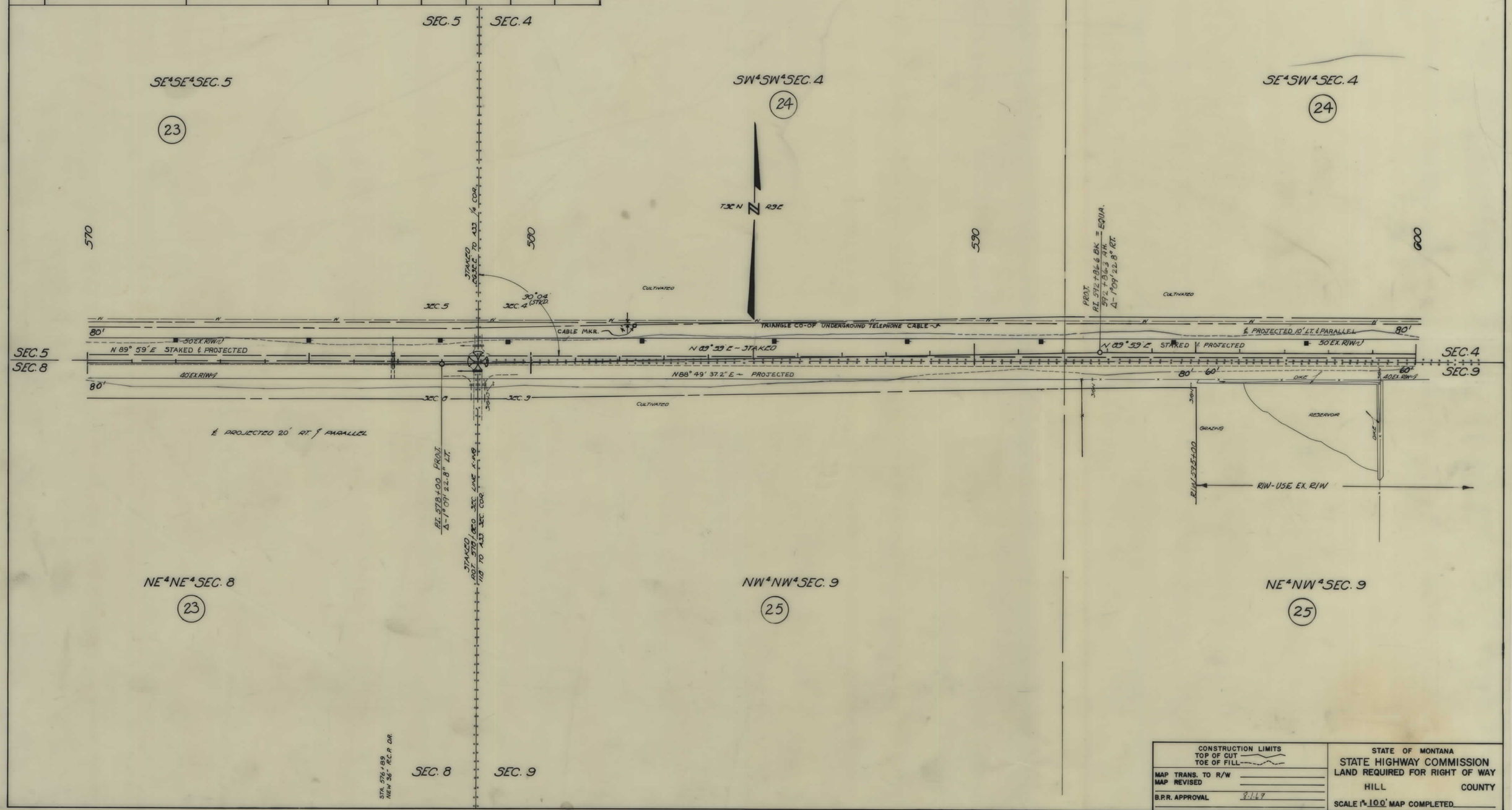

CONSTRUCTION LIMITS
TOP OF CUT
TOE OF FILL

MAP TRANS. TO R/W
MAP REVISED
B.P.R. APPROVAL 8-1-67

STATE OF MONTANA
STATE HIGHWAY COMMISSION
LAND REQUIRED FOR RIGHT OF WAY
HILL COUNTY
SCALE 1" = 100' MAP COMPLETED

FED. ROAD DIST. NO.	STATE OF MONTANA	FED. AID PROJECT NUMBERS		STATE	SHEET	TOTAL
		CONST. NO.	R/W NO.	NO.	NO.	SHEETS
8			F-132 (9)	1132-09	17	18

OWNERSHIPS

PARCEL	NAME	ADDRESS	TOTAL AREA	GROSS R/W AREA	P. T. W. AREA	AREA TO BE ACQUIRED	REMAINDER LEFT	REMAINDER RIGHT
24	MARIE BRATTON 2/3 INTEREST,	428 10TH. ST., HAVRE, MONTANA						
	ALICE SIGNE CATHERINE MONROD							
	SWANSON 1/3 INTEREST	7702 14TH. AVE. N.E., SEATTLE, WASH.		SEE	SHEET	NO. 18		
25	ROGER E. & DORIS F. LUDWIG	RUDYARD, MONTANA	875.0 AC.	3.6 AC.	2.4 AC.	1.2 AC.		871.4 AC.
26	SAM W. & W. INEZ BERGE	" "		SEE	SHEET	NO. 18		

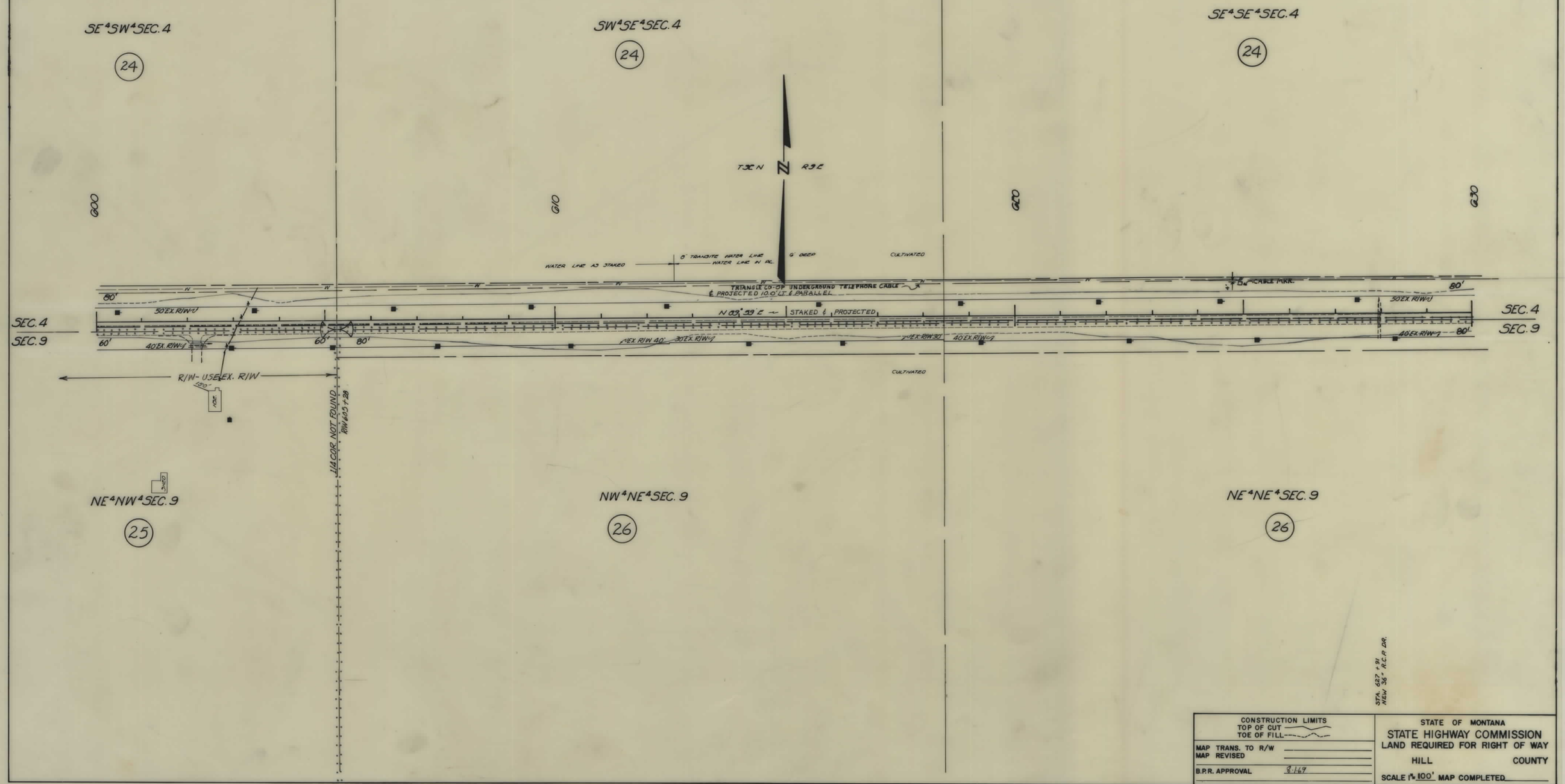

CONSTRUCTION LIMITS
TOP OF CUT
TOE OF FILL

MAP TRANS. TO R/W
MAP REVISED
B.P.R. APPROVAL 8-1-69

STATE OF MONTANA
STATE HIGHWAY COMMISSION
LAND REQUIRED FOR RIGHT OF WAY
HILL COUNTY
SCALE 1" = 100' MAP COMPLETED

FED. ROAD DIST. NO.	STATE OF MONTANA	FED. AID PROJECT NUMBERS CONST. NO.	R/W NO.	STATE NO.	SHEET NO.	TOTAL SHEETS
8			F-132 (9)	1132-09	18	18

OWNERSHIPS

PARCEL	NAME	ADDRESS	TOTAL AREA	GROSS R/W AREA	P. T. W. AREA	AREA TO BE ACQUIRED	REMAINDER LEFT	REMAINDER RIGHT
24	MARIE BRATTON 2/3 INTEREST	428 10th ST., HAVRE, MONTANA						
	ALICE SIGNE CATHERINE MONRAD							
	SWANSON 1/3 INTEREST	7702 14th AVE, N.E., SEATTLE, WASH.	289.0 Ac.	10.3 Ac.	6.1 Ac.	4.2 Ac.	278.7 Ac.	
26	JAN W. & W. INEZ BERGE	RUDYARD, MONTANA	233.0 Ac.	3.8 Ac.	2.4 Ac.	1.4 Ac.		229.2 Ac.
27	ANNA L. NESS	" , "	567.0 Ac.	6.2 Ac.	3.6 Ac.	2.6 Ac.	83.4 Ac.	477.4 Ac.

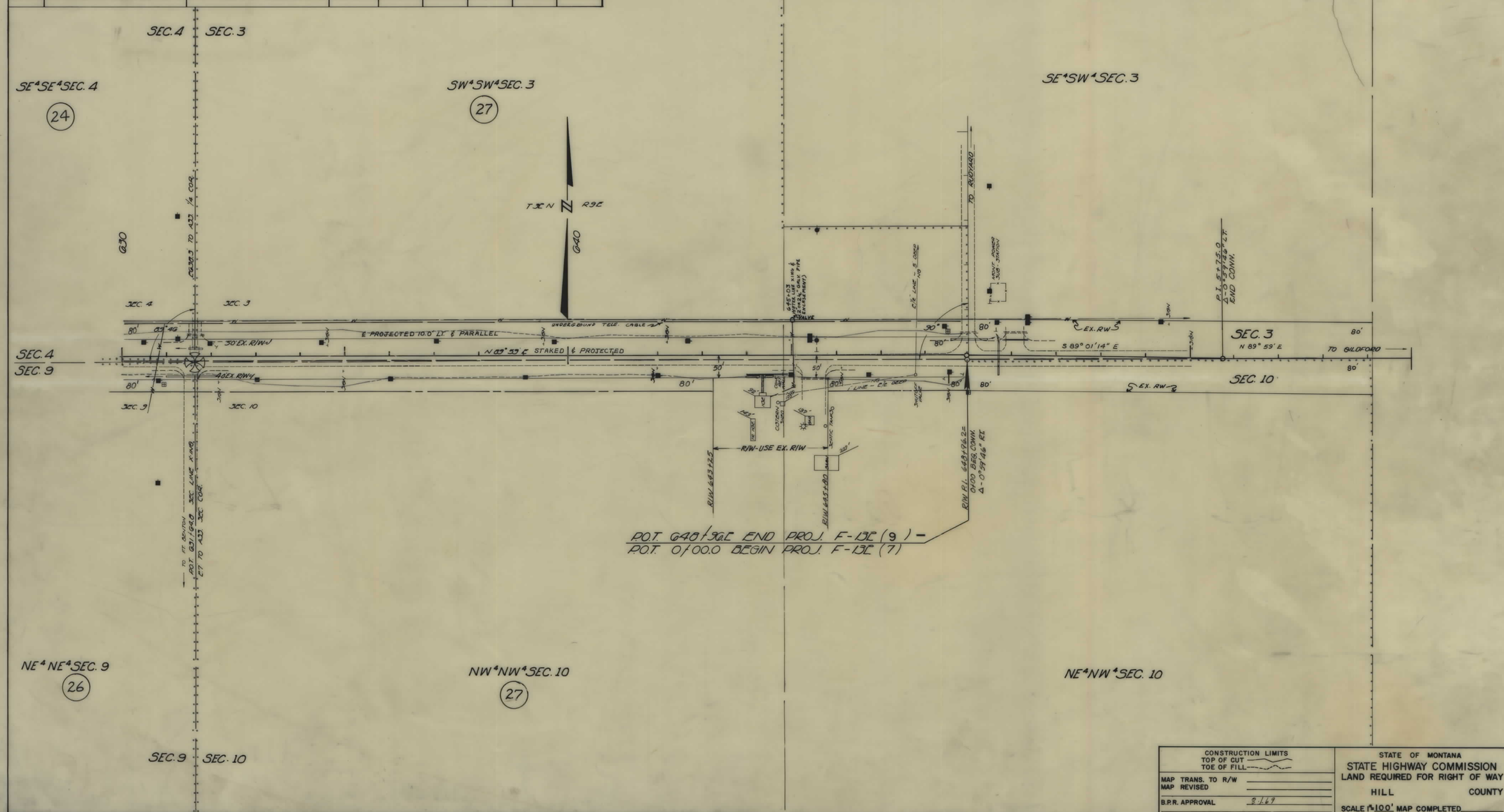

CONSTRUCTION LIMITS	STATE OF MONTANA
TOP OF CUT ———	STATE HIGHWAY COMMISSION
TOE OF FILL - - - -	LAND REQUIRED FOR RIGHT OF WAY
MAP TRANS. TO R/W	HILL COUNTY
MAP REVISED	
B.P.R. APPROVAL 8-1-69	SCALE 1" = 100' MAP COMPLETED