PLANS
NOT
TO
SCALE

| FED. ROAD DIST. NO. | STATE OF MONTANA | FED. AID PROJECT NUMBERS | | STATE | SHEET | TOTAL |
|---|---|---|---|---|---|---|
| | | CONST. NO. | R/W NO. | NO. | NO. | SHEETS |
| 8 | | | RF-156(13) | 1156-13 | 1 | 11 |

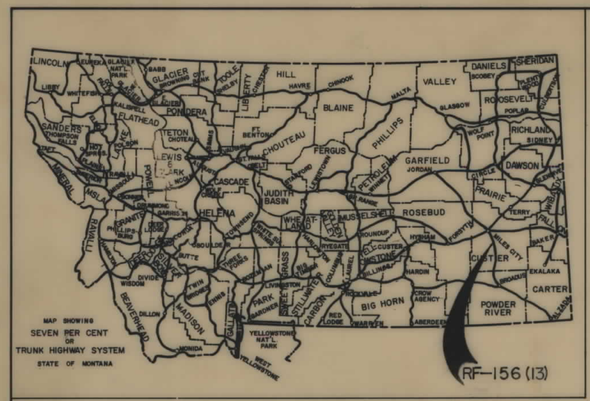


STATE OF MONTANA

DEPARTMENT OF HIGHWAYS

# RIGHT OF WAY PLAN OF

# FEDERAL AID PROJECT NO. RF - 156 (13) R/W F - 156 ( ) CONST.

# MILES CITY - VOLBORG

## 5.366 MILES

MILES CITY — VOLBORG
14 MILES N. OF VOLBORG N.

### INDEX

| PARCEL NO. | OWNERSHIPS | SHEET NO. |
|---|---|---|
| 1 | THEODORE B. HOGG (ET. AL.) | 2 , 3 , 4 |
| 2 | FAILINGS, INC. | 4 , 5 |
| 3 | CATHERINE WOOD TONN | 5 , 6 |
| 4 | STATE OF MONTANA | 6 , 7 |
| 5 | FAILINGS, INC. | 7 , 8 , 9 |
| 6 | SYDNEY L. RAMER | 9 |
| 7 | FAILINGS, INC. | 9 , 10 |
| 8 | DEMING DOAK | 10 , 11 |

### CONVENTIONAL SIGNS

RIGHT OF WAY LINE
CENTERLINE (℄) OR PROJECTED LINE
STK'D. CENTERLINE
PARCEL NUMBER
OWNERSHIP BOUNDARY
R/W USE EXISTING R/W LT. OR RT.
PRESENT TRAVELED WAY (F.T.W.)
R/W LINE FENCED
RAILROAD R/W
CONSTRUCTION LIMITS CUT FILL
FENCE LINE
CONTROL OF ACCESS WITH FENCE
CONTROL OF ACCESS WITHOUT FENCE
GATE IN FENCE
CATTLE GUARD=24'
STATE & NATIONAL BORDER LINES
CITY OR TOWN LIMITS LINE
COUNTY LINE
RESERVATION LINE
TOWNSHIP & SECTION LINE
1/2 SECTION LINE
1/4 SECTION LINE
SECTION CORNER FOUND UNFOUND
1/4 SECTION COR.
1/16 SECTION COR.
CENTER OF SECTION
TELEPHONE OR TELEGRAPH POLES IN PLACE
POWER POLES IN PLACE
TEL. OR TEL. OR POWER POLES TO BE MOVED
NEW PIPES
OLD PIPES IN PLACE
OUTLET DITCH
INLET DITCH
DITCHES
CHANNEL CHANGES CH. CH.
BRIDGE
RAILROADS

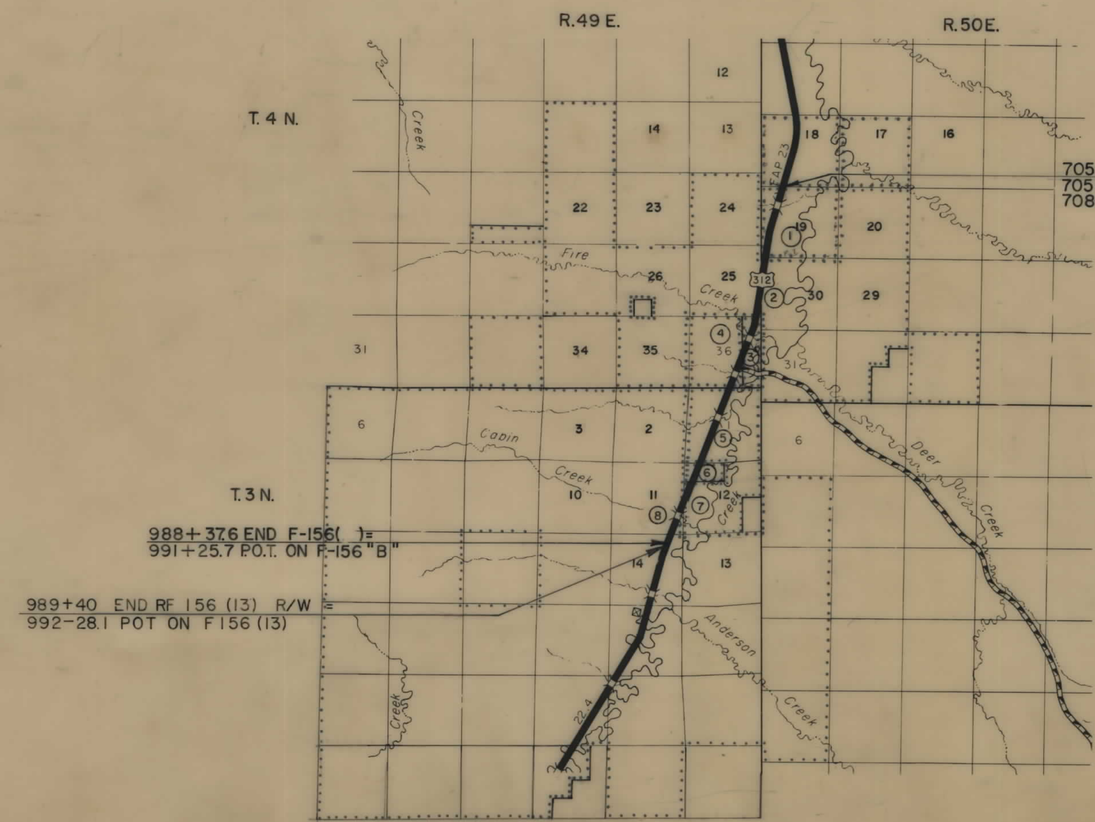


STATE OF MONTANA
DEPARTMENT OF HIGHWAYS

APPROVED: 10 - 2 1973

H.J. ANDERSON
DIRECTOR OF HIGHWAYS
BY [signature]
ADMINISTRATOR
ENGINEERING DIVISION

MONTANA PROFESSIONAL ENGINEER & LAND SURVEYOR
JACK R. BECKERT
205 ES
REGISTERED

U.S. DEPARTMENT OF TRANSPORTATION
FEDERAL HIGHWAY ADMINISTRATION

APPROVED:

DIVISION ENGINEER DATE

AUTH. for ACQ. 3-21-74
7-15-74

| FED. ROAD DIST. NO. | STATE OF MONTANA | FED. AID PROJECT NUMBERS CONST. NO. | R/W NO. | STATE NO. | SHEET NO. * | TOTAL SHEETS |
|---|---|---|---|---|---|---|
| 8 | | | RF-156(13) | 1156-(13) | 2 | 11 |

## OWNERSHIPS

| PARCEL | NAME | ADDRESS | TOTAL AREA | GROSS R/W AREA | P. T. W. AREA | AREA TO BE ACQUIRED | REMAINDER LEFT | REMAINDER RIGHT | CONST. PERMIT AREA |
|---|---|---|---|---|---|---|---|---|---|
| 1 | THEODORE B. HOGG (ET. AL.) | 3140 SO. 31ST. ST, MILWAUKEE, WISC. | SEE | SHEET | # | # | | | |

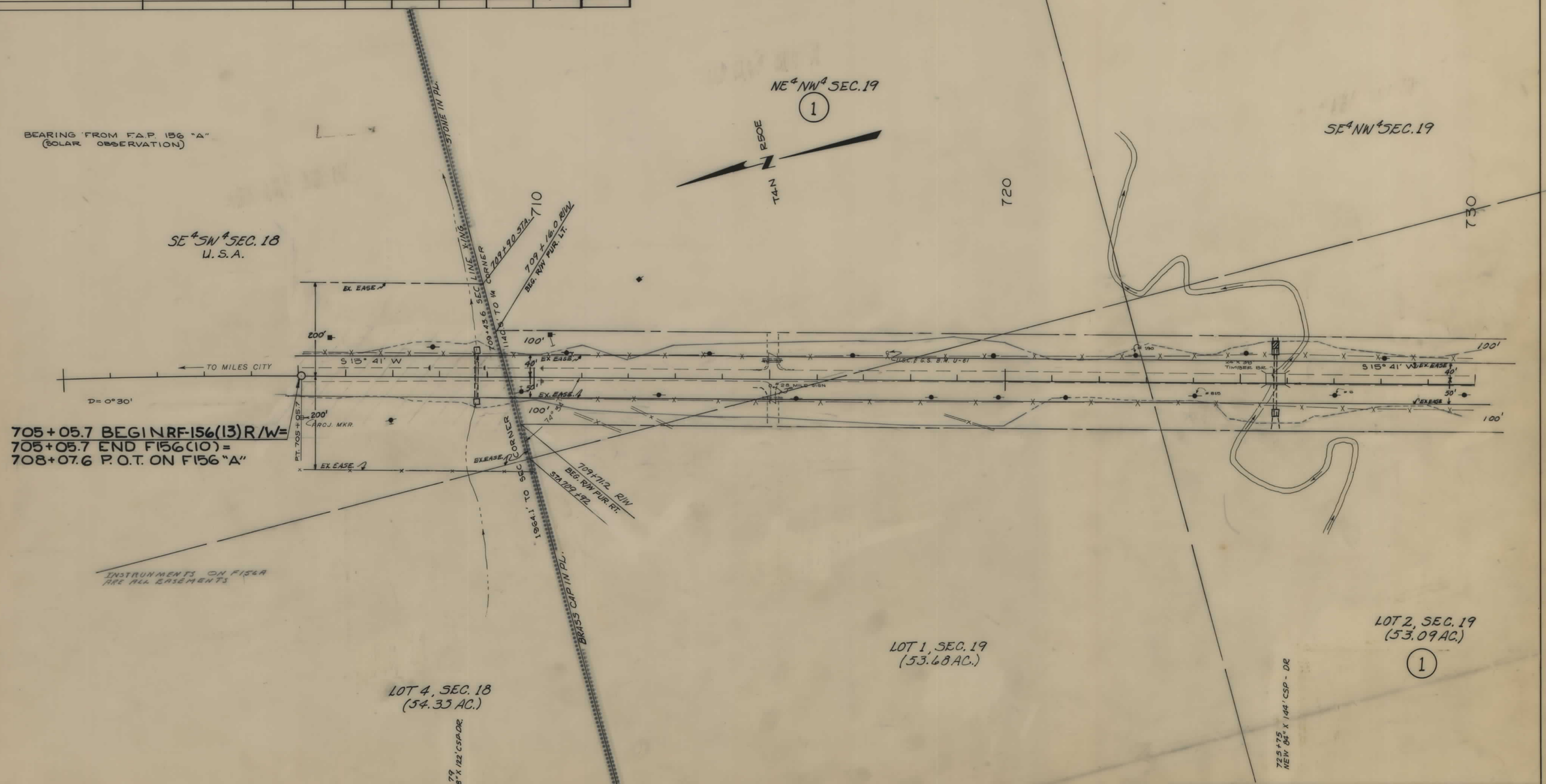


**NOTE**

CONSTRUCTION LIMITS INCLUDE BACKSLOPE ROUNDING

CONSTRUCTION LIMITS
TOP OF CUT
TOE OF FILL

MAP TRANS. TO R/W
MAP REVISED
3-21-74

STATE OF MONTANA
DEPARTMENT OF HIGHWAYS
LAND REQUIRED FOR RIGHT OF WAY

CUSTER COUNTY

SCALE 1" = 100' MAP COMPLETED

| FED. ROAD DIST. NO. | STATE OF MONTANA | FED. AID PROJECT NUMBERS | | STATE | SHEET | TOTAL |
|---|---|---|---|---|---|---|
| | | CONST. NO. | R/W NO. | NO. | NO. | SHEETS |
| 8 | | | RF-156(13) | 1156-13 | 3 | 11 |

## OWNERSHIPS

| PARCEL | NAME | ADDRESS | TOTAL AREA | GROSS R/W AREA | P. T. W. AREA | AREA TO BE ACQUIRED | REMAINDER LEFT | REMAINDER RIGHT | CONST. PERMIT AREA |
|---|---|---|---|---|---|---|---|---|---|
| 1 | THEODORE B. HOGG (ET. AL.) | 5140 S. 31ST. ST, MILWAUKEE, WISC. | SEE | SHEET | # | 4 | | | |

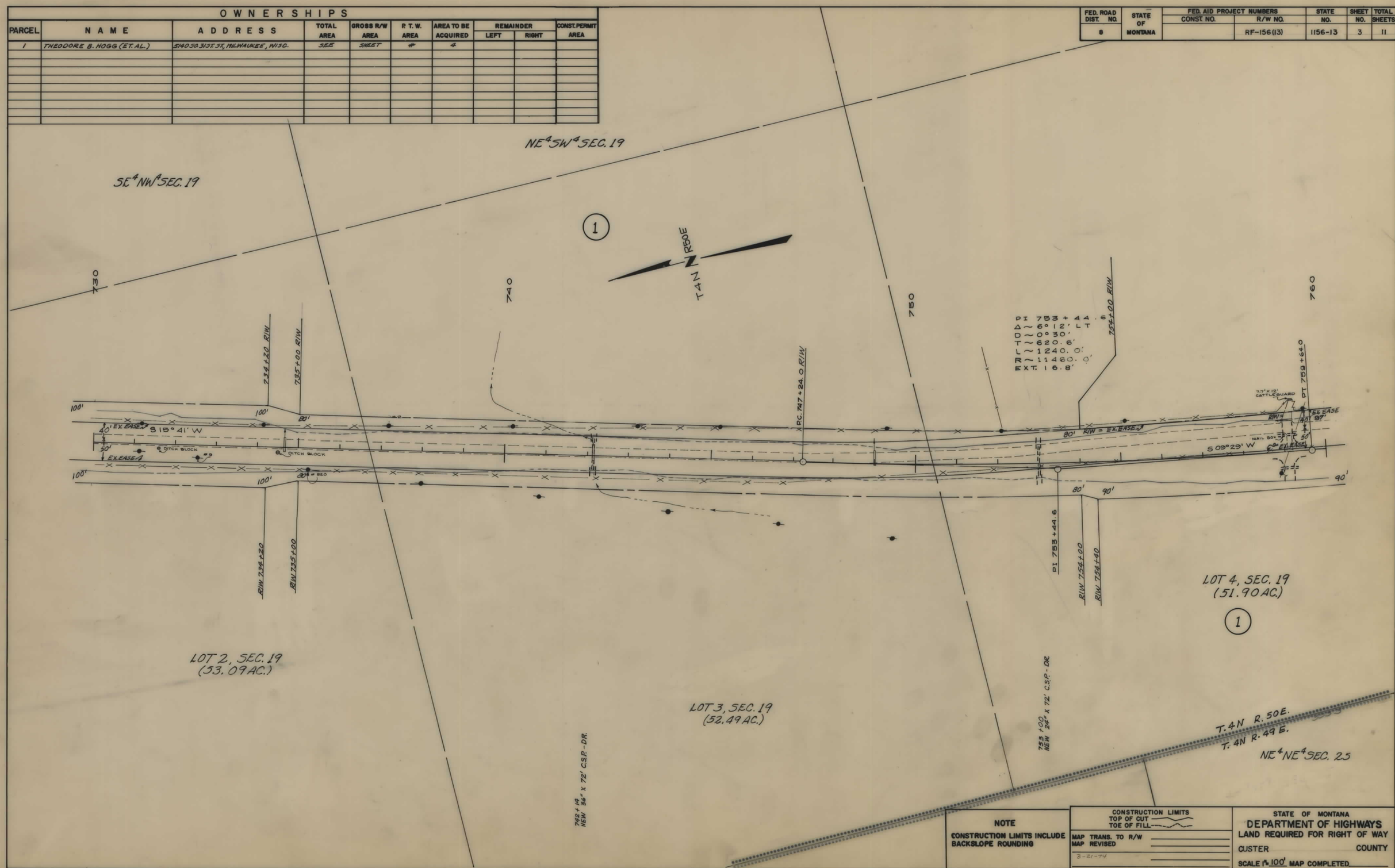


**NOTE**

CONSTRUCTION LIMITS INCLUDE BACKSLOPE ROUNDING

CONSTRUCTION LIMITS
TOP OF CUT
TOE OF FILL

MAP TRANS. TO R/W
MAP REVISED
3-21-74

STATE OF MONTANA
DEPARTMENT OF HIGHWAYS
LAND REQUIRED FOR RIGHT OF WAY

CUSTER COUNTY

SCALE 1" = 100' MAP COMPLETED

| FED. ROAD DIST. NO. | STATE OF MONTANA | FED. AID PROJECT NUMBERS | | STATE | SHEET | TOTAL |
|---|---|---|---|---|---|---|
| | | CONST. NO. | R/W NO. | NO. | NO. | SHEETS |
| 8 | | | RF-156(13) | 1156-13 | 4 | 11 |

## OWNERSHIPS

| PARCEL | NAME | ADDRESS | TOTAL AREA | GROSS R/W AREA | P. T. W. AREA | AREA TO BE ACQUIRED | REMAINDER LEFT | REMAINDER RIGHT | CONST. PERMIT AREA |
|---|---|---|---|---|---|---|---|---|---|
| 1 | THEODORE B. HOGG (ET. AL.) | 5140 30. 31ST. ST, MILWAUKEE, WISC. | 3257.2 AC. | 22.9 AC. | 11.2 AC. | 11.7 AC. | 1178.9 AC. | 2055.4 AC. | |
| 2 | FAILINGS, INC. | BROADUS STAGE, | | | | | | | |
| | | MILES CITY, MONTANA | SEE | SHEET | # | 5 | | | |

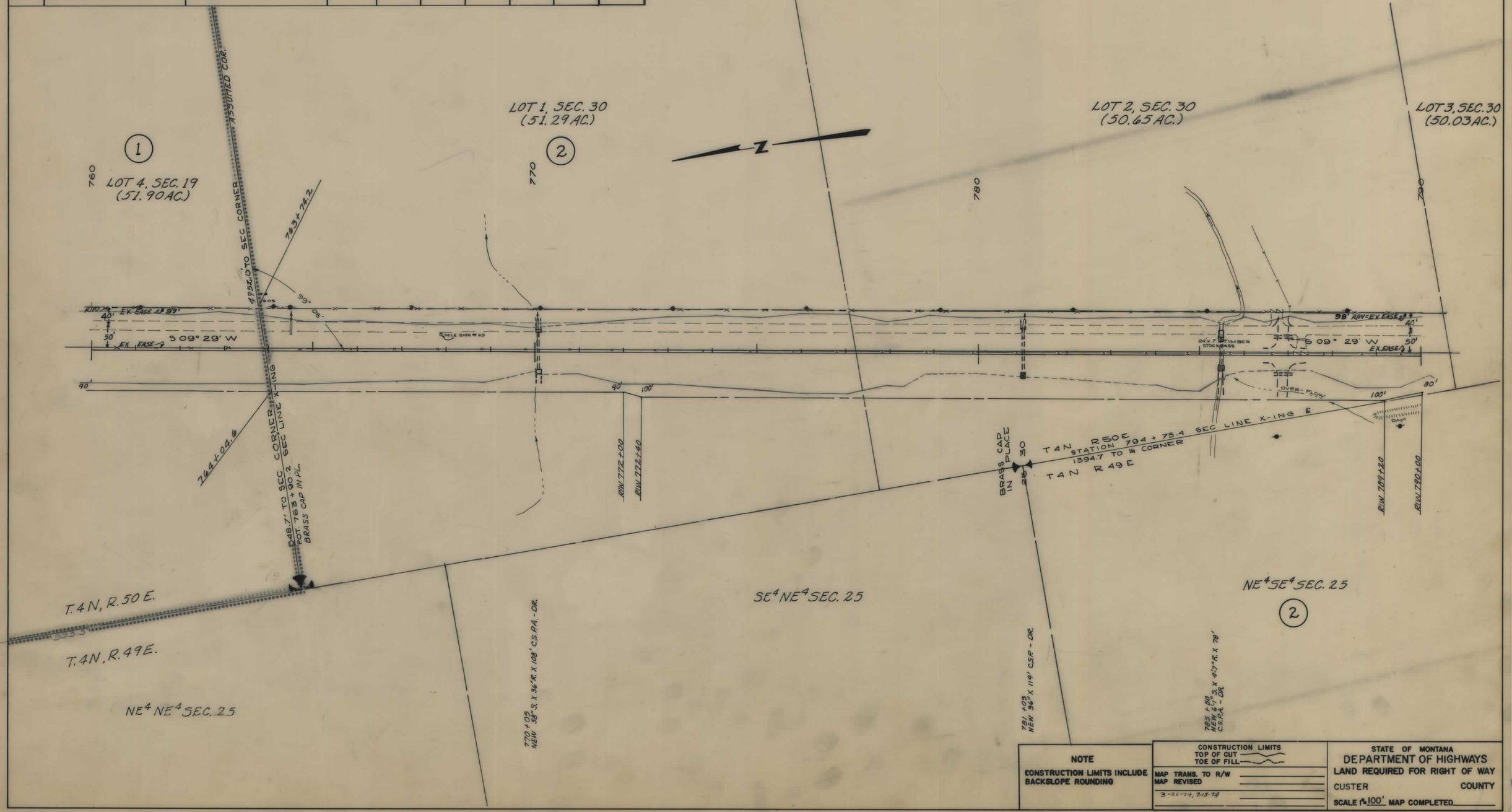


**NOTE**

CONSTRUCTION LIMITS INCLUDE BACKSLOPE ROUNDING

CONSTRUCTION LIMITS
TOP OF CUT
TOE OF FILL

MAP TRANS. TO R/W
MAP REVISED
3-21-74, 7-15-74

STATE OF MONTANA
DEPARTMENT OF HIGHWAYS
LAND REQUIRED FOR RIGHT OF WAY
CUSTER COUNTY
SCALE 1" = 100' MAP COMPLETED

| FED. ROAD DIST. NO. | STATE OF MONTANA | FED. AID PROJECT NUMBERS | | STATE | SHEET | TOTAL |
|---|---|---|---|---|---|---|
| | | CONST. NO. | R/W NO. | NO. | NO. | SHEETS |
| 8 | | | RF-156(13) | 1156-13 | 5 | 11 |

## OWNERSHIPS

| PARCEL | NAME | ADDRESS | TOTAL AREA | GROSS R/W AREA | P. T. W. AREA | AREA TO BE ACQUIRED | REMAINDER LEFT | REMAINDER RIGHT | CONST. PERMIT AREA |
|---|---|---|---|---|---|---|---|---|---|
| 2 | FAILINGS, INC. | BROADUS STAGE, | | | | | | | |
| | | MILES CITY, MONTANA | | 19.1 AC. | 9.0 AC. | 10.1 AC. | | | |
| 3 | CATHERINE WOOD TONN | MILES CITY, MONTANA | SEE | SHEET | # | 6 | | | |

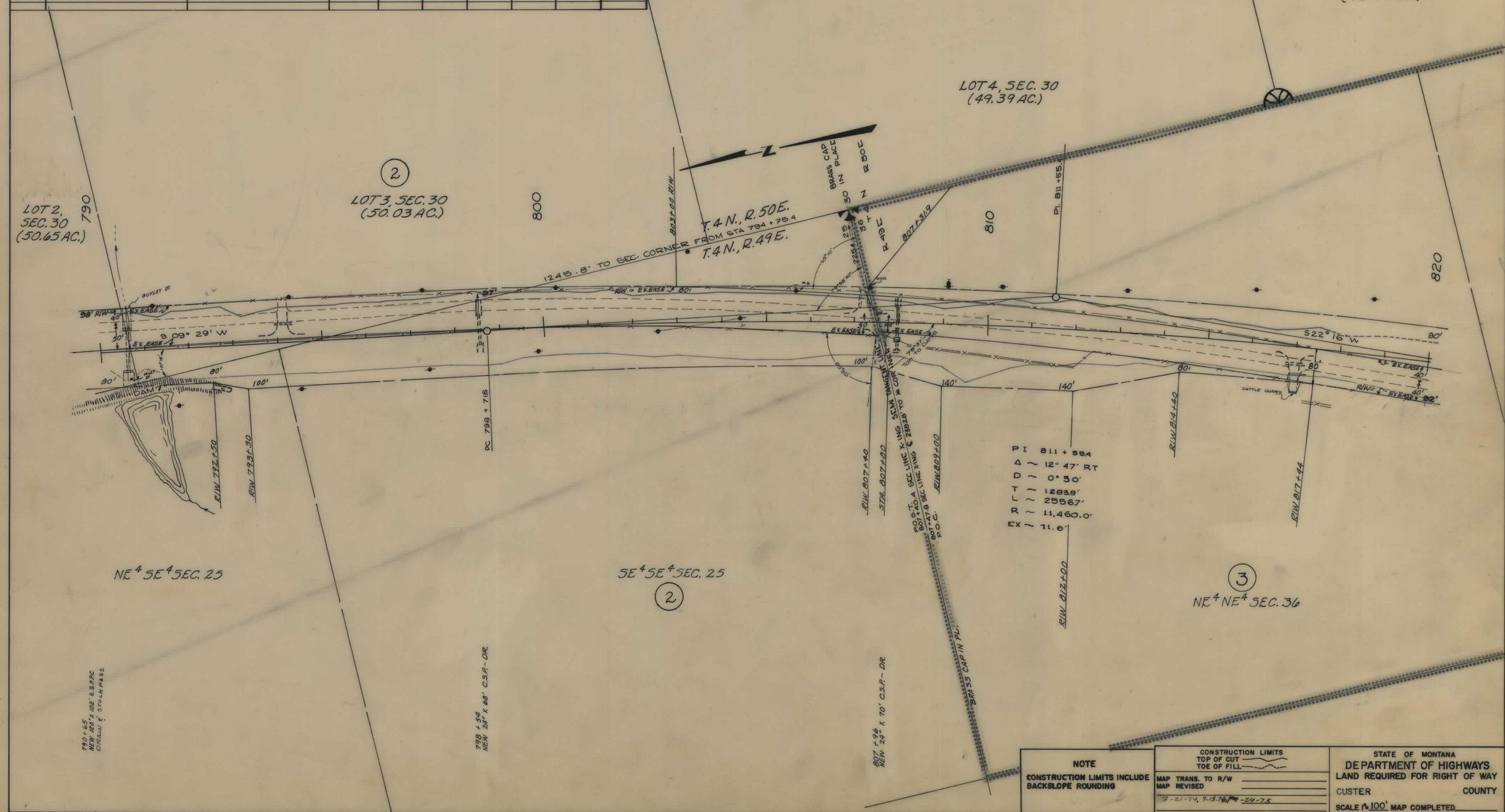


**NOTE**

CONSTRUCTION LIMITS INCLUDE BACKSLOPE ROUNDING

CONSTRUCTION LIMITS
TOP OF CUT
TOE OF FILL

MAP TRANS. TO R/W
MAP REVISED
3-21-74, 7-15-74, -24-75

STATE OF MONTANA
DEPARTMENT OF HIGHWAYS
LAND REQUIRED FOR RIGHT OF WAY
CUSTER COUNTY
SCALE 1" = 100' MAP COMPLETED

| FED. ROAD DIST. NO. | STATE OF MONTANA | FED. AID PROJECT NUMBERS | | STATE NO. | SHEET NO. | TOTAL SHEETS |
|---|---|---|---|---|---|---|
| | | CONST. NO. | R/W NO. | | | |
| 8 | | | RF-156(13) | 1156-13 | 6 | 11 |

## OWNERSHIPS

| PARCEL | NAME | ADDRESS | TOTAL AREA | GROSS R/W AREA | P. T. W. AREA | AREA TO BE ACQUIRED | REMAINDER LEFT | REMAINDER RIGHT | CONST. EASE AREA |
|---|---|---|---|---|---|---|---|---|---|
| 3 | CATHERINE WOOD TONN | MILES CITY, MONTANA | 160.0 AC. | 12.7 AC. | 5.3 AC. | 7.4 AC. | 117.0 AC. | 30.3 AC. | 0.53 AC. |
| 4 | STATE OF MONTANA | | SEE | SHEET | # | 7 | | | |

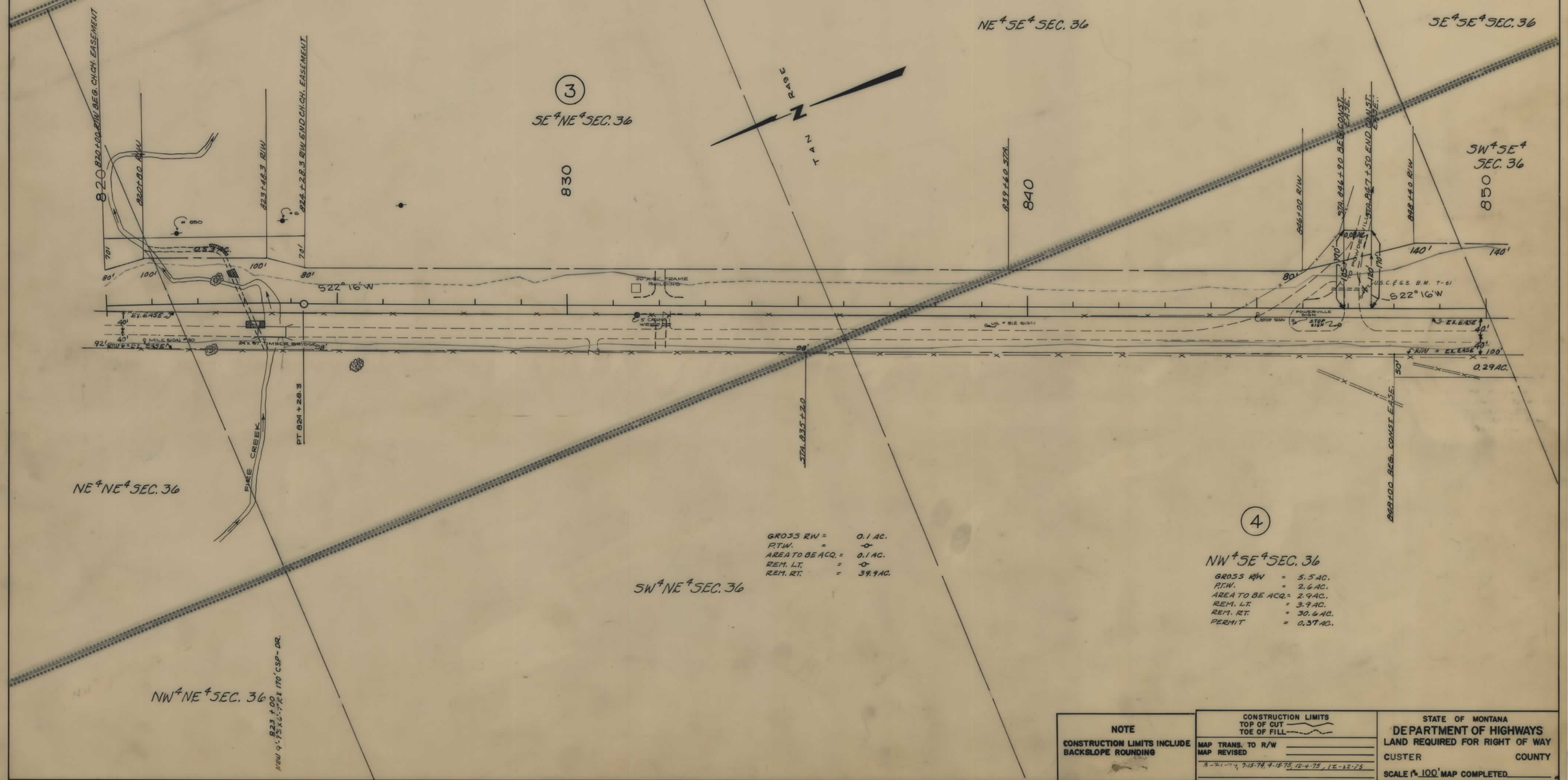


**NOTE**

CONSTRUCTION LIMITS INCLUDE BACKSLOPE ROUNDING

CONSTRUCTION LIMITS
TOP OF CUT
TOE OF FILL

MAP TRANS. TO R/W
MAP REVISED

3-21-74, 7-15-74, 4-16-75, 12-4-75, 12-22-75

STATE OF MONTANA
**DEPARTMENT OF HIGHWAYS**
LAND REQUIRED FOR RIGHT OF WAY

CUSTER COUNTY

SCALE 1" = 100' MAP COMPLETED

| FED. ROAD DIST. NO. | STATE OF MONTANA | FED. AID PROJECT NUMBERS CONST. NO. | R/W NO. | STATE NO. | SHEET NO. | TOTAL SHEETS |
|---|---|---|---|---|---|---|
| 8 | | | RF-156 (13) | 1156-13 | 7 | 11 |

## OWNERSHIPS

| PARCEL | NAME | ADDRESS | TOTAL AREA | GROSS R/W AREA | P.T.W. AREA | AREA TO BE ACQUIRED | REMAINDER LEFT | REMAINDER RIGHT | CONST. EASE. AREA |
|---|---|---|---|---|---|---|---|---|---|
| 4 | STATE OF MONTANA | | 120.0 AC. | 12.2 AC. | 5.2 AC. | 7.0 AC. | 23.1 AC. | 84.7 AC. | 0.54 AC. |
| 5 | FAILINGS, INC. | BROADUS STAGE, MILES CITY, MONT. | SEE | SHEET | # | 9 | | | |

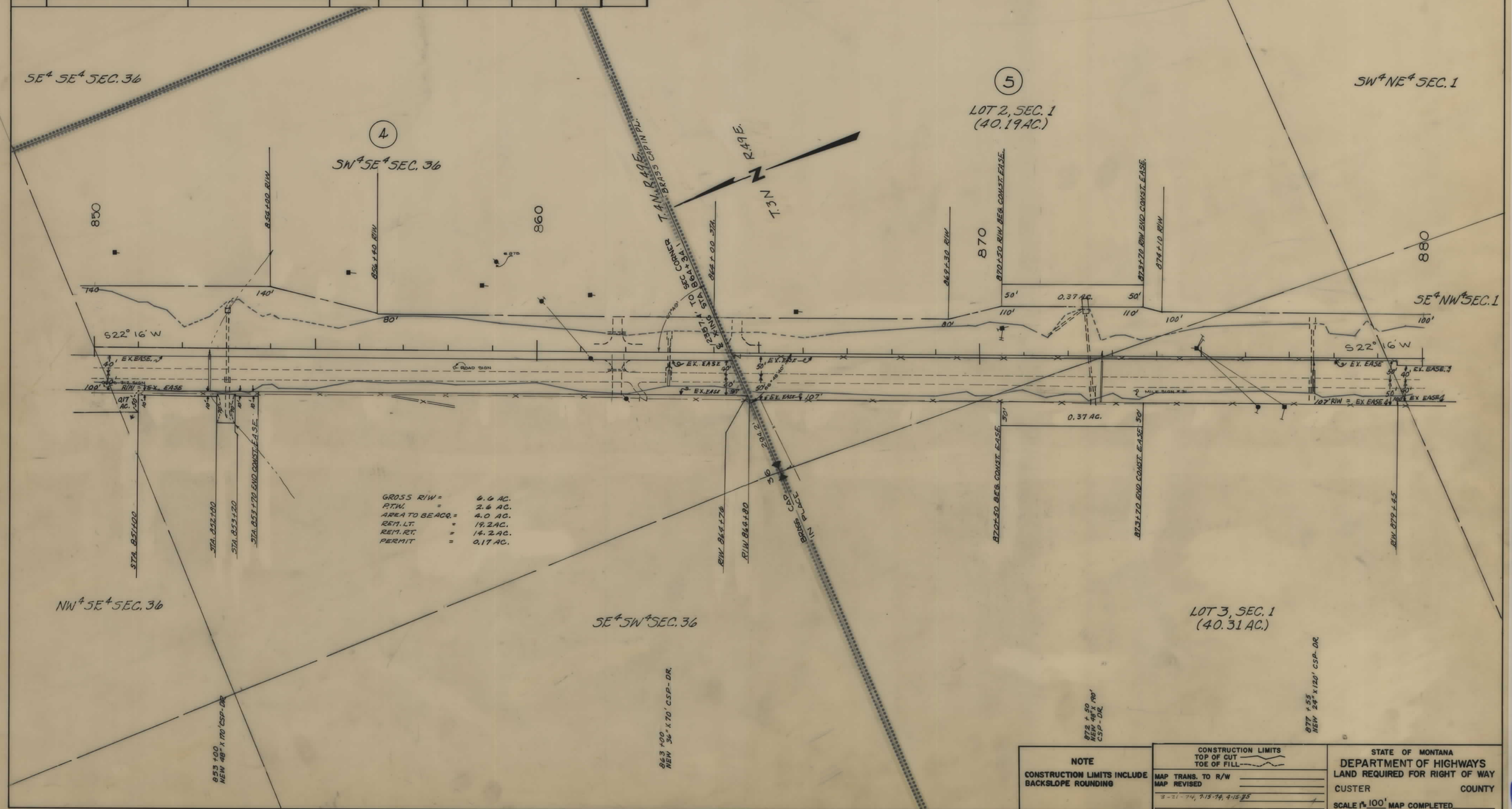


**NOTE**

CONSTRUCTION LIMITS INCLUDE BACKSLOPE ROUNDING

CONSTRUCTION LIMITS
TOP OF CUT
TOE OF FILL

MAP TRANS. TO R/W
MAP REVISED
8-21-74, 7-15-74, 4-15-75

STATE OF MONTANA
DEPARTMENT OF HIGHWAYS
LAND REQUIRED FOR RIGHT OF WAY

CUSTER COUNTY

SCALE 1" = 100' MAP COMPLETED

| FED. ROAD DIST. NO. | STATE OF MONTANA | FED. AID PROJECT NUMBERS CONST. NO. | R/W NO. | STATE NO. | SHEET NO. | TOTAL SHEETS |
|---|---|---|---|---|---|---|
| 8 | | | RF-156(13) | 1156-13 | 8 | 11 |

## OWNERSHIPS

| PARCEL | NAME | ADDRESS | TOTAL AREA | GROSS R/W AREA | P. T. W. AREA | AREA TO BE ACQUIRED | REMAINDER LEFT | REMAINDER RIGHT | CONST. EASE. AREA |
|---|---|---|---|---|---|---|---|---|---|
| 5 | FAILINGS, INC. | BROADUS STAGE, MILES CITY, MONT. | SEE | SHEET | # | 9 | | | |

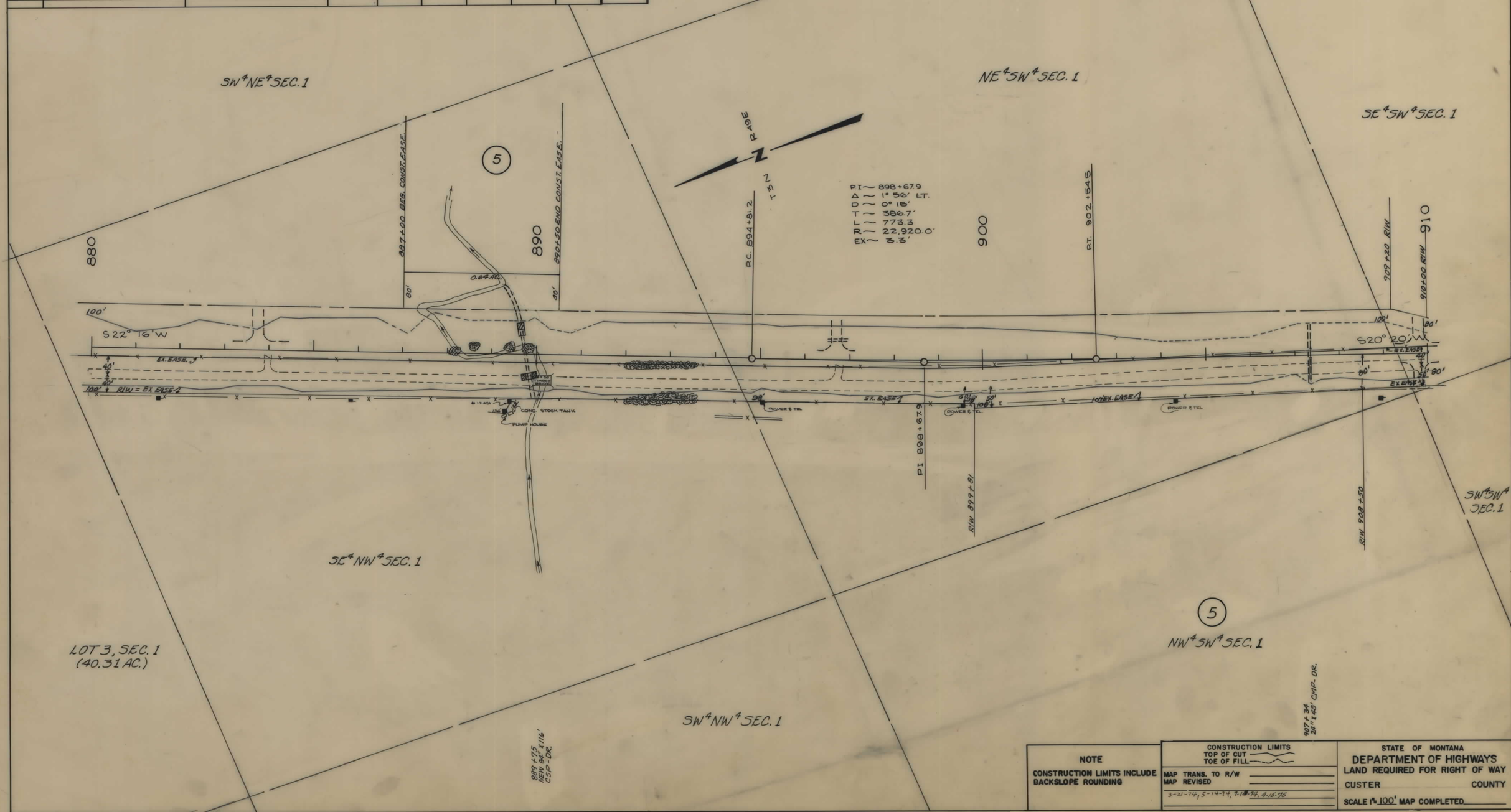


**NOTE**

CONSTRUCTION LIMITS INCLUDE BACKSLOPE ROUNDING

CONSTRUCTION LIMITS
TOP OF CUT
TOE OF FILL

MAP TRANS. TO R/W
MAP REVISED
3-21-74, 5-14-74, 7-1-74, 4-15-75

STATE OF MONTANA
DEPARTMENT OF HIGHWAYS
LAND REQUIRED FOR RIGHT OF WAY
CUSTER COUNTY
SCALE 1" = 100' MAP COMPLETED

| FED. ROAD DIST. NO. | STATE OF MONTANA | FED. AID PROJECT NUMBERS | | STATE NO. | SHEET NO. | TOTAL SHEETS |
|---|---|---|---|---|---|---|
| | | CONST. NO. | R/W NO. | | | |
| 8 | | | RF-156(13) | 1156-13 | 9 | 11 |

## OWNERSHIPS

| PARCEL | NAME | ADDRESS | TOTAL AREA | GROSS R/W AREA | P. T. W. AREA | AREA TO BE ACQUIRED | REMAINDER LEFT | REMAINDER RIGHT | CONST. EASE. AREA |
|---|---|---|---|---|---|---|---|---|---|
| 5 | FAILINGS, INC. | BROADUS STAGE, MILES CITY, MONT. | | 25.8 AC. | 12.2 AC. | 13.6 AC. | | | 1.38 AC. |
| 6 | SYDNEY L. RAMER | MILES CITY, MONTANA | 80.0 AC. | 5.3 AC. | 2.9 AC. | 2.4 AC. | 55.3 AC. | 19.4 AC. | |
| 7 | FAILINGS, INC. | BROADUS STAGE, MILES CITY, MONT. | SEE | SHEET | # | 10 | | | |

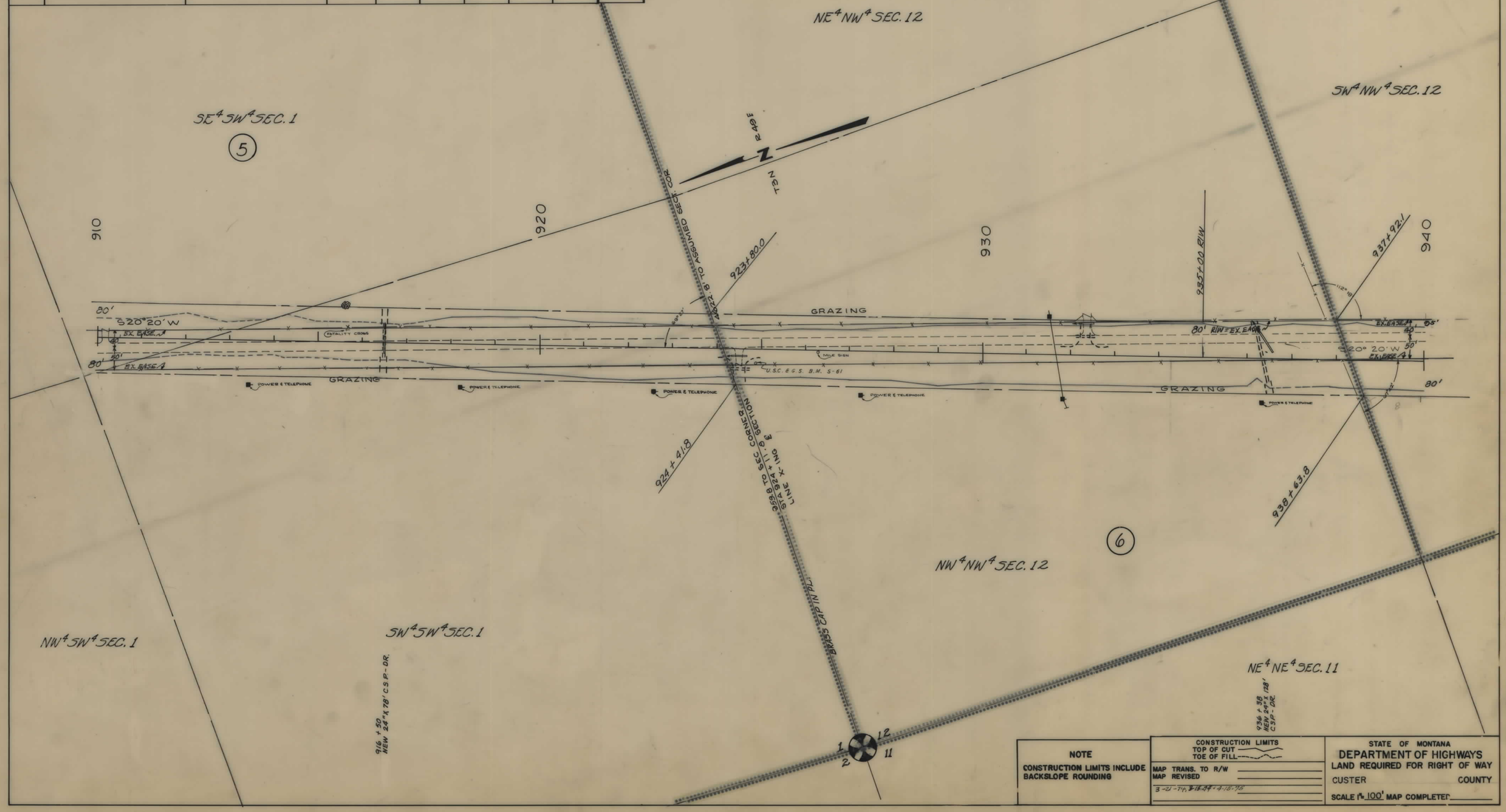


**NOTE**

CONSTRUCTION LIMITS INCLUDE BACKSLOPE ROUNDING

CONSTRUCTION LIMITS
TOP OF CUT
TOE OF FILL

MAP TRANS. TO R/W
MAP REVISED
3-21-74, 3-18-77, 4-18-78

STATE OF MONTANA
DEPARTMENT OF HIGHWAYS
LAND REQUIRED FOR RIGHT OF WAY
CUSTER COUNTY
SCALE 1" = 100' MAP COMPLETED

| FED. ROAD DIST. NO. | STATE OF MONTANA | FED. AID PROJECT NUMBERS CONST. NO. | R/W NO. | STATE NO. | SHEET NO. | TOTAL SHEETS |
|---|---|---|---|---|---|---|
| 8 | | | RF-156(13) | 1156-13 | 10 | 11 |

## OWNERSHIPS

| PARCEL | NAME | ADDRESS | TOTAL AREA | GROSS R/W AREA | P. T. W. AREA | AREA TO BE ACQUIRED | REMAINDER LEFT | REMAINDER RIGHT | CONST. PERMIT AREA |
|---|---|---|---|---|---|---|---|---|---|
| 7 | FAILINGS, INC. | BROADUS STAGE, | | | | | | | |
| | | MILES CITY, MONTANA | | 6.4 AC. | 3.3 AC. | 3.1 AC. | | | |
| 8 | DEMING DOAK | MILES CITY, MONTANA | SEE | SHEET | # | 11 | | | |
| 2,5&7 | FAILINGS, INC. | BROADUS STAGE, | | | | | | | |
| | | MILES CITY, MONTANA | 10,072.2 AC. | 51.3 AC. | 24.5 AC. | 26.8 AC. | 4549.1 AC. | 5471.8 AC. | 1.38 AC. |

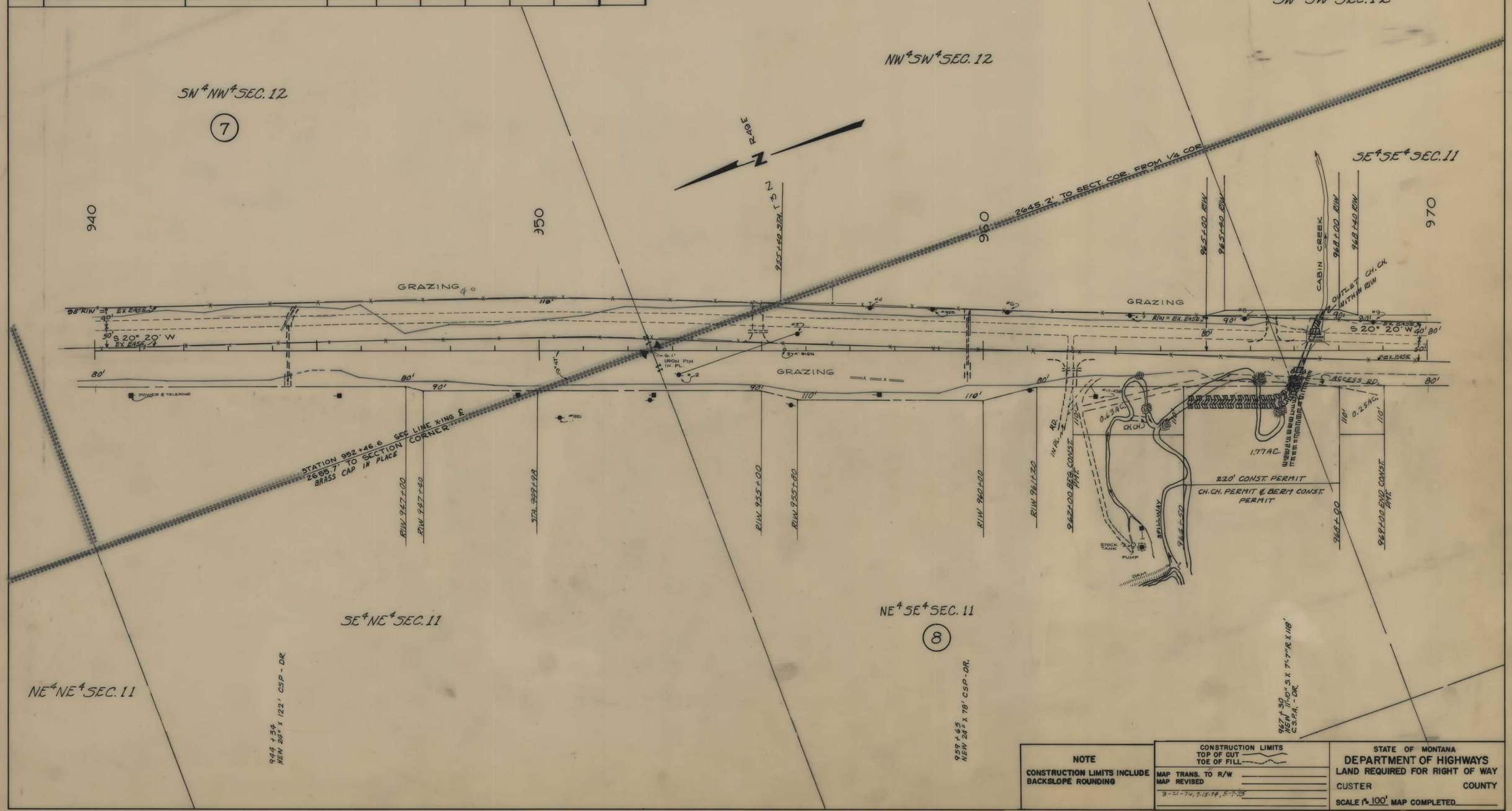


**NOTE**

CONSTRUCTION LIMITS INCLUDE BACKSLOPE ROUNDING

CONSTRUCTION LIMITS
TOP OF CUT
TOE OF FILL

MAP TRANS. TO R/W
MAP REVISED
3-21-74, 9-15-74, 5-7-75

STATE OF MONTANA
**DEPARTMENT OF HIGHWAYS**
LAND REQUIRED FOR RIGHT OF WAY
CUSTER COUNTY
SCALE 1" = 100' MAP COMPLETED

| FED. ROAD DIST. NO. | STATE OF MONTANA | FED. AID PROJECT NUMBERS | | STATE NO. | SHEET NO.* | TOTAL SHEETS |
|---|---|---|---|---|---|---|
| | | CONST. NO. | R/W NO. | | | |
| 8 | | | RF-156 (13) | 1156-13 | 11 | 11 |

## OWNERSHIPS

| PARCEL | NAME | ADDRESS | TOTAL AREA | GROSS R/W AREA | P. T. W. AREA | AREA TO BE ACQUIRED | REMAINDER LEFT | REMAINDER RIGHT | CONST. PERMIT AREA |
|---|---|---|---|---|---|---|---|---|---|
| 8 | DEMING DOAK | MILES CITY, MONTANA | | 14.4 AC. | 7.3 AC. | 7.1 AC. | | | 2.65 AC. |

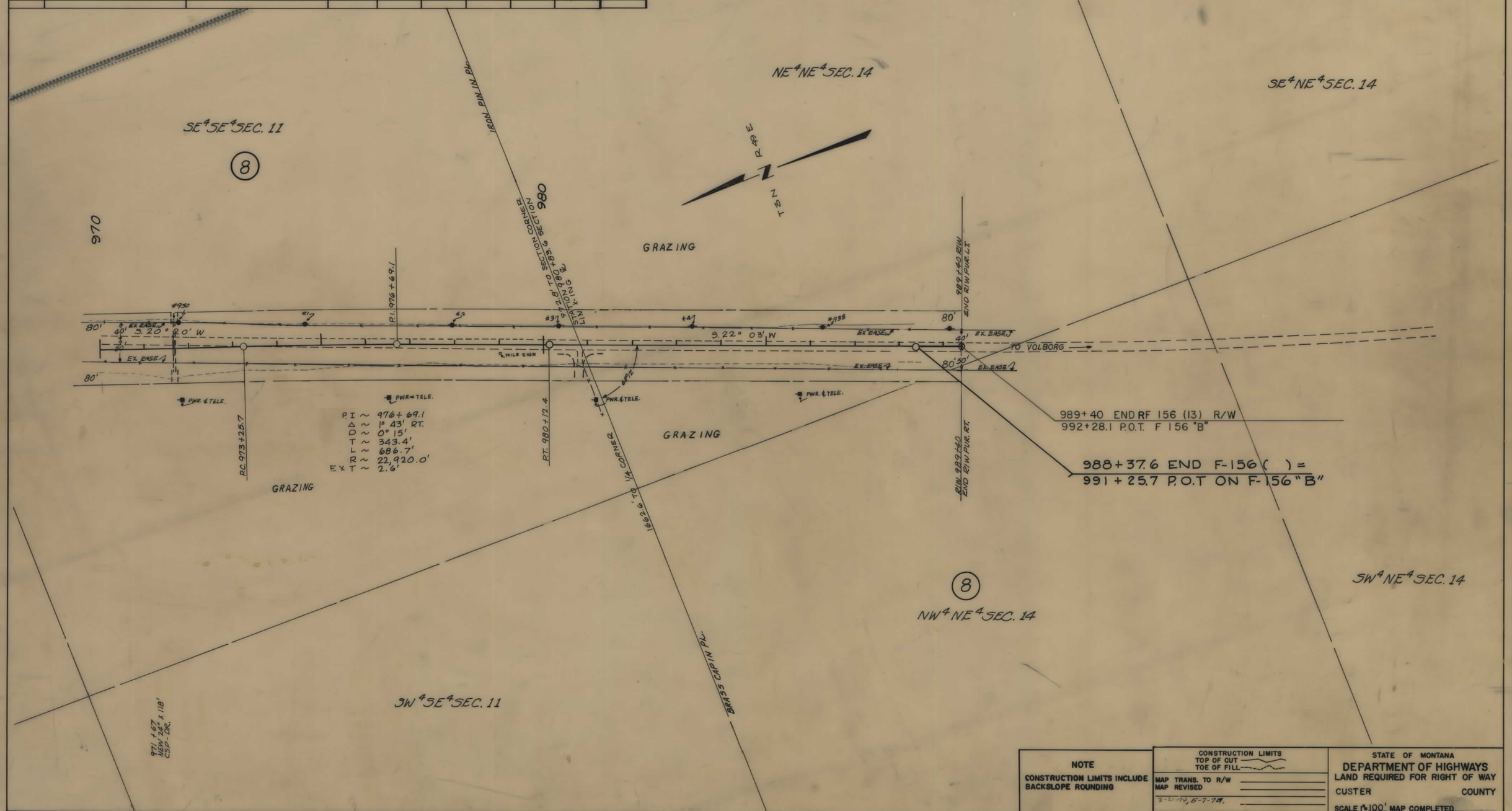


**NOTE**

CONSTRUCTION LIMITS INCLUDE BACKSLOPE ROUNDING

CONSTRUCTION LIMITS
TOP OF CUT
TOE OF FILL

MAP TRANS. TO R/W
MAP REVISED
3-21-74, 5-7-74.

STATE OF MONTANA
DEPARTMENT OF HIGHWAYS
LAND REQUIRED FOR RIGHT OF WAY
CUSTER COUNTY
SCALE 1" = 100' MAP COMPLETED