PLANS
NOT
TO
SCALE

FED. ROAD DIST. NO.	STATE OF MONTANA	FED. AID PROJECT NUMBERS		STATE NO.	SHEET NO.	TOTAL SHEETS
		CONST. NO.	R/W NO.			
8			F-210(5)	1210-05	1	5

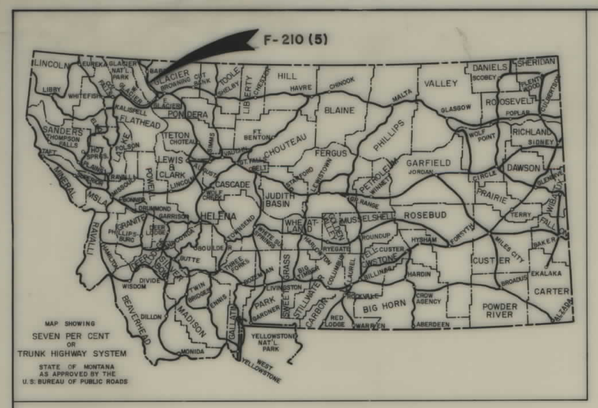

STATE OF MONTANA

STATE HIGHWAY COMMISSION

RIGHT OF WAY PLAN OF

FEDERAL AID PROJECT NO. F-210(5) R/W F-210(6) CONST.

BABB - SOUTH

MILES

CONVENTIONAL SIGNS

RIGHT OF WAY LINE
CENTERLINE (℄) OR PROJECTED LINE
STK'D. CENTERLINE
PARCEL NUMBER
OWNERSHIP BOUNDARY
R/W USE EXISTING R/W LT. OR RT.
PRESENT TRAVELED WAY (P.T.W.)
R/W LINE FENCED
RAILROAD R/W
CONSTRUCTION LIMITS — CUT — FILL
FENCE LINE
CONTROL OF ACCESS WITH FENCE
CONTROL OF ACCESS WITHOUT FENCE
GATE IN FENCE
CATTLE GUARD=24'
STATE & NATIONAL BORDER LINES
CITY OR TOWN LIMITS LINE
COUNTY LINE
RESERVATION LINE
TOWNSHIP & SECTION LINE
1/2 SECTION LINE
1/4 SECTION LINE
SECTION CORNER — FOUND — UNFOUND
1/4 SECTION COR.
1/16 SECTION COR.
CENTER OF SECTION
TELEPHONE OR TELEGRAPH POLES IN PLACE
POWER POLES IN PLACE
TEL. OR TEL. OR POWER POLES TO BE MOVED
NEW PIPES
OLD PIPES IN PLACE
OUTLET DITCH
INLET DITCH
DITCHES
CHANNEL CHANGES
BRIDGE
RAILROADS

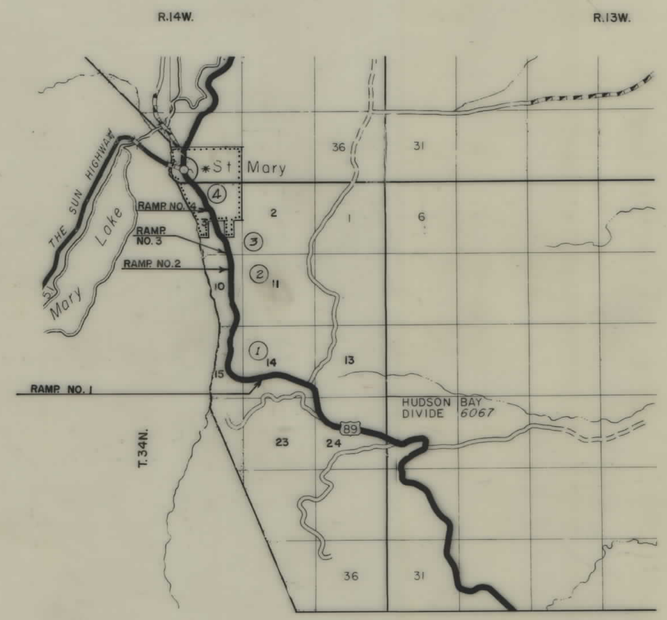

INDEX

PARCEL NO.	OWNERSHIPS	SHEET NO.
1	BLACKFEET INDIAN AGENCY	2
2	" " "	3
3	" " "	4
4	HUGH BLACK-ST. MARY ENTERPRISES INC.	5

Sent to P.I.H. 5-8-68

STATE HIGHWAY COMMISSION OF MONTANA

APPROVED:

Oct. 23 1968

Lewis M. Chittim
STATE HIGHWAY ENGINEER

STATE OF MONTANA REGISTERED No. 1745 LEWIS M. CHITTIM CIVIL ENGINEER AND LAND SURVEYOR

U.S. DEPARTMENT OF TRANSPORTATION
FEDERAL HIGHWAY ADMINISTRATION
BUREAU OF PUBLIC ROADS

APPROVED:

DIVISION ENGINEER

11-7-68
DATE

FED. ROAD DIST. NO.	STATE OF MONTANA	FED. AID PROJECT NUMBERS CONST. NO.	R/W NO.	STATE NO.	SHEET NO.	TOTAL SHEETS
8			F-210(5)	1210-05	2	5

OWNERSHIPS

PARCEL	NAME	ADDRESS	TOTAL AREA	GROSS R/W AREA	P. T. W. AREA	AREA TO BE ACQUIRED	REMAINDER LEFT	REMAINDER RIGHT	CONST. PERMIT AREA
1	BLACKFEET INDIAN AGENCY	BROWNING, MONTANA		0.6 AC.		0.6 AC.			

CONSTRUCTION LIMITS
TOP OF CUT
TOE OF FILL

MAP TRANS. TO R/W
MAP REVISED
B.P.R. APPROVAL 11-7-68

STATE OF MONTANA
STATE HIGHWAY COMMISSION
LAND REQUIRED FOR RIGHT OF WAY
GLACIER COUNTY
SCALE 1" = 100' MAP COMPLETED

FED. ROAD DIST. NO.	STATE OF MONTANA	FED. AID PROJECT NUMBERS		STATE NO.	SHEET NO.	TOTAL SHEETS
		CONST. NO.	R/W NO.			
8			F-210(5)	1210-05	3	5

OWNERSHIPS

PARCEL	NAME	ADDRESS	TOTAL AREA	GROSS R/W AREA	P. T. W. AREA	AREA TO BE ACQUIRED	REMAINDER LEFT	REMAINDER RIGHT	CONST. PERMIT AREA
2	BLACKFEET INDIAN AGENCY	BROWNING, MONTANA		0.9 AC.		0.9 AC.			

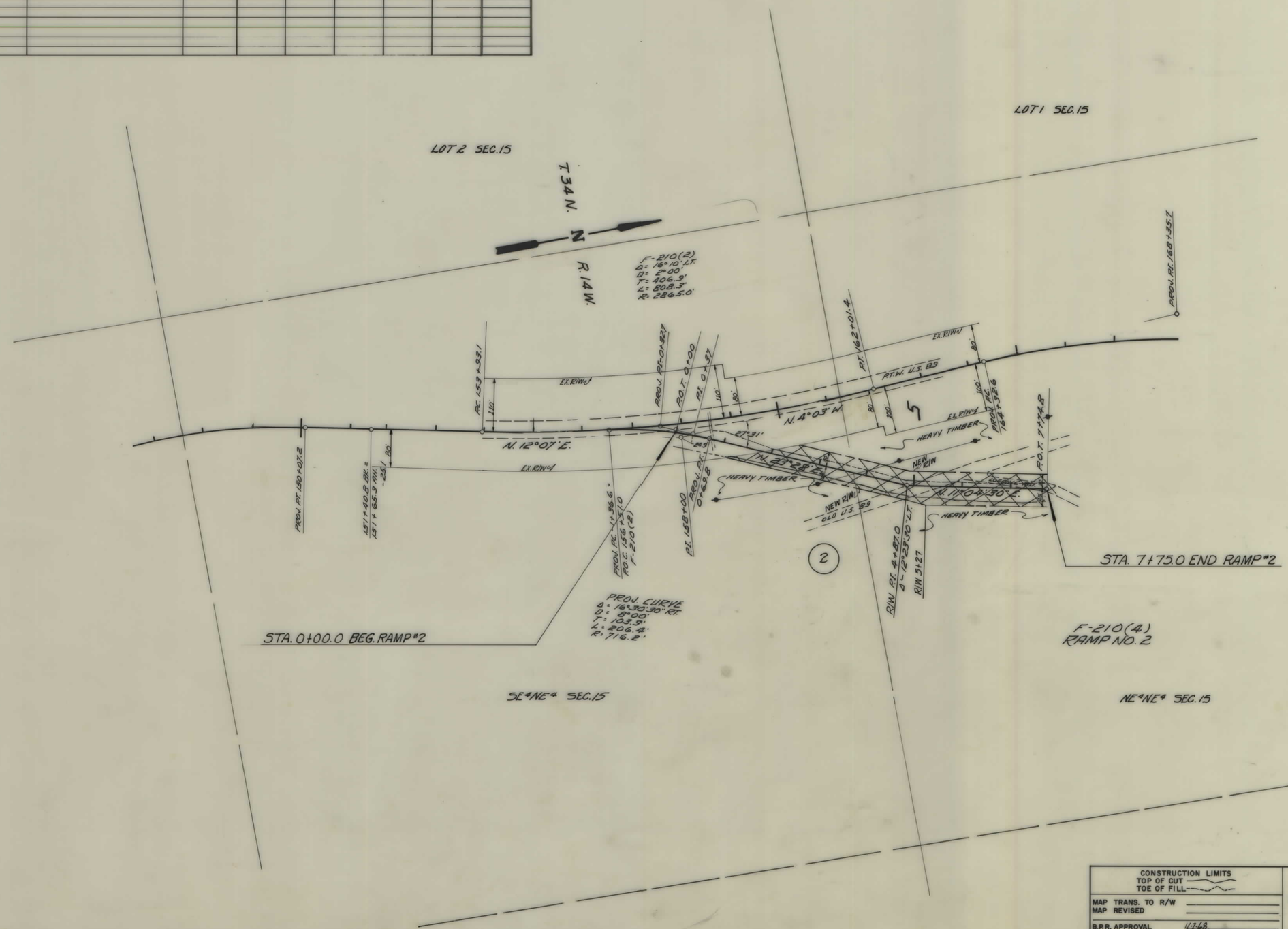

CONSTRUCTION LIMITS
TOP OF CUT
TOE OF FILL

MAP TRANS. TO R/W
MAP REVISED
B.P.R. APPROVAL 1-7-68

STATE OF MONTANA
STATE HIGHWAY COMMISSION
LAND REQUIRED FOR RIGHT OF WAY

GLACIER COUNTY

SCALE 1" = 100' MAP COMPLETED

FED. ROAD DIST. NO.	STATE OF MONTANA	FED. AID PROJECT NUMBERS		STATE	SHEET	TOTAL
		CONST. NO.	R/W NO.	NO.	NO.	SHEETS
8			F-210 (5)	1210-05	4	5

OWNERSHIPS

PARCEL	NAME	ADDRESS	TOTAL AREA	GROSS R/W AREA	P. T. W. AREA	AREA TO BE ACQUIRED	REMAINDER LEFT	REMAINDER RIGHT	CONST. PERMIT AREA
3	BLACKFEET INDIAN AGENCY	BROWNING, MONTANA		0.6 AC.		0.6 AC.			
1-2-3	" " "	" "		2.1 AC.		2.1 AC.			

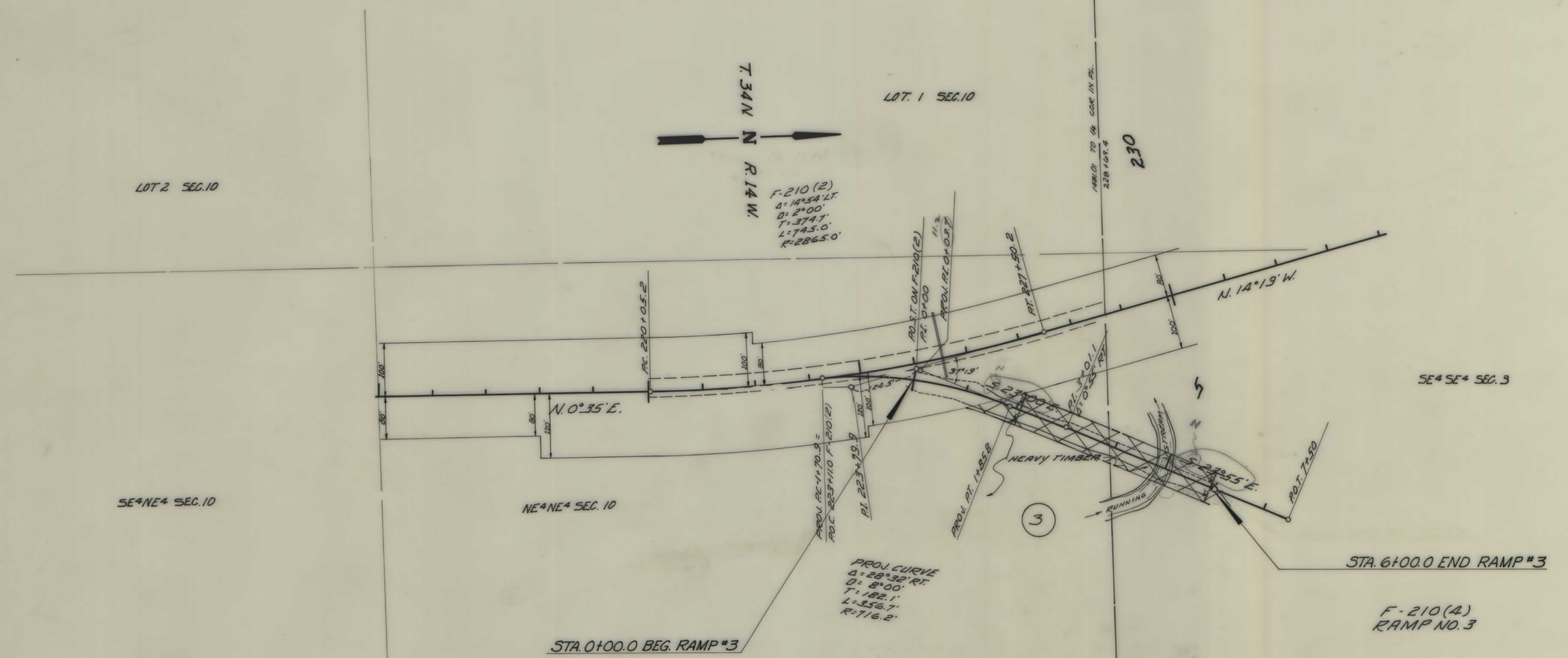

CONSTRUCTION LIMITS	STATE OF MONTANA
TOP OF CUT / TOE OF FILL	STATE HIGHWAY COMMISSION
MAP TRANS. TO R/W	LAND REQUIRED FOR RIGHT OF WAY
MAP REVISED	GLACIER COUNTY
B.P.R. APPROVAL 11-7-68	SCALE 1" = 100' MAP COMPLETED

FED. ROAD DIST. NO.	STATE OF MONTANA	FED. AID PROJECT NUMBERS CONST. NO.	R/W NO.	STATE NO.	SHEET NO.	TOTAL SHEETS
8			F-210(5)	1210-05	5	5

OWNERSHIPS

PARCEL	NAME	ADDRESS	TOTAL AREA	GROSS R/W AREA	P. T. W. AREA	AREA TO BE ACQUIRED	REMAINDER LEFT	REMAINDER RIGHT	CONST. PERMIT AREA
4	HUGH BLACK-ST. MARY ENTERPRISES, INC	ST. MARY, MONTANA		0.4 AC.		0.4 AC.			
4A	" " "	" " "							0.06 AC.

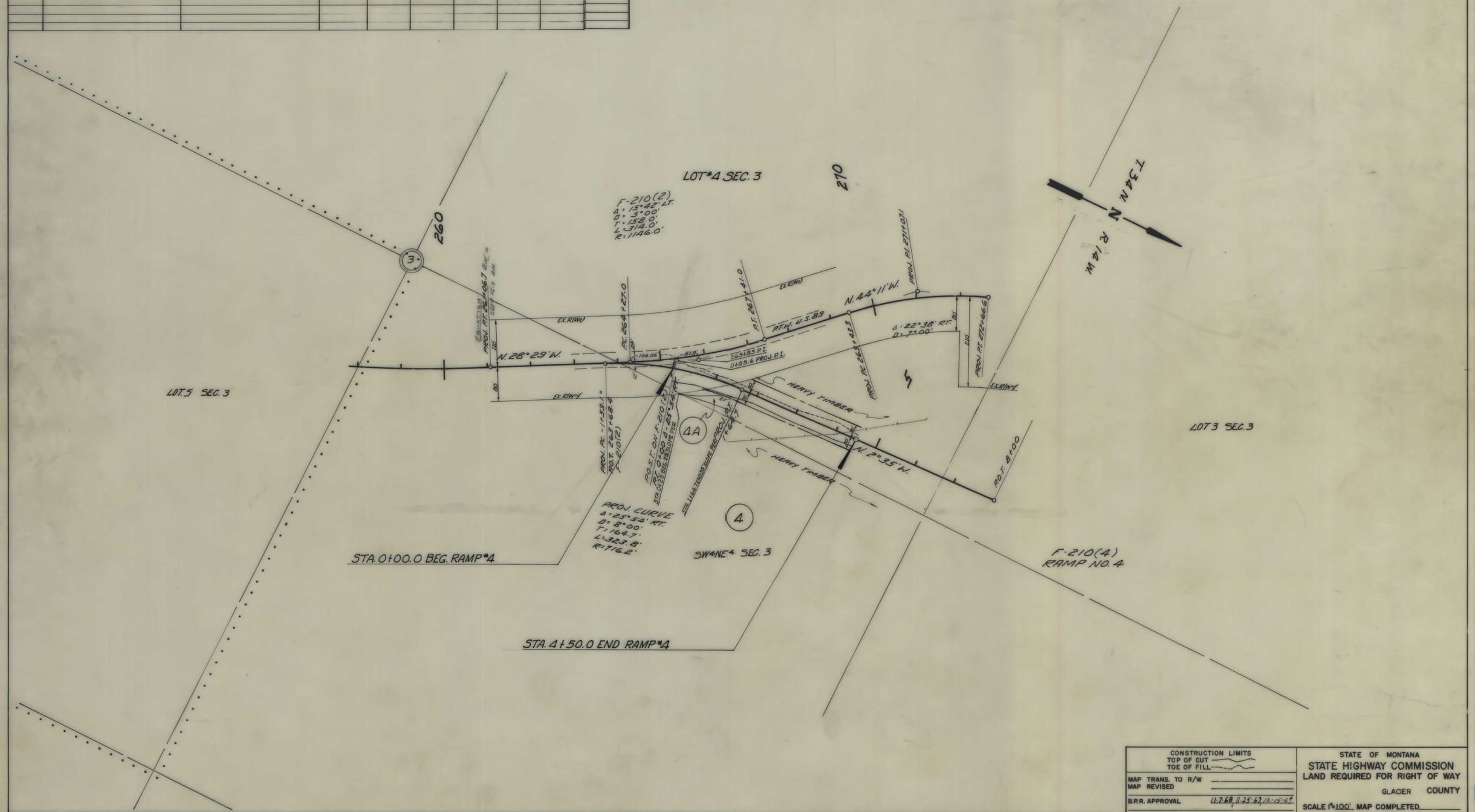

CONSTRUCTION LIMITS	STATE OF MONTANA
TOP OF CUT / TOE OF FILL	STATE HIGHWAY COMMISSION LAND REQUIRED FOR RIGHT OF WAY
MAP TRANS. TO R/W / MAP REVISED	GLACIER COUNTY
B.P.R. APPROVAL 11-7-68, 11-25-69, 12-16-69	SCALE 1"=100' MAP COMPLETED