PLANS
NOT
TO
SCALE

FED. ROAD DIST. NO.	STATE OF MONTANA	FED. AID PROJECT NUMBERS CONST. NO.	R/W NO.	STATE NO.	SHEET NO.	TOTAL SHEETS
8			S-223(3)	3223-03	1	12

POWER - WEST

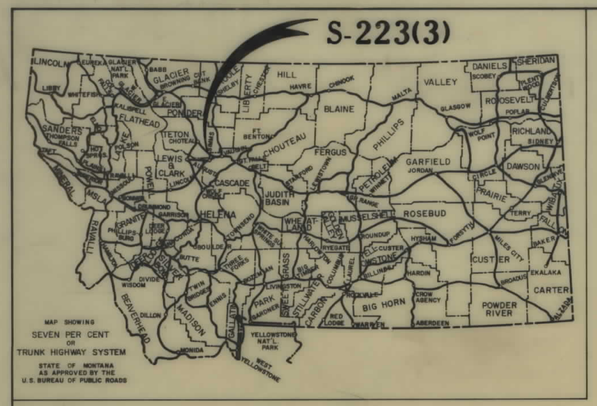

STATE OF MONTANA

STATE HIGHWAY COMMISSION

RIGHT OF WAY PLAN OF

FEDERAL AID PROJECT NO. S-223(3) R/W S-223(CONST.

POWER - WEST

LENGTH 6.068 MILES

CONVENTIONAL SIGNS

RIGHT OF WAY LINE
CENTERLINE (℄) OR PROJECTED LINE
STK'D. CENTERLINE
PARCEL NUMBER
OWNERSHIP BOUNDARY
R/W USE EXISTING R/W LT. OR RT.
PRESENT TRAVELED WAY (P.T.W.)
R/W LINE FENCED
RAILROAD R/W
CONSTRUCTION LIMITS CUT FILL
FENCE LINE
CONTROL OF ACCESS WITH FENCE
CONTROL OF ACCESS WITHOUT FENCE
GATE IN FENCE
CATTLE GUARD=24'
STATE & NATIONAL BORDER LINES
CITY OR TOWN LIMITS LINE
COUNTY LINE
RESERVATION LINE
TOWNSHIP & SECTION LINE
1/2 SECTION LINE
1/4 SECTION LINE
SECTION CORNER FOUND UNFOUND
1/4 SECTION COR.
1/16 SECTION COR.
CENTER OF SECTION
TELEPHONE OR TELEGRAPH POLES IN PLACE
POWER POLES IN PLACE
TEL. OR TEL. OR POWER POLES TO BE MOVED
NEW PIPES
OLD PIPES IN PLACE
OUTLET DITCH
INLET DITCH
DITCHES
CHANNEL CHANGES CH. CH.
BRIDGE
RAILROADS

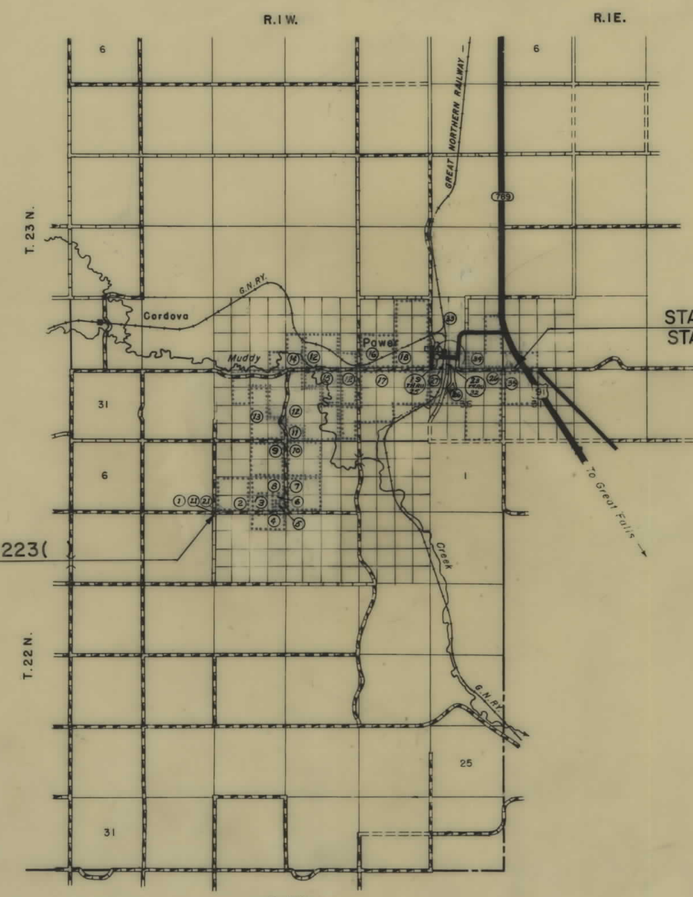

INDEX

PARCEL NO.	OWNERSHIPS	SHEET NO.
1	VIOLA E. YOUNG	2
1.1	VIOLA E. YOUNG - R/W FOR IRR. CANAL	2
2	LENA LUPER	2
2.1	LENA LUPER - R/W FOR IRR. CANAL	2
3,6	WAGNER BOE	3,4
4,7	DANIEL J. JOHNSON	3,4
5	ARNOLD R. & DOLORES L. GETTEL	3
8	JAMES W. & HELEN ANDERSON	4
9	ANN E. HART	4,5
10	JOHN & LORETTA O'DAY	4,5
11	HAROLD A. & MARY JANE ANDERSON	5,6
12	UNITED STATES OF AMERICA	5,6,7,8
13	OSCAR W. & MARY S. ANDERSON	5,6
14	RALPH ANDERSON	7
15	KNUTE HENDRICKSON - 1/2 INTEREST	
	MARGARET LEE - 1/2 INTEREST	7,8
16	EVELYN L. DAHLMAN	9
17	ROBERT O & RUTH ANDREWS	9,10
18	DANA FITZGERALD	9,10
19	TETON COUNTY, MONTANA	10
20	GLENN R. SMITH	10
21	FRED F. & MABEL RAIHL	10
22	EMMA BECKER	10
23	LOIS ASMUS	10
24	IRVING OHMSTEDE	10
25	IRVING OHMSTEDE	10
26	ANTHONY G. TOECKES	10,11,12
27	GREAT NORTHERN RY. CO.	11
28	TETON COUNTY, MONTANA	11
29	VIRGINIA VILLAVERDE FLORES	11
30	" " "	11
31	" " "	11
32	" " "	11
33	ARTHUR W. DAHLMAN	11
34	IGNATIUS J. BAYNOR	11,12
35	WILLIAM A. & KATHERINE F. BERNDT	12

STATE HIGHWAY COMMISSION OF MONTANA

APPROVED:

Jan. 13 1969

Lewis M. Chittim
STATE HIGHWAY ENGINEER

STATE OF MONTANA REGISTERED No. 174ES LEWIS M. CHITTIM CIVIL ENGINEER AND LAND SURVEYOR

U.S. DEPARTMENT OF TRANSPORTATION
FEDERAL HIGHWAY ADMINISTRATION
BUREAU OF PUBLIC ROADS

APPROVED:

DIVISION ENGINEER DATE

2-14-69

F.E. S-223(2)

FED. ROAD DIST. NO.	STATE OF MONTANA	FED. AID PROJECT NUMBERS CONST. NO.	R/W NO.	STATE NO.	SHEET NO.	TOTAL SHEETS
8			S-223 (3)	3223-03	2	12

OWNERSHIPS

PARCEL	NAME	ADDRESS	TOTAL AREA	GROSS R/W AREA	P. T. W. AREA	AREA TO BE ACQUIRED	REMAINDER LEFT	REMAINDER RIGHT	CONST. PERMIT AREA	EASEMENT AREA
1	VIOLA E. YOUNG	BOX 174, POWER, MONTANA, 59468	160.0 AC.	0.7 Ac.	0.4 Ac.	0.3 Ac.	159.3 AC.			
1.1	VIOLA E. YOUNG - R/W FOR IRR. CANAL	" " " " "		0.08		0.08				
2	LENA LUPER	LEWISTON, IDAHO	160.0 Ac.	* 3.8 "	1.0 Ac.	2.0 "	156.2 Ac.		0.2 Ac.	0.6 Ac.
2.1	LENA LUPER - R/W FOR IRR. CANAL	" "		0.8 Ac.		0.8 Ac.				

* INC. PARCEL 2-1.

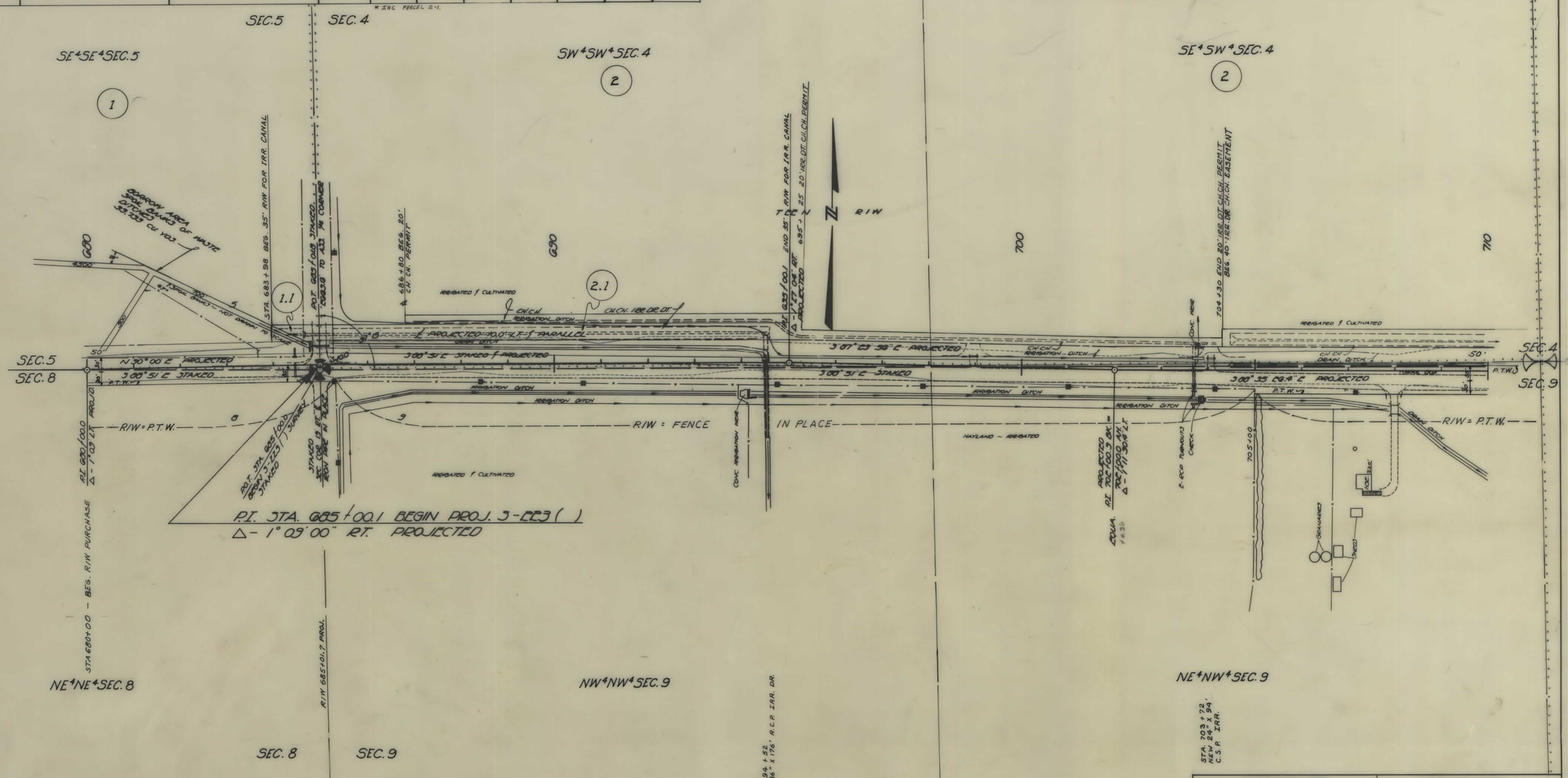

CONSTRUCTION LIMITS
TOP OF CUT
TOE OF FILL

MAP TRANS. TO R/W
MAP REVISED

B.P.R. APPROVAL 2-14-69, 4-16-69

STATE OF MONTANA
STATE HIGHWAY COMMISSION
LAND REQUIRED FOR RIGHT OF WAY
TETON COUNTY

SCALE 1" = 100 MAP COMPLETED

FED. ROAD DIST. NO.	STATE OF MONTANA	FED. AID PROJECT NUMBERS CONST. NO.	R/W NO.	STATE NO.	SHEET NO.	TOTAL SHEETS
8			S-223 (3)	3223-03	3	12

OWNERSHIPS

PARCEL	NAME	ADDRESS	TOTAL AREA	GROSS R/W AREA	P. T. W. AREA	AREA TO BE ACQUIRED	REMAINDER LEFT	REMAINDER RIGHT	CONST. PERMIT AREA	EASEMENT AREA
3	WAGNER BOE	RTE. 1, FAIRFIELD, MONTANA, 59436		1.3 Ac.	0.3 Ac.	1.0 Ac.			.01 Ac.	0.6 Ac.
4	DANIEL J. JOHNSON	POWER, MONTANA, 59468		3.9 Ac.	2.9 Ac.	1.0 Ac.				
5	ARNOLD R. & DOLORES L. GETTEL	" " "	10.9 Ac.	1.7 "	0.2 "	1.5 "	8.6 Ac.	0.6 Ac.		
6	WAGNER BOE	RTE. 1, FAIRFIELD, MONTANA, 59436		SEE	SHEET	FOUR				
7	DANIEL J. JOHNSON	POWER, MONTANA, 59468		"	"	"				
3,6	WAGNER BOE	RTE. 1, FAIRFIELD, MONTANA, 59436		"	"	"				
4,7	DANIEL J. JOHNSON	POWER, MONTANA, 59468								

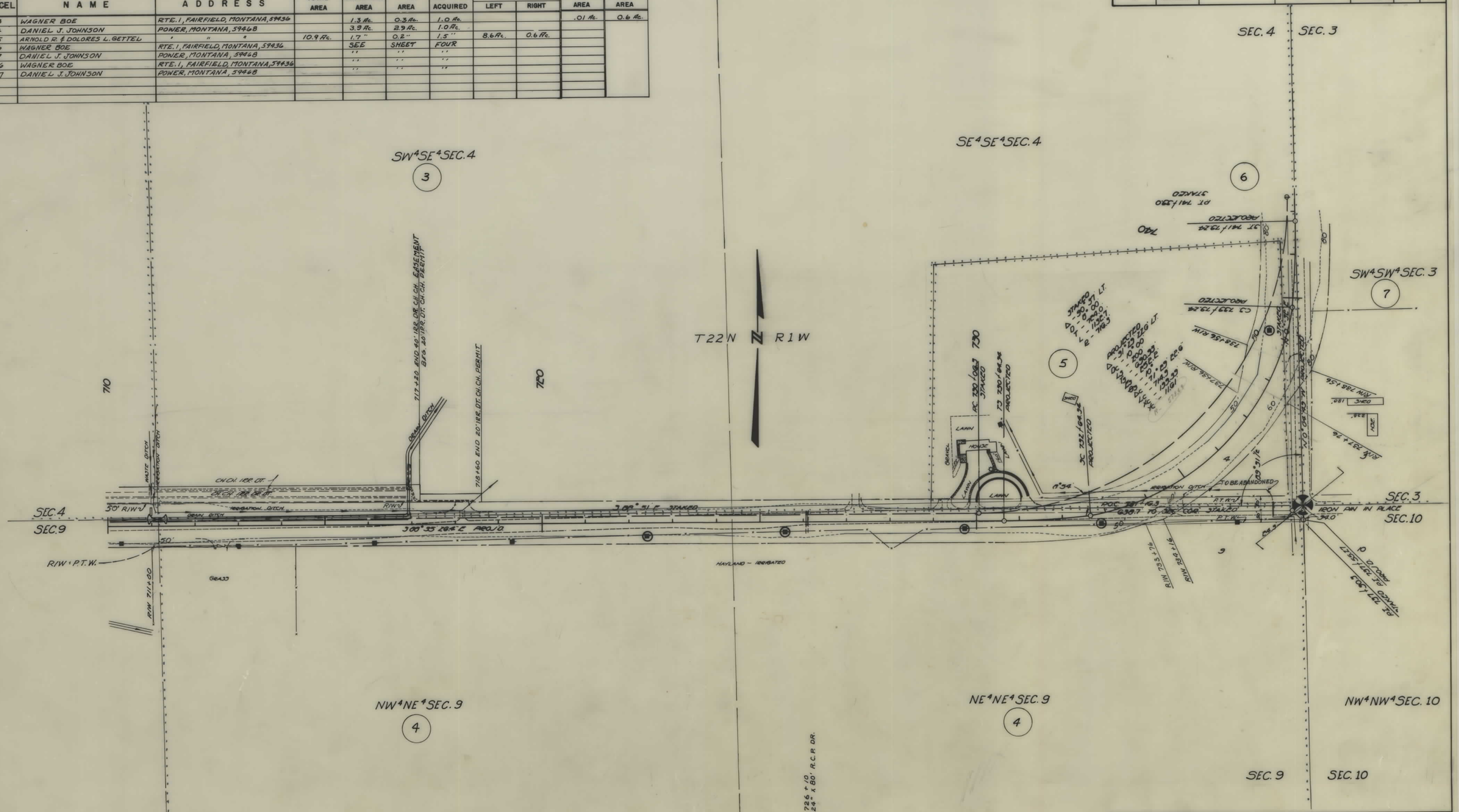

FED. ROAD DIST. NO.	STATE OF MONTANA	FED. AID PROJECT NUMBERS CONST. NO.	R/W NO.	STATE NO.	SHEET NO.	TOTAL SHEETS
8			S-223 (3)	3223-03	4	12

OWNERSHIPS

PARCEL	NAME	ADDRESS	TOTAL AREA	GROSS R/W AREA	P. T. W. AREA	AREA TO BE ACQUIRED	REMAINDER LEFT	REMAINDER RIGHT	CONST. PERMIT AREA
6	WAGNER BOE	RTE. 1, FAIRFIELD, MONTANA, 59436		1.3 Ac.	0.4 Ac.	0.9 Ac.			
7	DANIEL J. JOHNSON	POWER, MONTANA, 59468		3.6 "	1.6 "	2.0 "			0.4 Ac.
4,7	DANIEL J. JOHNSON	" " "	240.0 Ac.	7.5 "	4.5 "	3.0 "		232.5 Ac.	
8	JAMES W. & HELEN ANDERSON	" " "	80.0 "	1.8 "	0.8 "	1.0 "	78.2 Ac.		
9	ANN E. HART (C.O. BRUCE B. HART)	409 CRESTWOOD TERR., HURST, TEXAS		SEE	SHEET	FIVE			
10	JOHN & LORETTA O'DAY	POWER, MONTANA, 59468		"	"	"			
3,6	WAGNER BOE	76053	69.1 Ac.	2.6 Ac.	0.7 Ac.	1.9 Ac.	66.5 Ac.		

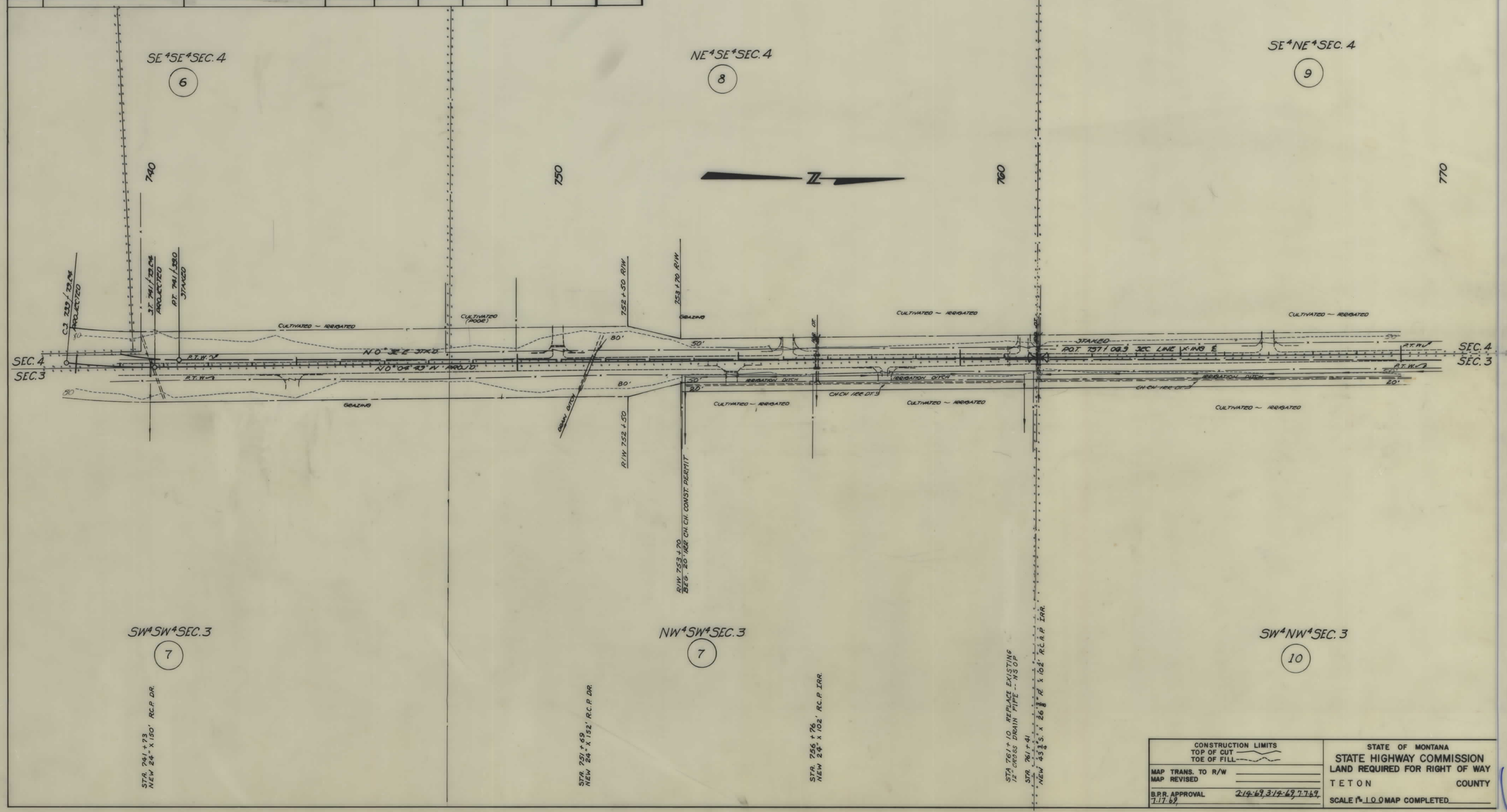

CONSTRUCTION LIMITS TOP OF CUT / TOE OF FILL	STATE OF MONTANA STATE HIGHWAY COMMISSION LAND REQUIRED FOR RIGHT OF WAY
MAP TRANS. TO R/W	TETON COUNTY
MAP REVISED	
B.P.R. APPROVAL 7-17-69	2-14-69, 3-14-69, 7-7-69
	SCALE 1" = 100' MAP COMPLETED

FED. ROAD DIST. NO.	STATE OF MONTANA	FED. AID PROJECT NUMBERS CONST. NO.	R/W NO.	STATE NO.	SHEET NO.	TOTAL SHEETS
8			S-223 (3)	3223-03	5	12

OWNERSHIPS

PARCEL	NAME	ADDRESS	TOTAL AREA	GROSS R/W AREA	P. T. W. AREA	AREA TO BE ACQUIRED	REMAINDER LEFT	REMAINDER RIGHT	CONST. PERMIT AREA
9	ANN E. HART (C/O BRUCE R. HART)	409 CRESTWOOD TERR., HURST, TEXAS	161.2 Ac.	3.2 Ac.	1.7 Ac.	1.5 Ac.	158.0 Ac.		0.4 Ac.
10	JOHN & LORETTA O'DAY	POWER, MONTANA, 59468	161.6 "	3.1 "	1.8 "	1.3 "		158.5 Ac.	0.8 Ac.
11	HAROLD A. & MARY J. ANDERSON	" " "	40.0 "	2.7 "	1.5 "	1.2 "	9.1 "	28.2 "	0.2 "
12	UNITED STATES OF AMERICA	BILLINGS, MONTANA		SEE	SHEET	EIGHT			
13	OSCAR W. & MARY S. ANDERSON	POWER, MONTANA, 59468		"	"	SIX			

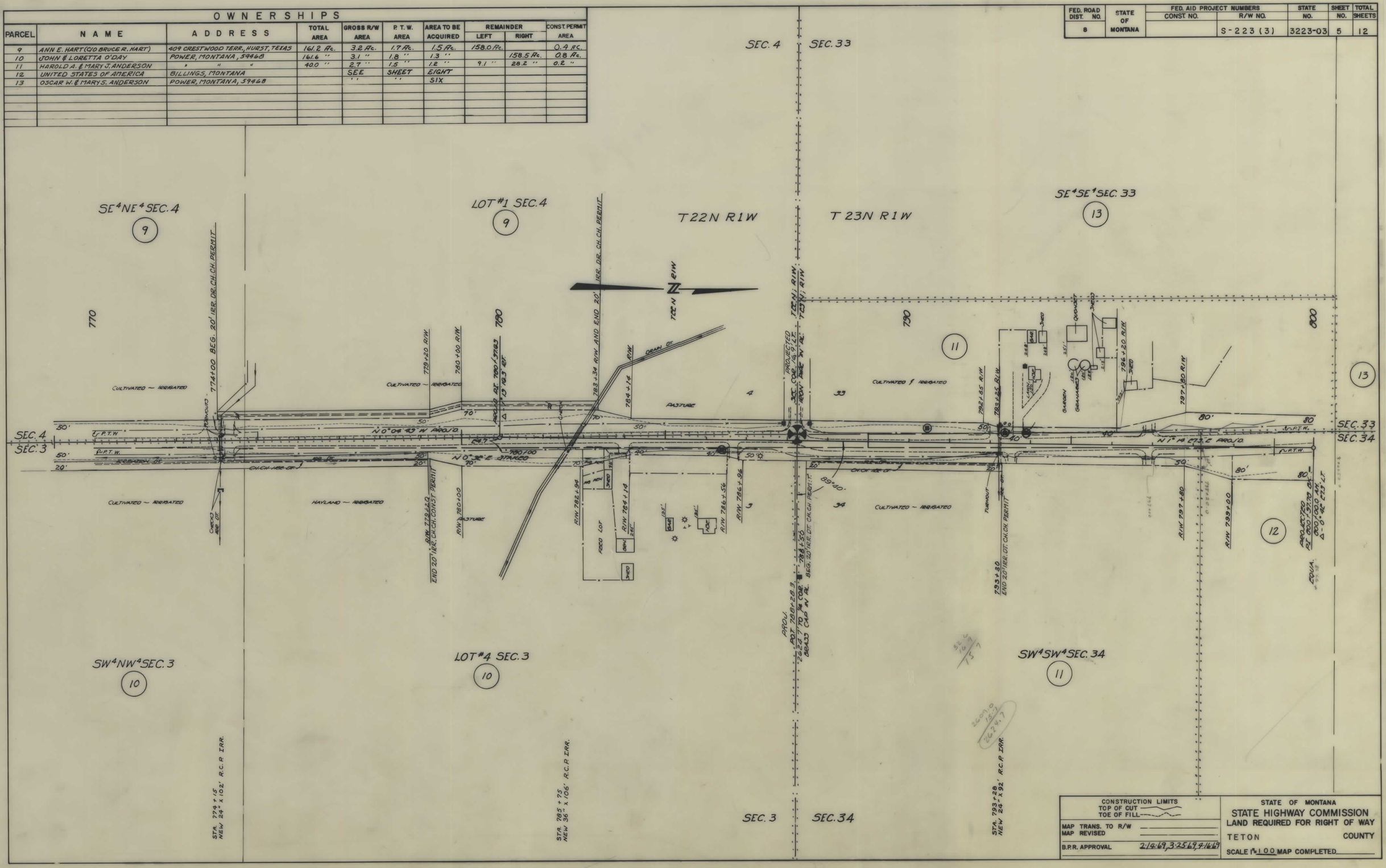

CONSTRUCTION LIMITS
TOP OF CUT
TOE OF FILL

MAP TRANS. TO R/W
MAP REVISED

B.P.R. APPROVAL 2-14-69, 3-25-69, 7-16-69

STATE OF MONTANA
STATE HIGHWAY COMMISSION
LAND REQUIRED FOR RIGHT OF WAY

TETON COUNTY

SCALE 1" = 100 MAP COMPLETED

FED. ROAD DIST. NO.	STATE OF MONTANA	FED. AID PROJECT NUMBERS CONST. NO.	R/W NO.	STATE NO.	SHEET NO.	TOTAL SHEETS
8			S-223(3)	3223-03	6	12

OWNERSHIPS

PARCEL	NAME	ADDRESS	TOTAL AREA	GROSS R/W AREA	P. T. W. AREA	AREA TO BE ACQUIRED	REMAINDER LEFT	REMAINDER RIGHT
11	HAROLD A. & MARY JANE ANDERSON	POWER, MONTANA, 59468		SEE	SHEET	FIVE		
12	UNITED STATES OF AMERICA	BILLINGS, MONTANA		"	"	EIGHT		
13	OSCAR W. & MARY S. ANDERSON	POWER, MONTANA, 59468	170.0 Ac.	0.2 Ac.	0.1 Ac.	0.1 Ac.	169.8 Ac.	

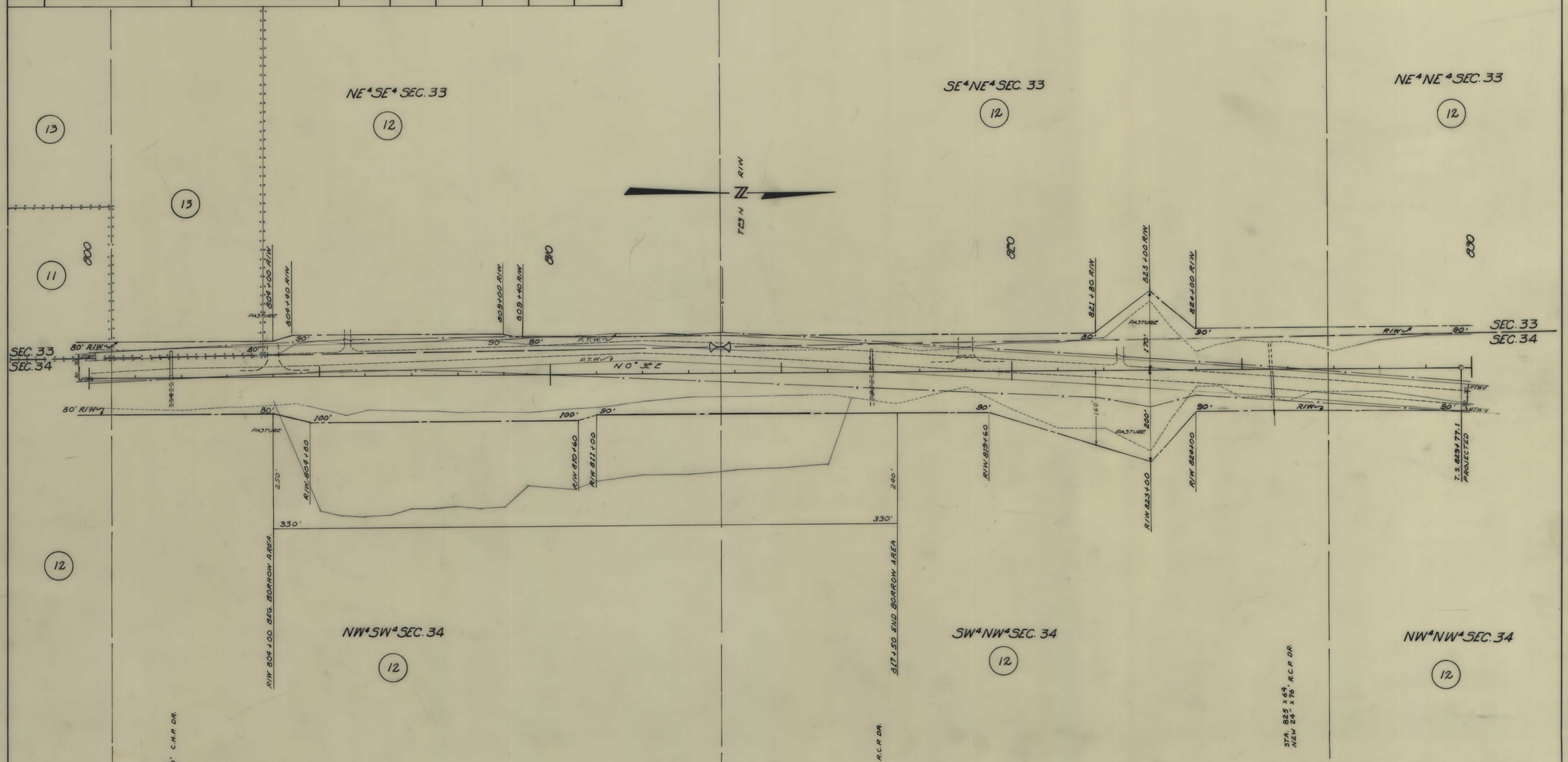

CONSTRUCTION LIMITS	STATE OF MONTANA
TOP OF CUT ———	STATE HIGHWAY COMMISSION
TOE OF FILL ———	LAND REQUIRED FOR RIGHT OF WAY
MAP TRANS. TO R/W	TETON COUNTY
MAP REVISED	
B.P.R. APPROVAL 2-14-69	SCALE 1" = 100' MAP COMPLETED

FED. ROAD DIST. NO.	STATE OF MONTANA	FED. AID PROJECT NUMBERS		STATE NO.	SHEET NO.	TOTAL SHEETS
		CONST. NO.	R/W NO.			
8			S-223(3)	3223-03	7	12

OWNERSHIPS

PARCEL	NAME	ADDRESS	TOTAL AREA	GROSS R/W AREA	P. T. W. AREA	AREA TO BE ACQUIRED	REMAINDER LEFT	REMAINDER RIGHT
12	UNITED STATES OF AMERICA	BILLINGS, MONTANA		SEE	SHEET	EIGHT		
14	RALPH ANDERSON	BOX 37, BRADY, MONTANA, 59416	120.0 Ac.	1.0 Ac.	0.7 Ac.	0.3 Ac.	119.0 Ac.	
15	KNUTE HENDRICKSON-1/2 INTEREST							
	MARGARET LEE-1/2 INTEREST	FAIRFIELD, MONTANA, 59436		SEE	SHEET	EIGHT		

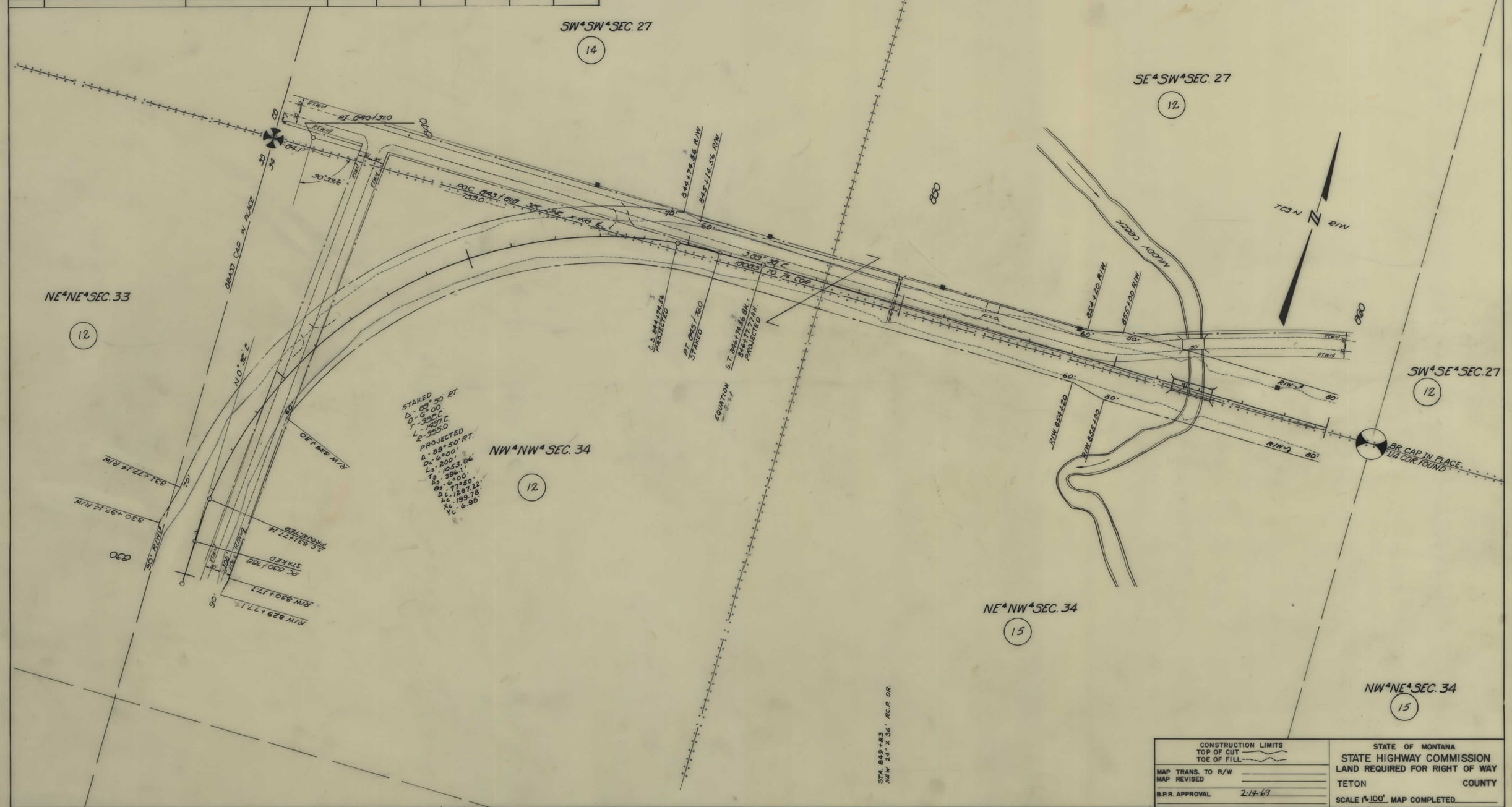

FED. ROAD DIST. NO.	STATE OF MONTANA	FED. AID PROJECT NUMBERS CONST. NO.	R/W NO.	STATE NO.	SHEET NO.	TOTAL SHEETS
8			S-223(3)	3223-03	8	12

OWNERSHIPS

PARCEL	NAME	ADDRESS	TOTAL AREA	GROSS R/W AREA	P. T. W. AREA	AREA TO BE ACQUIRED	REMAINDER LEFT	REMAINDER RIGHT
12	UNITED STATES OF AMERICA	BILLINGS, MONTANA		26.7 Ac.	9.3 Ac.	17.4 Ac.		
15	KNUTE HENDRICKSON - 1/2 INTEREST							
	MARGARET LEE - 1/2 INTEREST	FAIRFIELD, MONTANA, 59436	120.0 Ac.	4.1 "	0.1 "	4.0 "		115.9 Ac.

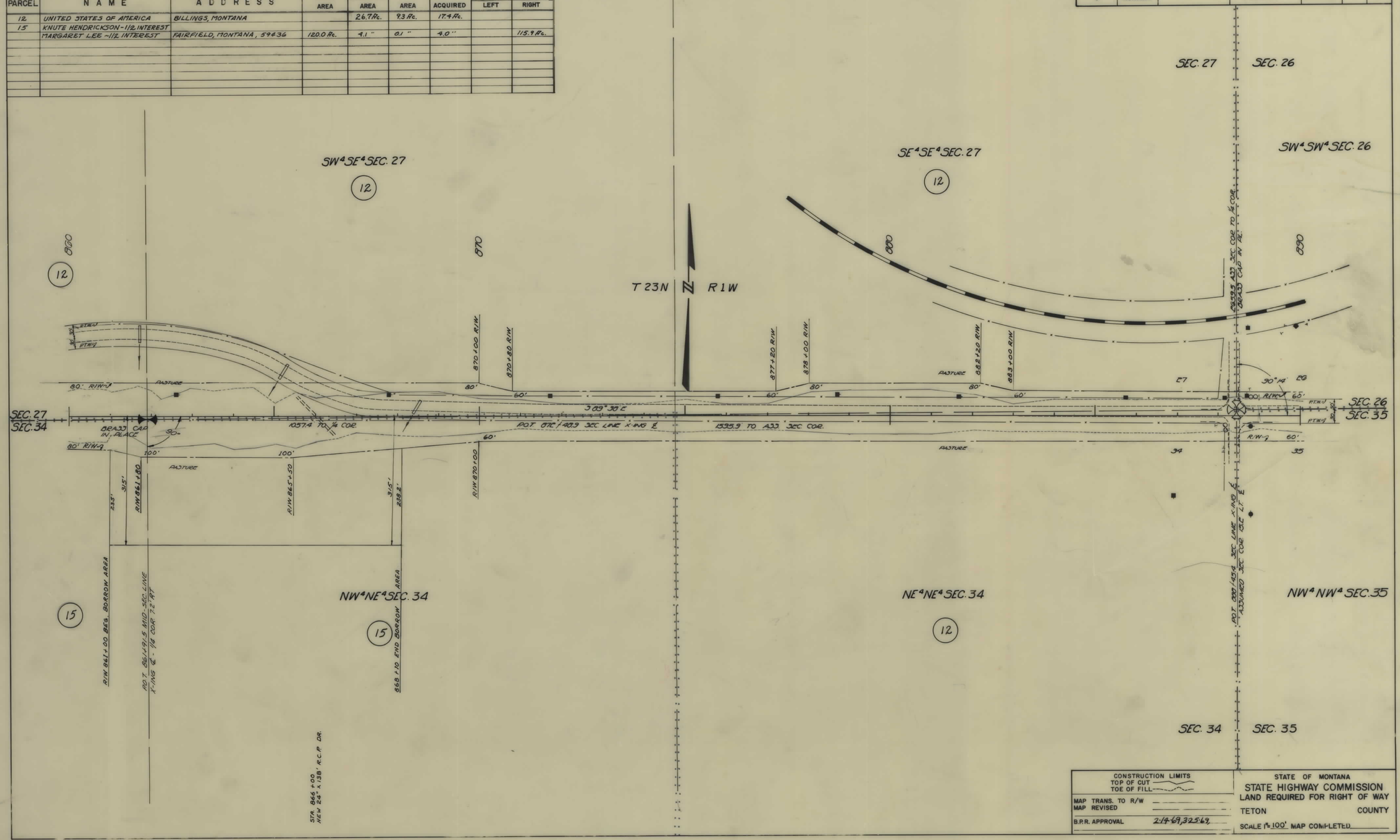

CONSTRUCTION LIMITS
TOP OF CUT
TOE OF FILL

MAP TRANS. TO R/W
MAP REVISED
B.P.R. APPROVAL 2-14-69, 3-25-69

STATE OF MONTANA
STATE HIGHWAY COMMISSION
LAND REQUIRED FOR RIGHT OF WAY
TETON COUNTY
SCALE 1" = 100' MAP COMPLETED

FED. ROAD DIST. NO.	STATE OF MONTANA	FED. AID PROJECT NUMBERS		STATE NO.	SHEET NO.	TOTAL SHEETS
		CONST. NO.	R/W NO.			
8			S-223(3)	3223-03	9	12

OWNERSHIPS

PARCEL	NAME	ADDRESS	TOTAL AREA	GROSS R/W AREA	P. T. W. AREA	AREA TO BE ACQUIRED	REMAINDER LEFT	REMAINDER RIGHT
16	EVELYN L. DAHLMAN	POWER, MONTANA, 59468	160.0 Ac.	3.0 Ac.	1.6 Ac.	1.4 Ac.	157.0 Ac.	
17	ROBERT O & RUTH ANDREWS	" " "		SEE	SHEET	TEN		
18	DANA FITZGERALD	POWER, MONTANA, 59468		"	"	"		

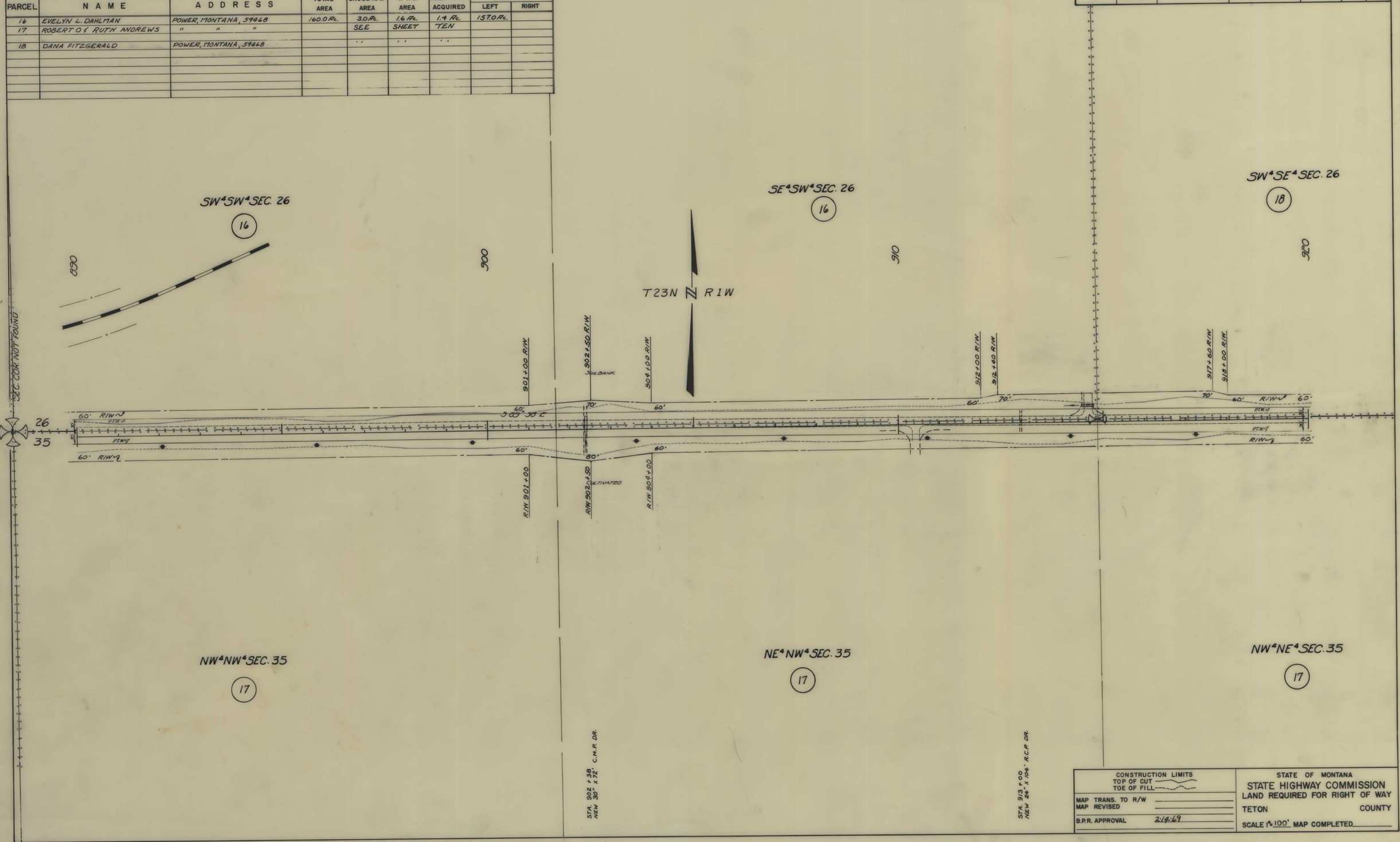

CONSTRUCTION LIMITS
TOP OF CUT
TOE OF FILL

MAP TRANS. TO R/W
MAP REVISED
B.P.R. APPROVAL 2-14-69

STATE OF MONTANA
STATE HIGHWAY COMMISSION
LAND REQUIRED FOR RIGHT OF WAY
TETON COUNTY
SCALE 1" = 100' MAP COMPLETED

FED. ROAD DIST. NO.	STATE OF MONTANA	FED. AID PROJECT NUMBERS CONST. NO.	R/W NO.	STATE NO.	SHEET NO.	TOTAL SHEETS
8			S-223(3)	3223-03	10	12

OWNERSHIPS

PARCEL	NAME	ADDRESS	TOTAL AREA	GROSS R/W AREA	P. T. W. AREA	AREA TO BE ACQUIRED	REMAINDER LEFT	REMAINDER RIGHT
17	ROBERT O. & RUTH ANDREWS	POWER, MONTANA, 59468	480.0 Ac.	8.1 Ac.	3.6 Ac.	4.5 Ac.		471.9 Ac.
18	DANA FITZGERALD	" " "	319.5 "	3.7 "	1.8 "	1.9 "	315.8 Ac.	
19	TETON COUNTY, MONTANA	CHOTEAU, MONTANA, 59422 *		833 ±'	833 ±'			
20	GLENN R. SMITH	POWER, MONTANA, 59468	7120 ±'	639 ±'	307 ±'	332 ±'	6481 ±'	
21	FRED F. & MABEL RAIHL	FAIRFIELD, MONTANA, 59436	31,640 ±'	8550 ±'	3710 ±'	4840 ±'	23,090 ±'	
22	EMMA BECKER	BELT OR POWER, MONTANA, 59468	5159 ±'	5159 ±'		5159 ±'		
23	LOUIS ASMUS	POWER, MONTANA, 59468	24500 ±'	3850 ±'		3850 ±'	20650 ±'	
24	IRVING OHMSTEDE (C/O BOYD SMOOT)	" " "	27160 ±'	8960 ±'	— 0 —	8960 ±'	18,200 ±'	
25	IRVING OHMSTEDE (C/O BOYD SMOOT)	" " "	25186 ±'	9100 ±'		9100 ±'	16086 ±'	

* AREA INVOLED IS COUNTY ROAD

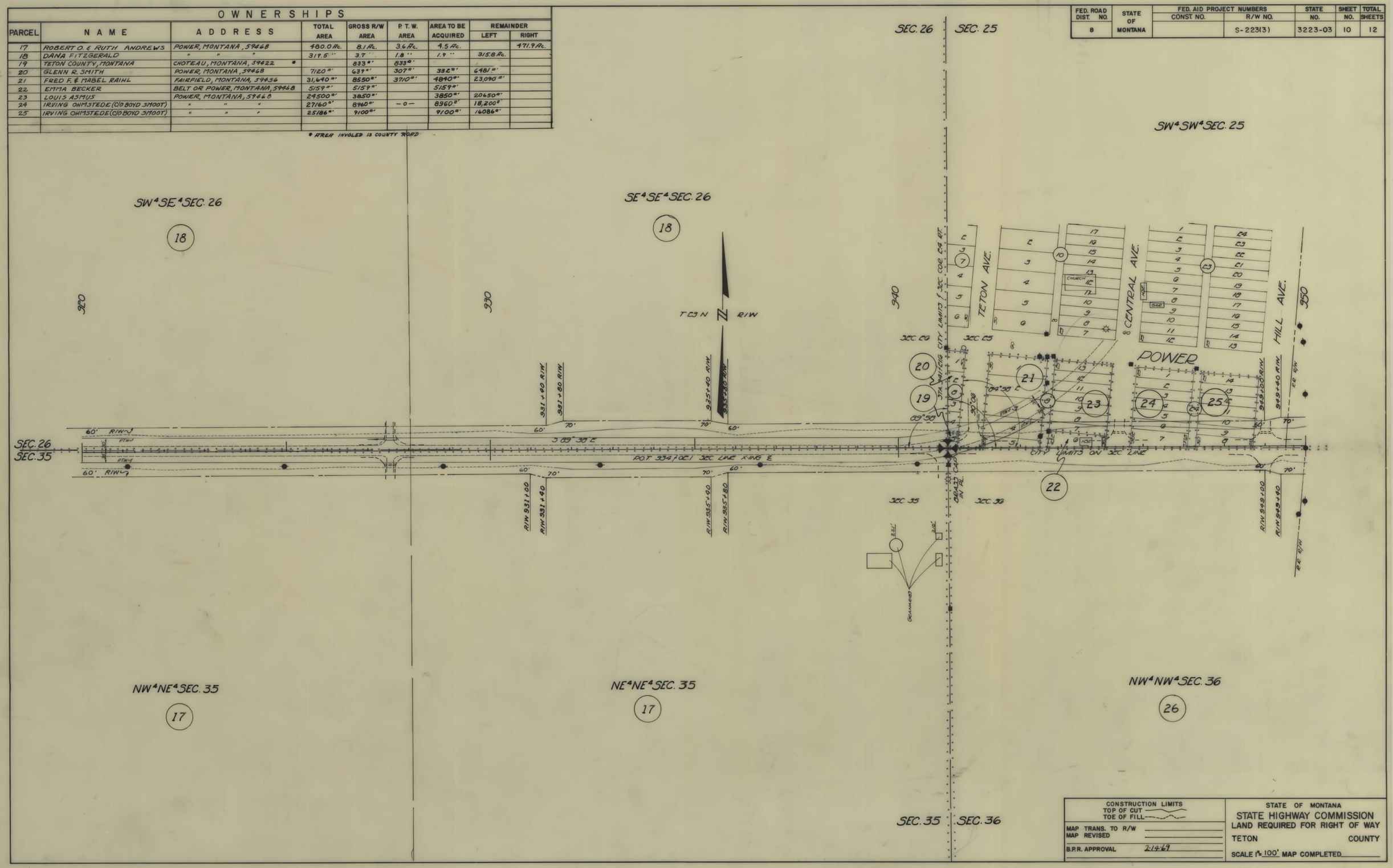

CONSTRUCTION LIMITS
TOP OF CUT
TOE OF FILL

MAP TRANS. TO R/W
MAP REVISED

B.P.R. APPROVAL 2-14-69

STATE OF MONTANA
STATE HIGHWAY COMMISSION
LAND REQUIRED FOR RIGHT OF WAY
TETON COUNTY

SCALE 1" = 100' MAP COMPLETED

FED. ROAD DIST. NO.	STATE OF MONTANA	FED. AID PROJECT NUMBERS CONST. NO.	R/W NO.	STATE NO.	SHEET NO.	TOTAL SHEETS
8			S-223(3)	3223-03	11	12

OWNERSHIPS

PARCEL	NAME	ADDRESS	TOTAL AREA	GROSS R/W AREA	P. T. W. AREA	AREA TO BE ACQUIRED	REMAINDER LEFT	REMAINDER RIGHT	CONST. EASE AREA
26	ANTHONY C. TOECKES	POWER, MONTANA, 59468		SEE	SHEET	TWELVE			
27	GREAT NORTHERN RY. CO.	ST. PAUL, MINNESOTA		0.5 Ac.		0.5 Ac.			
28	TETON COUNTY, MONTANA	CHOTEAU, MONTANA, 59422	14450 ±'	7474 ±'		7474 ±'	6976 ±'		
29	VIRGINIA VILLAVERDE FLORES	1409 E. LENNOX, YAKIMA, WASH, 98901	18326 ±'	10275 ±'		10275 ±'	8051 ±'		
30	" " "	" " " " "	15981 ±'	9497 ±'		9497 ±'	6534 ±'		
31	" " "	" " " " "	13615 ±'	9485 ±'		9485 ±'	4130 ±'		
32	" " "	" " " " "	11571 ±'	9611 ±'		9611 ±'	1960 ±'		
33	ARTHUR W. DAHLMAN	POWER, MONTANA, 59468	320.0 Ac.	1.2 Ac.	0.5 Ac.	0.7 Ac.	318.8 Ac.		0.2 A.C.
34	IGNATIUS J. BAYNOR	15 FIFTEENTH ST, GT. FALLS, MONT.		SEE	SHEET	TWELVE			

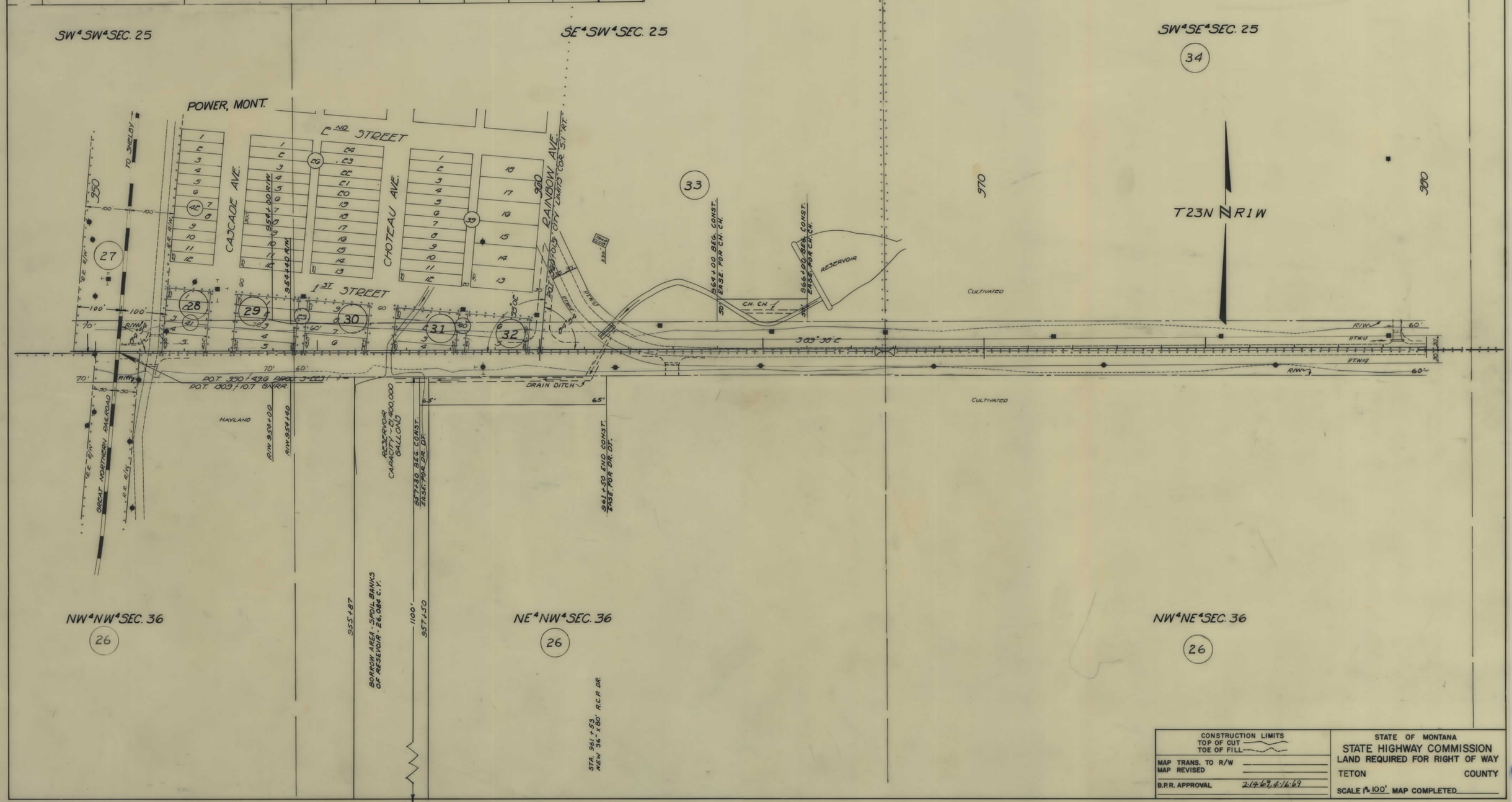

CONSTRUCTION LIMITS
TOP OF CUT
TOE OF FILL

MAP TRANS. TO R/W
MAP REVISED

B.P.R. APPROVAL 2-14-67, 4-16-69

STATE OF MONTANA
STATE HIGHWAY COMMISSION
LAND REQUIRED FOR RIGHT OF WAY

TETON COUNTY

SCALE 1" = 100' MAP COMPLETED

FED. ROAD DIST. NO.	STATE OF MONTANA	FED. AID PROJECT NUMBERS CONST. NO.	R/W NO.	STATE NO.	SHEET NO.	TOTAL SHEETS
8			S-223(3)	3223-03	12	12

OWNERSHIPS

PARCEL	NAME	ADDRESS	TOTAL AREA	GROSS R/W AREA	P. T. W. AREA	AREA TO BE ACQUIRED	REMAINDER LEFT	REMAINDER RIGHT	CONST. EASE. AREA
34	IGNATIUS J. BAYNOR	15-15TH. ST. NO. GT. FALLS, MONTANA	313.0 Ac.	4.7 AC.	2.2 Ac.	2.5 Ac.	308.3 AC.		
26	ANTHONY G. & DOROTHY A. TOECKES	POWER, MONTANA, 59468	160.0 Ac.	6.7 Ac.	2.2 Ac.	4.5 Ac.		153.3 Ac.	0.6 Ac.
35	WILLIAM A. & KATHERINE F. BERNDT	" " "	153.8 Ac.	0.6 AC.	0.4 AC.	0.2 AC.		153.2 AC.	

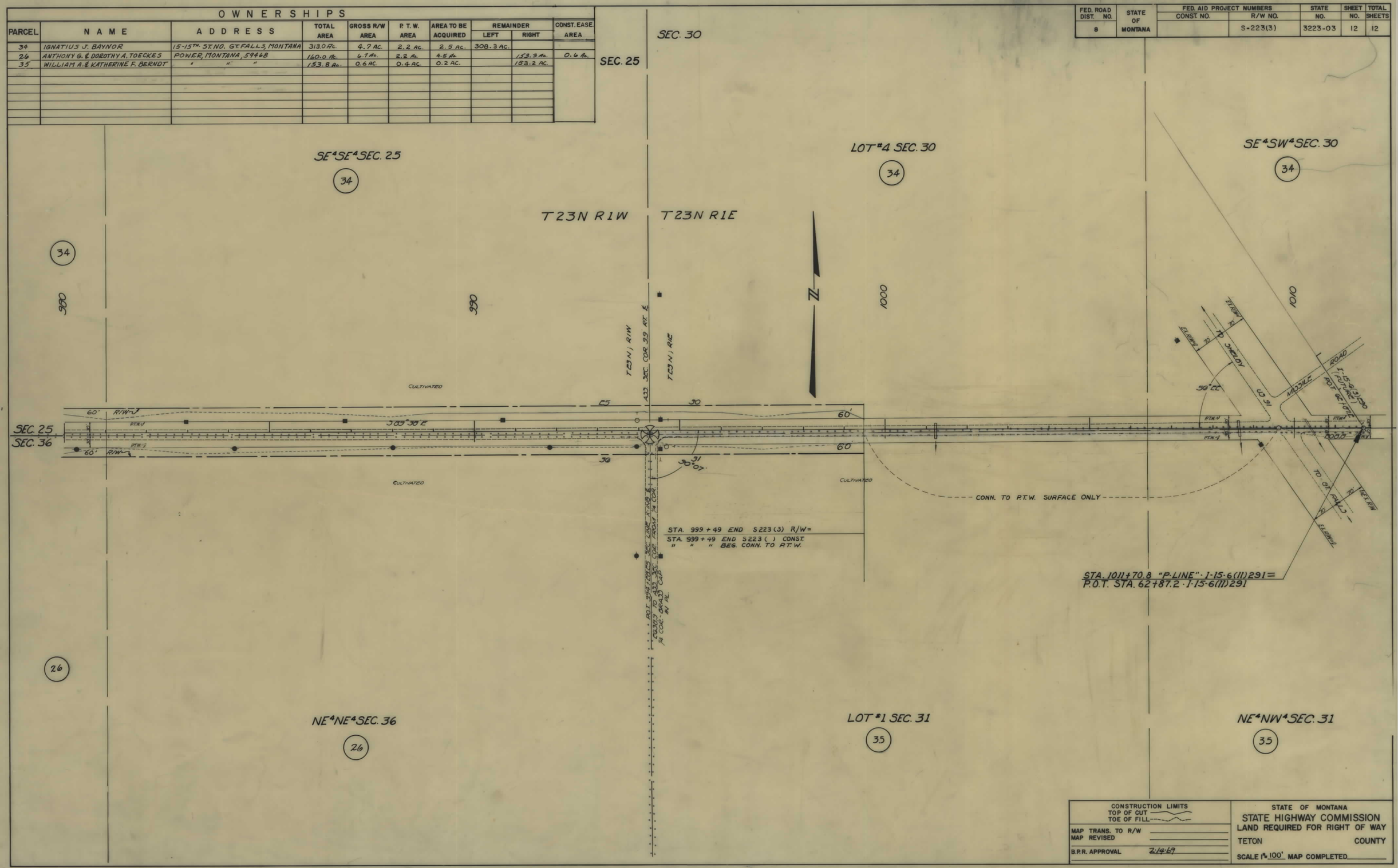

CONSTRUCTION LIMITS
TOP OF CUT
TOE OF FILL

MAP TRANS. TO R/W
MAP REVISED
B.P.R. APPROVAL 2-14-69

STATE OF MONTANA
STATE HIGHWAY COMMISSION
LAND REQUIRED FOR RIGHT OF WAY
TETON COUNTY
SCALE 1" = 100' MAP COMPLETED