PLANS
NOT
TO
SCALE

FED. ROAD DIST. NO.	STATE OF MONTANA	FED. AID PROJECT NUMBERS CONST. NO.	R/W NO.	STATE NO.	SHEET NO.	TOTAL SHEETS
8		I-IG-90-3(27)172	I-IG-90-3(21)172	8903-21	1	20

GARRISON EAST & WEST

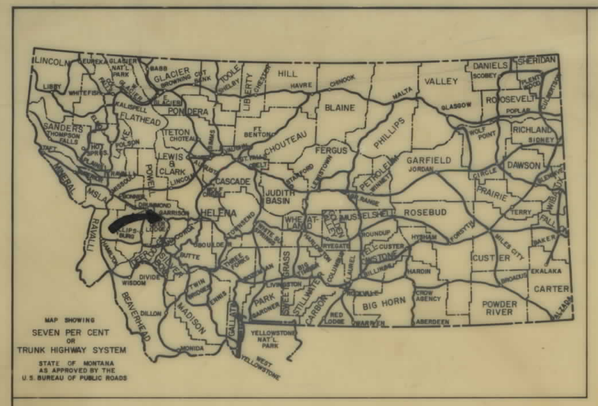

STATE OF MONTANA

STATE HIGHWAY COMMISSION

RIGHT OF WAY PLAN OF FEDERAL AID PROJECT NO. I-IG-90-3(21)172 R/W I-IG-90-3(27)172 CONST.

GARRISON EAST & WEST

7.025 MILES 4 LANE

0.508 MILES ADD 2 LANE

CONVENTIONAL SIGNS

RIGHT OF WAY LINE
CENTERLINE (℄) OR PROJECTED LINE
STK'D. CENTERLINE
PARCEL NUMBER
OWNERSHIP BOUNDARY
R/W LINE EXISTING R/W LT. OR RT.
PRESENT TRAVELED WAY (P.T.W.)
R/W LINE FENCED
RAILROAD R/W
CONSTRUCTION LIMITS CUT FILL
FENCE LINE
CONTROL OF ACCESS WITH FENCE
CONTROL OF ACCESS WITHOUT FENCE
GATE IN FENCE
CATTLE GUARD=24'
STATE & NATIONAL BORDER LINES
CITY OR TOWN LIMITS LINE
COUNTY LINE
RESERVATION LINE
TOWNSHIP & SECTION LINE
1/2 SECTION LINE
1/4 SECTION LINE
SECTION CORNER FOUND UNFOUND
1/4 SECTION COR.
1/16 SECTION COR.
CENTER OF SECTION
TELEPHONE OR TELEGRAPH POLES IN PLACE
POWER POLES IN PLACE
TEL. OR TEL. OR POWER POLES TO BE MOVED
NEW PIPES
OLD PIPES IN PLACE
OUTLET DITCH
INLET DITCH
DITCHES
CHANNEL CHANGES
BRIDGE
RAILROADS

INDEX

PARCEL NO.	OWNERSHIPS	SHEET NO.
1	WILLIAM M. & KATHRYN KNOP	3-4
2	BURLINGTON NORTHERN R. R.	3-5
3	WILLIAM M. & KATHRYN KNOP	4-6, 19-20
4	RAYMOND C. & HAZEL SPANGLER	6
5	ROMAN CATHOLIC BISHOP OF HELENA	6
6	JOSEPH & MABEL BENTCIK	6
7	EDWARD G. & AMELIA GERDTS	6
8	BURLINGTON NORTHERN R. R.	6-7, 19-20
8 L1	ALBERTA E. VON BERGEN & LYNN M. NIEBERG	6
8 L2	EMILY L. SEAGRAVES	6
8 L3	FRANCES M. & MARY A. GILMAN JR.	6
8 L4	ROY E. & MAE S. BURKE	6
8 L5	DELETE	
8 L6	EMILY L. SEAGRAVES	6
8 L7	GLEN LEE	6
8 L8	GLEN M. & GRACE M. LEE	6
8 L9	R. L. BURKE	6
8 L10	HUSKY OIL CO.	6
8 L11	CARL SLENKER	6
8 L12	EMILY L. SEAGRAVES	6
8 L13	HELENA CHAMBER OF COMMERCE	6
8 L14	CARL SLENKER	6
8 L15	WARREN W. WELCH	6
8 L16	RICHARD C. VON BERGEN	6-7
8 L17	H. & O. TIE & TIMBER CO.	7
8 L18	DELETED	
9	HEIRS OF MARGARET GERDTS ET AL	7
10	EDWARD C. & MARGARET K. LAHMAN	7-8
11	BURLINGTON NORTHERN R.R.	8
11 L1	E. C. LAHMAN	8
12	EDWARD C. & MARGARET K. LAHMAN	8-10
13	OTTO GERDTS	9
14	EDWARD C. & MARGARET K. LAHMAN	10-11
15	WILLIAMS & TAVENNER	10-12
16	GARY & LYNN TAVENNER	12-15
17	FRED D. & BRUCE B. BENSON	13-17
18	DELETE	18
16.1	RANCH WEST, INC.	13-14-15
8L-19	McGILLIVARY	6
19	DELETED	6A
20	DELETED	6A
16.1A	RANCH WEST INC.	13-14
16.2	CLYDE A. & ALICE PERSONS	14
8L 20	JOSEPH & MABEL BENTCIK	6
8L-21	WARREN W. WELCH	6A

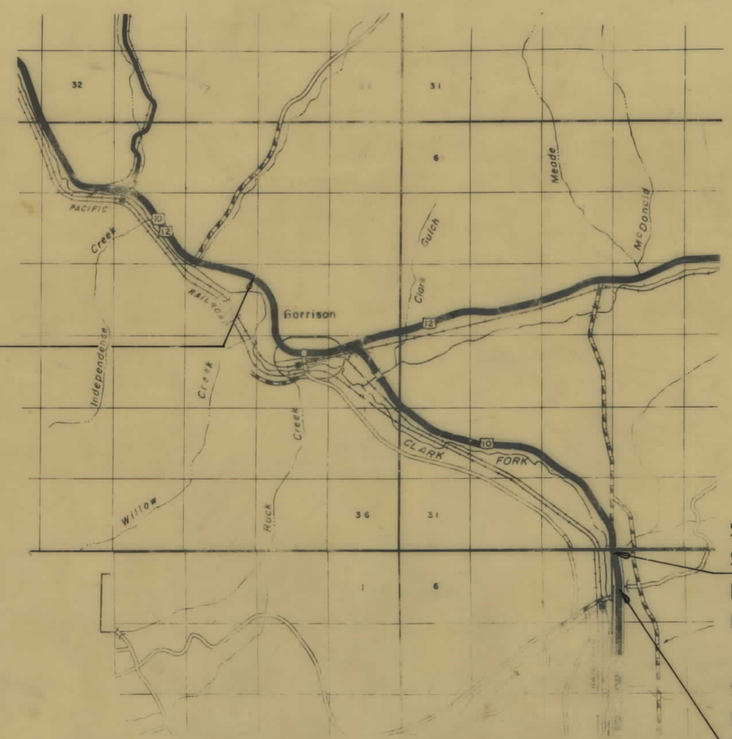

STA. 707+16.4
END I-IG 90-3(23)166 CONST.
END I-IG 90-3(20)166 R/W
STA. 0+00
BEGIN I-IG 90-3(27)172 CONST.
BEGIN I-IG 90-3(21)172 R/W

STA. 363+40.86 I-IG 90-3(21)172 R/W
STA. 7+74.9 I 90-3(2)179
END 4 LANE
BEGIN ADD 2 LANE

STA. 390+22.6
END I-IG 90-3(27)172 CONST.
END I-IG 90-3(21)172 R/W
STA. 34+52.4 I 90-3(2)179

STATE HIGHWAY COMMISSION OF MONTANA

APPROVED:

June 9 1971

Lewis M. Chittim
STATE HIGHWAY ENGINEER

STATE OF MONTANA REGISTERED No. 1745 LEWIS M. CHITTIM CIVIL ENGINEER AND LAND SURVEYOR

U.S. DEPARTMENT OF TRANSPORTATION
FEDERAL HIGHWAY ADMINISTRATION
BUREAU OF PUBLIC ROADS

APPROVED

DIVISION ENGINEER DATE

STATE APPROVAL
12-20-71, 5-2-72, 11-13-72
1-15-73 8-1-73
12-6-74, 7/13/76, 11-15-76

FHWA APPROVAL
APPROVED FOR
3-7-72
3-26-73
12-21-74
10-18-76
6-11-71
6-20-71
2-6-72
11-13-73

I-IG 90-3(21)172 SHT 1 OF 21

FED. ROAD DIST. NO.	STATE OF MONTANA	FED. AID PROJECT NUMBERS CONST NO.	R/W NO.	STATE NO	SHEET NO.	TOTAL SHEETS
8		I-IG-90-3(27)172	I-IG-90-3(21)172	8903-21	2	20

GARRISON EAST & WEST

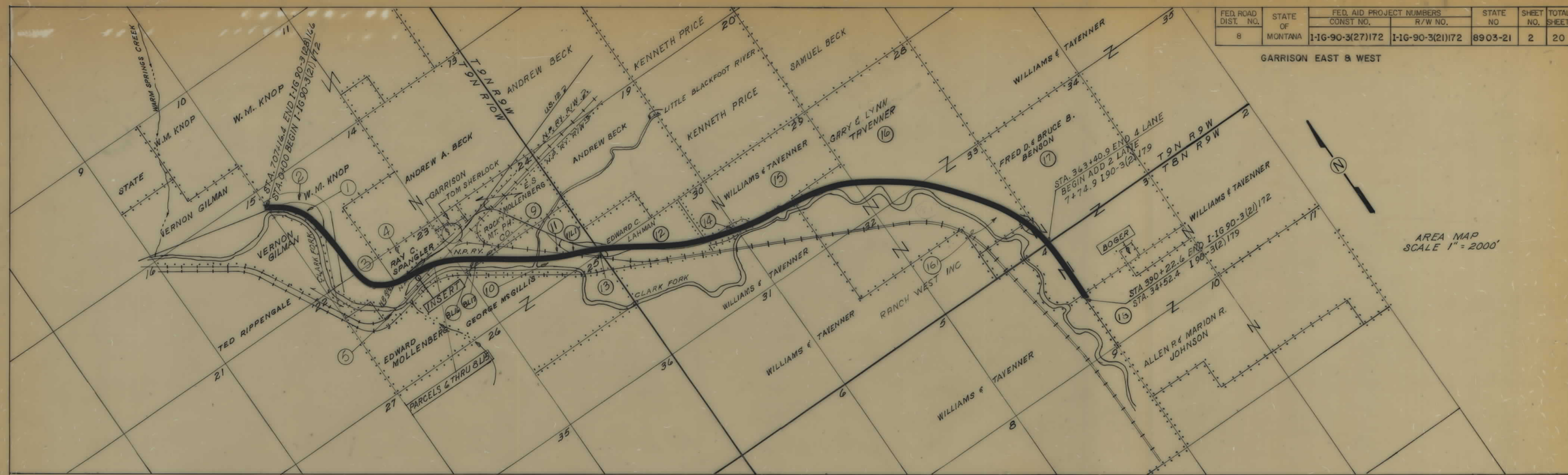

STATE OF MONTANA
STATE HIGHWAY COMMISSION
LAND REQUIRED FOR RIGHT OF WAY
POWELL COUNTY
SCALE 1" = ____ MAP COMPLETED ____

I-IG 90-3(21)172 SHT 2 OF 21

FED. ROAD DIST. NO.	STATE OF MONTANA	FED. AID PROJECT NUMBERS CONST. NO.	R/W NO.	STATE NO.	SHEET NO.	TOTAL SHEETS
8		I-IG-90-3(27)172	I-IG-90-3(21)172	8903-21	3	20

OWNERSHIPS

PARCEL	NAME	ADDRESS	TOTAL AREA	GROSS R/W AREA	P. T. W. AREA	AREA TO BE ACQUIRED	REMAINDER LEFT	REMAINDER RIGHT	CONST. PERMIT AREA
1	WILLIAM M. & KATHRYN KNOP	GARRISON, MONT.	3433.59	SEE	SHEET 4				
2	BURLINGTON NORTHERN			SEE	SHEET 5				

GARRISON EAST & WEST

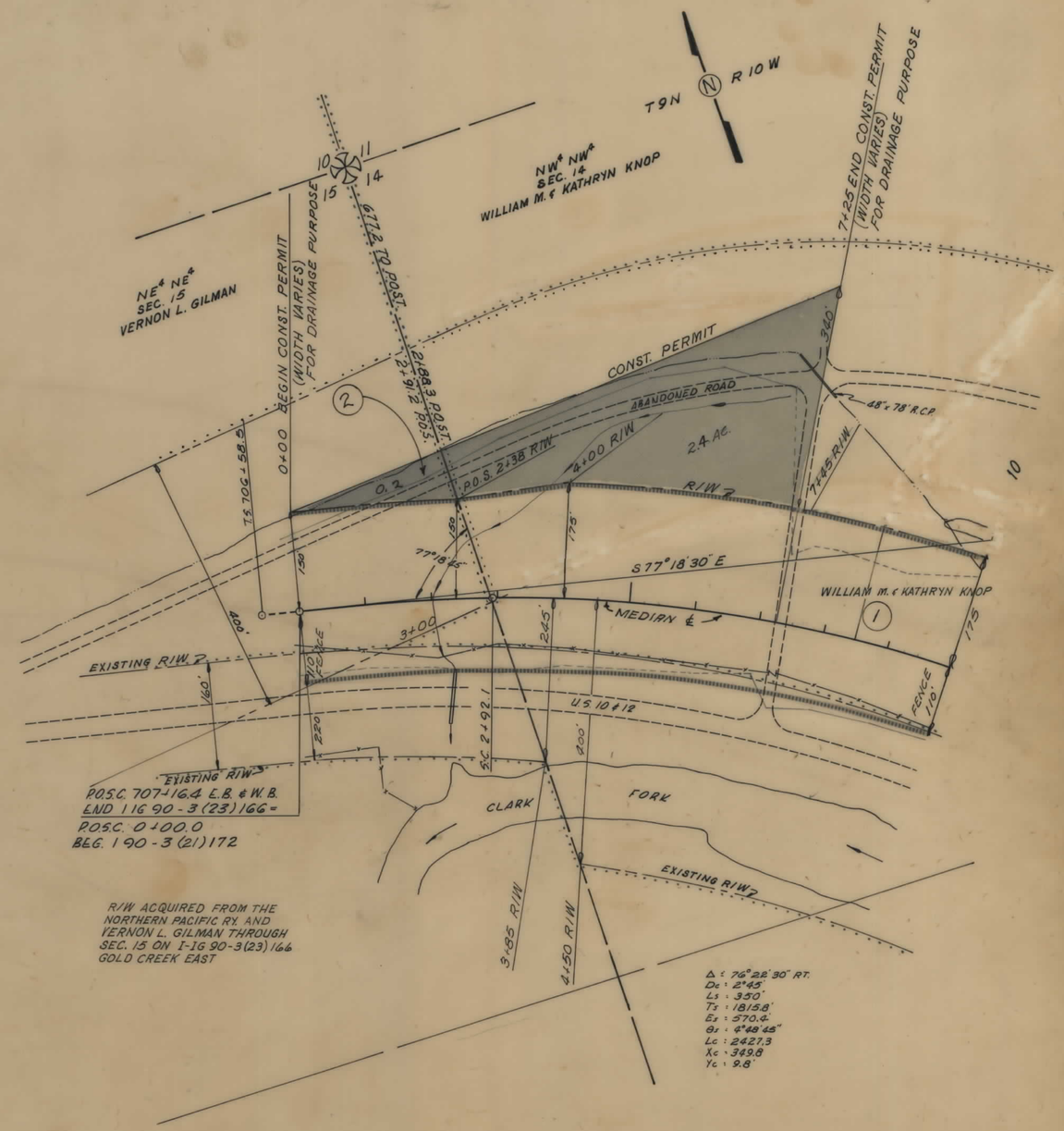

STATE APPROVAL
12-20-71, 8-18-72
12-29-76

CONSTRUCTION LIMITS	
TOP OF CUT	
TOE OF FILL	
MAP TRANS. TO R/W	
MAP REVISED	
B.P.R. APPROVAL	6-11-71 Acquire 8-7-72; 10-19-76

STATE OF MONTANA
STATE HIGHWAY COMMISSION
LAND REQUIRED FOR RIGHT OF WAY
POWELL COUNTY
SCALE 1" = 100' MAP COMPLETED

I-IG 90-3(21)172 SHT 3 OF 21

FED. ROAD DIST. NO.	STATE OF MONTANA	FED. AID PROJECT NUMBERS CONST. NO.	R/W NO.	STATE NO.	SHEET NO.	TOTAL SHEETS
8		I-IG-90-3(27)172	I-IG-90-3(21)172	8903-21	4	20

GARRISON EAST & WEST

OWNERSHIPS

PARCEL	NAME	ADDRESS	TOTAL AREA	GROSS R/W AREA	P. T. W. AREA	AREA TO BE ACQUIRED	REMAINDER LEFT	REMAINDER RIGHT	CONST EASEMENT AREA
1	WILLIAM M. & KATHRYN KNOP	GARRISON, MONT.	3433.59	15.9		15.9			2.4
2	BURLINGTON NORTHERN	SEE SHEET 5							
3	WILLIAM M. & KATHRYN KNOP	SEE SHEET 6							

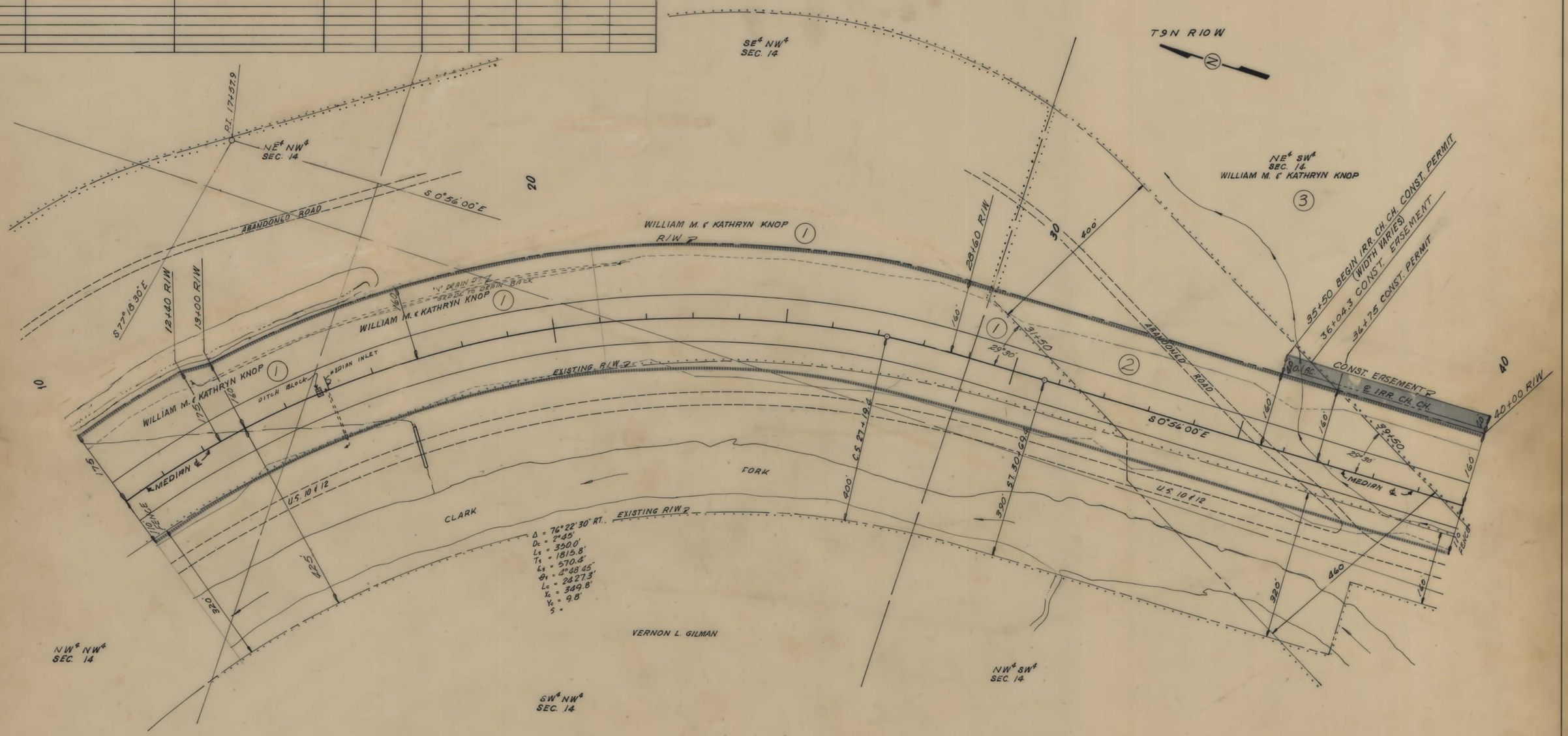

STATE APPROVAL
12-20-71, 8-18-72, 12-29-76

CONSTRUCTION LIMITS	
TOP OF CUT	
TOE OF FILL	
MAP TRANS. TO R/W	
MAP REVISED	
B.P.R. APPROVAL	6-11-71 Acquire 8-7-72 10-19-76

STATE OF MONTANA
STATE HIGHWAY COMMISSION
LAND REQUIRED FOR RIGHT OF WAY
POWELL COUNTY
SCALE 1" = 100' MAP COMPLETED

I-IG 90-3(21)172 SHT 4 OF 21

FED. ROAD DIST. NO.	STATE OF MONTANA	FED. AID PROJECT NUMBERS CONST. NO.	FED. AID PROJECT NUMBERS R/W NO.	STATE NO.	SHEET NO.	TOTAL SHEETS
8		I-IG-90-3(27)172	I-IG-90-3(21)172	8903-21	5	20

GARRISON EAST & WEST

OWNERSHIPS

PARCEL	NAME	ADDRESS	TOTAL AREA	GROSS R/W AREA	P. T. W. AREA	AREA TO BE ACQUIRED	REMAINDER LEFT	REMAINDER RIGHT	CONST. EASEMENT AREA
3	WILLIAM M. & KATHRYN KNOP	GARRISON, MONTANA	3433.59	SEE	SHEET	6			
2	BURLINGTON NORTHERN R.R.			4.2		4.2			0.3
4	RAYMOND C. & HAZEL L. SPANGLER	BUTTE, MONTANA	66.0	SEE	SHEET	6			

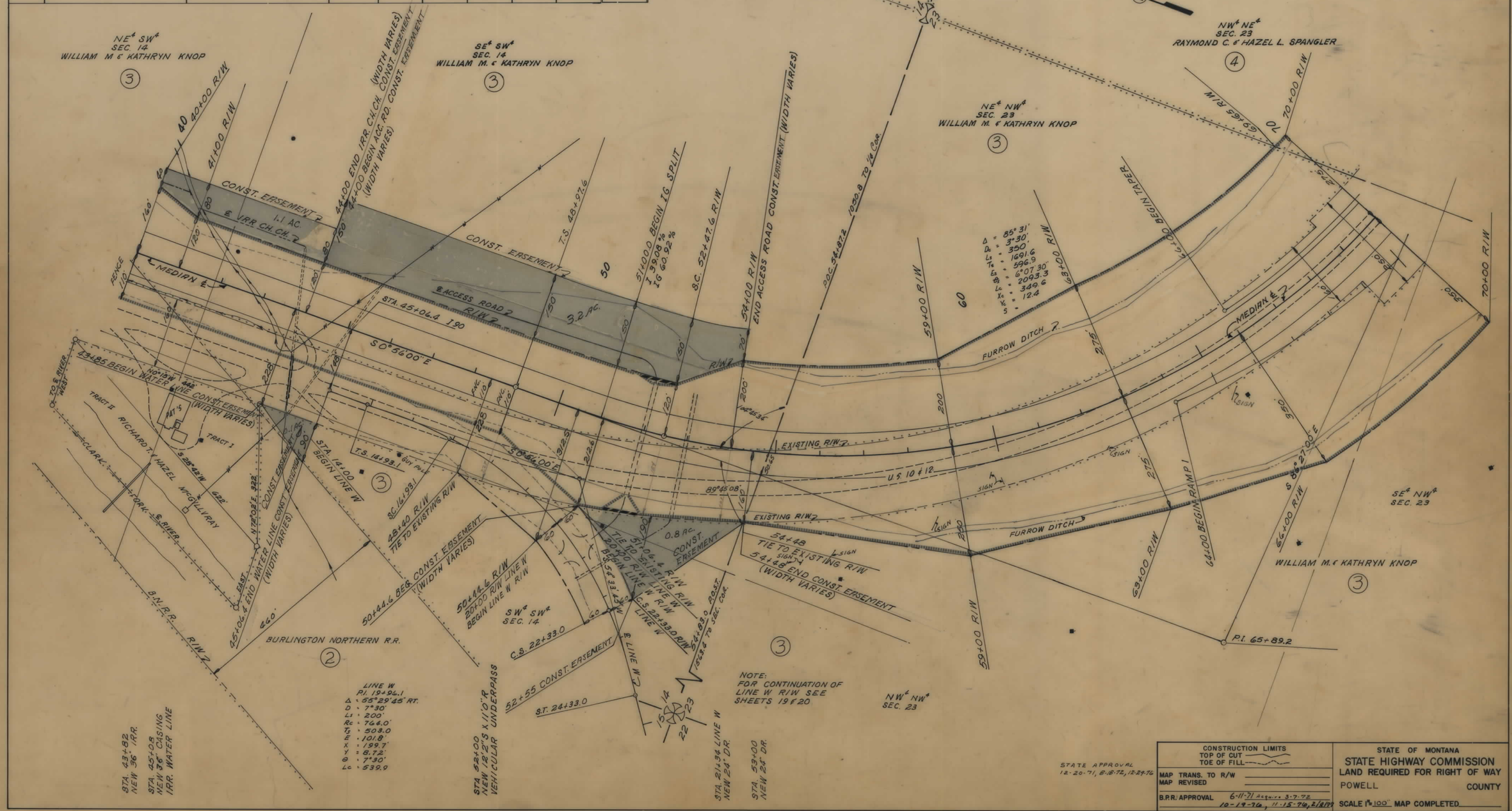

I-IG 90-3(21)172 SHT 5 OF 21

FED. ROAD DIST. NO.	STATE OF MONTANA	FED. AID PROJECT NUMBERS CONST. NO.	FED. AID PROJECT NUMBERS R/W NO.	STATE NO.	SHEET NO.	TOTAL SHEETS
8		I-IG-90-3(27)172	I-IG-90-3(21)172	8903-21	6	20

OWNERSHIPS

PARCEL	NAME	ADDRESS	TOTAL AREA	GROSS R/W AREA	P. T. W. AREA	AREA TO BE ACQUIRED	REMAINDER LEFT	REMAINDER RIGHT	CONST. EASEMENT AREA
3	WILLIAM M. & KATHRYN KNOP	GARRISON, MONT.	3433.59	38.2	11.2	27.0			5.2
4	RAYMOND C. & HAZEL L. SPANGLER	BUTTE MONT.	66.0	9.3	4.3	5.0	56.7	—	
5	ROMAN CATHOLIC BISHOP OF HELENA	HELENA, MONT.	18.000	18.000 ac	—	18.000 ac	—	—	
6	JOSEPH & MABEL BENTCIK	GARRISON, MONT.	17.600 ac	3.600 ac	—	3.600 ac	—	14.000 ac	
7	EDWARD G. & AMELIA GERDTS	BELMONT, CALIF.	15.000 ac	12.300 ac	—	12.300 ac	—	2.700 ac	
8	BURLINGTON NORTHERN R.R.	SEE SHEET 7							
8L-1	ALBERTA E. VON BERGEN & LYNN M. NIEBERG	GARRISON, MONT.	36.350 ac	36.350 ac	—	36.350 ac	—	—	
8L-2	EMILY L. SEAGRAVES	GARRISON, MONT.	7.920 ac	7.920 ac	—	7.920 ac	—	—	
8L-3	FRANCES M. & MARY A. GILMAN JR.	GARRISON, MONT.	4.200 ac	4.200 ac	—	4.200 ac	—	—	
8L-4	ROY L. & MAE S. BURKE	GARRISON, MONT.	6.750 ac	6.750 ac	—	6.750 ac	—	—	
8L-5	DELETE				—		—	—	
8L-6	EMLY L. SEAGRAVES	GARRISON, MONT.	52.442 ac	52.442 ac	—	52.442 ac	—	—	
8L-7	GLEN LEE	GARRISON, MONT.	25.983 ac	25.983 ac	—	25.983 ac	—	—	
8L-8	GLEN M. & GRACE M. LEE	GARRISON, MONT.	22.500 ac	22.500 ac	—	22.500 ac			
8L-9	R. L. BURKE	GARRISON, MONT.	4.29 AC.	2.7 AC.	—	2.7 AC.	1.6 AC.	—	
8L-10	HUSKY OIL CO.		9.150 ac	9.150 ac	—	9.150 ac	—	—	
8L-11	CARL SLENKER	GARRISON, MONT.	16.000 ac	16.000 ac	—	16.000 ac	—	—	
8L-12	EMILY L. SEAGRAVES	GARRISON, MONT.	33.250 ac	33.250 ac	—	33.250 ac	—	—	
8L-13	HELENA CHAMBER OF COMMERCE	HELENA, MONT.	400 ac	400 ac	—	400 ac	—	—	
8L-14	CARL SLENKER	GARRISON, MONT.	57.572 ac	16.800 ac	—	16.800 ac	40.772 ac	—	
8L-15	WARREN W. WELCH	GARRISON, MONT.	51.680 ac	10.200 ac	—	10.200 ac	41.480 ac	—	13.320 ac
8L-16	RICHARD C. VON BERGEN	GARRISON, MONT.			SHEET 7				
8L18	DELETED								
1E3	WILLIAM M. & KATHRYN KNOP	GARRISON, MONT.	3433.59	54.1	11.2	42.9	3324.9	54.6	5.9
8L-19	McGILLVARY				NEGOTIATION ONLY				
8L-20	JOSEPH BENTCIK "DISPUTED RAILROAD R/W CLAIMED BY BENTCIK					3.4 AC			

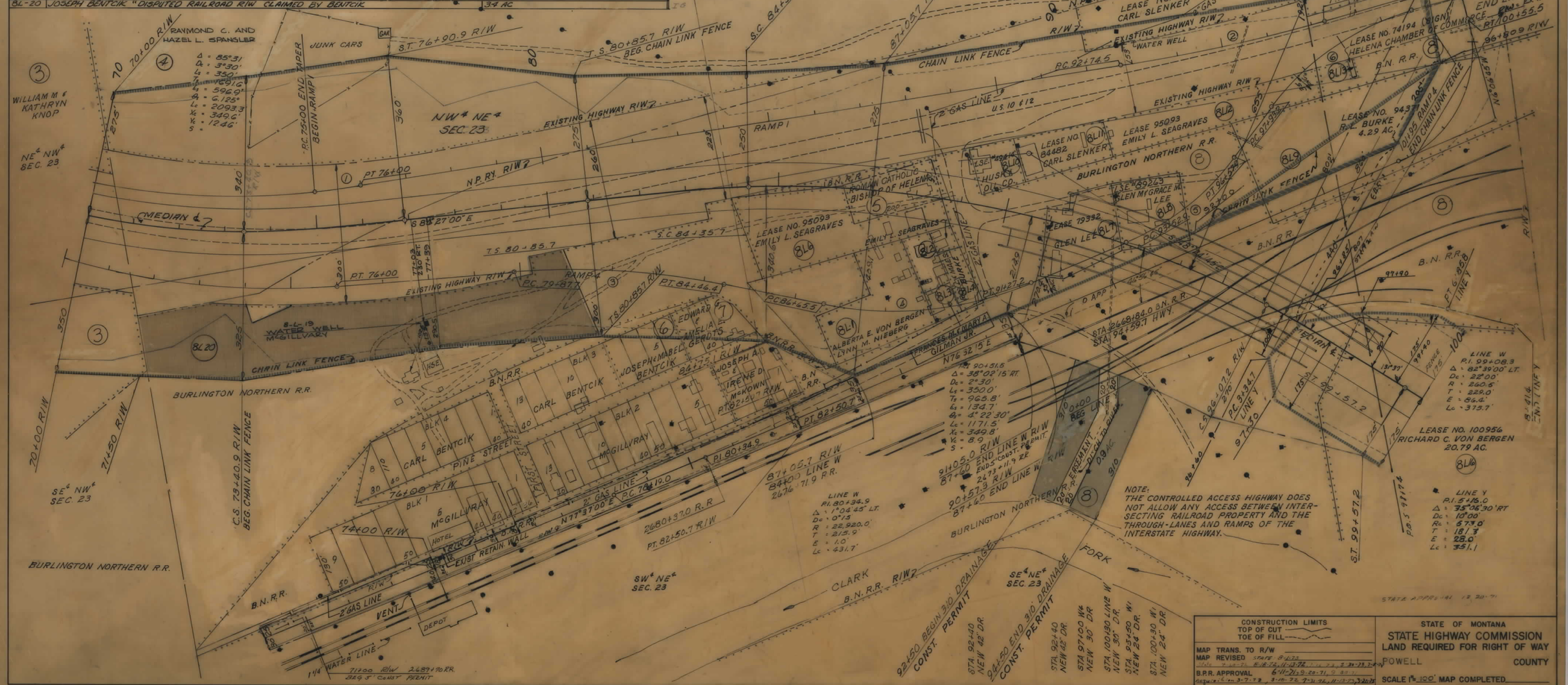

I-IG 90-3(21)172 SHT 6 OF 21

FED. ROAD DIST. NO.	STATE OF MONTANA	FED. AID PROJECT NUMBERS CONST. NO.	FED. AID PROJECT NUMBERS R/W NO.	STATE NO.	SHEET NO.	TOTAL SHEETS
8		I-IG-90-3(27)127	I-IG-90-3(21)172	8903-21	6A	20

OWNERSHIPS

PARCEL	NAME	ADDRESS	TOTAL AREA	GROSS R/W AREA	P. T. W. AREA	AREA TO BE ACQUIRED	REMAINDER LEFT	REMAINDER RIGHT	CONST. EASE. AREA
8L-15	WARREN W. WELCH	GARRISON, MONTANA	51,680 ±'	10,200 ±'		10,200 ±'	41,480 ±'		13,320 ±'
19	DELETED								
20	DELETED								
8L-21	WARREN W. WELCH	GARRISON, MONTANA		2,800 ±'					

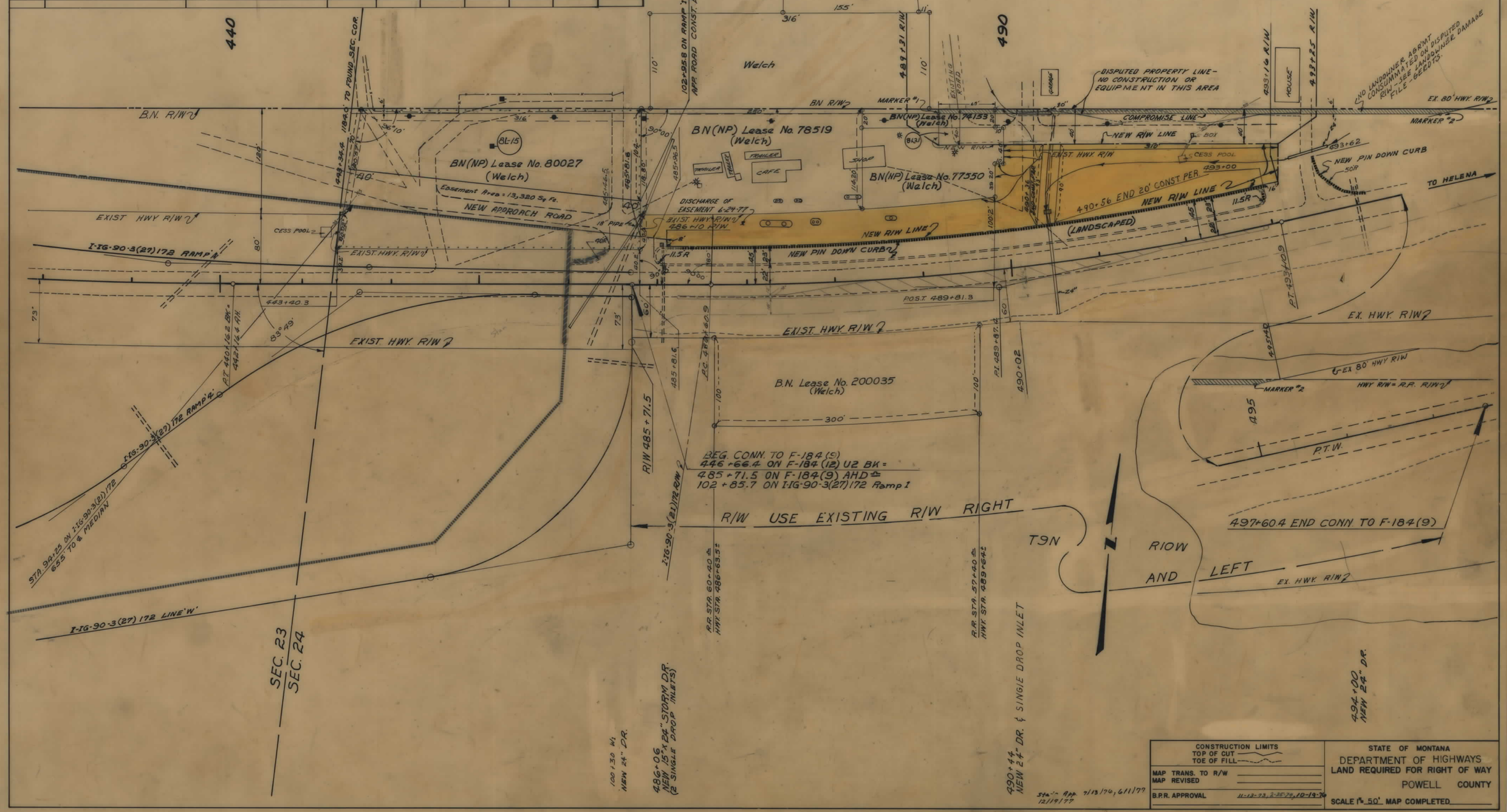

CONSTRUCTION LIMITS	
TOP OF CUT	
TOE OF FILL	
MAP TRANS. TO R/W	
MAP REVISED	
B.P.R. APPROVAL	11-12-73, 2-25-74, 10-19-76

STATE OF MONTANA
DEPARTMENT OF HIGHWAYS
LAND REQUIRED FOR RIGHT OF WAY
POWELL COUNTY
SCALE 1" = 50'. MAP COMPLETED

I-IG 90-3(21)172 SHT 6A OF 21

FED. ROAD DIST. NO.	STATE OF MONTANA	FED. AID PROJECT NUMBERS CONST. NO.	FED. AID PROJECT NUMBERS R/W NO.	STATE NO.	SHEET NO.	TOTAL SHEETS
8		I-IG-90-3(27)172	I-IG-90-3(21)172	8903-21	7	20

GARRISON EAST & WEST

OWNERSHIPS

PARCEL	NAME	ADDRESS	TOTAL AREA	GROSS R/W AREA	P. T. W. AREA	AREA TO BE ACQUIRED	REMAINDER LEFT	REMAINDER RIGHT	CONST. PERMIT AREA	
8	BURLINGTON NORTHERN R.R.			53.1		53.1			3.1	IG
8L16	RICHARD C. VON BERGEN	GARRISON, MONT.	17.32	7.1	—	7.1	5.7	4.5		IG
10	EDWARD C. & MARGARET KATHERINE LAHMAN	GARRISON, MONT.	415.91	SEE	SHEET	8				
9	HEIRS OF MARGARET GERDTS, ETAL			1.0		1.0				IG
8L17	H.&O. TIE & TIMBER CO.	GARRISON, MONT.	18' ACCESS ROAD							IG
8&9	BURLINGTON NORTHERN R.R.			54.3		54.3			3.1	

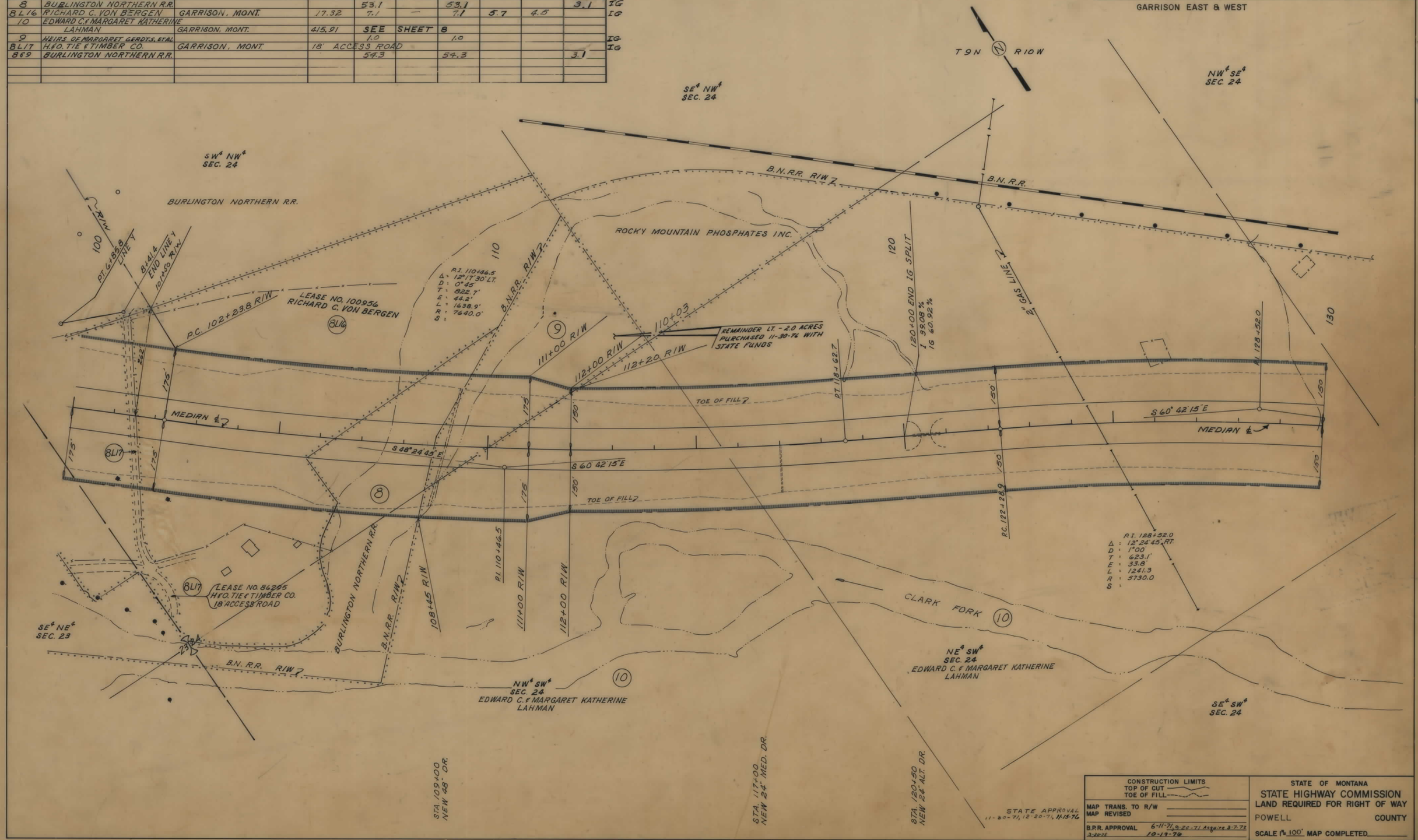

CONSTRUCTION LIMITS
TOP OF CUT
TOE OF FILL

MAP TRANS. TO R/W
MAP REVISED

B.P.R. APPROVAL 6-11-71, 9-20-71 Acquire 3-7-72 3-26-75 10-19-76

STATE OF MONTANA
STATE HIGHWAY COMMISSION
LAND REQUIRED FOR RIGHT OF WAY
POWELL COUNTY
SCALE 1" = 100' MAP COMPLETED

I-IG 90-3(21)172 SHT 7 OF 21

FED. ROAD DIST. NO.	STATE OF MONTANA	FED. AID PROJECT NUMBERS CONST. NO.	FED. AID PROJECT NUMBERS R/W NO.	STATE NO.	SHEET NO.	TOTAL SHEETS
8		I-IG-90-3(27)172	I-IG-90-3(21)172	8903-21	8	20

GARRISON EAST & WEST

OWNERSHIPS

PARCEL	NAME	ADDRESS	TOTAL AREA	GROSS R/W AREA	P. T. W. AREA	AREA TO BE ACQUIRED	REMAINDER LEFT	REMAINDER RIGHT	CONST. EASEMENT AREA
10	EDWARD C. & MARGARET								
	KATHERINE LAHMAN	GARRISON, MONT.		31.1	—	31.1			1.4
11	BURLINGTON NORTHERN R.R.		SEE SHEET 9						
11 L1	E. C. LAHMAN	GARRISON, MONT.	PRIVATE	ROAD	X-ING				
12	EDWARD C. & MARGARET		SEE	SHEET	10				
	KATHERINE LAHMAN	GARRISON, MONT.							

14.6 AC. I-IG 90
16.5 AC. I 90
IG
IG

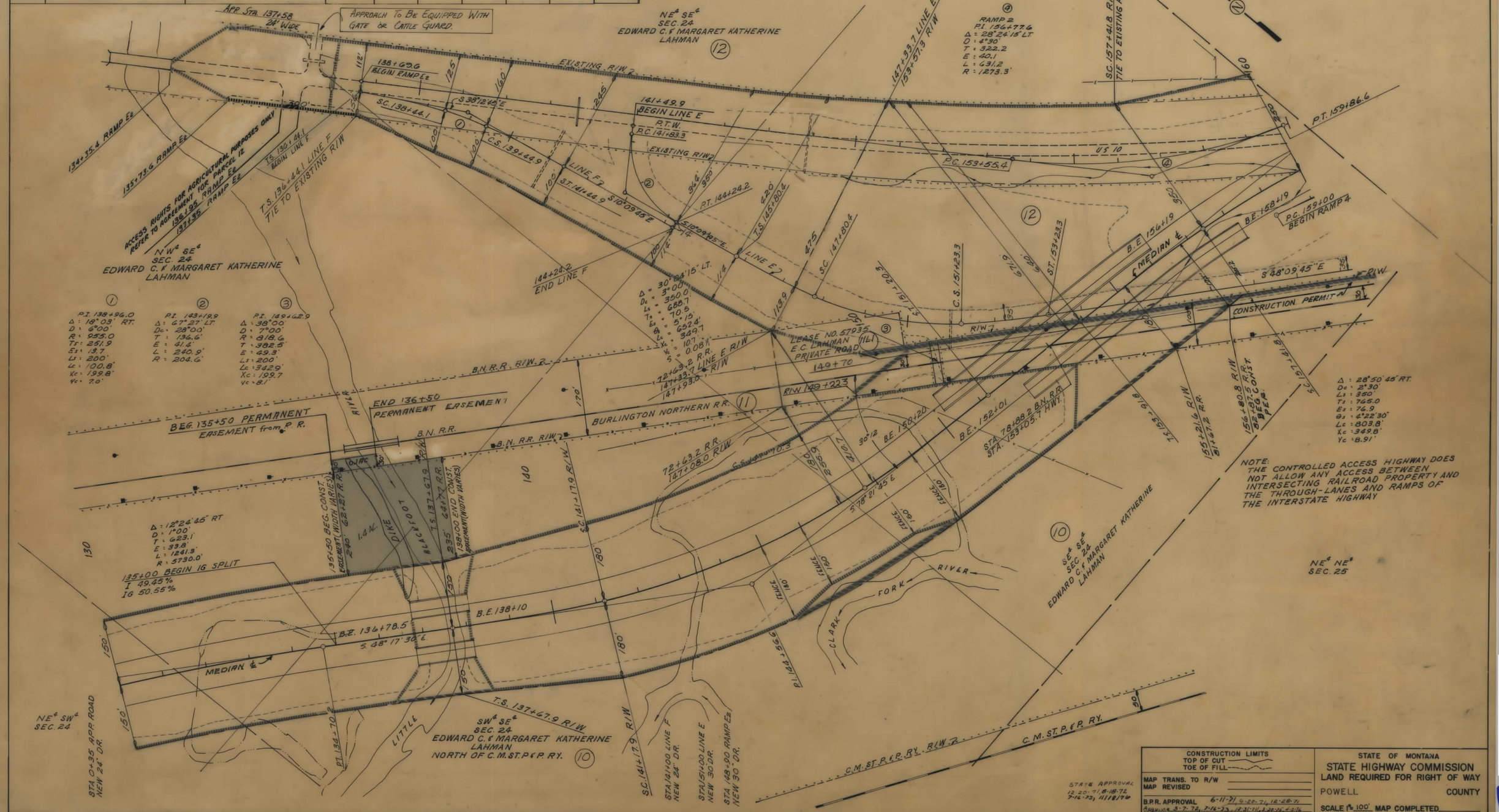

CONSTRUCTION LIMITS
TOP OF CUT
TOE OF FILL

MAP TRANS. TO R/W
MAP REVISED

B.P.R. APPROVAL 6-11-71, 9-20-71, 12-28-71
August 8-7-72, 7-16-73, 12-21-76, 2-28-76, 4-1-76

STATE OF MONTANA
STATE HIGHWAY COMMISSION
LAND REQUIRED FOR RIGHT OF WAY
POWELL COUNTY
SCALE 1" = 100' MAP COMPLETED

REDUCE TO 7.9"

I-IG 90-3(21)172 SHT 8 OF 21

FED. ROAD DIST. NO.	STATE OF MONTANA	FED. AID PROJECT NUMBERS CONST. NO.	FED. AID PROJECT NUMBERS R/W NO.	STATE NO.	SHEET NO.	TOTAL SHEETS
8		I-IG-90-3(27)172	I-IG-90-3(21)172	8903-21	9	20

GARRISON EAST & WEST

OWNERSHIPS

PARCEL	NAME	ADDRESS	TOTAL AREA	GROSS R/W AREA	P. T. W. AREA	AREA TO BE ACQUIRED	REMAINDER LEFT	REMAINDER RIGHT	CONST. PERMIT	
11	BURLINGTON NORTHERN R.R.			2.8 AC.	-	2.8 AC.		—	1.1	IG
12	EDWARD C. & MARGARET K. LAHMAN	GARRISON, MONT.	415.91	SEE	SHEET	10				
13	OTTO GERDTS	DECEASED	0.2	0.2	—	0.2	—	—		

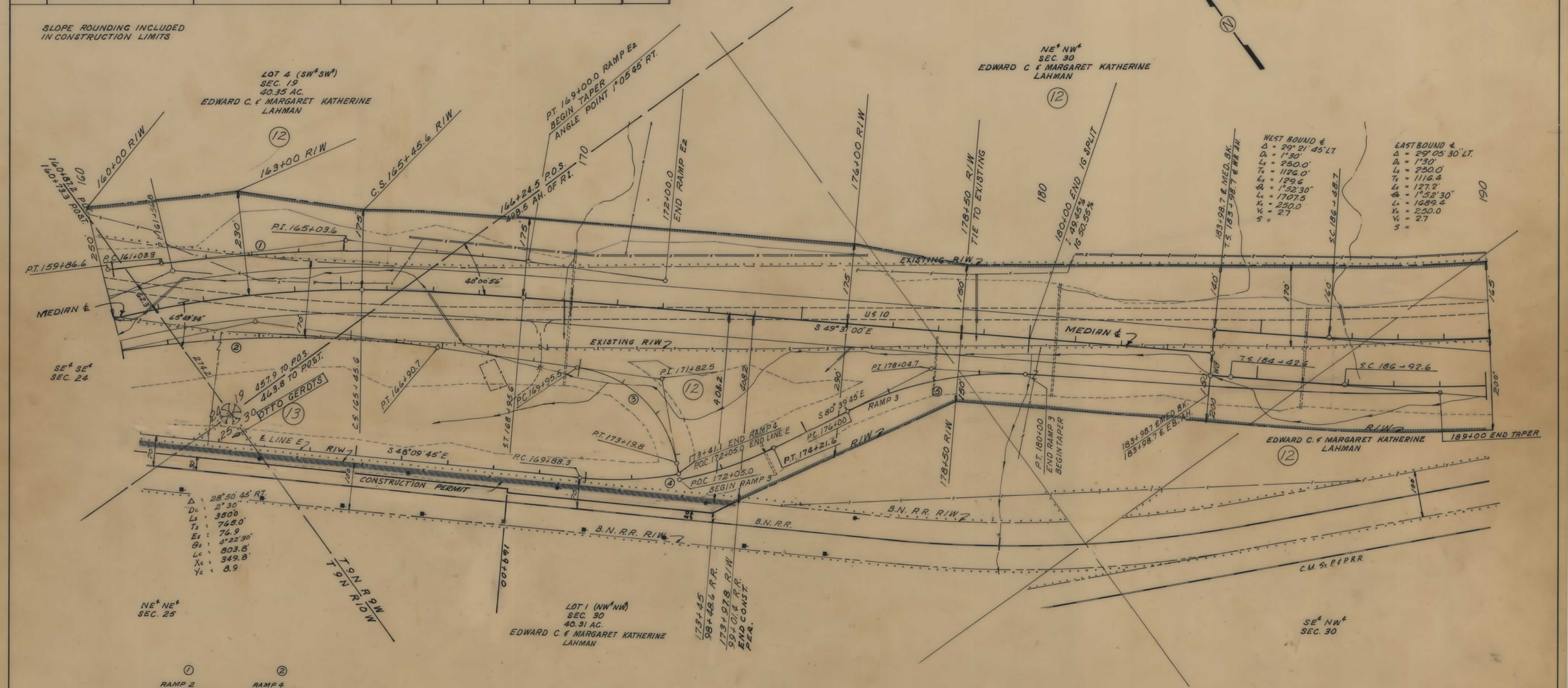

CONSTRUCTION LIMITS
TOP OF CUT
TOE OF FILL

MAP TRANS. TO R/W
MAP REVISED

B.P.R. APPROVAL 6-11-71, 9-20-71 Acquire 3-7-72, 12-31-74, 3-28-75, 11-3-76

STATE OF MONTANA
STATE HIGHWAY COMMISSION
LAND REQUIRED FOR RIGHT OF WAY
POWELL COUNTY
SCALE 1" = 100' MAP COMPLETED

I-IG 90-3(21)172 SHT 9 OF 21

FED. ROAD DIST. NO.	STATE OF MONTANA	FED. AID PROJECT NUMBERS CONST. NO.	R/W NO.	STATE NO.	SHEET NO.	TOTAL SHEETS
8		I-IG-90-3(27)172	I-IG-90-3(21)172	8903-21	10	20

GARRISON EAST & WEST

OWNERSHIPS

PARCEL	NAME	ADDRESS	TOTAL AREA	GROSS R/W AREA	P. T. W. AREA	AREA TO BE ACQUIRED	REMAINDER LEFT	REMAINDER RIGHT	CONST. EASEMENT AREA
12	EDWARD C & MARGARET								
	KATHERINE LAHMAN	GARRISON, MONTANA	415.91	39.6		39.6			
15	WILLIAMS & TAVENNER	DEER LODGE, MONTANA	21,440	SEE	SHEET	12			
14	EDWARD C. & MARGARET								
	KATHERINE LAHMAN	GARRISON, MONT.							

{10.1 AC. I-IG 90
{29.5 AC. I 90

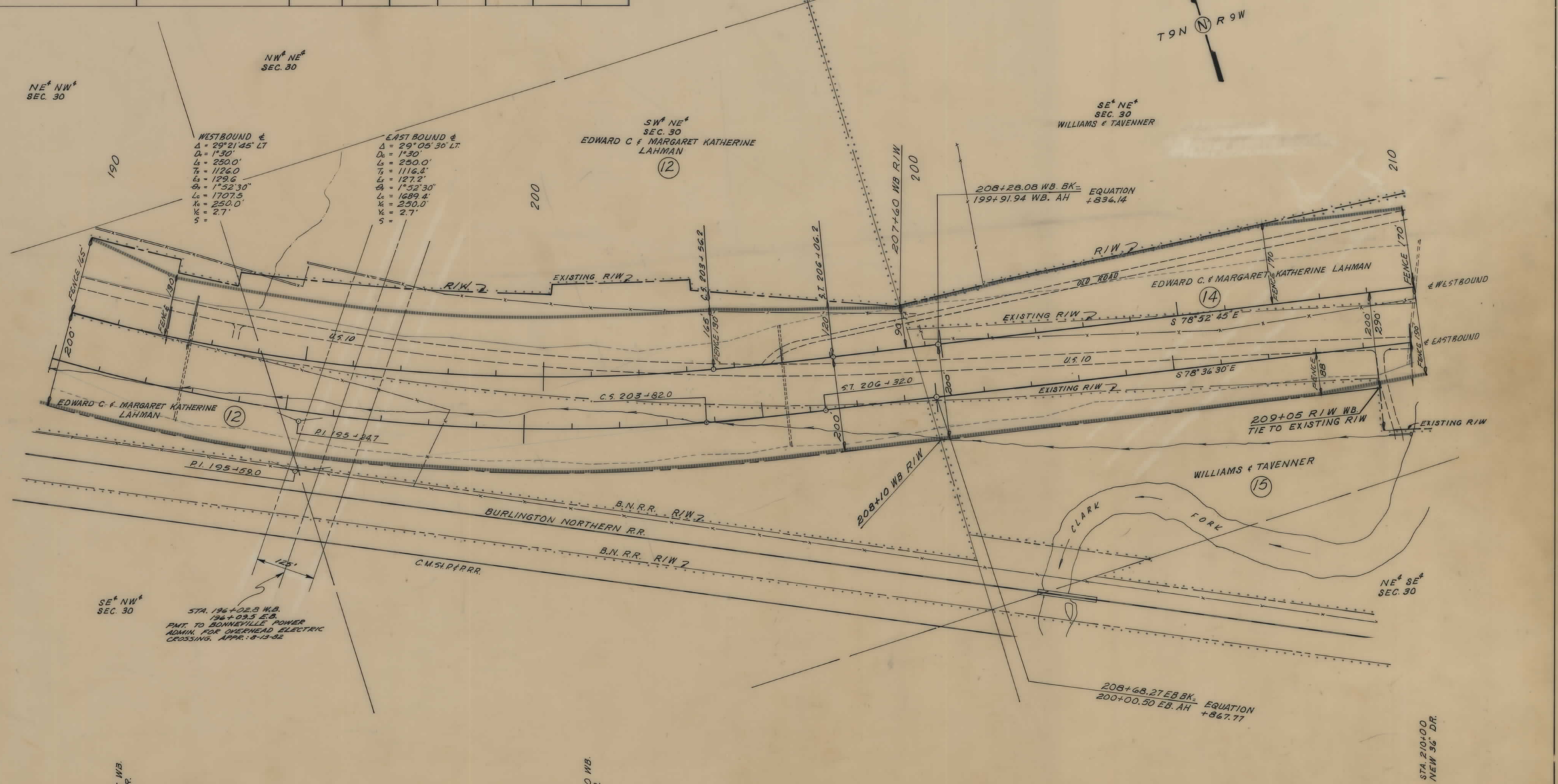

STATE APPROVAL 12-20-71, 8-18-72

CONSTRUCTION LIMITS TOP OF CUT / TOE OF FILL	STATE OF MONTANA STATE HIGHWAY COMMISSION LAND REQUIRED FOR RIGHT OF WAY
MAP TRANS. TO R/W	POWELL COUNTY
MAP REVISED	
B.P.R. APPROVAL 6-11-71 Acquire 3-7-72, 3-20-75 4-18-80	SCALE 1" = 100' MAP COMPLETED

I-IG 90-3(21)172 SHT 10 OF 21

FED. ROAD DIST. NO.	STATE OF MONTANA	FED. AID PROJECT NUMBERS CONST. NO.	R/W NO.	STATE NO.	SHEET NO.	TOTAL SHEETS
8		I-IG-90-3(27)172	I-IG-90-3(21)172	8903-21	11	20

GARRISON EAST & WEST

OWNERSHIPS

PARCEL	NAME	ADDRESS	TOTAL AREA	GROSS R/W AREA	P. T. W. AREA	AREA TO BE ACQUIRED	REMAINDER LEFT	REMAINDER RIGHT	CONST. PERMIT AREA
14	EDWARD C & MARGARET								
	KATHERINE LAHMAN	GARRISON, MONT.		6.6	—	6.6			
15	WILLIAMS & TAVENNER	DEER LODGE, MONT.	SEE	SHEET	12				
10,12&14	EDWARD C & MARGARET								
	KATHERINE LAHMAN	GARRISON, MONT.	415.91	77.3		77.3	219.7	90.3	1.4

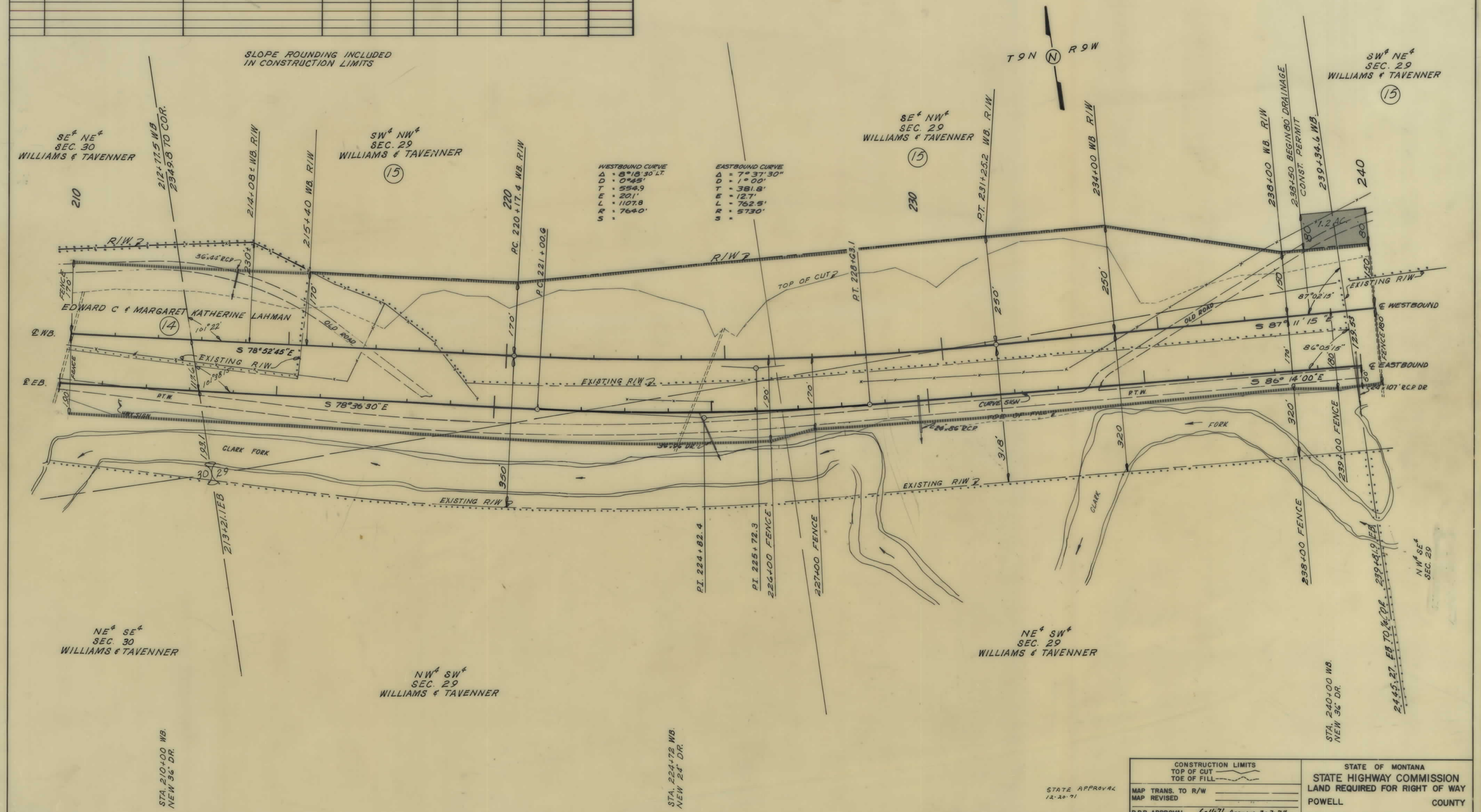

CONSTRUCTION LIMITS TOP OF CUT / TOE OF FILL	STATE OF MONTANA STATE HIGHWAY COMMISSION LAND REQUIRED FOR RIGHT OF WAY
MAP TRANS. TO R/W / MAP REVISED	POWELL COUNTY
B.P.R. APPROVAL 6-11-71 Acquire 3-7-78	SCALE 1" = 100' MAP COMPLETED

I-IG 90-3(21)172 SHT 11 OF 21

FED. ROAD DIST. NO.	STATE OF MONTANA	FED. AID PROJECT NUMBERS CONST. NO.	R/W NO.	STATE NO.	SHEET NO.	TOTAL SHEETS
8		I-IG-90-3(27)172	I-IG-90-3(21)172	8903-21	12	20

GARRISON EAST & WEST

OWNERSHIPS

PARCEL	NAME	ADDRESS	TOTAL AREA	GROSS R/W AREA	P. T. W. AREA	AREA TO BE ACQUIRED	REMAINDER LEFT	REMAINDER RIGHT	CONST. PERMIT AREA
15	WILLIAMS & TAVENNER	DEER LODGE, MONT.	21,878.6	15.5		15.5	366.7	21,871.4	1.2
16	GARY & LYNN TAVENNER	SEE SHEET		SEE	SHEET	15			

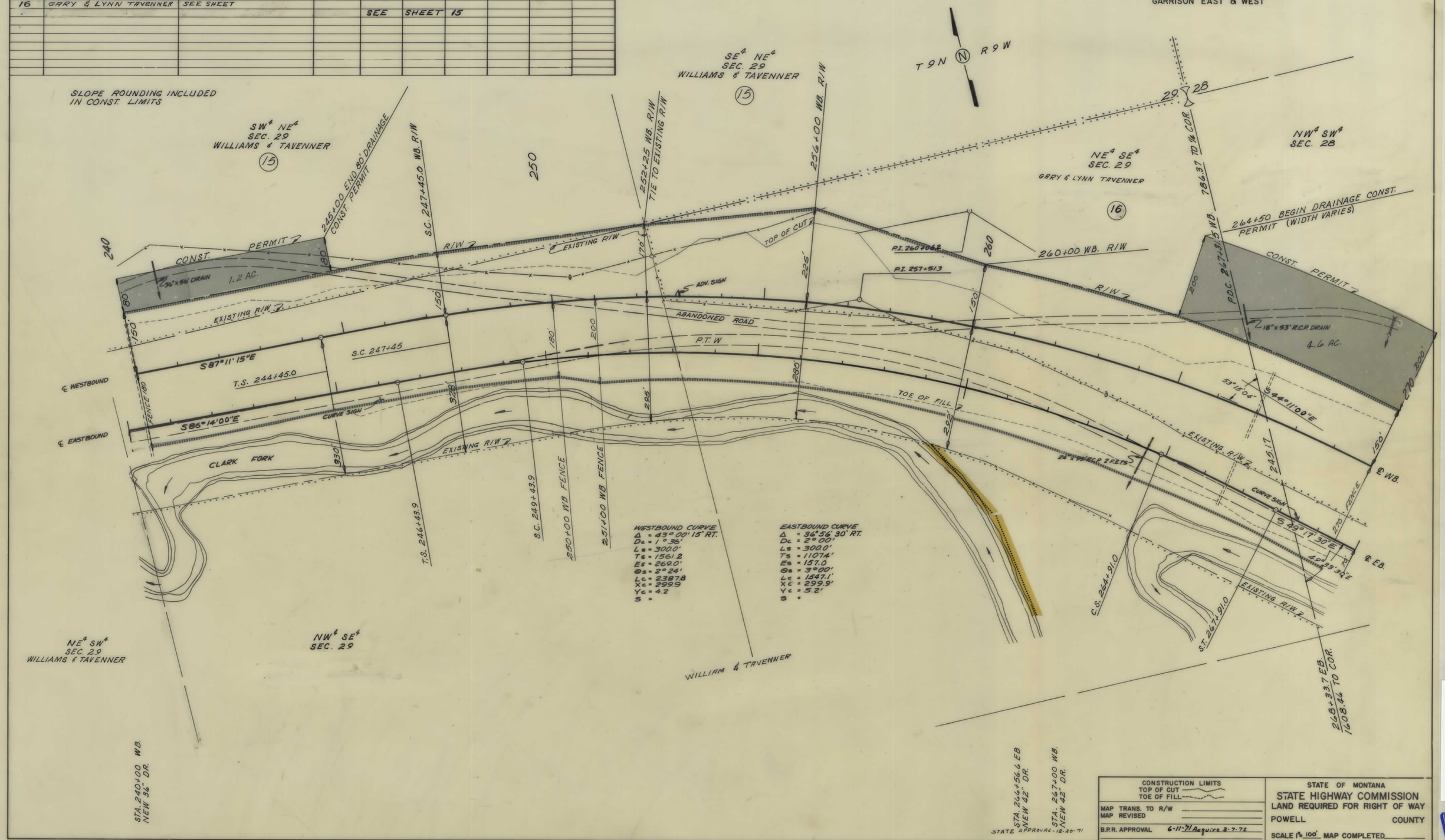

CONSTRUCTION LIMITS	STATE OF MONTANA
TOP OF CUT ———	STATE HIGHWAY COMMISSION
TOE OF FILL ———	LAND REQUIRED FOR RIGHT OF WAY
MAP TRANS. TO R/W	POWELL COUNTY
MAP REVISED	
B.P.R. APPROVAL 6-11-71 Acquire 3-7-72	SCALE 1" = 100' MAP COMPLETED

I-IG 90-3(21)172 SHT 12 OF 21

FED. ROAD DIST. NO.	STATE OF MONTANA	FED. AID PROJECT NUMBERS CONST. NO.	R/W NO.	STATE NO.	SHEET NO.	TOTAL SHEETS
8		I-IG-90-3(27)172	I-IG-90-3(21)172	8903-21	13	20

GARRISON EAST & WEST

OWNERSHIPS

PARCEL	NAME	ADDRESS	TOTAL AREA	GROSS R/W AREA	P. T. W. AREA	AREA TO BE ACQUIRED	REMAINDER LEFT	REMAINDER RIGHT	CONST. PERMIT AREA
16	GARY & LYNN TAVENNER		SEE	SHEET	15				
16.1	RANCH WEST INC.		SEE	SHEET	15				
16.1A	RANCH WEST INC.		SEE	SHEET	14				

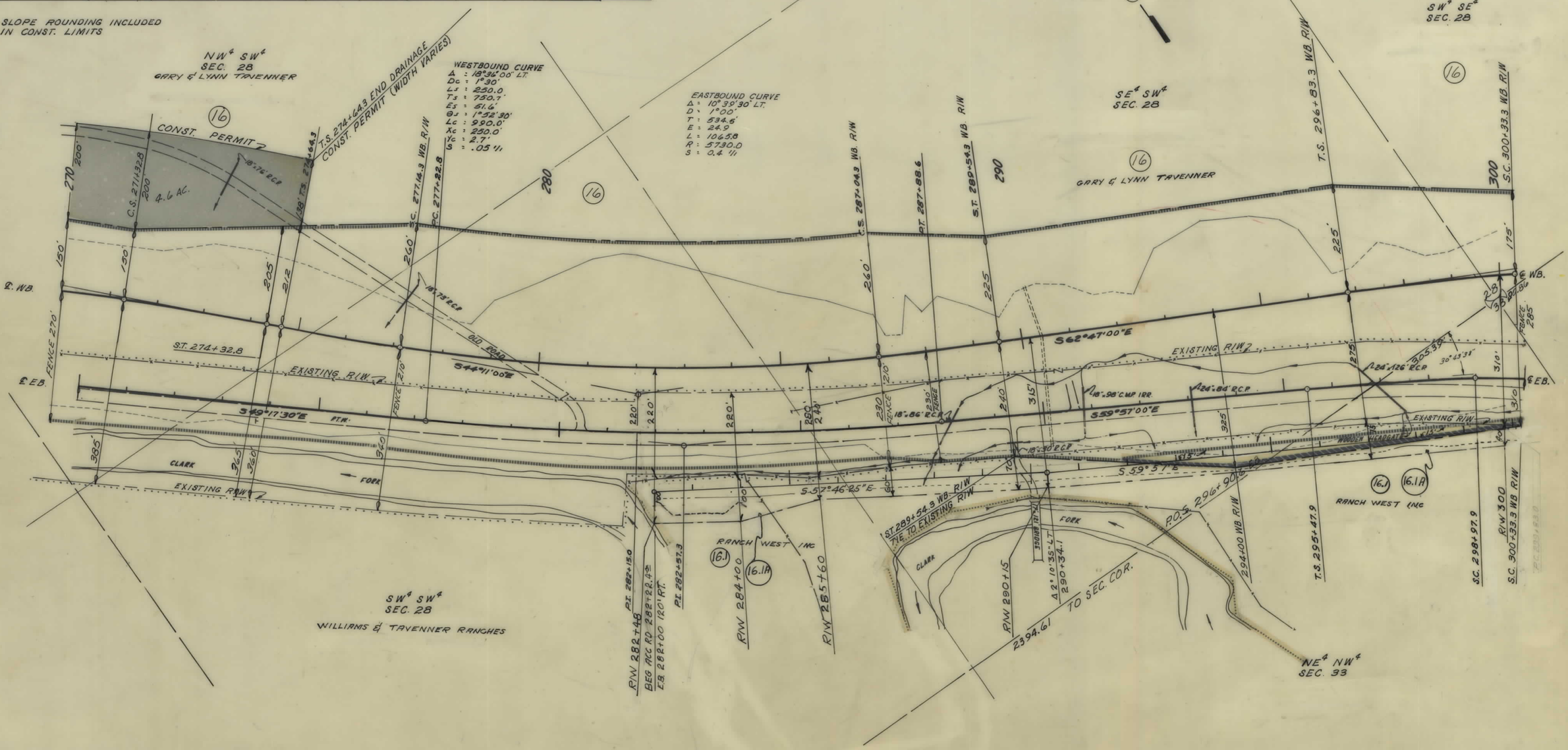

CONSTRUCTION LIMITS	STATE OF MONTANA
TOP OF CUT / TOE OF FILL	STATE HIGHWAY COMMISSION
MAP TRANS. TO R/W	LAND REQUIRED FOR RIGHT OF WAY
MAP REVISED	POWELL COUNTY
B.P.R. APPROVAL 6-11-71 Acquire 3-7-72, 10-2-74	SCALE 1" = 100' MAP COMPLETED

STATE APPROVAL 12-20-71

I-IG 90-3(21)172 SHT 13 OF 21

FED. ROAD DIST. NO.	STATE OF MONTANA	FED. AID PROJECT NUMBERS CONST. NO.	R/W NO.	STATE NO.	SHEET NO.	TOTAL SHEETS
8		I-IG-90-3(27)172	I-IG-90-3(21)172	8903-21	14	20

OWNERSHIPS

PARCEL	NAME	ADDRESS	TOTAL AREA	GROSS R/W AREA	P. T. W. AREA	AREA TO BE ACQUIRED	REMAINDER LEFT	REMAINDER RIGHT	CONST. PERMIT AREA
16	GARRY & LYNN TAVENNER		SEE	SHEET	15				
16.1	RANCH WEST INC.		SEE	SHEET	15				
16.1A	RANCH WEST INC.					2.7 Ac.			
16.2	CLYDE A. & ALICE PERSONS		4.84	0.2		0.2		4.64	0.8

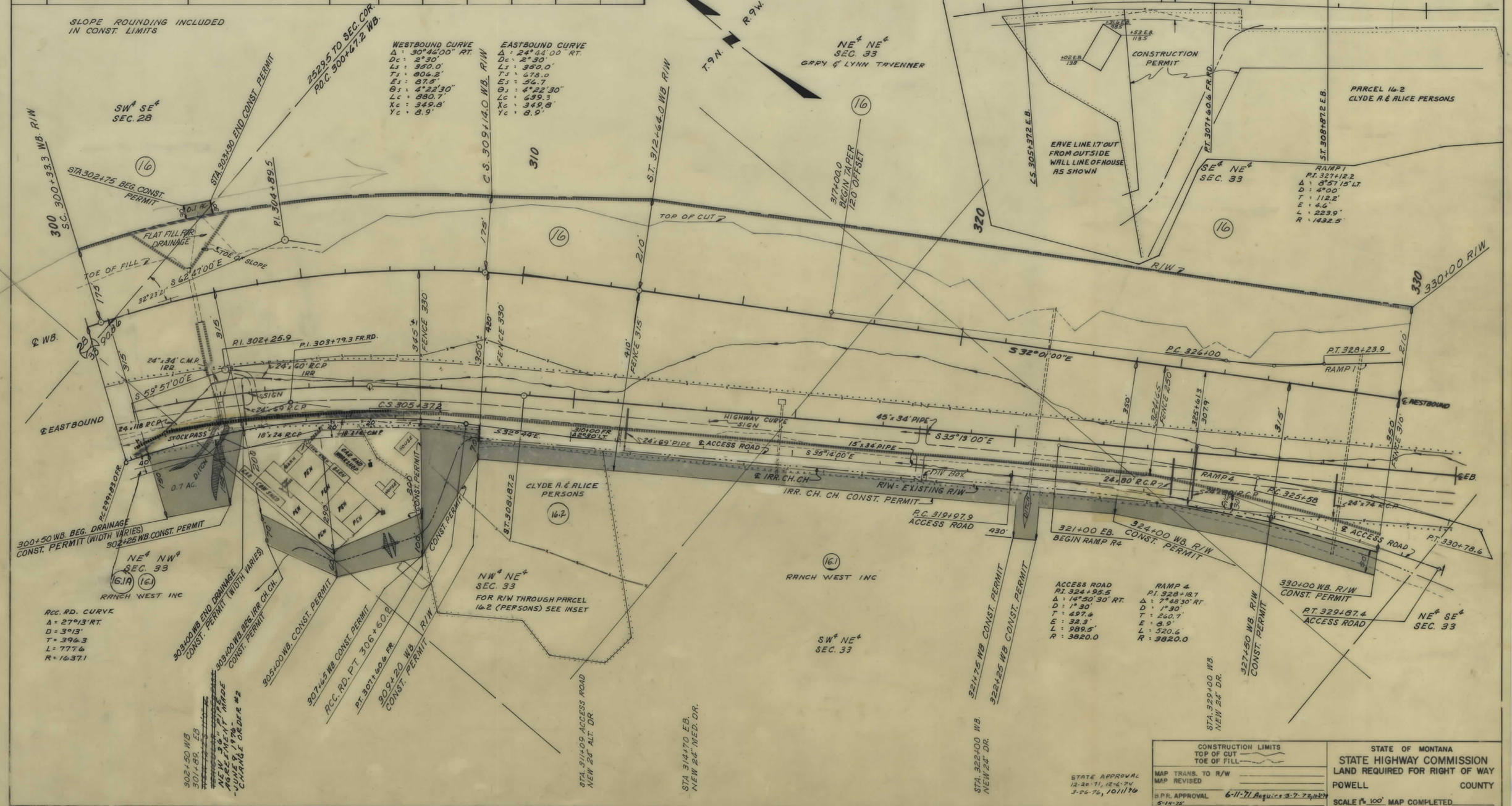

STATE APPROVAL 12-20-71, 12-6-74 3-26-76, 10/1/76

CONSTRUCTION LIMITS	STATE OF MONTANA
TOP OF CUT	STATE HIGHWAY COMMISSION
TOE OF FILL	LAND REQUIRED FOR RIGHT OF WAY
MAP TRANS. TO R/W	POWELL COUNTY
MAP REVISED	
B.P.R. APPROVAL 5-14-75	6-11-71 Requires 3-7-72, 10-2-74
	SCALE 1" = 100' MAP COMPLETED

I-IG 90-3(21)172 SHT 14 OF 21

FED. ROAD DIST. NO.	STATE OF MONTANA	FED. AID PROJECT NUMBERS CONST. NO.	R/W NO.	STATE NO.	SHEET NO.	TOTAL SHEETS
8		I-IG-90-3(27)172	I-IG-90-3(21)172	8903-21	15	20

GARRISON EAST & WEST

OWNERSHIPS

PARCEL	NAME	ADDRESS	TOTAL AREA	GROSS R/W AREA	P. T. W. AREA	AREA TO BE ACQUIRED	REMAINDER LEFT	REMAINDER RIGHT	CONST. PERMIT AREA
16	GARY & LYNN TAVENNER		701.4	67.5		67.5	633.9		4.7
16.1	RANCH WEST INC.		87.16	9.0		9.0		78.16	6.6
17	FRED D. & BRUCE B. BENSON	DEER LODGE, MONT.	SEE	SHEET	17				

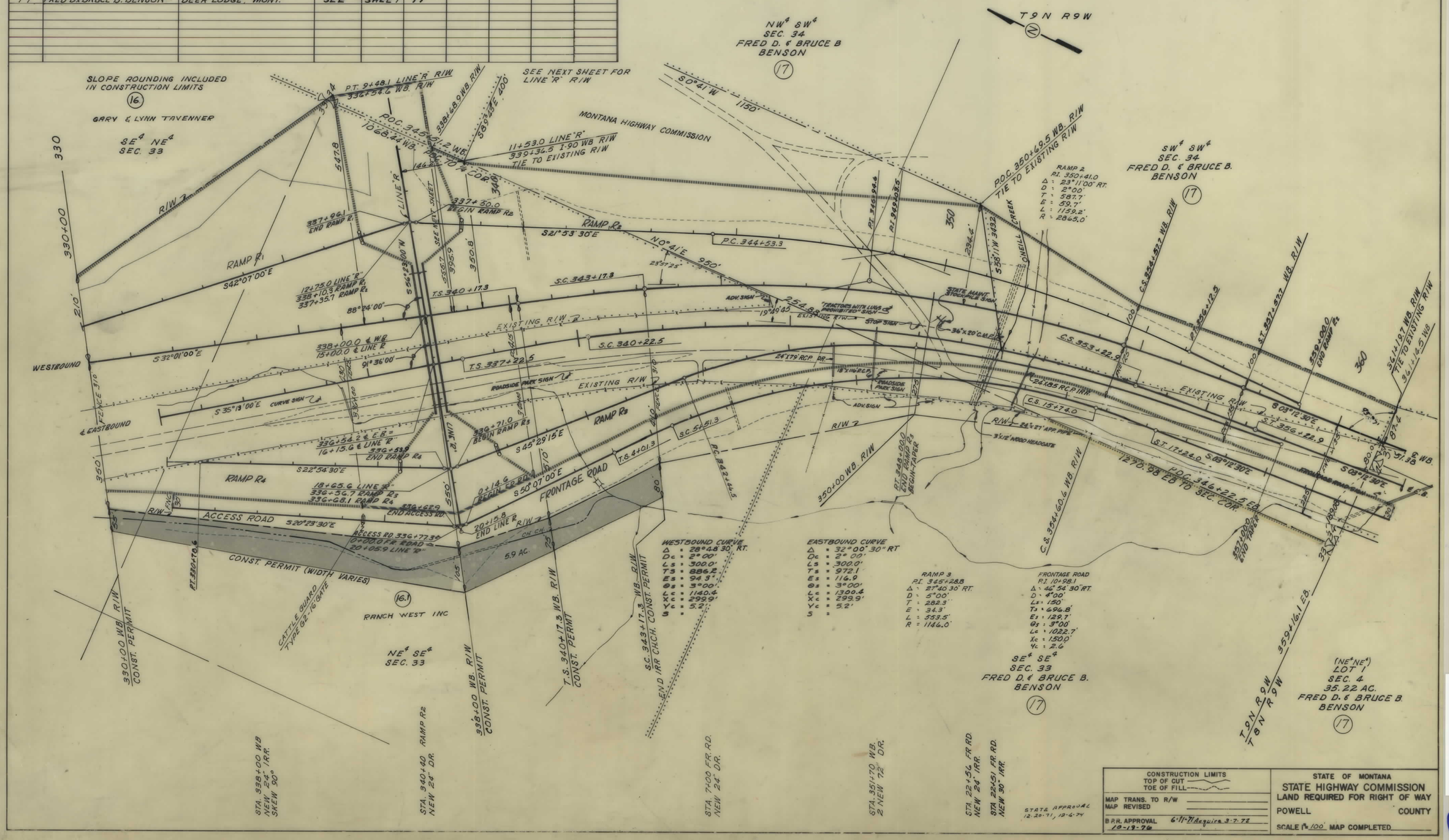

I-IG 90-3(21)172 SHT 15 OF 21

FED. ROAD DIST. NO.	STATE	FED. AID PROJECT NUMBERS CONST. NO.	R/W NO.	STATE NO.	SHEET NO.	TOTAL SHEETS
8	MONT.	I-IG-90-3(27)172	I-IG-90-3(20)172	8903-21	16	20

GARRISON EAST & WEST
LINE "R" R/W

OWNERSHIPS

PARCEL	NAME	ADDRESS	TOTAL ACREAGE	GROSS TAKE ACREAGE	P.T.W. ACREAGE	NET TAKE ACREAGE	REMAINDER LEFT	REMAINDER RIGHT
17	FRED D. & BRUCE B. BENSON	17 SEE SHEET 17						

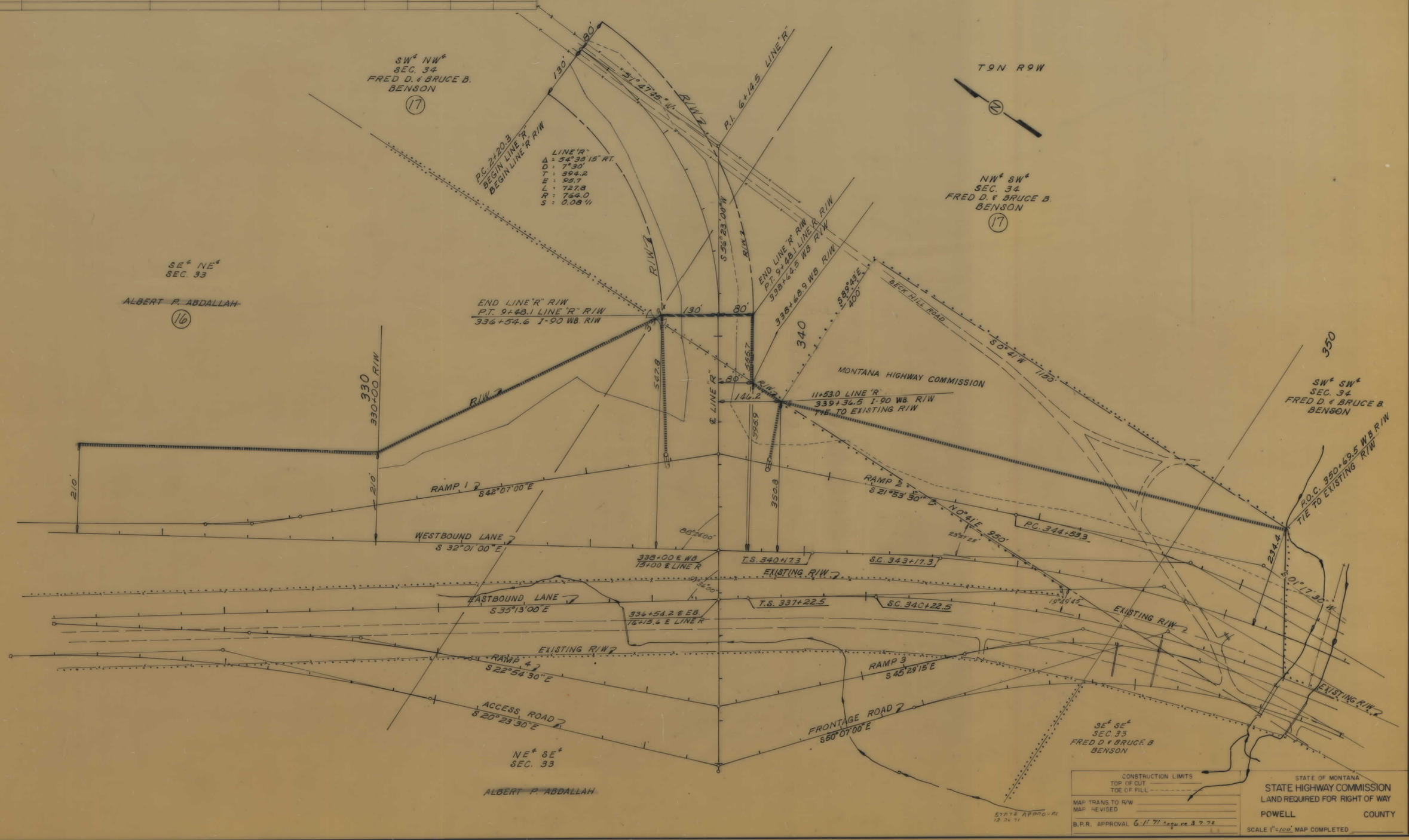

I-IG 90-3(21)172 SHT 16 OF 21

FED. ROAD DIST. NO.	STATE OF MONTANA	FED. AID PROJECT NUMBERS CONST. NO.	R/W NO.	STATE NO.	SHEET NO.	TOTAL SHEETS
8		I-IG-90-3(27)172	I-IG-90-3(21)172	8903-21	17	20

GARRISON EAST & WEST

OWNERSHIPS

PARCEL	NAME	ADDRESS	TOTAL AREA	GROSS R/W AREA	P. T. W. AREA	AREA TO BE ACQUIRED	REMAINDER LEFT	REMAINDER RIGHT	CONST. PERMIT AREA
17	FRED D. & BRUCE B. BENSON	DEER LODGE, MONT.	982.6	8.8		8.8	855.4 AC.	118.4 AC.	0.4 AC.
18	DELETE								

3.5 AC. LINE "R" R/W INCLUDED

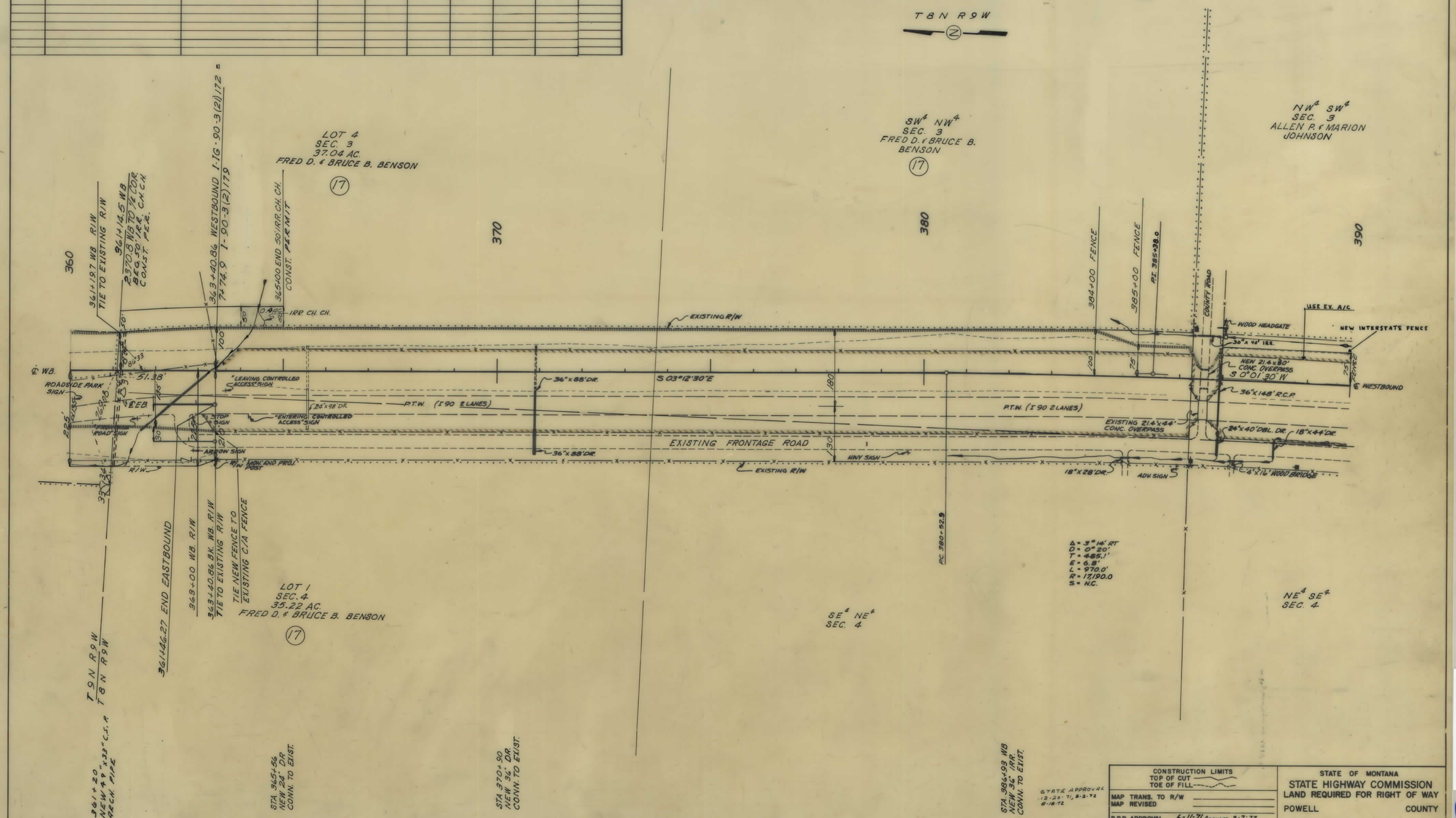

I-IG 90-3(21)172 SHT 17 OF 21

FED. ROAD DIST. NO.	STATE OF MONTANA	FED. AID PROJECT NUMBERS CONST. NO.	R/W NO.	STATE NO.	SHEET NO.	TOTAL SHEETS
8		I-IG-90-3(27)172	I-IG-90-3(21)172	8903-21	18	20

GARRISON EAST & WEST

OWNERSHIPS

PARCEL	NAME	ADDRESS	TOTAL AREA	GROSS R/W AREA	P. T. W. AREA	AREA TO BE ACQUIRED	REMAINDER LEFT	REMAINDER RIGHT	CONST. PERMIT AREA
18*	DELETE		1449.2						

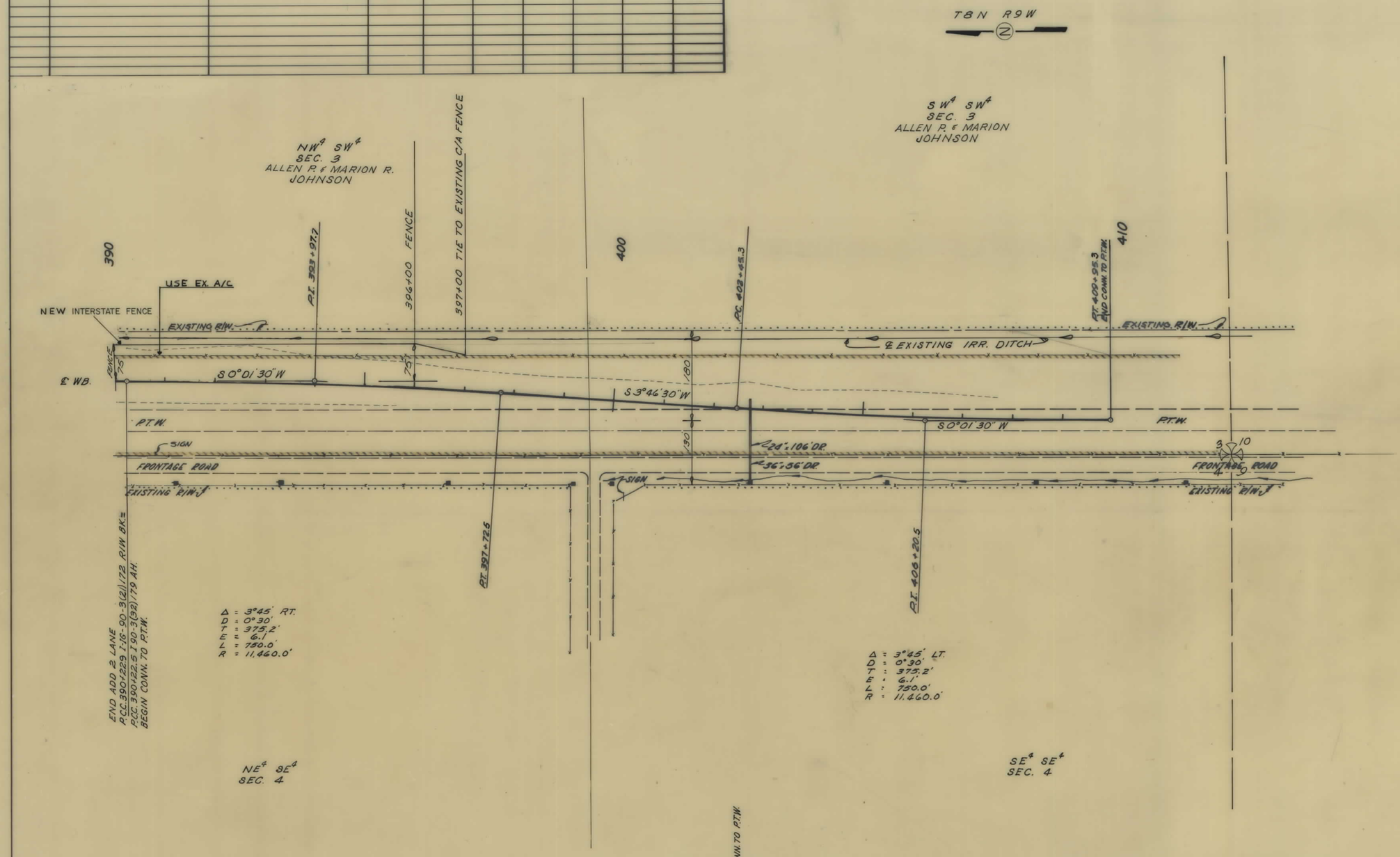

STATE APPROVAL
12-20-71, 5-2-72

CONSTRUCTION LIMITS	STATE OF MONTANA
TOP OF CUT ———	STATE HIGHWAY COMMISSION
TOE OF FILL ———	LAND REQUIRED FOR RIGHT OF WAY
MAP TRANS. TO R/W	POWELL COUNTY
MAP REVISED	
B.P.R. APPROVAL 6-11-71, 0-20-71	SCALE 1" = 100' MAP COMPLETED
Acquire 3-7-72, 6-6-72	

I-IG 90-3(21)172 SHT 18 OF 21

FED. ROAD DIST. NO.	STATE	FEDERAL PROJECT NUMBER CONST. NO.	FEDERAL PROJECT NUMBER R/W NO.	STATE NO.	SHEET NO.	TOTAL SHEETS
8	MONT	I-IG-90-3(27)172	I-IG-90-3(21)172	8903-21	19	20

GARRISON EAST & WEST
LINE W

OWNERSHIPS

PARCEL	NAME	ADDRESS	TOTAL ACREAGE	GROSS TAKE ACREAGE	P.T.W. ACREAGE	NET TAKE ACREAGE	REMAINDER LEFT	REMAINDER RIGHT
3	WILLIAM M & KATHRYN KNOP	GARRISON, MONT	SEE	SHEET	6			
8	BURLINGTON NORTHERN R.R.		SEE	SHEET	7			

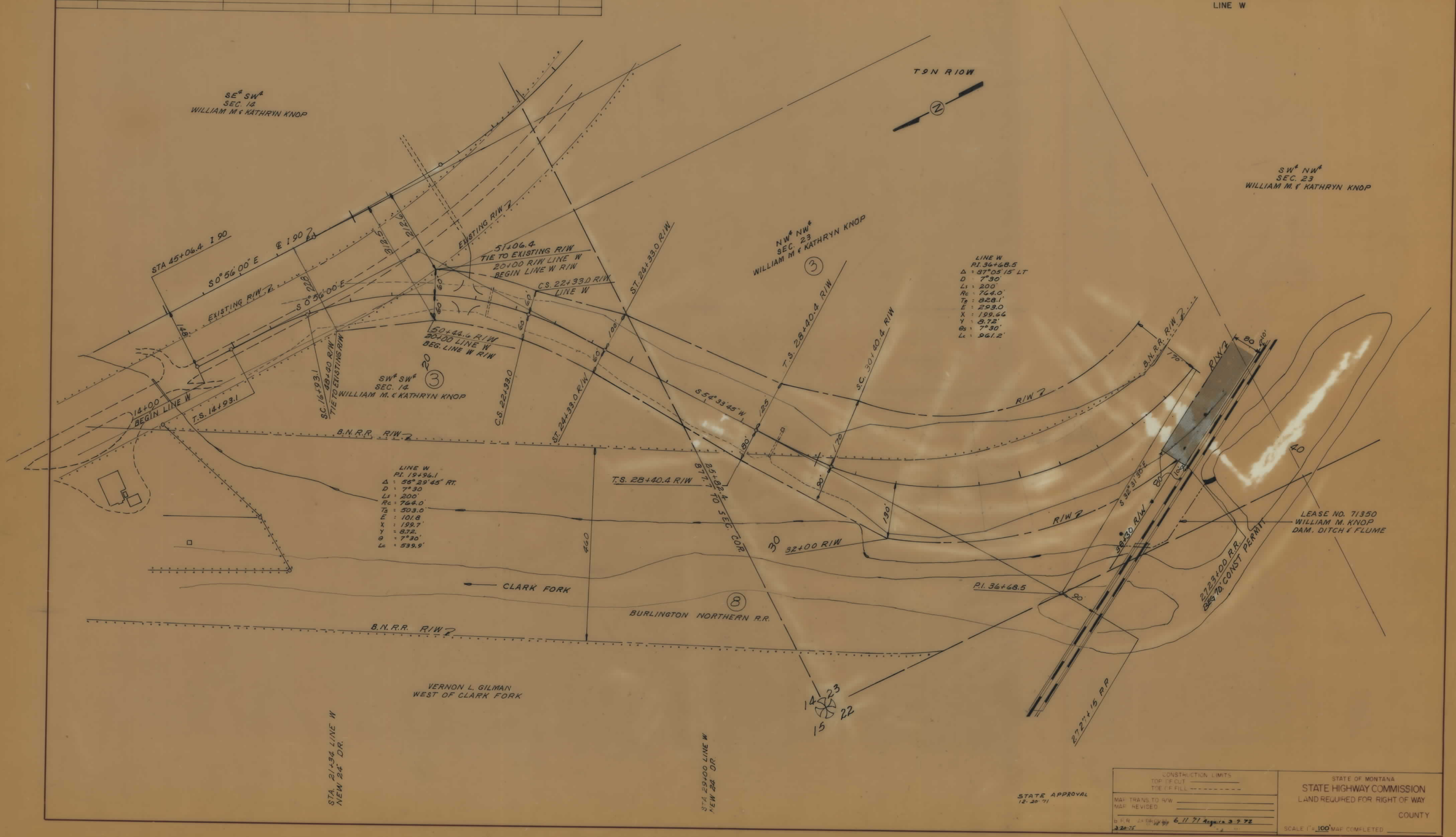

CONSTRUCTION LIMITS
TOP OF CUT
TOE OF FILL
MAP TRANS. TO R/W
MAP REVISED
B.P.R. APPROVAL 6.11.71 Require 3.7.72
3-20-75

STATE OF MONTANA
STATE HIGHWAY COMMISSION
LAND REQUIRED FOR RIGHT OF WAY
COUNTY
SCALE 1" = 100' MAP COMPLETED

I-IG 90-3(21)172 SHT 19 OF 21

FED. ROAD DIST. NO.	STATE	FED. AID PROJECT NUMBERS CONST. NO.	R/W NO.	STATE NO.	SHEET NO.	TOTAL SHEETS
8	MONT.	I-IG-90-3(27)172	I-IG-90-3(21)172	8903-21	20	20

GARRISON EAST & WEST
LINE W

OWNERSHIPS

PARCEL	NAME	ADDRESS	TOTAL ACREAGE	GROSS TAKE ACREAGE	PTW ACREAGE	NET TAKE ACREAGE	REMAINDER LEFT	REMAINDER RIGHT
3	WILLIAM M & KATHRYN KNOP	SEE SHEET 6						
8	BURLINGTON NORTHERN R.R.	SEE SHEET 7						

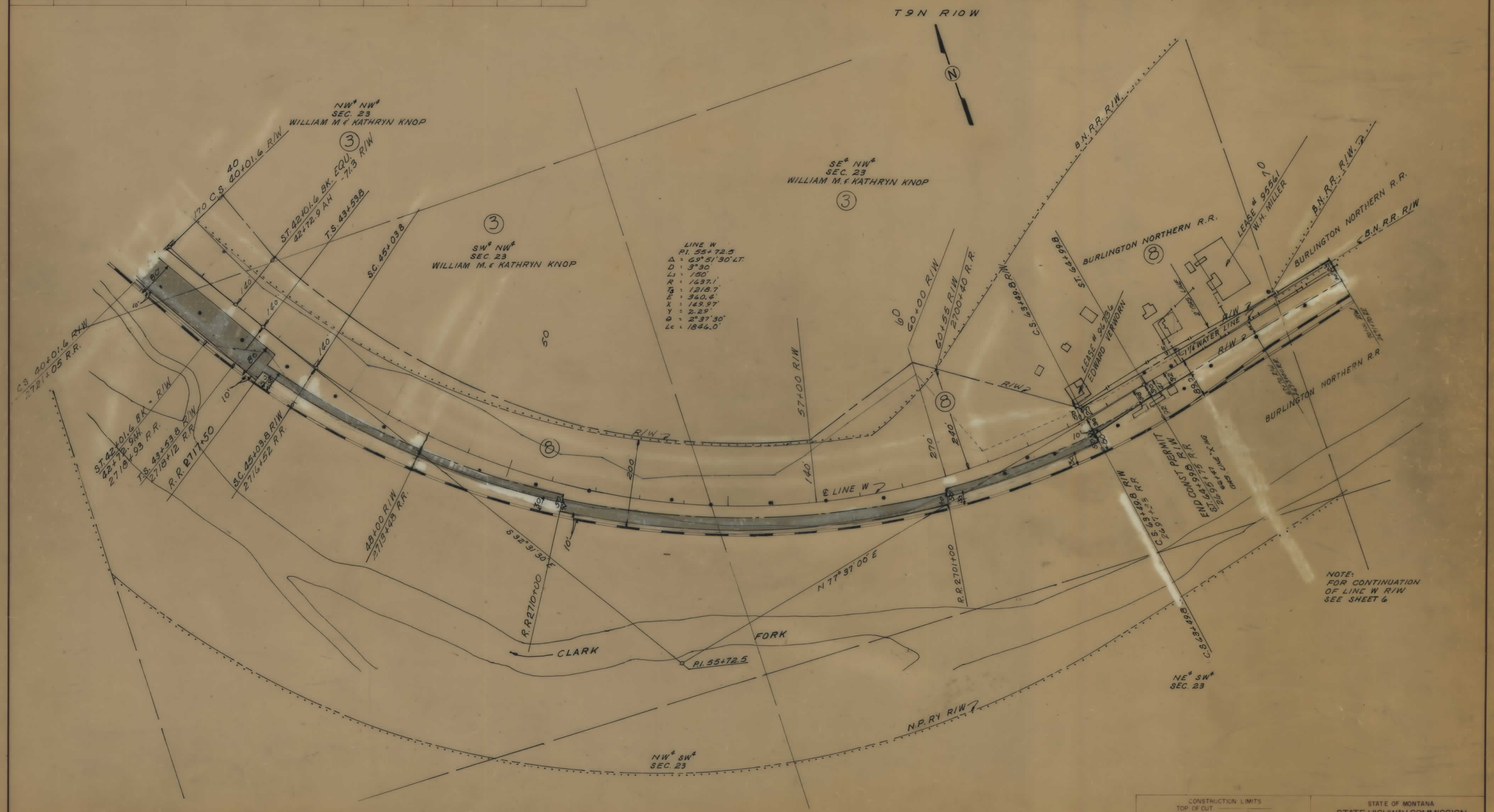

STATE APPROVAL
12-20-71, 7-8-74

CONSTRUCTION LIMITS
TOP OF CUT
TOE OF FILL

MAP TRANS. TO R/W
MAP REVISED

B.P.R. APPROVAL 6-11-71 Acquired 3-7-72, 3-20-75

STATE OF MONTANA
STATE HIGHWAY COMMISSION
LAND REQUIRED FOR RIGHT OF WAY
COUNTY

SCALE 1" = 100' MAP COMPLETED

I-IG 90-3(21)172 SHT 20 OF 21