PLANS
NOT
TO
SCALE

STATE OF MONTANA	PROJECT NO.	SHEET NO.	TOTAL SHEETS
	E.H.S. I-90-6(30)309	1	3

ROCKY CANYON-SAFETY

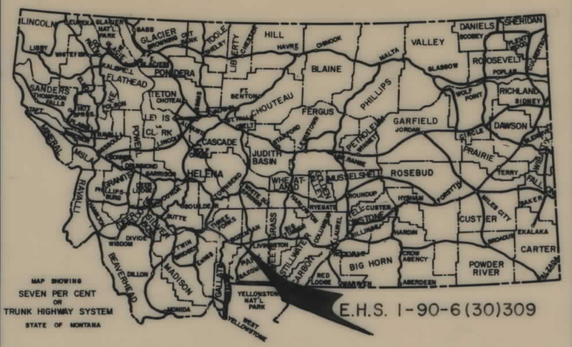

STATE OF MONTANA

DEPARTMENT OF HIGHWAYS

RIGHT OF WAY PLAN OF

FEDERAL AID PROJECT NO. E.H.S.I-90-6(30)309 R/W

ROCKY CANYON - SAFETY

1.1 MILES

CONVENTIONAL SIGNS

EXISTING R/W & C/A
RIGHT OF WAY LINE
CENTERLINE (℄) OR PROJECTED LINE
STK'D. CENTERLINE
PARCEL NUMBER
OWNERSHIP BOUNDARY
R/W USE EXISTING R/W LT. OR RT.
PRESENT TRAVELED WAY (P.T.W.)
R/W LINE FENCED
RAILROAD R/W
CONSTRUCTION LIMITS — CUT — FILL
FENCE LINE
CONTROL OF ACCESS WITH FENCE
CONTROL OF ACCESS WITHOUT FENCE
GATE IN FENCE
CATTLE GUARD=24'
STATE & NATIONAL BORDER LINES
CITY OR TOWN LIMITS LINE
COUNTY LINE
RESERVATION LINE
TOWNSHIP & SECTION LINE
1/2 SECTION LINE
1/4 SECTION LINE — FOUND — UNFOUND
SECTION CORNER
1/4 SECTION COR.
1/16 SECTION COR.
CENTER OF SECTION
TELEPHONE OR TELEGRAPH POLES IN PLACE
POWER POLES IN PLACE
TEL. OR TEL. OR POWER POLES TO BE MOVED
NEW PIPES
OLD PIPES IN PLACE
OUTLET DITCH
INLET DITCH
DITCHES
CHANNEL CHANGES
BRIDGE
RAILROADS

RELATED PROJECTS

ASSOCIATED PROJECT AGREEMENT NUMBERS

N

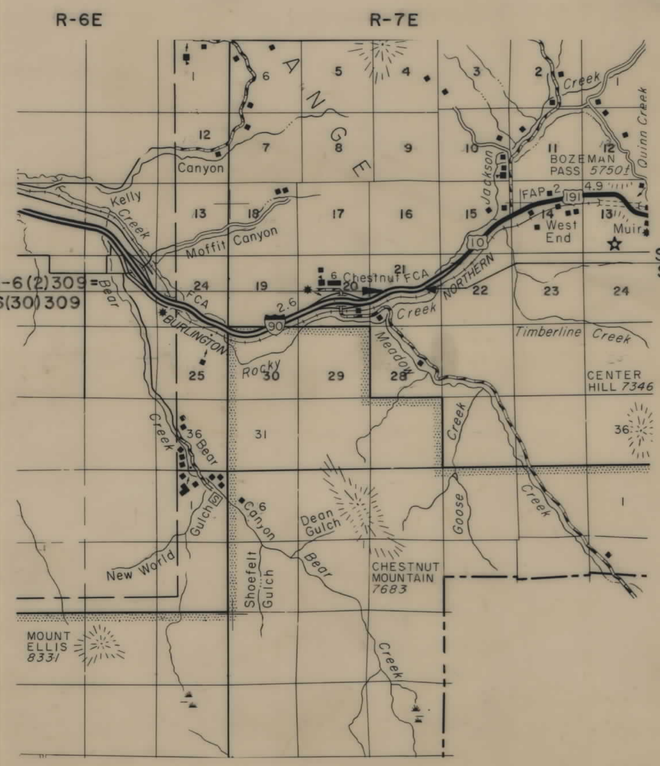

INDEX		
PARCEL NO.	OWNERSHIPS	SHEET NO.
1	ALBERT C. & LILLIAN P. MANRY	2
2	DELETED	2

STATE OF MONTANA
DEPARTMENT OF HIGHWAYS

APPROVED: 1-8- 1975

H.J. ANDERSON
DIRECTOR OF HIGHWAYS
BY Jack R. Beckert
ADMINISTRATOR
ENGINEERING DIVISION

MONTANA PROFESSIONAL ENGINEER & LAND SURVEYOR
JACK R. BECKERT
205 ES
REGISTERED

U.S. DEPARTMENT OF TRANSPORTATION
FEDERAL HIGHWAY ADMINISTRATION

APPROVED:

DIVISION ENGINEER — DATE

2-13-75
4-21-75
5-7-75

E.H.S.-I 90-6(30)309 SHT 1 OF 3

STATE OF MONTANA	PROJECT NO.	SHEET NO.	TOTAL SHEETS
	E.H.S. I-90-6(30)309	2	3

OWNERSHIPS

PARCEL	NAME	ADDRESS	TOTAL AREA	GROSS R/W AREA	P. T. W. AREA	AREA TO BE ACQUIRED	REMAINDER LEFT	REMAINDER RIGHT	CONST. PERMIT AREA
1	ALBERT C. & LILLIAN P. MANRY			0.90 AC.	-0-	0.90 AC.			
2	DELETED								

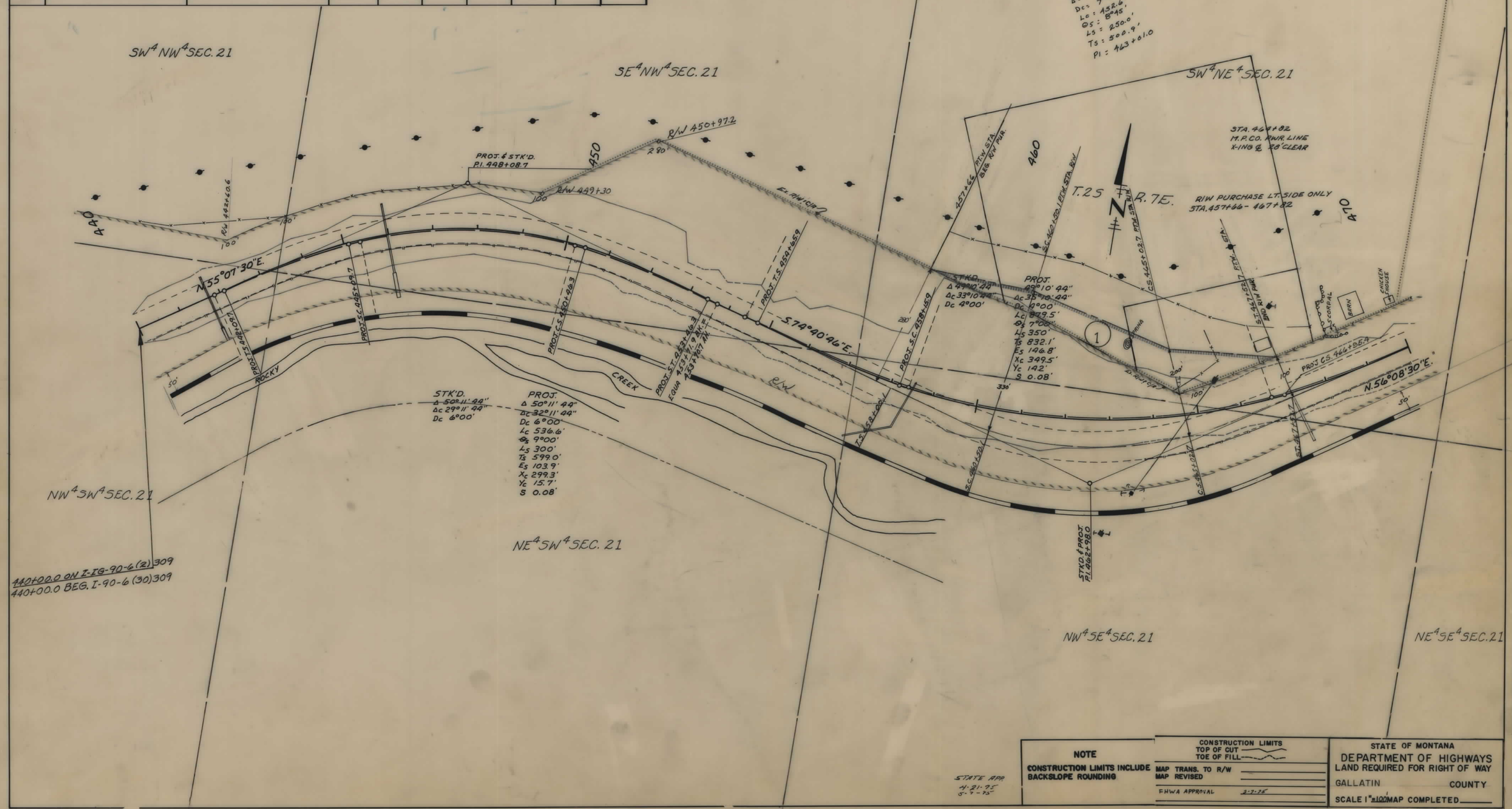

NOTE	CONSTRUCTION LIMITS	STATE OF MONTANA
CONSTRUCTION LIMITS INCLUDE BACKSLOPE ROUNDING	TOP OF CUT ——— TOE OF FILL ——— MAP TRANS. TO R/W MAP REVISED FHWA APPROVAL 2-7-75	DEPARTMENT OF HIGHWAYS LAND REQUIRED FOR RIGHT OF WAY GALLATIN COUNTY SCALE 1" = 100' MAP COMPLETED

STATE APP.
4-21-75
5-7-75

E.H.S.-I 90-6(30)309 SHT 2 OF 3

STATE OF MONTANA	PROJET NO.	SHEET NO.	TOTAL SHEETS
	E.H.S. I-90-6(30)309	3	3

OWNERSHIPS

PARCEL	NAME	ADDRESS	TOTAL AREA	GROSS R/W AREA	P. T. W. AREA	AREA TO BE ACQUIRED	REMAINDER LEFT	REMAINDER RIGHT	CONST. PERMIT AREA

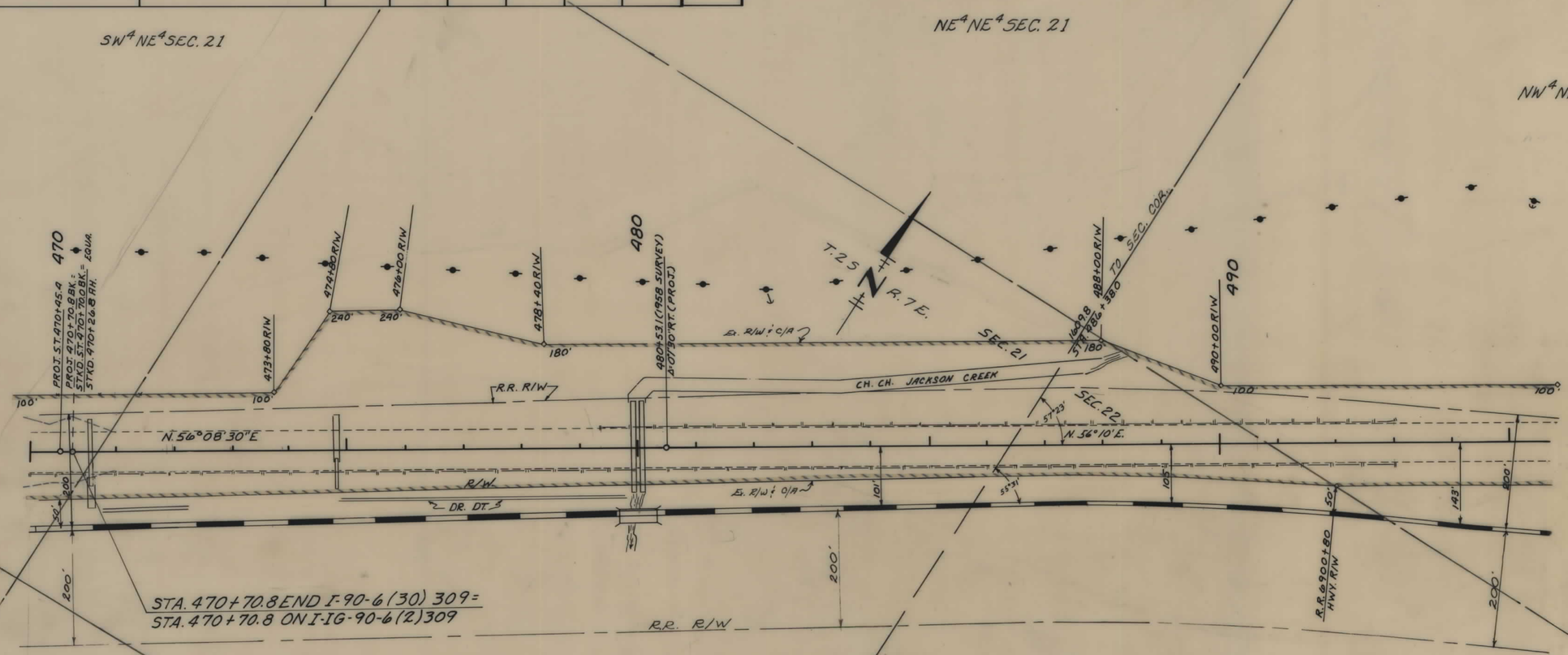

STATE APP.
4-21-75

NOTE

CONSTRUCTION LIMITS INCLUDE BACKSLOPE ROUNDING

CONSTRUCTION LIMITS
TOP OF CUT
TOE OF FILL

MAP TRANS. TO R/W
MAP REVISED
F.H.W.A. APPROVAL 2-2-75

STATE OF MONTANA
DEPARTMENT OF HIGHWAYS
LAND REQUIRED FOR RIGHT OF WAY
GALLATIN COUNTY
SCALE 1" = 100' MAP COMPLETED

E.H.S.-I 90-6(30)309 SHT 3 OF 3