PLANS
NOT
TO
SCALE

STATE OF MONTANA	FED. AID PROJECT NUMBERS		STATE NO.	SHEET NO.	TOTAL SHEETS
	CONST. NO.	R/W NO.			
	I-90-7(40)332	I-90-7(40)332		1	5

MONTANA DEPARTMENT OF HIGHWAYS

FEDERAL AID PROJECT I-90-7(40)332

RIGHT OF WAY PLAN OF LIVINGSTON EAST AND WEST SNOW FENCE PARK COUNTY

LENGTH MILES

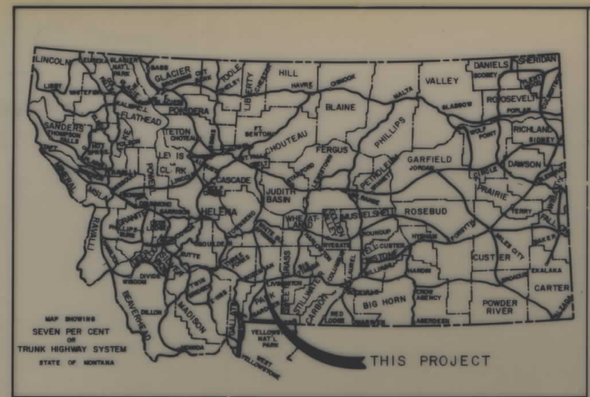

SCALES

HORIZONTAL 1 Inch = 200 Feet
VERTICAL 1 Inch = 200 Feet

REDUCED PRINTS APPROX. 1/2 ORIGINAL SCALE

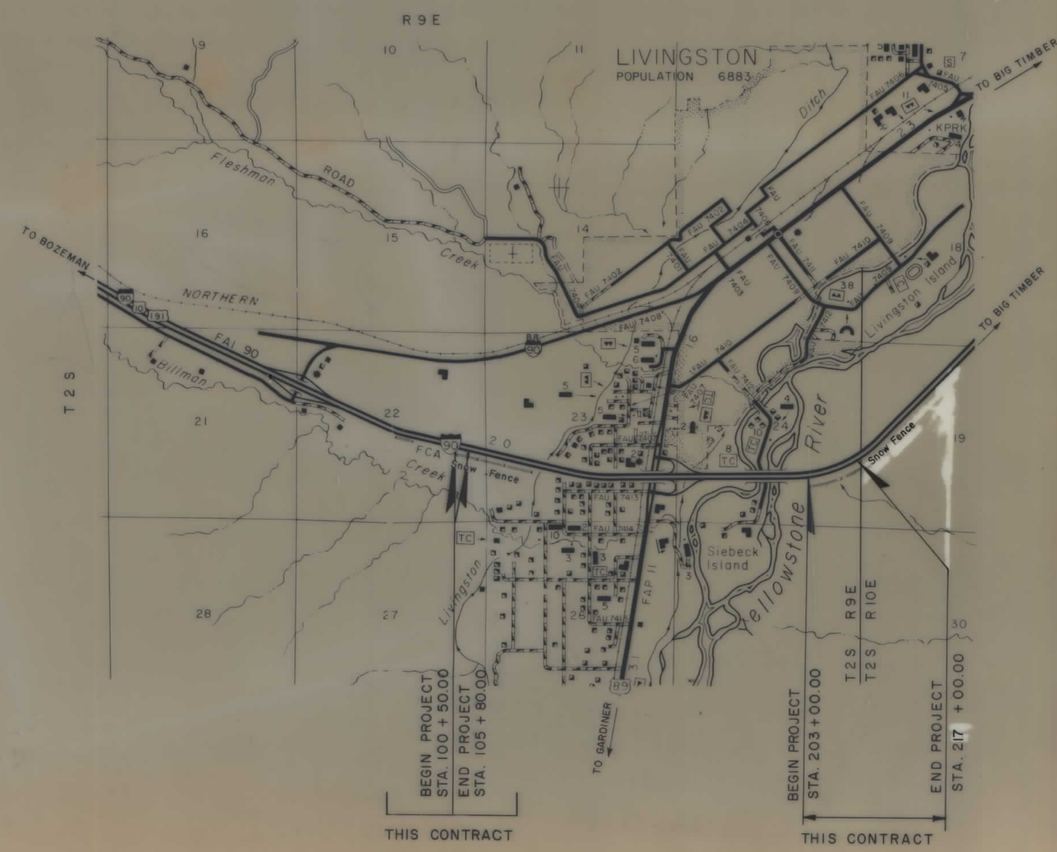

INDEX

PARCEL NO.	OWNERSHIPS	SHEET NO.
1	HARRIS, W.E. & ORRIS J.	2
2	GLENCHORA F. MYERS	3,4
3	U.S.A.	3 & 4
5	U.S.A.	5
6	CITY OF LIVINGSTON & PARK COUNTY	5

CONVENTIONAL SIGNS

RIGHT OF WAY LINE
CENTERLINE (℄) OR PROJECTED LINE
STK'D. CENTERLINE
PARCEL NUMBER
OWNERSHIP BOUNDARY
R/W USE EXISTING R/W LT. OR RT.
PRESENT TRAVELED WAY (RT. W.)
W. LINE FENCED
RAILROAD R/W
CONSTRUCTION LIMITS CUT FILL
FENCE LINE
CONTROL OF ACCESS WITH FENCE
CONTROL OF ACCESS WITHOUT FENCE
GATE IN FENCE
CATTLE GUARD=24'
STATE & NATIONAL BORDER LINES
CITY OR TOWN LIMITS LINE
COUNTY LINE
RESERVATION LINE
TOWNSHIP & SECTION LINE
1/2 SECTION LINE
1/4 SECTION LINE
SECTION CORNER FOUND UNFOUND
1/4 SECTION COR.
1/16 SECTION COR.
CENTER OF SECTION
TELEPHONE OR TELEGRAPH POLES IN PLACE
POWER POLES IN PLACE
TEL. OR TEL. OR POWER POLES TO BE MOVED
NEW PIPES
OLD PIPES IN PLACE
OUTLET DITCH
INLET DITCH
DITCHES
CHANNEL CHANGES CH. CH.
BRIDGE
RAILROADS

RELATED PROJECTS

ASSOCIATED AGREEMENT	PROJECT NUMBERS

STATE OF MONTANA
DEPARTMENT OF HIGHWAYS

APPROVED: MARCH 16 19 78

RONALD P. RICHARDS
DIRECTOR OF HIGHWAYS
BY
ADMINISTRATOR
ENGINEERING DIVISION

MONTANA PROFESSIONAL SURVEYOR
JACK R. BECKERT
205 ES
REGISTERED ENGINEER & LAND

U.S. DEPARTMENT OF TRANSPORTATION
FEDERAL HIGHWAY ADMINISTRATION

APPROVED:

DIVISION ENGINEER DATE

FHWA Auth 12-2-78
FHWA Auth Apprl 3-27-79
STATE 4-28-78, 10-10-78, 12-15-78, 12-31-80
FHWA: 7-3-79

I 90-7(40)332 SHT 1 OF 5

STATE OF MONTANA	FED. AID PROJECT NUMBERS CONST. NO.	R/W NO.	STATE NO.	SHEET NO.	TOTAL SHEETS
	I-90-7(40)332	I-90-7(40)332		2	5

SNOW FENCE

OWNERSHIPS

PARCEL	NAME	ADDRESS	TOTAL AREA	GROSS R/W AREA	P.T.W. AREA	AREA TO BE ACQUIRED	REMAINDER LEFT	REMAINDER RIGHT	CONST. PERM AREA	CONST. EASE. AREA
1	Harris, W.E. & Orris J.	% Wayne & Beth Waggoner				3.6				3.6
		Box 990 Livingston Mont. 59047								

BACKSLOPE LIMITS INCLUDE ROUNDING CONSTRUCTION LIMITS TOP OF CUT TOE OF FILL	STATE OF MONTANA DEPARTMENT OF HIGHWAYS LAND REQUIRED FOR RIGHT OF WAY PARK COUNTY
MAP TRANS. TO R/W MAP REVISED	
B.P.R. APPROVAL 7-3-79 7-2-80 STATE 4-11-78	SCALE 1" = 200' MAP COMPLETED

FHWA AUTH. APRIL 3-27-78

I-90-7(40)332 SHT 2 OF 5

STATE OF MONTANA	FED. AID PROJECT NUMBERS CONST. NO.	R/W NO.	STATE NO.	SHEET NO.	TOTAL SHEETS
	I-90-7(40)332	I-90-7(40)332		3	5

SNOW FENCE

OWNERSHIPS

PARCEL	NAME	ADDRESS	TOTAL AREA	GROSS R/W AREA	P.T.W. AREA	AREA TO BE ACQUIRED	REMAINDER LEFT	REMAINDER RIGHT	CONST. PERM. AREA	CONST. EASE. AREA
2	GLENCHORA MEYERS									
3	U. S. A.									

SEE SHEET 4

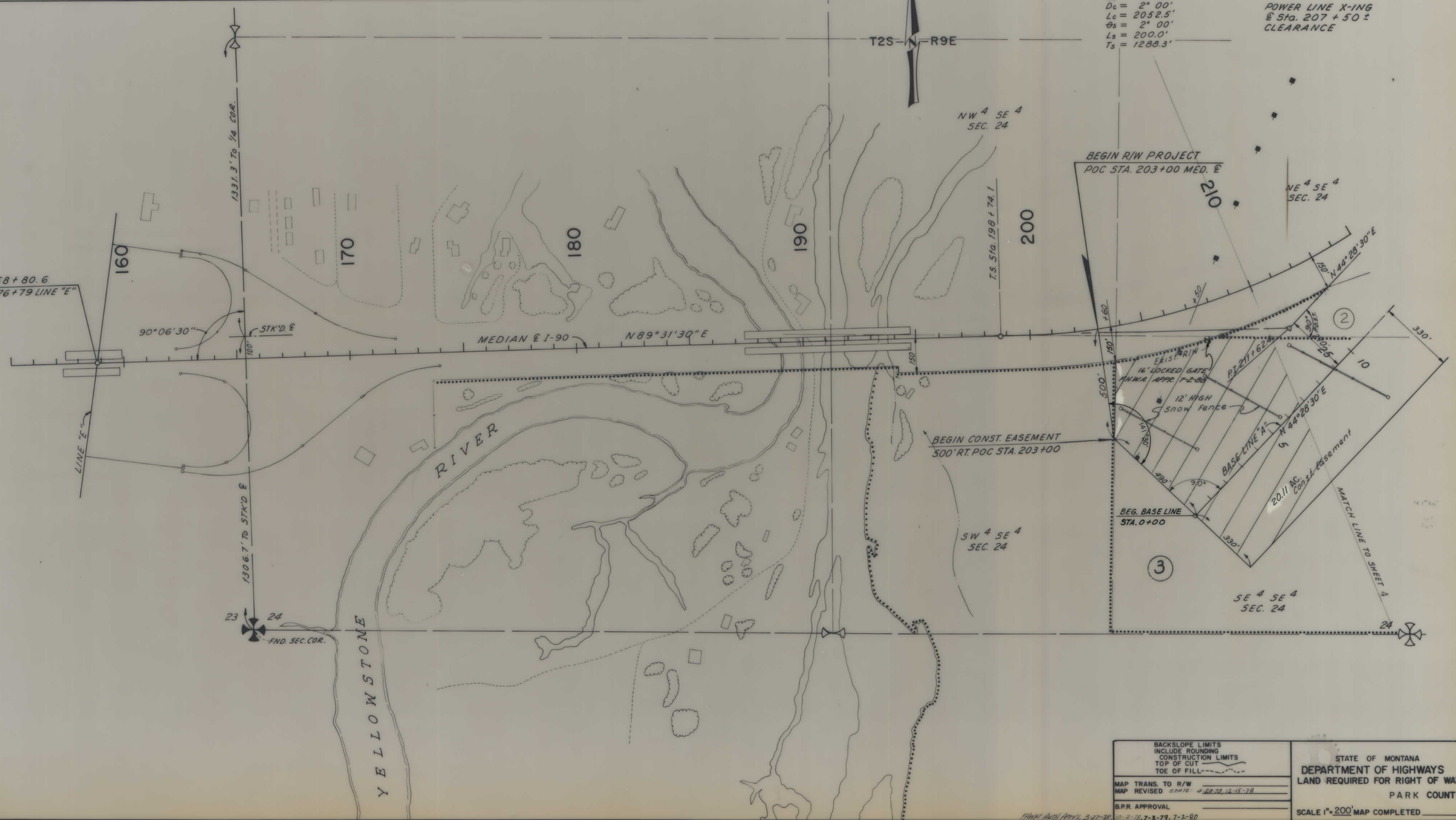

BACKSLOPE LIMITS INCLUDE ROUNDING CONSTRUCTION LIMITS TOP OF CUT TOE OF FILL	STATE OF MONTANA DEPARTMENT OF HIGHWAYS LAND REQUIRED FOR RIGHT OF WAY PARK COUNTY
MAP TRANS. TO R/W MAP REVISED STATE: 4-28-74, 12-15-78	
B.P.R. APPROVAL	SCALE 1" = 200' MAP COMPLETED

FINAL PLAN APPVL 3-27-78 10-2-78, 7-3-79, 7-2-80

I 90-7(40)332 SHT 3 OF 5

STATE OF MONTANA	FED. AID PROJECT NUMBERS CONST. NO.	R/W NO.	STATE NO.	SHEET NO.	TOTAL SHEETS
	I-90-7(40)332	I-90-7(40)332		4	5

SNOW FENCE

OWNERSHIPS

PARCEL	NAME	ADDRESS	TOTAL AREA	GROSS R/W AREA	P.T.W. AREA	AREA TO BE ACQUIRED	REMAINDER LEFT	REMAINDER RIGHT	CONST. PERM. AREA	CONST. EASE. AREA
2	GLENCHORA MEYERS					4.0				4.0
3	U.S.A.					20.11 AC.				20.11 AC.

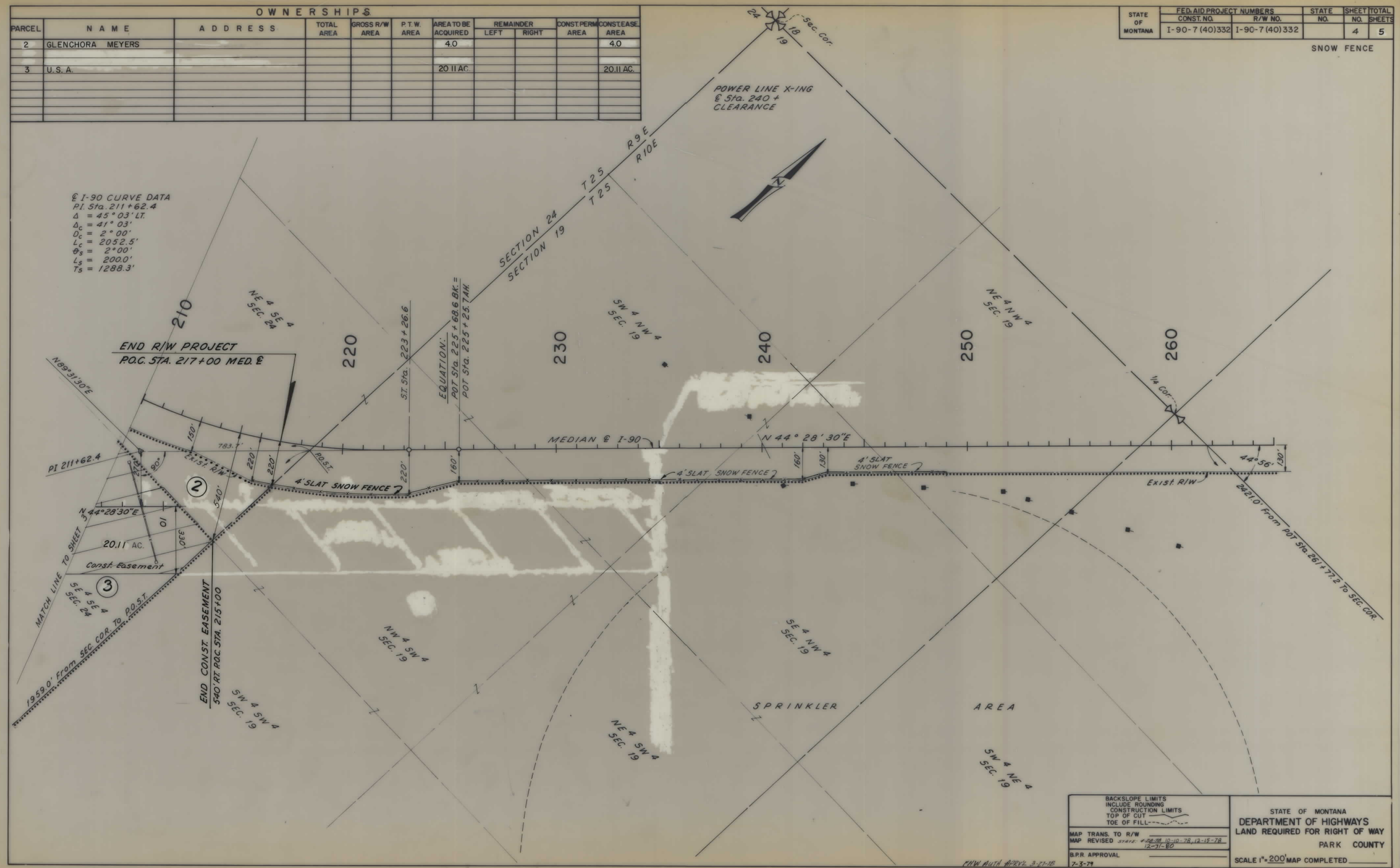

BACKSLOPE LIMITS
INCLUDE ROUNDING
CONSTRUCTION LIMITS
TOP OF CUT
TOE OF FILL

MAP TRANS. TO R/W
MAP REVISED STATE: 4-24-78 10-10-78, 12-15-78, 12-31-80

B.P.R. APPROVAL
7-3-79

FHW AUTH. 4-REVL. 3-27-78

STATE OF MONTANA
DEPARTMENT OF HIGHWAYS
LAND REQUIRED FOR RIGHT OF WAY
PARK COUNTY

SCALE 1" = 200' MAP COMPLETED

I 90-7(40)332 SHT 4 OF 5

STATE OF MONTANA	FED. AID PROJECT NUMBERS CONST. NO.	R/W NO.	STATE NO.	SHEET NO.	TOTAL SHEETS
	I-90-7(40)332	I-90-7(40)332		5	5

SNOW FENCE

OWNERSHIPS

PARCEL	NAME	ADDRESS	TOTAL AREA	GROSS R/W AREA	P.T.W. AREA	AREA TO BE ACQUIRED	REMAINDER LEFT	REMAINDER RIGHT	CONST. PERM. AREA	CONST. EASE. AREA
5	U.S.A.					2.86 Ac.				2.86 Ac.
6	CITY OF LIVINGSTON AND PARK COUNTY	LIVINGSTON MONT.				7.24 Ac.				7.24 Ac.

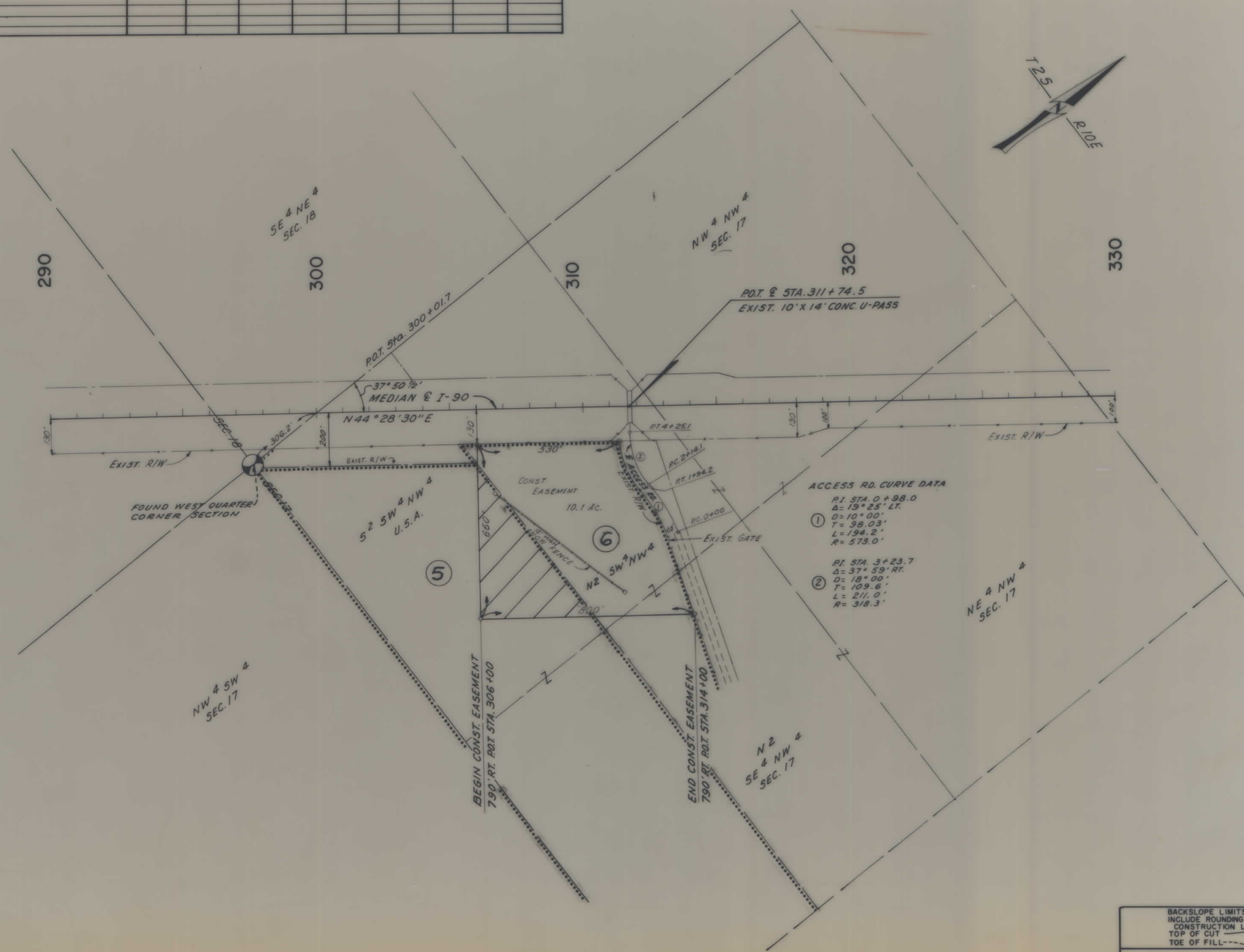

BACKSLOPE LIMITS INCLUDE ROUNDING
CONSTRUCTION LIMITS
TOP OF CUT
TOE OF FILL

MAP TRANS. TO R/W
MAP REVISED

B.P.R. APPROVAL F.H.W.A. 10-2-78

STATE OF MONTANA
DEPARTMENT OF HIGHWAYS
LAND REQUIRED FOR RIGHT OF WAY
PARK COUNTY
SCALE 1" = 200' MAP COMPLETED

I90-7(40)332 SHT 5 OF 5