PLANS
NOT
TO
SCALE

FED. ROAD DIST. NO.	STATE OF	FED. AID PROJECT NUMBERS		STATE NO.	SHEET NO.	TOTAL SHEETS
		CONST. NO.	R/W NO.			
8	MONTANA	I-90-8(52)396	I-90-8(51)399	8908-51	1	17

COLUMBUS - WEST

STATE OF MONTANA

STATE HIGHWAY COMMISSION

RIGHT OF WAY PLAN OF PROPOSED
FEDERAL AID PROJECT NO. I-90-8 (51) 399 R/W (52) 396 CONST. (14) 396 P.E.

COLUMBUS WEST
STILLWATER COUNTY

LENGTH 7.650 MILES

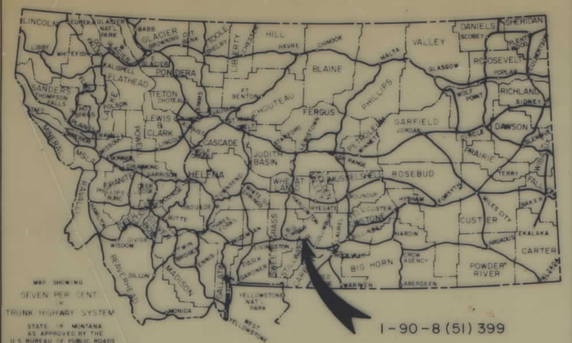

CONVENTIONAL SIGNS

RIGHT OF WAY LINE
CENTERLINE (℄) OR PROJECTED LINE
STK'D. CENTERLINE
PARCEL NUMBER
OWNERSHIP BOUNDARY
R/W USE EXISTING R/W LT. OR RT.
PRESENT TRAVELED WAY (P.T.W.)
R/W LINE FENCED
RAILROAD R/W
CONSTRUCTION LIMITS — CUT — FILL
FENCE LINE
CONTROL OF ACCESS WITH FENCE
CONTROL OF ACCESS WITHOUT FENCE
GATE IN FENCE
CATTLE GUARD=24'
STATE & NATIONAL BORDER LINES
CITY OR TOWN LIMITS LINE
COUNTY LINE
RESERVATION LINE
TOWNSHIP & SECTION LINE
1/2 SECTION LINE
1/4 SECTION LINE
SECTION CORNER — FOUND — UNFOUND
1/4 SECTION COR
1/16 SECTION COR
CENTER OF SECTION
TELEPHONE OR TELEGRAPH POLES IN PLACE
POWER POLES IN PLACE
TEL OR TEL OR POWER POLES TO BE MOVED
NEW PIPES
OLD PIPES IN PLACE
OUTLET DITCH
INLET DITCH
DITCHES
CHANNEL CHANGES — CH. CH.
BRIDGE
RAILROADS

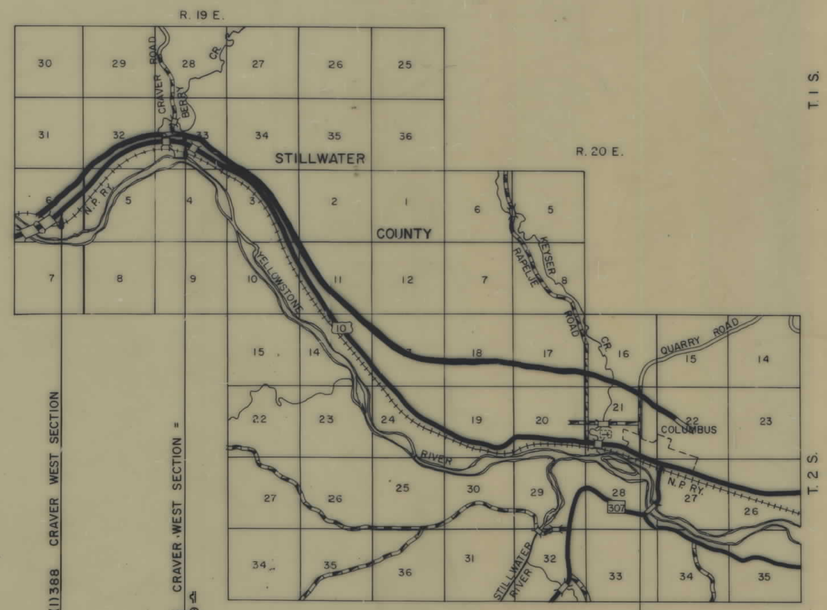

427+08.0 BEG. R/W I-90-8(1)388 CRAVER WEST SECTION

534+00 END R/W I-90-8(1)388 CRAVER WEST SECTION =
534+00 BEG. R/W I-90-8(51)399
499+81.0 P.O.C. F.A.P. 123 B

937+82.5 END R/W I-90-8(35)406
942+82.5 BEG. I-90-8(51)399

CRAVER WEST SECTION — THIS CONTRACT

INDEX

PARCEL NO.	OWNERSHIPS	SHEET NO.
1	N.P. RY. TO MERRILL COLMBUS DITCH CO.	3
2	PIERCE RANCH INC.	2-9
3-9-10-11-20	MERRILL-COLUMBUS DT. CO.	3-5-8-16
4	NORTHERN PACIFIC RAILWAY	3
5	THOMPSON YARDS INC.	3
6 & 8	R.J. GARRITSON & ELMER GUHRT	3
7	NELSON W. & JOHN O. MILLER	3
12	NELLIE HOLMGREN et al	9
13 & 17	NELLIE HOLMGREN	10-13-14-15
15 & 16	E. A. & EDITH BLENKNER	12-13
18	THERESSA & HARRY KIENITZ	15
19	WILLIAM N. & RUTH B. GATES	15-17
21 & 22	PHILIP SCHUMAN	15-17
14	C BAR K & NELSON BROS.	12-16
23 & 24	CARL GATES	5-16

MAP TRANS TO R/W 8/14/68
MAP REVISED
B.P.R. APPROVAL 9-6-68

STATE HIGHWAY COMMISSION OF MONTANA

APPROVED: Aug 16 1968

Lewis M. Chittim
STATE HIGHWAY ENGINEER

STATE OF MONTANA REGISTERED No. 1745 LEWIS M. CHITTIM CIVIL ENGINEER AND LAND SURVEYOR

U.S. DEPARTMENT OF TRANSPORTATION
FEDERAL HIGHWAY ADMINISTRATION
BUREAU OF PUBLIC ROADS

APPROVED:

DIVISION ENGINEER — DATE

I 90-8(51)399 SHT 1 OF 17

		I-90-8 (52)396	I-90-8 (51)399	8908-51	2	17

COLUMBUS - WEST

COLUMBUS - WEST OWNERSHIPS

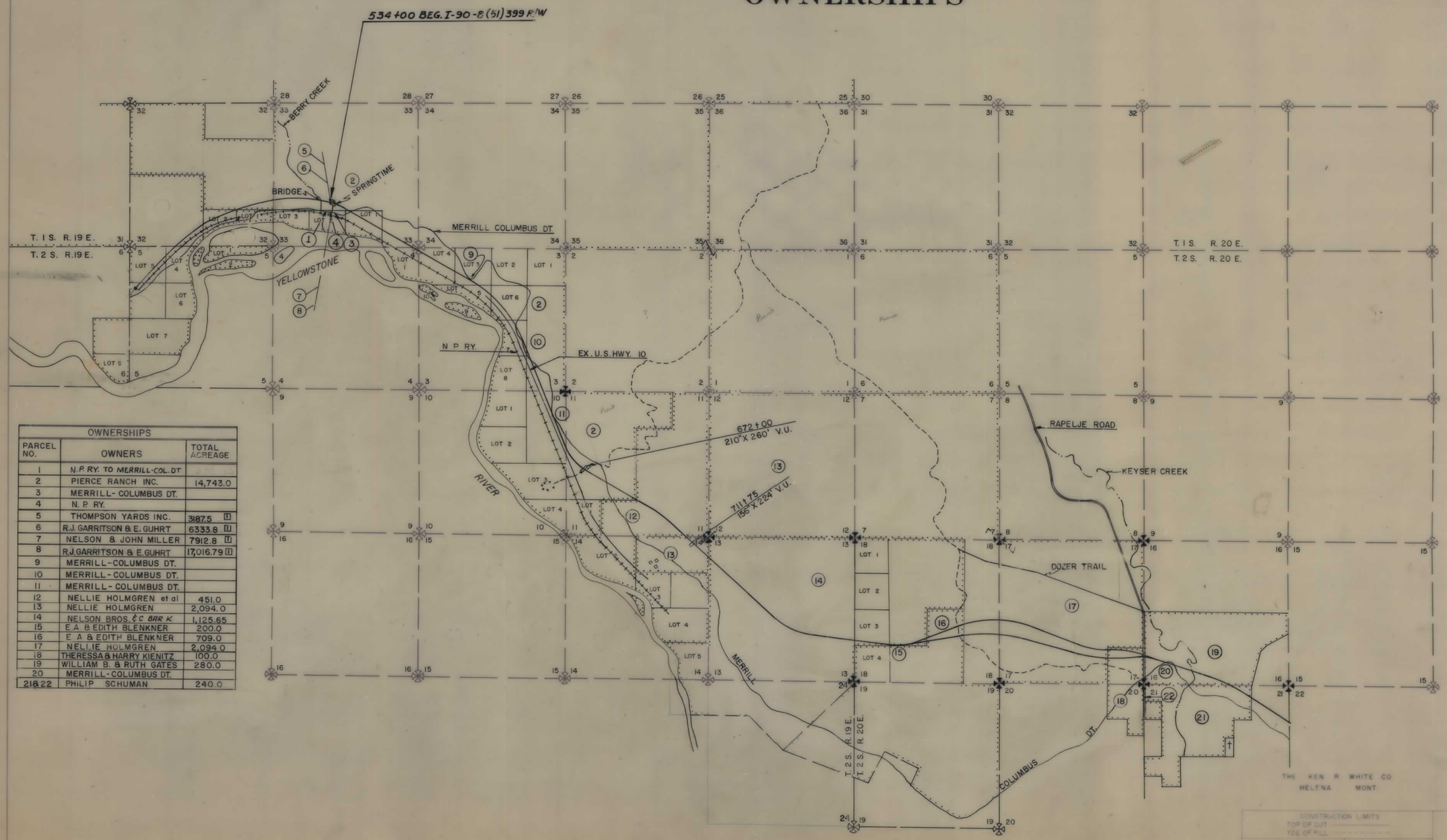

OWNERSHIPS		
PARCEL NO.	OWNERS	TOTAL ACREAGE
1	N.P. RY. TO MERRILL-COL. DT	
2	PIERCE RANCH INC.	14,743.0
3	MERRILL- COLUMBUS DT.	
4	N. P. RY.	
5	THOMPSON YARDS INC.	3187.5 [1]
6	R.J. GARRITSON & E. GUHRT	6333.8 [1]
7	NELSON & JOHN MILLER	7912.8 [1]
8	R.J. GARRITSON & E. GUHRT	17,016.79 [1]
9	MERRILL-COLUMBUS DT.	
10	MERRILL-COLUMBUS DT.	
11	MERRILL-COLUMBUS DT.	
12	NELLIE HOLMGREN et al	451.0
13	NELLIE HOLMGREN	2,094.0
14	NELSON BROS. & C BAR K	1,125.65
15	E A & EDITH BLENKNER	200.0
16	E A & EDITH BLENKNER	709.0
17	NELLIE HOLMGREN	2,094.0
18	THERESSA & HARRY KIENITZ	100.0
19	WILLIAM B. & RUTH GATES	280.0
20	MERRILL-COLUMBUS DT.	
21 & 22	PHILIP SCHUMAN	240.0

CONSTRUCTION LIMITS
TOP OF CUT
TOE OF FILL
MAP TRANS TO R/W 8/14/68
MAP REVISED
B.P.R. APPROVAL 2-6-68

STATE OF MONTANA
STATE HIGHWAY COMMISSION
LAND REQUIRED FOR RIGHT OF WAY
STILLWATER COUNTY
SCALE 1" = 1760' MAP COMPLETED

I 90-8(51)399 SHT 2 OF 17

FED ROAD DIV. NO.	STATE	F.A.P. NO'S. CONST. NO.	F.A.P. NO'S. R/W NO.	STATE NO.	SHEET NO.	TOTAL SHEETS
8	MONT.	I-90-8 (52) 396	I-90-8 (51) 399	8908-51	3	17

COLUMBUS WEST

OWNERSHIPS

PARCEL	NAME	ADDRESS	TOTAL ACREAGE	GROSS TAKE ACREAGE	P.T.W. ACREAGE	NET TAKE ACREAGE	REMAINDER LEFT	REMAINDER RIGHT	CONSTRUCTION PERMIT LEFT	CONSTRUCTION PERMIT RIGHT
2	PIERCE RANCHES INC.	BOX 1356 BILLINGS MONTANA	14743.00	117.70		117.70	14249.19	376.11	9.35 ⊕	0.57 ⊕
3	MERRILL-COLUMBUS DT. CO. (DT. CO. INTERESTS)									
1	R/W FOR MERRILL-COLUMBUS	DT. RELOCATION FROM N.P. RY.		1.81	0	1.61				
4	NORTHERN PACIFIC RAILWAY	ST. PAUL MINNESOTA		4.96	1.00 #	3.96				0.49
5	THOMPSON YARDS INC.	TACOMA 1, WASHINGTON	3187.5 [illegible]	3187.5 [illegible]	0	3187.5 SQ.FT.	0	0		
6	R.J. GARRITSON & ELMER GUHRT	UNKNOWN	6333.8 [illegible]	6333.8 [illegible]	0	6333.75 [illegible]	0	0		
7	NELSON W. & JOHN O. MILLER	BOTH DECEASED	7912.8 [illegible]	7912.8 [illegible]	0	7912.8 SQ.FT.	0	0		
8	R.J. GARRITSON & ELMER GUHRT	UNKNOWN	17016.79 [illegible]	17016.79 [illegible]	0	17016.79 SQ.FT.	0	0		

* INCLUDES R/W TAKING ON PROJ. I-90-8(1) 388

⊕ TOTAL PERMIT AREAS FOR PARCEL 2.

1.0 AC OF EXISTING CANCELLABLE EASEMENT FROM STA. 537+ TO 543+02 TO BE SECURED AS PERMANENT EASEMENT.

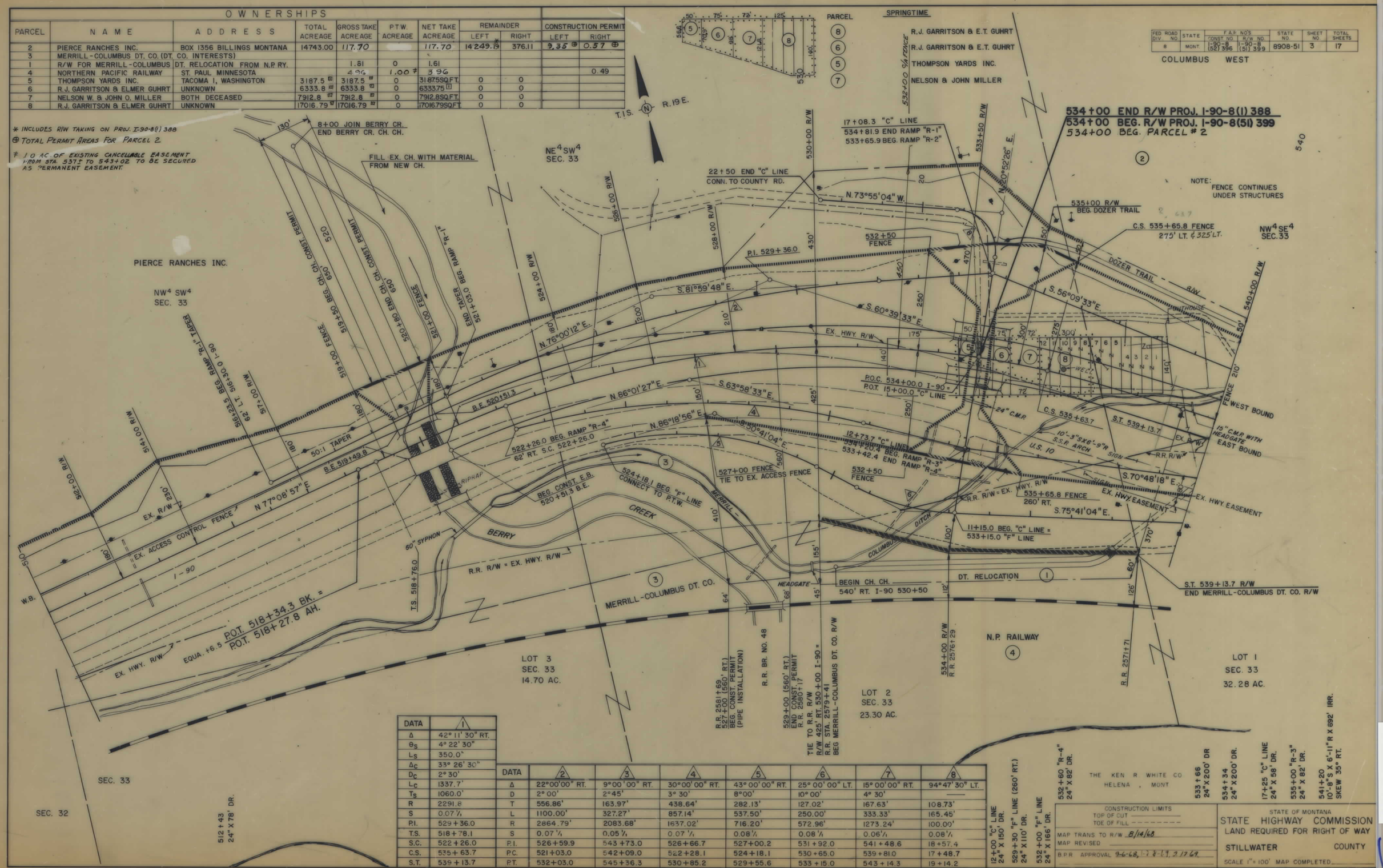

DATA	1
Δ	42° 11' 30" RT.
θ_s	4° 22' 30"
L_s	350.0'
Δ_c	33° 26' 30"
D_c	2° 30'
L_c	1337.7'
T_s	1060.0'
R	2291.8
S	0.07 1/4
P.I.	529+36.0
T.S.	518+78.1
S.C.	522+26.0
C.S.	535+63.7
S.T.	539+13.7

DATA	2	3	4	5	6	7	8
Δ	22°00'00" RT.	9°00'00" RT.	30°00'00" RT.	43°00'00" RT.	25°00'00" LT.	15°00'00" RT.	94°47'30" LT.
D	2°00'	2°45'	3°30'	8°00'	10°00'	4°30'	——
T	556.86'	163.97'	438.64'	282.13'	127.02'	167.63'	108.73'
L	1100.00'	327.27'	857.14'	537.50'	250.00'	333.33'	165.45'
R	2864.79'	2083.68'	1637.02'	716.20'	572.96'	1273.24'	100.00'
S	0.07 1/4	0.05 1/4	0.07 1/4	0.08 1/4	0.08 1/4	0.06 1/4	0.08 1/4
P.I.	526+59.9	543+73.0	526+66.7	527+00.2	531+92.0	541+48.6	18+57.4
P.C.	521+03.0	542+09.0	522+28.1	524+18.1	530+65.0	539+81.0	17+48.7
P.T.	532+03.0	545+36.3	530+85.2	529+55.6	533+15.0	543+14.3	19+14.2

12+00 "C" LINE 24" X 150' DR.
529+30 "F" LINE (260' RT.) 24" X 110' DR.
532+00 "F" LINE 24" X 166' DR.
532+60 "R-4" 24" X 82' DR.
533+66 24" X 200' DR
534+34 24" X 200' DR.
17+25 "C" LINE 24" X 58' DR.
535+00 "R-3" 24" X 82' DR.
541+20 10'-8" S X 6'-11" R X 692' IRR. SKEW 35° RT.

THE KEN R WHITE CO
HELENA, MONT

CONSTRUCTION LIMITS
TOP OF CUT
TOE OF FILL
MAP TRANS TO R/W 8/14/68
MAP REVISED
B.P.R. APPROVAL 9-6-68, 12-8-69, 2-17-69

STATE OF MONTANA
STATE HIGHWAY COMMISSION
LAND REQUIRED FOR RIGHT OF WAY
STILLWATER COUNTY
SCALE 1" = 100' MAP COMPLETED

I 90-8(51)399 SHT 3 OF 17

FED. ROAD DIV. NO.	STATE	F.A.P. NUM. CONST. NO.	F.A.P. NUM. R/W NO.	STATE NO.	SHEET NO.	TOTAL SHEETS
8	MONT.	I-90-8 (52) 396	I-90-8 (51) 399	8908-51	4	17

COLUMBUS – WEST

OWNERSHIPS

PARCEL	NAME	ADDRESS	TOTAL ACREAGE	GROSS TAKE ACREAGE	P.T.W. ACREAGE	NET TAKE ACREAGE	REMAINDER LEFT	REMAINDER RIGHT	CONST. PERMIT LEFT	CONST. PERMIT RIGHT
2	PIERCE RANCHES INC.	P.O. BOX 1356, BILLINGS MONT.	14743.00	SEE	SHEET	NO. 3				

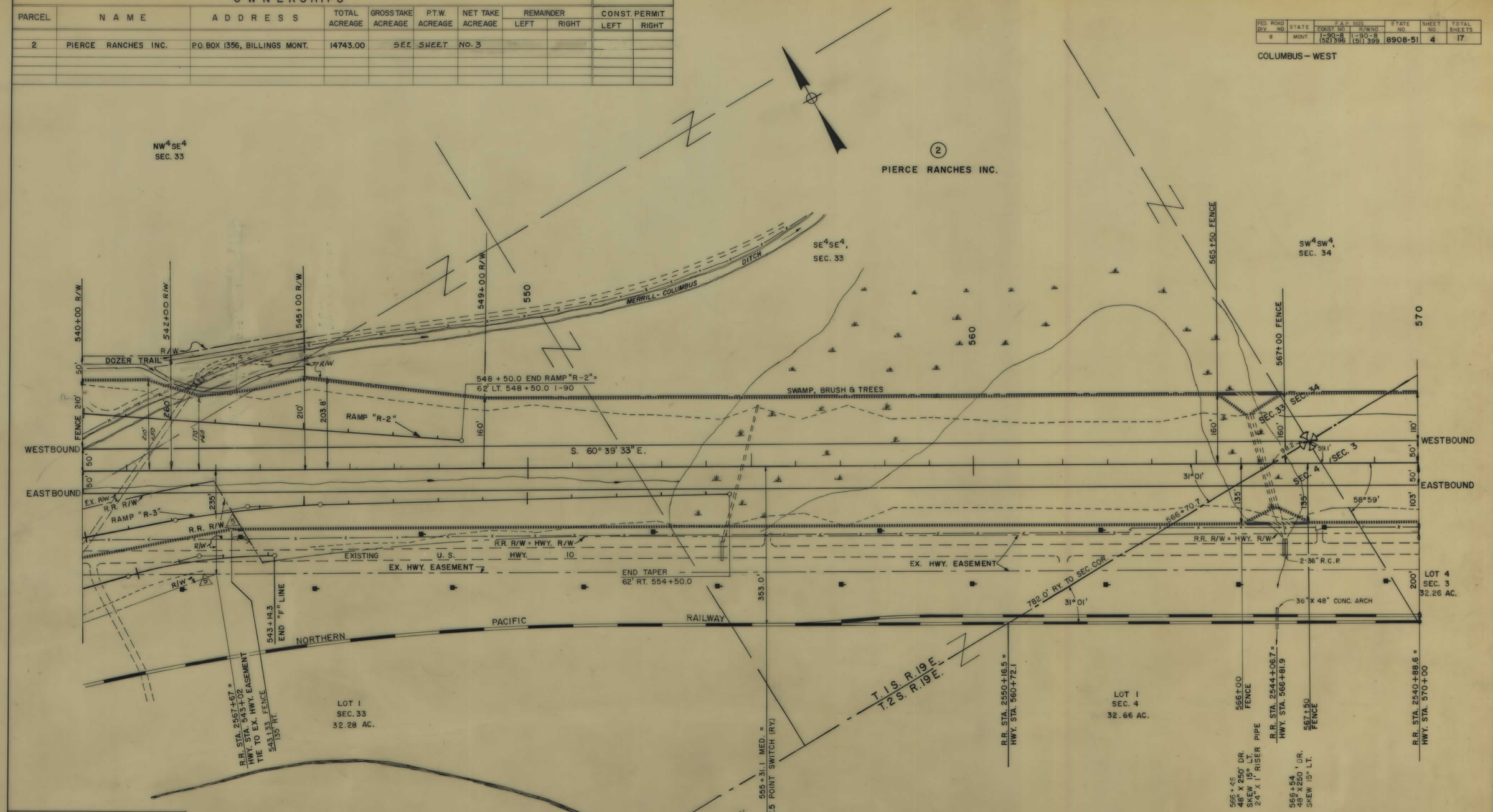

DATA	3	7
Δ	9°00'00" RT.	15°00'00" RT.
D	2°45'	4°30'
T	163.97'	167.63'
L	327.27'	333.33'
R	2083.68'	1273.24'
S	0.05 '/'	0.06 '/'
P.I.	543+73.0	541+48.6
P.C.	542+09.0	539+81.0
P.T.	545+36.3	543+14.3

CONSTRUCTION LIMITS
TOP OF CUT
TOE OF FILL

MAP TRANS TO R/W 8/14/68
MAP REVISED 1-23-69
B.P.R. APPROVAL 9-6-68, 1-28-69, 2-17-69

STATE OF MONTANA
STATE HIGHWAY COMMISSION
LAND REQUIRED FOR RIGHT OF WAY
STILLWATER COUNTY
SCALE 1" = 100' MAP COMPLETED

I 90-8(51)399 SHT 4 OF 17

FED. ROAD DIV. NO.	STATE	F.A.P. NOS. CONST. NO.	F.A.P. NOS. R/W NO.	STATE NO.	SHEET NO.	TOTAL SHEETS
8	MONT.	I-90-8 (52) 396	I-90-8 (51) 399	8908-51	5	17

COLUMBUS - WEST

OWNERSHIPS

PARCEL	NAME	ADDRESS	TOTAL ACREAGE	GROSS TAKE ACREAGE	P.T.W. ACREAGE	NET TAKE ACREAGE	REMAINDER LEFT	REMAINDER RIGHT	CH. CH. ACREAGE LEFT	CH. CH. ACREAGE RIGHT
2	PIERCE RANCHES INC.	BOX 1356, BILLINGS MONT.	14743.00	SEE	SHEET NO. 3				1.00	
9	MERRILL-COLUMBUS DT. CO. (DT. CO. INTERESTS)									
2-1	R/W FOR MERRILL-COLUMBUS DT. RELOCATION FROM PIERCE RANCH INC.			0.52						

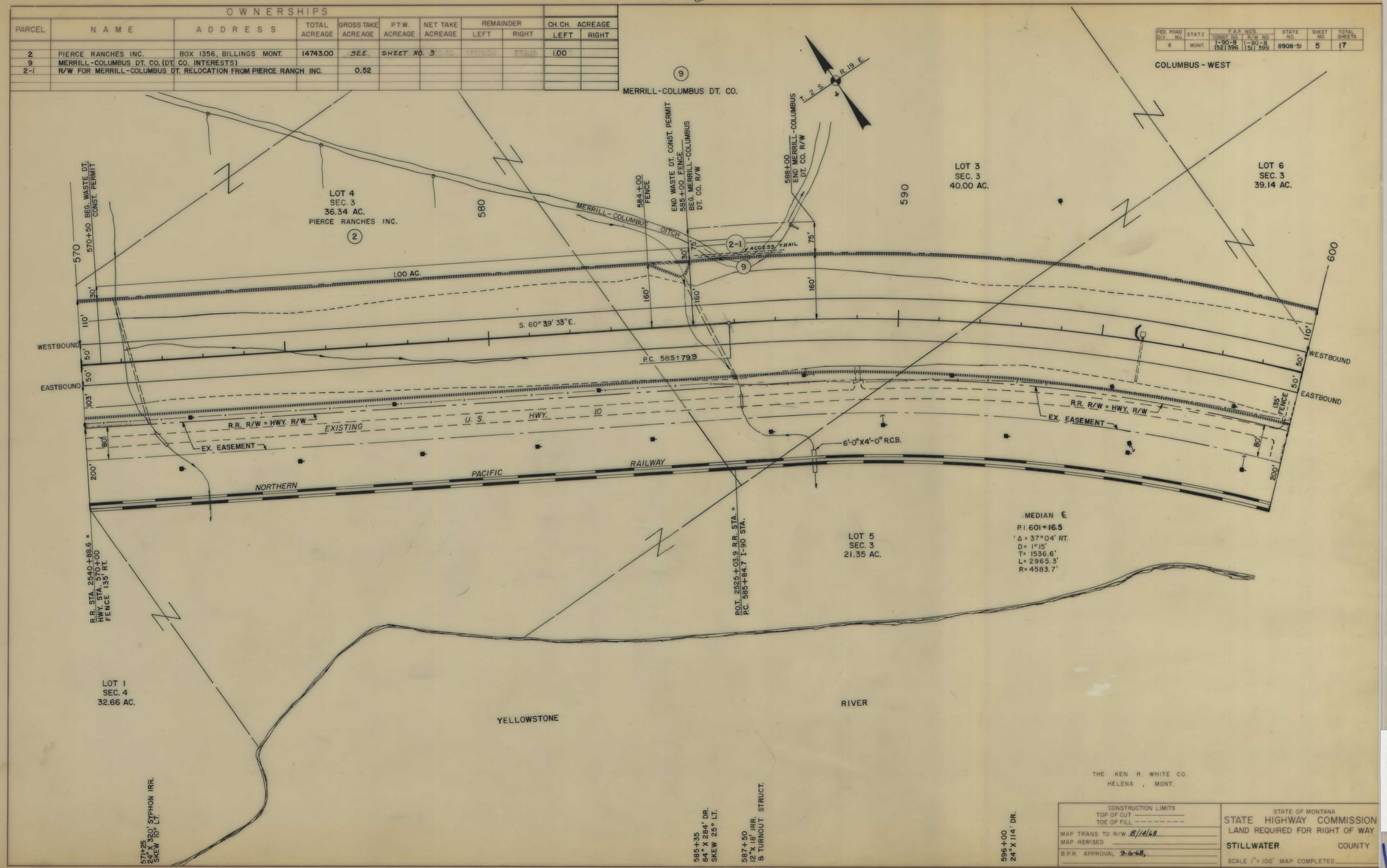

THE KEN R. WHITE CO.
HELENA, MONT.

CONSTRUCTION LIMITS
TOP OF CUT
TOE OF FILL

MAP TRANS. TO R/W 8/14/68
MAP REVISED
B.P.R. APPROVAL 9-6-68

STATE OF MONTANA
STATE HIGHWAY COMMISSION
LAND REQUIRED FOR RIGHT OF WAY
STILLWATER COUNTY
SCALE 1" = 100' MAP COMPLETED

I 90-8(51)399 SHT 5 OF 17

OWNERSHIPS										
PARCEL	NAME	ADDRESS	TOTAL ACREAGE	GROSS TAKE ACREAGE	P.T.W. ACREAGE	NET TAKE ACREAGE	REMAINDER LEFT	REMAINDER RIGHT	CONST. PERMIT LEFT	CONST. PERMIT RIGHT
2	PIERCE RANCHES INC.	BOX 1356, BILLINGS MONTANA	SEE	SHEET	NO. 3					
2-2	R/W FOR MERRILL-COLUMBUS DT. RELOCATION FROM PIERCE RANCH INC.		1.89							
10	MERRILL-COLUMBUS DT. CO. (DT. CO. INTERESTS)									

FED. ROAD DIV. NO.	STATE	F.A.P. NO'S. CONST. NO.	F.A.P. NO'S. R/W NO.	STATE NO.	SHEET NO.	TOTAL SHEETS
8	MONT.	I-90-8 (52) 396	I-90-8 (51) 399	8908-51	6	17

COLUMBUS – WEST

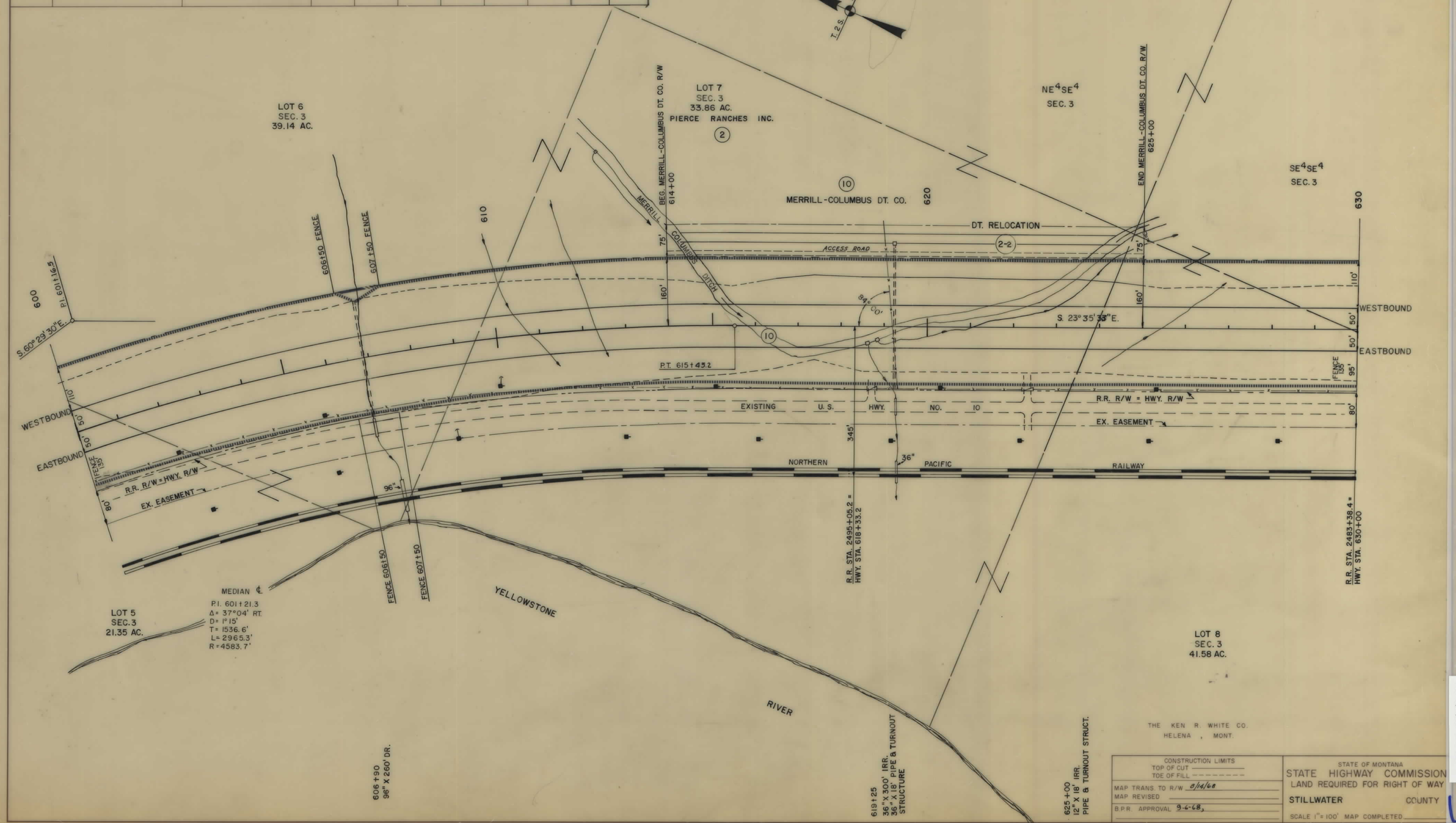

THE KEN R. WHITE CO.
HELENA, MONT.

CONSTRUCTION LIMITS
TOP OF CUT
TOE OF FILL

MAP TRANS. TO R/W 8/14/68
MAP REVISED
B.P.R. APPROVAL 9-6-68

STATE OF MONTANA
STATE HIGHWAY COMMISSION
LAND REQUIRED FOR RIGHT OF WAY
STILLWATER COUNTY
SCALE 1" = 100' MAP COMPLETED

I90-8(51)399 SHT 6 OF 17

OWNERSHIPS									
PARCEL	NAME	ADDRESS	TOTAL ACREAGE	GROSS TAKE ACREAGE	P.T.W. ACREAGE	NET TAKE ACREAGE	REMAINDER LEFT	REMAINDER RIGHT	CONST. PERMIT LEFT / CONST. PERMIT RIGHT
2	PIERCE RANCHES INC.	BOX 1356 BILLINGS MONTANA	SEE	SHEET	NO. 3				7.71 /
11	MERRILL-COLUMBUS DT. CO. (DT. CO. INTERESTS)								
2-3	R/W FOR MERRILL-COLUMBUS DT. RELOCATION FROM PIERCE RANCH INC.			2.58					

FED. ROAD DIV. NO.	STATE	F.A.P. NO'S. CONST. NO.	F.A.P. NO'S. R/W NO.	STATE NO.	SHEET NO.	TOTAL SHEETS
8	MONT.	I-90-8 (52) 396	I-90-8 (51) 399	8908-51	7	17

COLUMBUS WEST

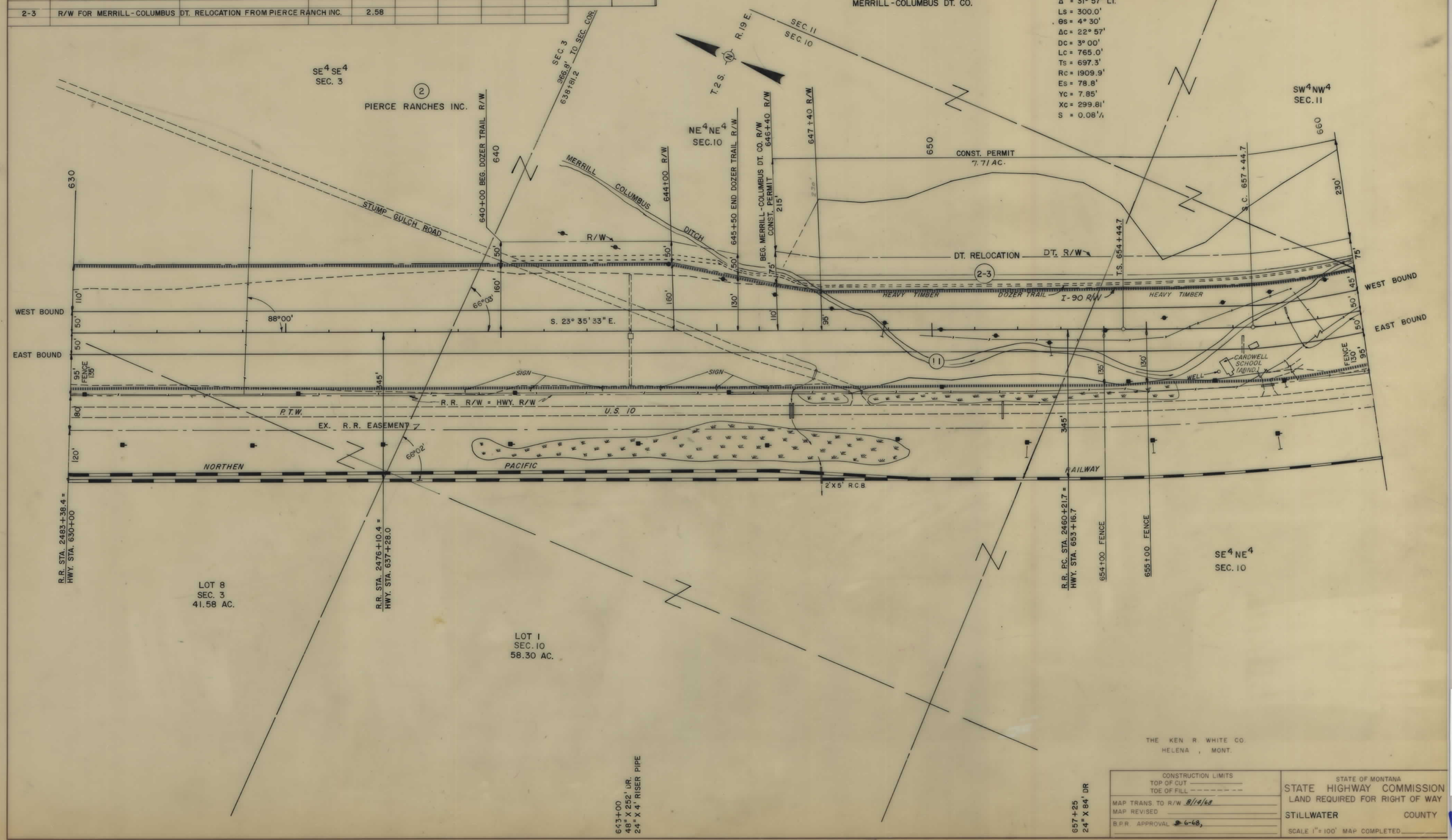

THE KEN R. WHITE CO.
HELENA, MONT.

CONSTRUCTION LIMITS
TOP OF CUT
TOE OF FILL

MAP TRANS. TO R/W 8/14/68
MAP REVISED
B.P.R. APPROVAL 6-68

STATE OF MONTANA
STATE HIGHWAY COMMISSION
LAND REQUIRED FOR RIGHT OF WAY
STILLWATER COUNTY
SCALE 1" = 100' MAP COMPLETED

I 90-8(51)399 SHT 7 OF 17

FED. ROAD DIV. NO.	STATE	F.A.P. NO'S. CONST. NO.	F.A.P. NO'S. R/W NO.	STATE NO.	SHEET NO.	TOTAL SHEETS
8	MONT.	I-90-8 (52) 396	I-90-8 (51) 399	8908-51	8	17

OWNERSHIPS

PARCEL	NAME	ADDRESS	TOTAL ACREAGE	GROSS TAKE ACREAGE	P.T.W. ACREAGE	NET TAKE ACREAGE	REMAINDER LEFT	REMAINDER RIGHT	CONST. PERMIT LEFT	CONST. PERMIT RIGHT
2	PIERCE RANCHES INC.	P.O. BOX 1356 BILLINGS MONT.	SEE	SHEET	NO. 3				0.64	0.57
2-3	R/W FOR MERRILL COLUMBUS	DITCH RELOCATION		2.58						
11	MERRILL-COLUMBUS DT. CO. (DT.	CO. INTERESTS)								

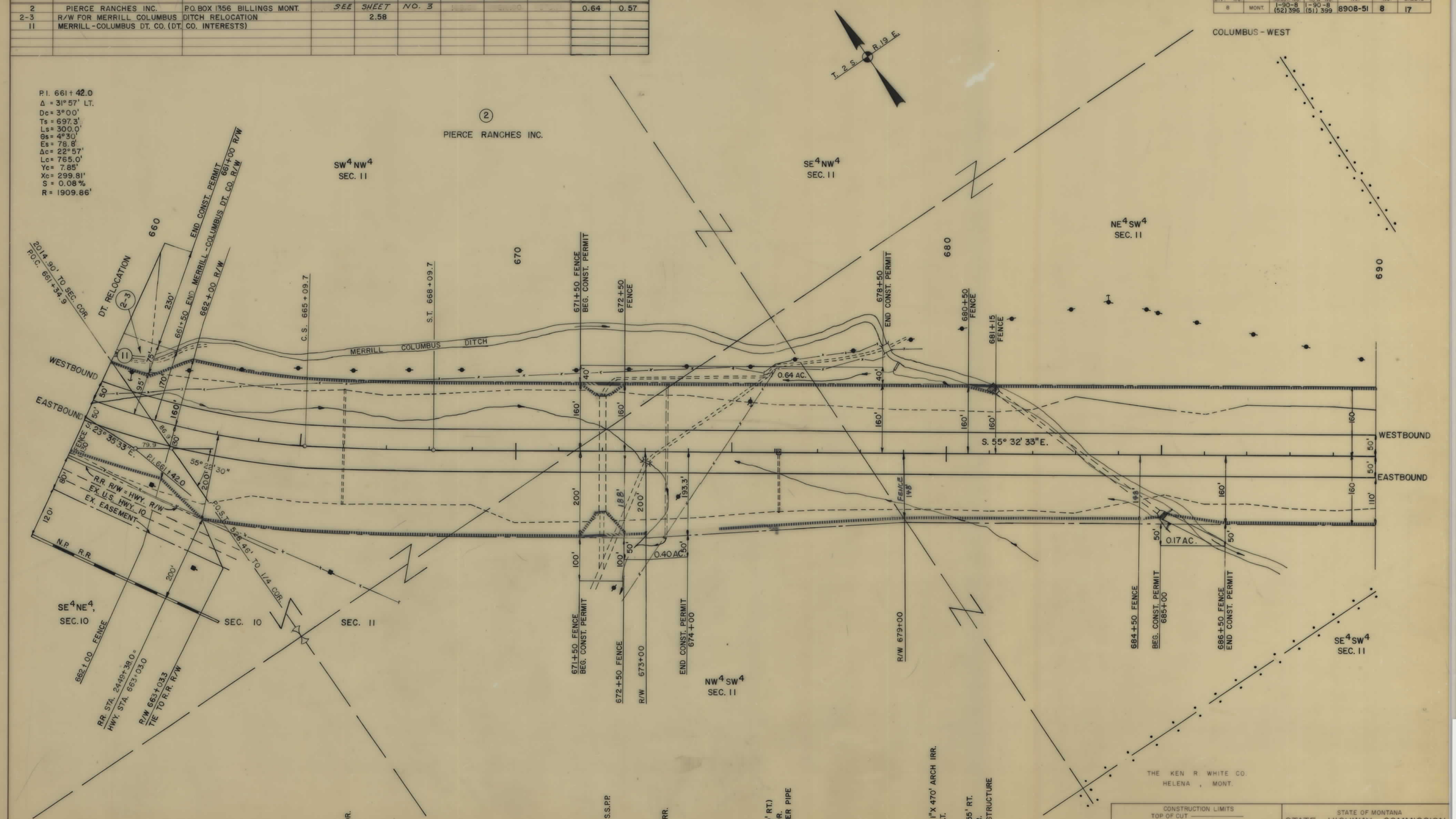

CONSTRUCTION LIMITS
TOP OF CUT
TOE OF FILL

MAP TRANS. TO R/W 8/14/68
MAP REVISED
B.P.R. APPROVAL 9-6-68, 8-2-71

STATE OF MONTANA
STATE HIGHWAY COMMISSION
LAND REQUIRED FOR RIGHT OF WAY
STILLWATER COUNTY
SCALE 1" = 100' MAP COMPLETED

I 90-8(51)399 SHT 8 OF 17

FED. ROAD DIV. NO.	STATE	F.A.P. NO'S. CONST. NO.	F.A.P. NO'S. R/W NO.	STATE NO.	SHEET NO.	TOTAL SHEETS
8	MONT.	I-90-8 (52)396	I-90-8 (51) 399	8908-51	9	17

COLUMBUS WEST

OWNERSHIPS

PARCEL	NAME	ADDRESS	TOTAL ACREAGE	GROSS TAKE ACREAGE	P.T.W. ACREAGE	NET TAKE ACREAGE	REMAINDER LEFT	REMAINDER RIGHT	CONST. EASEMENT LEFT	CONST. EASEMENT RIGHT
2	PIERCE RANCHES INC.	BOX 1356 BILLINGS MONTANA	SEE	SHEET	NO. 3					
12	NELLIE HOLMGREN et al	COLUMBUS MONTANA	451.00	16.72	0	16.72	242.19	192.09	2.06	0.49
13	NELLIE HOLMGREN	COLUMBUS MONTANA		11.47	0	11.47				

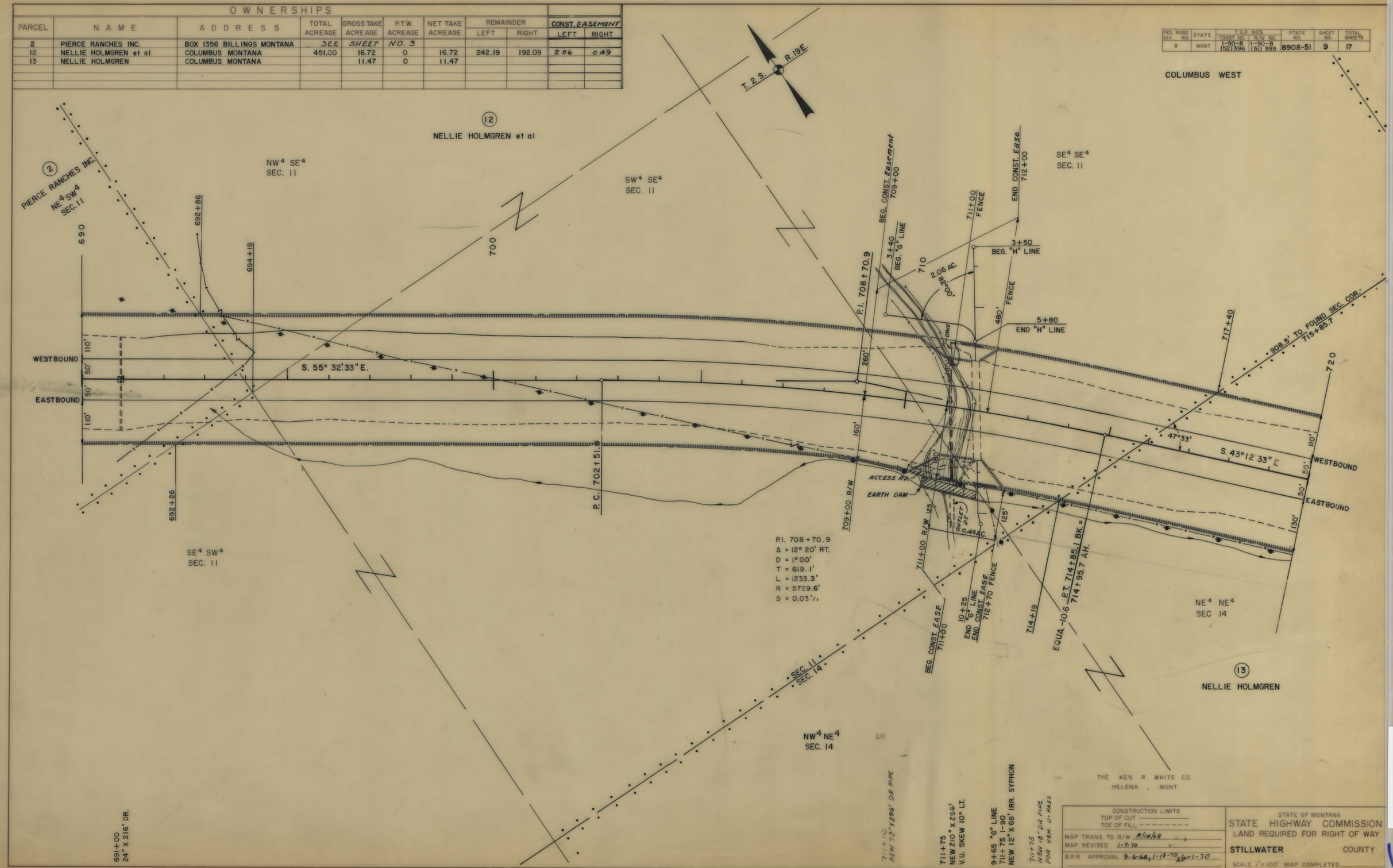

I 90-8(51)399 SHT 9 OF 17

FED. ROAD DIV. NO.	STATE	F.A.P. NO'S. CONST. NO.	F.A.P. NO'S. R/W. NO.	STATE NO.	SHEET NO.	TOTAL SHEETS
8	MONT.	I-90-8 (52) 396	I-90-8 (51) 399	8908-51	10	17

COLUMBUS – WEST

OWNERSHIPS

PARCEL	NAME	ADDRESS	TOTAL ACREAGE	GROSS TAKE ACREAGE	P.T.W. ACREAGE	NET TAKE ACREAGE	REMAINDER LEFT	REMAINDER RIGHT	CONST. EASE. LEFT	CONST. EASE. RIGHT
13	NELLIE HOLMGREN	COLUMBUS MONTANA		11.47	0	11.47		65.42		
14	NELSON BROS. CO-PARTNERSHIP	COLUMBUS MONTANA	1125.65	104.11	0	104.11	574.54	447.00	1.19	
	CONTRACT FOR DEED TO "C-BAR-K" RANCH									

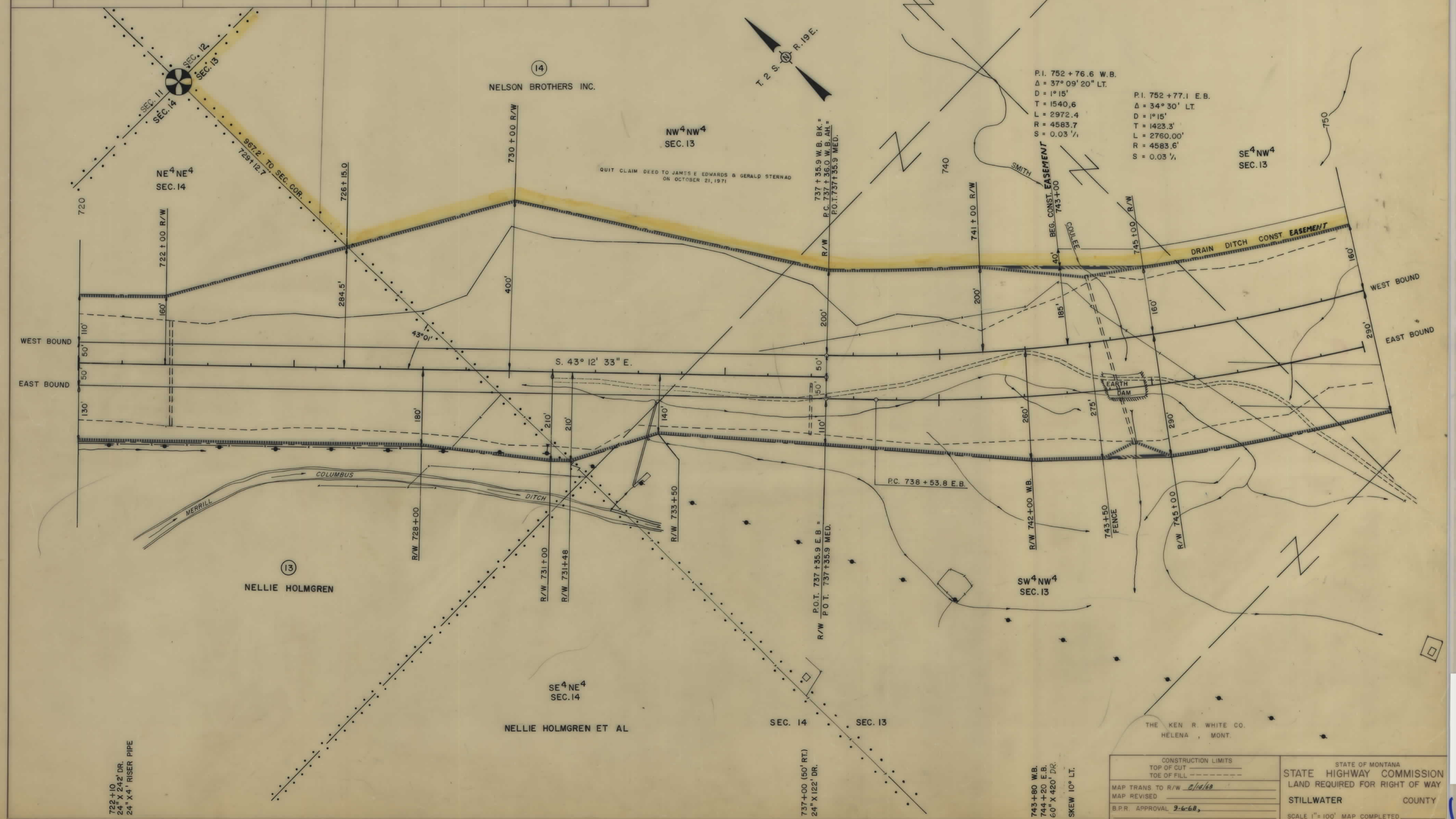

CONSTRUCTION LIMITS
TOP OF CUT
TOE OF FILL

MAP TRANS. TO R/W 2/14/68
MAP REVISED
B.P.R. APPROVAL 9-6-68

STATE OF MONTANA
STATE HIGHWAY COMMISSION
LAND REQUIRED FOR RIGHT OF WAY
STILLWATER COUNTY
SCALE 1" = 100' MAP COMPLETED

I 90-8(51)399 SHT 10 OF 17

FED. ROAD DIV. NO.	STATE	F.A.P. NOS. CONST. NO.	F.A.P. NOS. R/W NO.	STATE NO.	SHEET NO.	TOTAL SHEETS
8	MONT.	I-90-8 (52)396	I-90-8 (51)399	8908-51	11	17

COLUMBUS - WEST

OWNERSHIPS

PARCEL	NAME	ADDRESS	TOTAL ACREAGE	GROSS TAKE ACREAGE	P.T.W. ACREAGE	NET TAKE ACREAGE	REMAINDER LEFT	REMAINDER RIGHT	CH. CH. ACREAGE LEFT	CH. CH. ACREAGE RIGHT
14	NELSON BROS.	COLUMBUS MONTANA	1125.65	104.11	0	104.11	574.54	447.00	1.19	
	CONT. PUR. = C BAR K RANCH CO.									

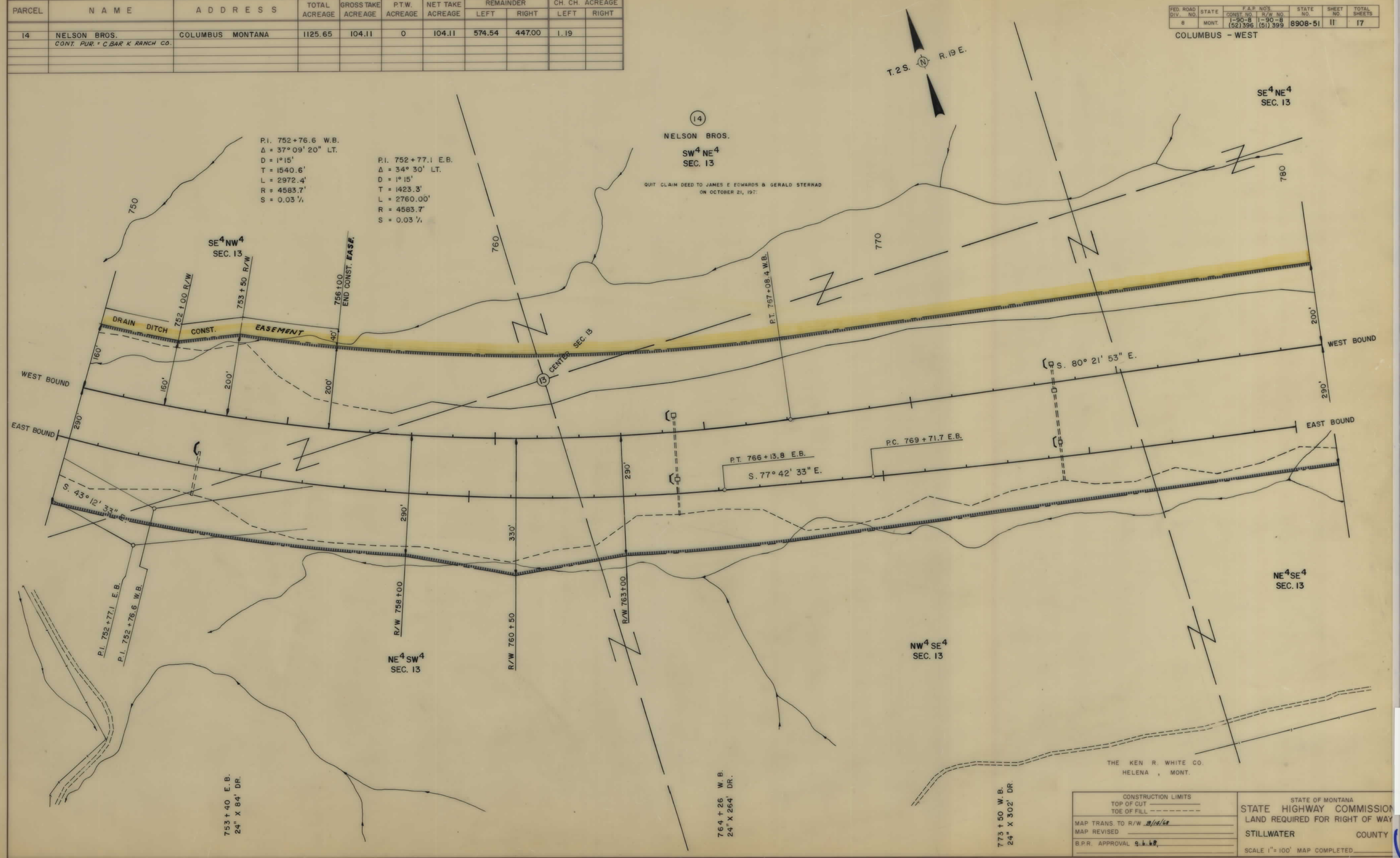

I 90-8(51)399 SHT 11 OF 17

OWNERSHIPS										
PARCEL	NAME	ADDRESS		TOTAL ACREAGE	GROSS TAKE ACREAGE	P.T.W. ACREAGE	NET TAKE ACREAGE	REMAINDER LEFT	REMAINDER RIGHT	CH. CH. ACREAGE LEFT	CH. CH. ACREAGE RIGHT
14	NELSON BROS. CO-PARTNERSHIP*	COLUMBUS	MONTANA	1125.65	104.11	0	104.11	574.54	447.0		
15	E. A. & EDITH BLENKNER	COLUMBUS	MONTANA		0.06	0	0.06				

* CONTR. PUR. = C BAR K RANCH CO.

FED. ROAD DIV. NO.	STATE	F.A.P. NO'S. CONST. NO.	F.A.P. NO'S. R/W NO.	STATE NO.	SHEET NO.	TOTAL SHEETS
8	MONT.	I-90-8 (52) 396	I-90-8 (51) 399	8908-51	12	17

COLUMBUS - WEST

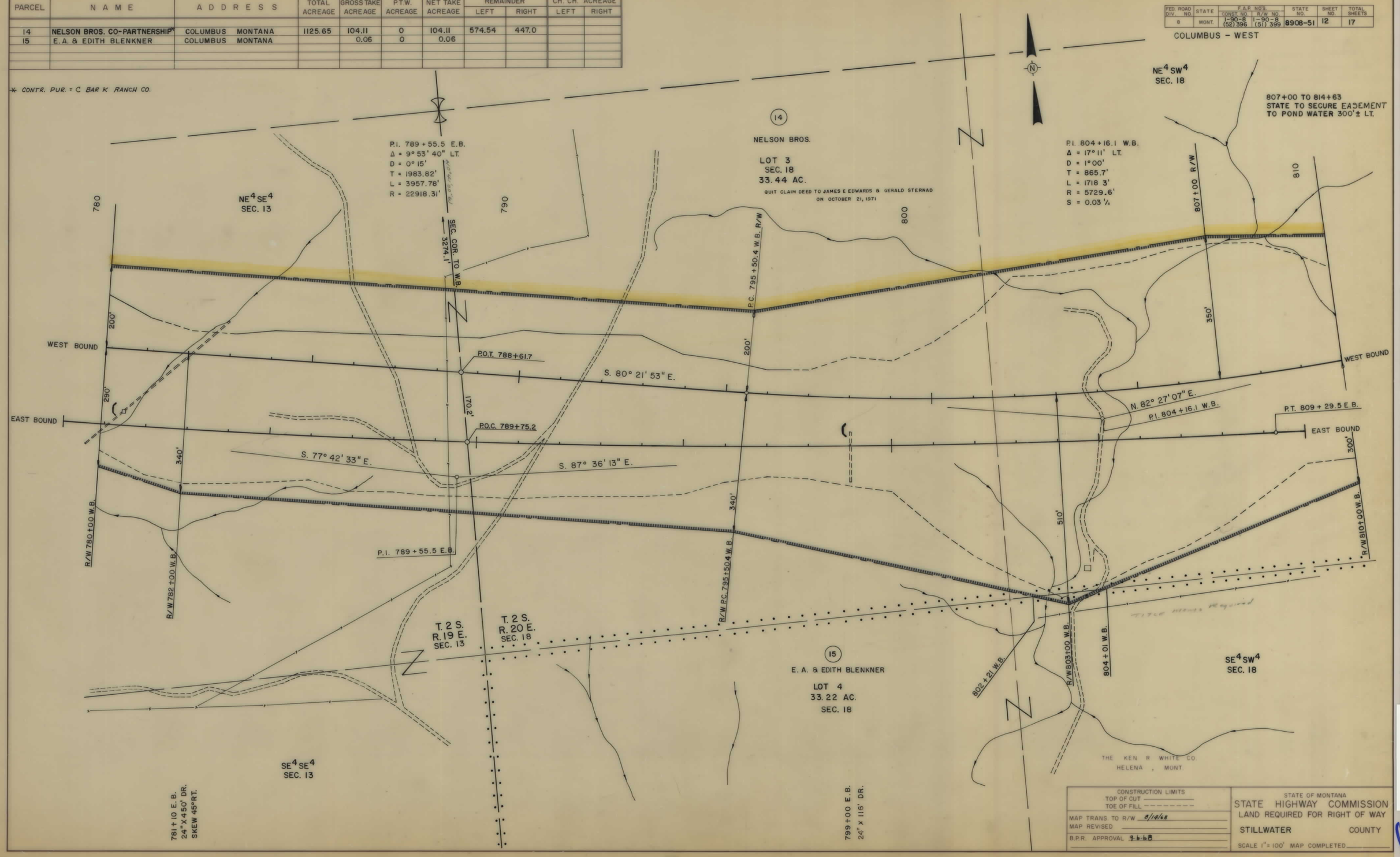

I 90-8(51)399 SHT 12 OF 17

OWNERSHIPS										
PARCEL	NAME	ADDRESS	TOTAL ACREAGE	GROSS TAKE ACREAGE	P.T.W. ACREAGE	NET TAKE ACREAGE	REMAINDER LEFT	REMAINDER RIGHT	CONST. PERMIT LEFT	CONST. PERMIT RIGHT
14	NELSON BROS. CO-PARTNERSHIP*	COLUMBUS MONTANA	1125.65	104.11	0	104.11	574.54	447.0		
16	E. A. & EDITH BLENKNER	COLUMBUS MONTANA		18.88	0	18.88	**		0.3 AC.	
17	NELLIE HOLMGREN	COLUMBUS MONTANA		SEE SHEET NO. 15						
15 & 16	E. A. & EDITH BLENKNER	COLUMBUS MONTANA	709.00	18.94	0	18.94	18.32**	671.74		

QUIT CLAIM DEED TO JAMES E EDWARDS & GERALD STERNAD ON OCTOBER 21, 1971

FED. ROAD DIV. NO.	STATE	F.A.P. NO'S. CONST. NO.	F.A.P. NO'S. R/W NO.	STATE NO.	SHEET NO.	TOTAL SHEETS
8	MONT.	I-90-8 (52) 396	I-90-8 (51) 399	8908-51	13	17

COLUMBUS - WEST

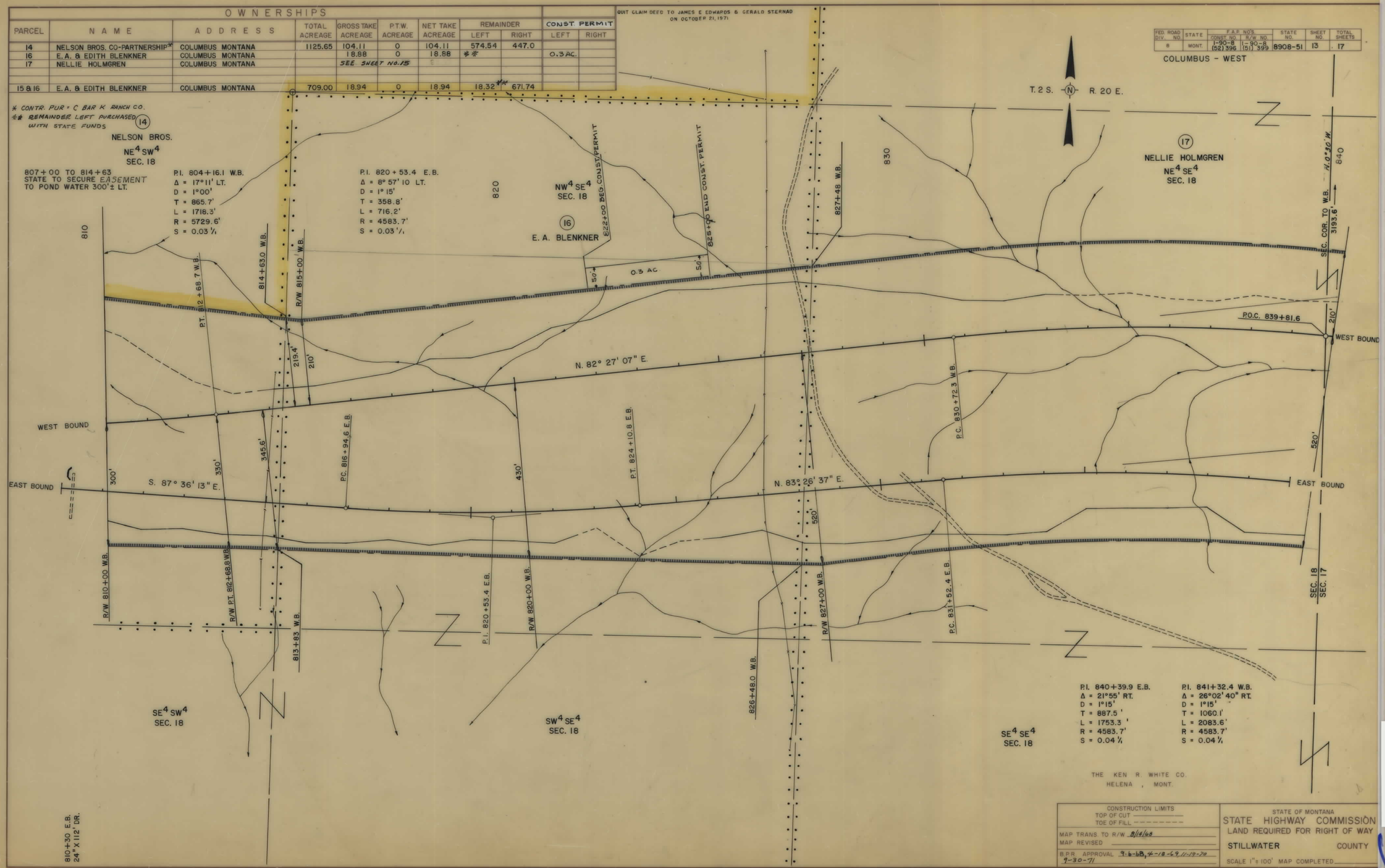

THE KEN R. WHITE CO.
HELENA, MONT.

CONSTRUCTION LIMITS
TOP OF CUT
TOE OF FILL

MAP TRANS TO R/W 8/14/68
MAP REVISED
B.P.R. APPROVAL 9-6-68, 4-18-69, 11-19-70, 9-30-71

STATE OF MONTANA
STATE HIGHWAY COMMISSION
LAND REQUIRED FOR RIGHT OF WAY
STILLWATER COUNTY
SCALE 1" = 100' MAP COMPLETED

I 90-8(51)399 SHT 13 OF 17

OWNERSHIPS										
PARCEL	NAME	ADDRESS	TOTAL ACREAGE	GROSS TAKE ACREAGE	P.T.W. ACREAGE	NET TAKE ACREAGE	REMAINDER LEFT	REMAINDER RIGHT	CH. CH. ACREAGE LEFT	CH. CH. ACREAGE RIGHT
17	NELLIE HOLMGREN	COLUMBUS MONTANA		SEE SHEET NO. 15						

FED. ROAD DIV. NO.	STATE	F.A.P. NO'S. CONST. NO.	F.A.P. NO'S. R.W. NO.	STATE NO.	SHEET NO.	TOTAL SHEETS
8	MONT.	I-90-8 (52) 396	I-90-8 (51) 399	8908-51	14	17

COLUMBUS - WEST

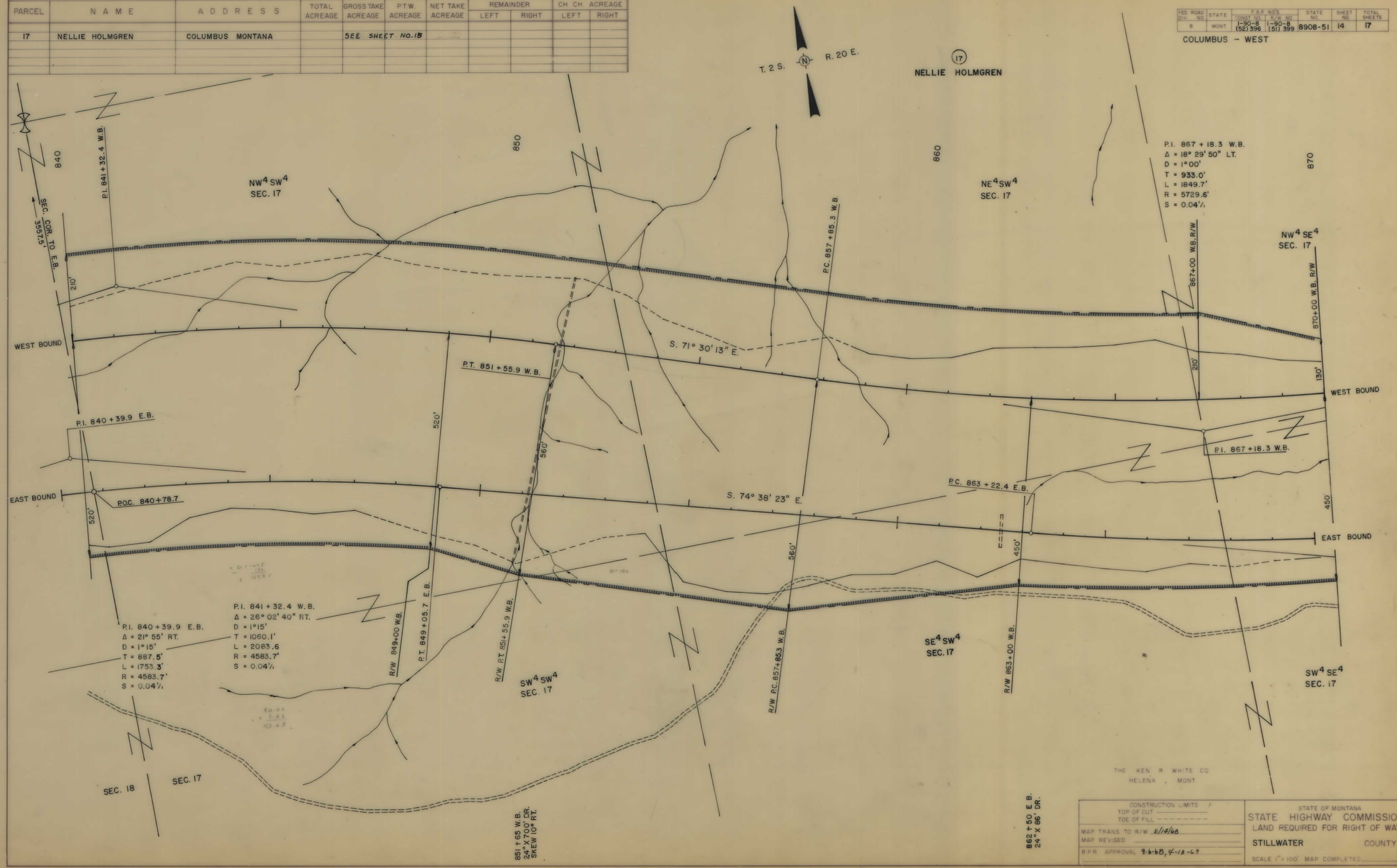

THE KEN R WHITE CO.
HELENA, MONT.

CONSTRUCTION LIMITS
TOP OF CUT
TOE OF FILL

MAP TRANS TO R/W 8/14/68
MAP REVISED
B.P.R. APPROVAL 9-6-68, 4-18-69

STATE OF MONTANA
STATE HIGHWAY COMMISSION
LAND REQUIRED FOR RIGHT OF WAY
STILLWATER COUNTY
SCALE 1" = 100' MAP COMPLETED

I 90-8(51)399 SHT 14 OF 17

OWNERSHIPS

PARCEL	NAME	ADDRESS	TOTAL ACREAGE	GROSS TAKE ACREAGE	P.T.W. ACREAGE	NET TAKE ACREAGE	REMAINDER LEFT	REMAINDER RIGHT	CH. CH. ACREAGE LEFT	CH. CH. ACREAGE RIGHT
17	NELLIE HOLMGREN	COLUMBUS MONTANA		94.16	0.79	93.37*		149.4		
18	THERESSA KIENITZ	COLUMBUS MONTANA	100.00	19.20	1.14	18.06 ①	0	80.80		0.14
19	WILLIAM N. & RUTH B. GATES	COLUMBUS MONTANA	257.83	36.49	1.55	34.94	206.47	14.67		
22	PHILIP SCHUMAN	GIBSON RTE. BIG TIMBER MONT.		0.50	0.23	0.27			0.12	
13 & 17	NELLIE HOLMGREN	COLUMBUS MONTANA	2094.00	105.63	0.79	104.84	1773.55	214.82		
23	CARL GATES			0.33	0.15	0.18			0.06	
19A	WILLIAM N. & RUTH B. GATES	COLUMBUS MONTANA		2.8		2.8				
19B	WILLIAM N. & RUTH B. GATES	COLUMBUS MONTANA		2.8		2.8				
19C	WILLIAM N. & RUTH B. GATES	COLUMBUS MONTANA							0.1	
23A	CARL GATES								0.1	

* INCLUDES 2.14 AC. OF ADD'L. R/W TO BE PURCHASED WITH STATE FUNDS ONLY
① INCLUDES 1.77 AC. " " " " " " " " "

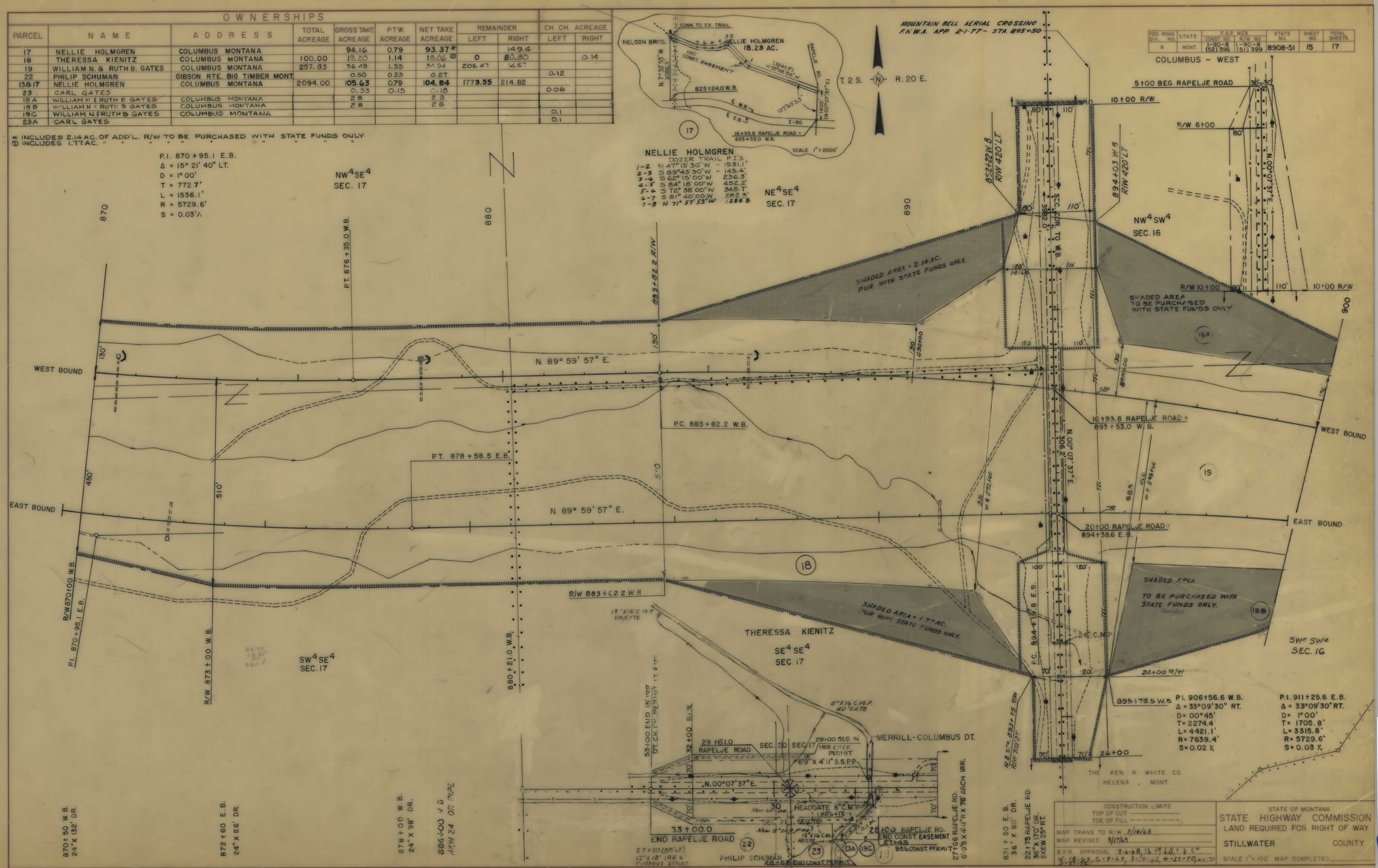

FED. ROAD DIV. NO.	STATE	F.A.P. NO'S. CONST. NO.	F.A.P. NO'S. R/W NO.	STATE NO.	SHEET NO.	TOTAL SHEETS
8	MONT.	I-90-8 (52) 396	I-90-8 (51) 399	8908-51	15	17

190-8(51)399 SHT 15 OF 17

OWNERSHIPS									
PARCEL	NAME	ADDRESS	TOTAL ACREAGE	GROSS TAKE ACREAGE	P.T.W. ACREAGE	NET TAKE ACREAGE	REMAINDER LEFT	REMAINDER RIGHT	CH. CH. ACREAGE LEFT	CH. CH. ACREAGE RIGHT
19	WILLIAM N. & RUTH B. GATES	COLUMBUS MONTANA	257.83	36.49	1.55	34.94	206.47	14.87		
21	PHILIP SCHUMAN	GIBSON RTE. BIG TIMBER MONT.		5.32	0	5.32				
20	MERRILL-COLUMBUS DT. CO. (DT. CO. INTERESTS)									
24-1	R/W FOR MERRILL-COLUMBUS DT. RELOCATION FROM CARL GATES)			1.10	0	1.10				
24	CARL GATES			1.90	0	1.90				
23 & 24	CARL GATES		22.17	2.23	0.15	2.08		19.94		

FED. ROAD DIV. NO.	STATE	F.A.P. NOS. CONST. NO.	F.A.P. NOS. R/W NO.	STATE NO.	SHEET NO.	TOTAL SHEETS
8	MONT.	I-90-8 (52) 396	I-90-8 (51) 399	8908-51	16	17

COLUMBUS – WEST

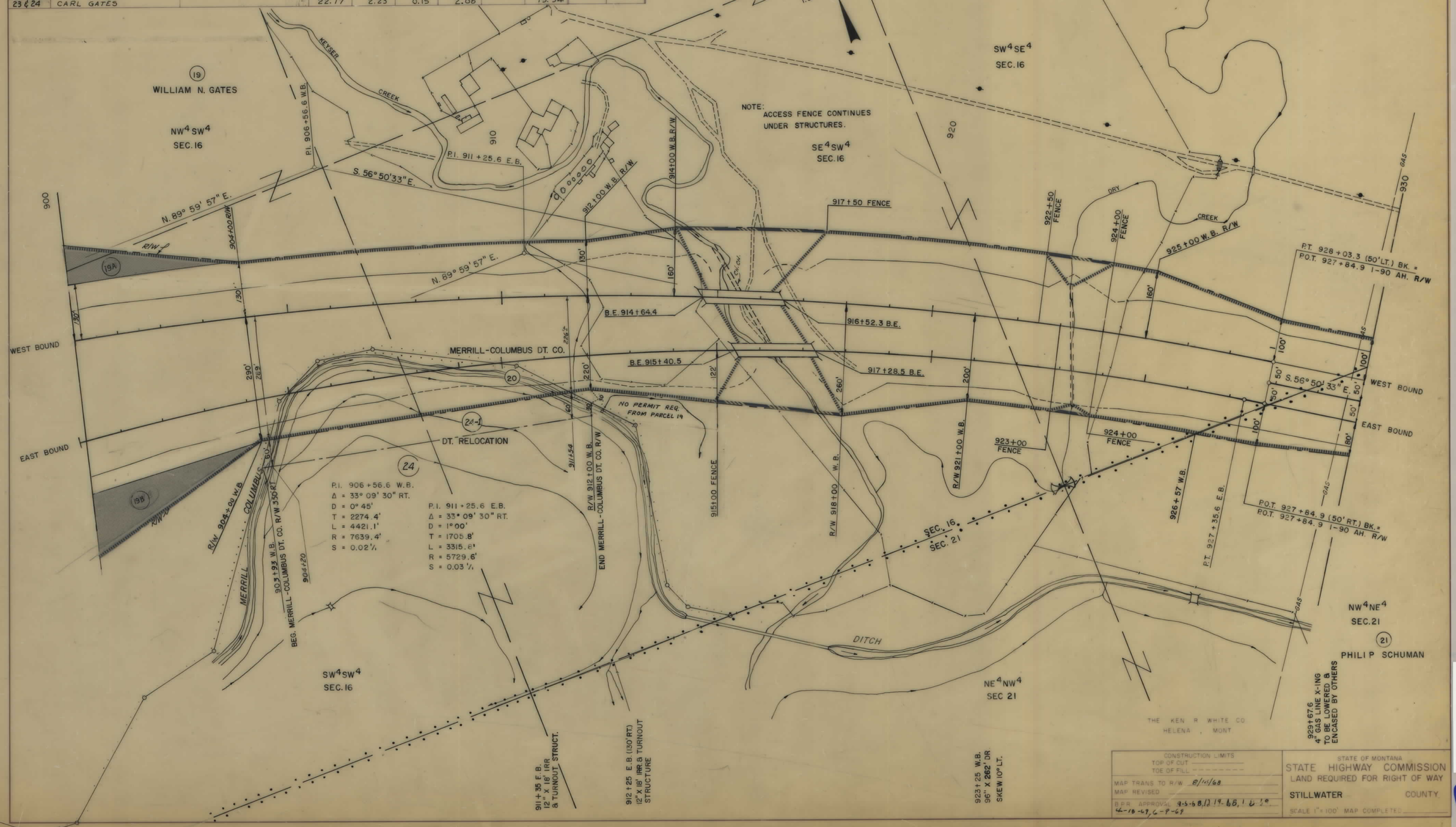

CONSTRUCTION LIMITS
TOP OF CUT
TOE OF FILL
MAP TRANS TO R/W 8/14/68
MAP REVISED
B.P.R. APPROVAL 4-5-68, 12-19-68, 1-6-70 4-10-69, 6-9-69

STATE OF MONTANA
STATE HIGHWAY COMMISSION
LAND REQUIRED FOR RIGHT OF WAY
STILLWATER COUNTY
SCALE 1" = 100' MAP COMPLETED

I 90-8(51)399 SHT 16 OF 17

FED. ROAD DIV. NO.	STATE	F.A.P. NOS. CONST. NO.	F.A.P. NOS. R/W NO.	STATE NO.	SHEET NO.	TOTAL SHEETS
8	MONT.	I-90-8 (52) 396	I-90-8 (51) 399	8908-51	17	17

COLUMBUS – WEST

OWNERSHIPS									
PARCEL	NAME	ADDRESS	TOTAL ACREAGE	GROSS TAKE ACREAGE	P.T.W. ACREAGE	NET TAKE ACREAGE	REMAINDER LEFT	REMAINDER RIGHT	CH. CH. ACREAGE LEFT	CH. CH. ACREAGE RIGHT
21	PHILIP SCHUMAN	GIBSON RTE. BIG TIMBER MONT.		5.32	0	5.32				
21 & 22	PHILIP SCHUMAN	GIBSON RTE. BIG TIMBER MONT.	240.00	5.82	0.23	5.59	1.27	232.91		

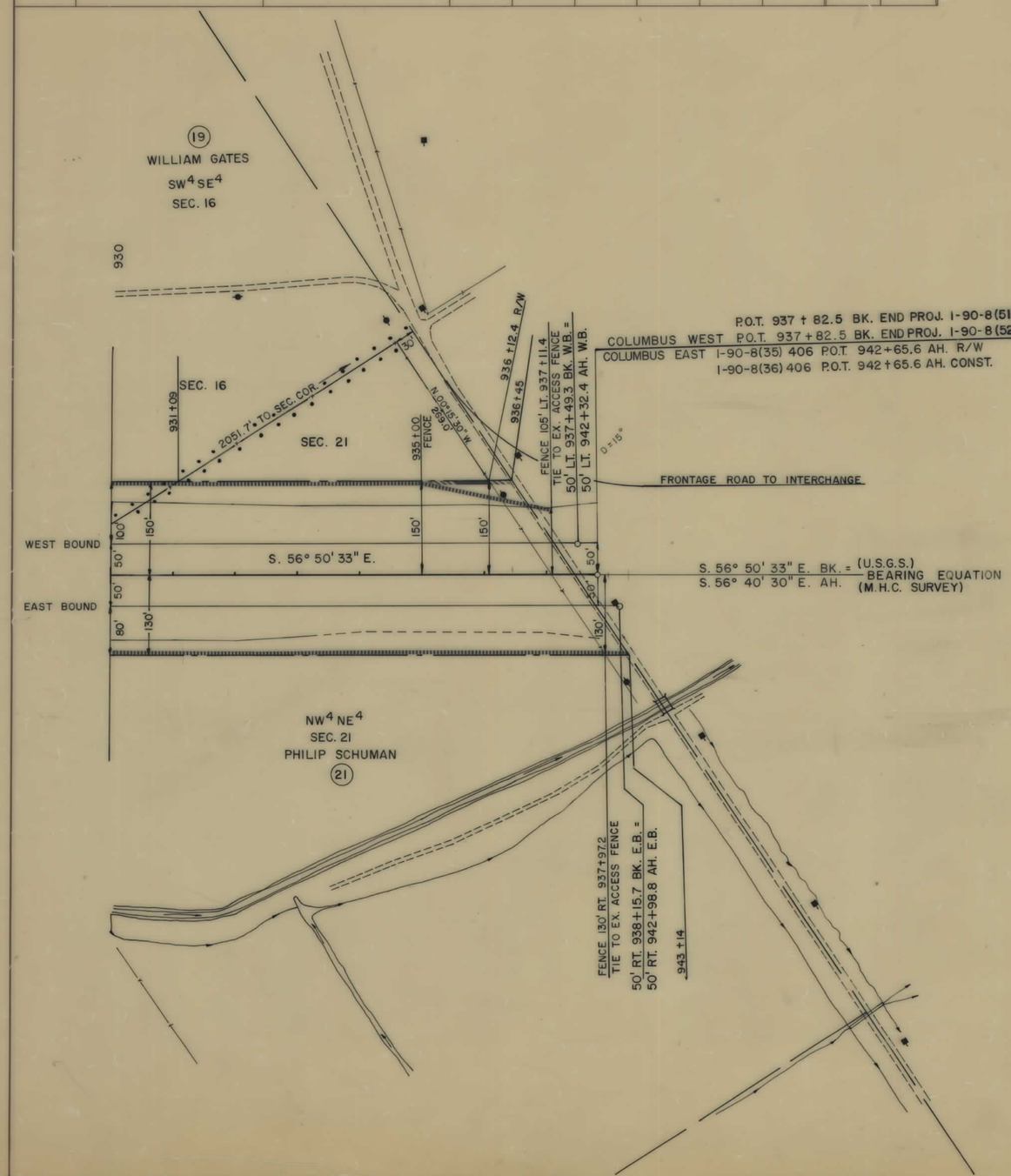

THE KEN R. WHITE CO.
HELENA, MONT.

CONSTRUCTION LIMITS
TOP OF CUT
TOE OF FILL

MAP TRANS. TO R/W 8/14/68
MAP REVISED
B.P.R. APPROVAL 9-6-68, 12-19-68

STATE OF MONTANA
STATE HIGHWAY COMMISSION
LAND REQUIRED FOR RIGHT OF WAY
STILLWATER COUNTY
SCALE 1" = 100' MAP COMPLETED

I 90-8(51)399 SHT 17 OF 17