PLANS
NOT
TO
SCALE

| FED. ROAD DIST. NO. | STATE OF MONTANA | FED. AID PROJECT NUMBERS CONST. NO. | R/W NO. | STATE NO. | SHEET NO. | TOTAL SHEETS |
|---|---|---|---|---|---|---|
| 8 | | I 94-4 (23) 127 | I 94-4(19) 127 | 6944-19 | 1 | 20 |

MILES CITY WEST

# STATE OF MONTANA
# STATE HIGHWAY COMMISSION

# RIGHT OF WAY PLAN OF PROPOSED
# FEDERAL AID PROJECT NO. I 94-4 (19) 127 R/W
# I 94-4 (23) 127 CONST.
# MILES CITY WEST
# LENGTH 8.550 MILES
# CUSTER COUNTY

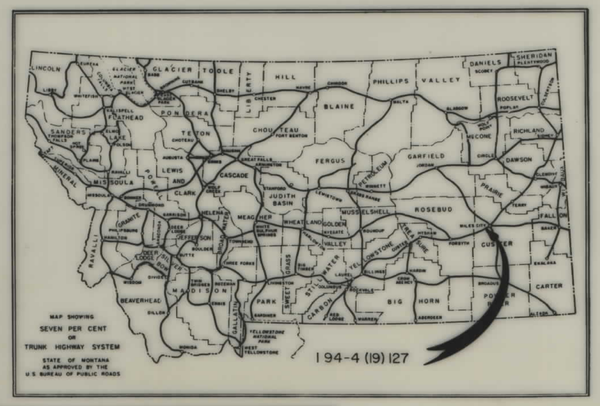


## CONVENTIONAL SIGNS

RIGHT OF WAY LINE
CENTERLINE (℄) OR PROJECTED LINE
STK'D. CENTERLINE
PARCEL NUMBER (2)
OWNERSHIP BOUNDARY
R/W USE EXISTING R/W LT. OR RT.
PRESENT TRAVELED WAY (P.T.W.)
R/W LINE FENCED
RAILROAD R/W
CONSTRUCTION LIMITS CUT FILL
FENCE LINE
CONTROL OF ACCESS WITH FENCE
CONTROL OF ACCESS WITHOUT FENCE
GATE IN FENCE
CATTLE GUARD=24'
STATE & NATIONAL BORDER LINES
CITY OR TOWN LIMITS LINE
COUNTY LINE
RESERVATION LINE
TOWNSHIP & SECTION LINE
1/2 SECTION LINE
1/4 SECTION LINE
SECTION CORNER FOUND UNFOUND
1/4 SECTION COR.
1/16 SECTION COR.
CENTER OF SECTION
TELEPHONE OR TELEGRAPH POLES IN PLACE
POWER POLES IN PLACE
TEL. OR TEL. OR POWER POLES TO BE MOVED
NEW PIPES
OLD PIPES IN PLACE
OUTLET DITCH
INLET DITCH
DITCHES
CHANNEL CHANGES CH. CH.
BRIDGE
RAILROADS

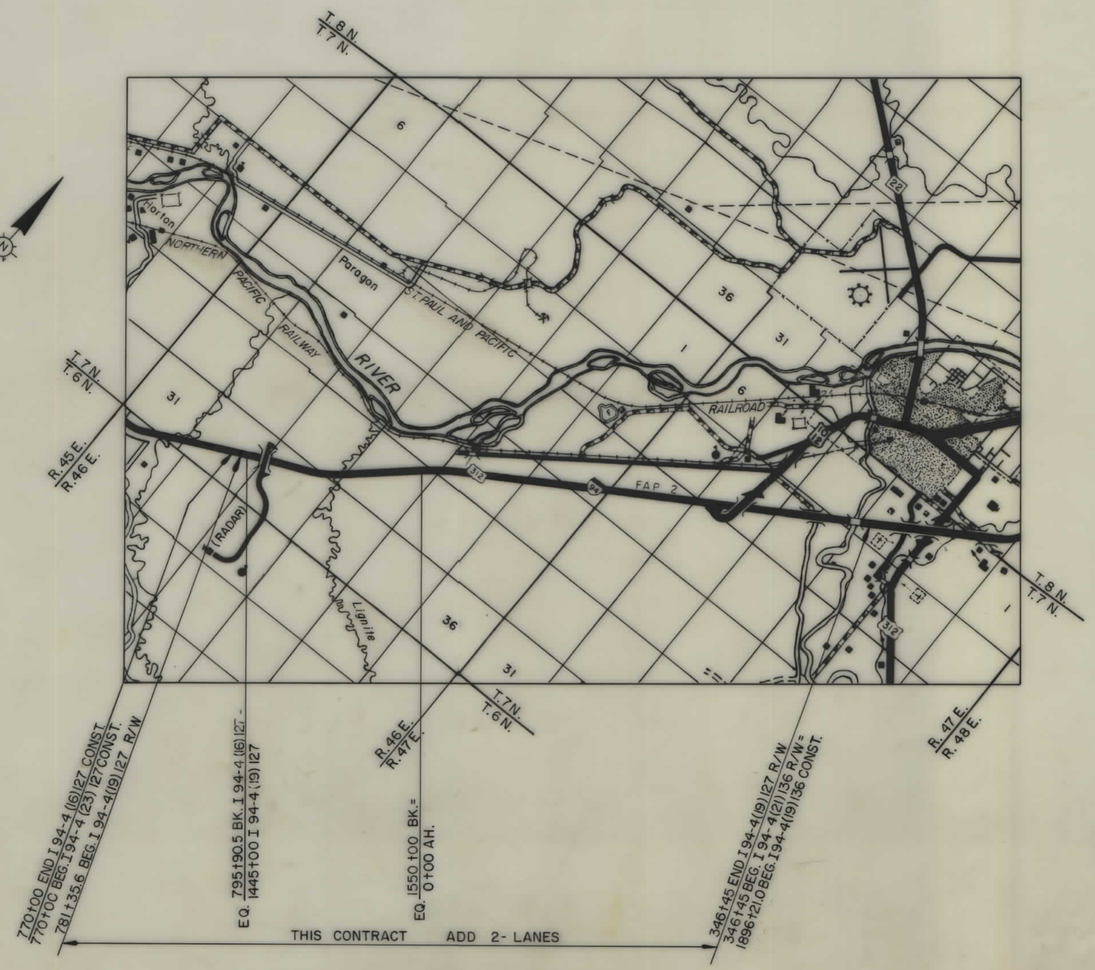


## INDEX

| PARCEL NO. | OWNERSHIPS | SHEET NO. |
|---|---|---|
| 1 | FORT KEOGH | 5,6,7,8,9,10 |

B.P.R. Approved 7-22-70

THE KEN R. WHITE CO.

STATE HIGHWAY COMMISSION OF MONTANA

APPROVED: 7-6 1970

Lewis M. Chittim
STATE HIGHWAY ENGINEER

STATE OF MONTANA REGISTERED No. 174 ES LEWIS M. CHITTIM CIVIL ENGINEER AND LAND SURVEYOR

U.S. DEPARTMENT OF TRANSPORTATION
FEDERAL HIGHWAY ADMINISTRATION
BUREAU OF PUBLIC ROADS

APPROVED:

DIVISION ENGINEER DATE

I 94-4(19)127 SHT 1 OF 20

| FED. ROAD DIV. | NO. | STATE | F.A.P. NOS. CONST. NO. | R/W NO. | STATE NO. | SHEET NO. | TOTAL SHEETS |
|---|---|---|---|---|---|---|---|
| 8 | | MONT. | 194-4(23)127 | 194-4(19)127 | 8944-19 | 2 | 20 |

MILES CITY WEST

# OWNERSHIPS

# MILES CITY WEST

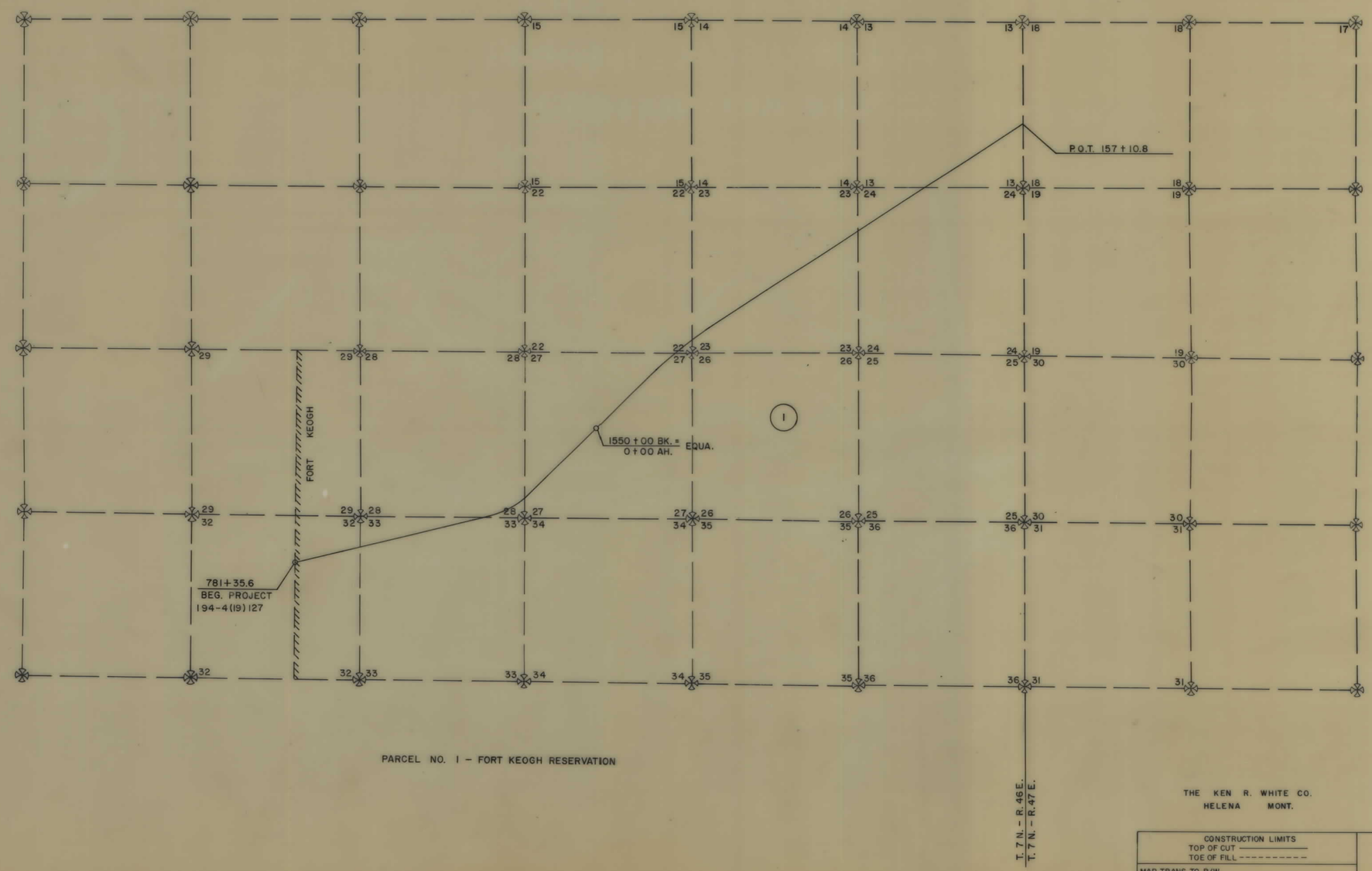


PARCEL NO. 1 – FORT KEOGH RESERVATION

THE KEN R. WHITE CO.
HELENA MONT.

CONSTRUCTION LIMITS
TOP OF CUT
TOE OF FILL

MAP TRANS. TO R/W
MAP REVISED

B.P.R. APPROVAL 2-22-70

STATE OF MONTANA
STATE HIGHWAY COMMISSION
LAND REQUIRED FOR RIGHT OF WAY

CUSTER COUNTY

SCALE 3" = 1 MILE MAP COMPLETED

194-4(19)127 SHT 2 OF 20

| FED. ROAD DIV. NO. | STATE | F.A.P. NOS. CONST. NO. | F.A.P. NOS. R/W NO. | STATE NO. | SHEET NO. | TOTAL SHEETS |
|---|---|---|---|---|---|---|
| 8 | MONT. | 194-4(23)127 | 194-4(19)127 | 8944-19 | 3 | 20 |

MILES CITY WEST

# OWNERSHIPS

# MILES CITY WEST

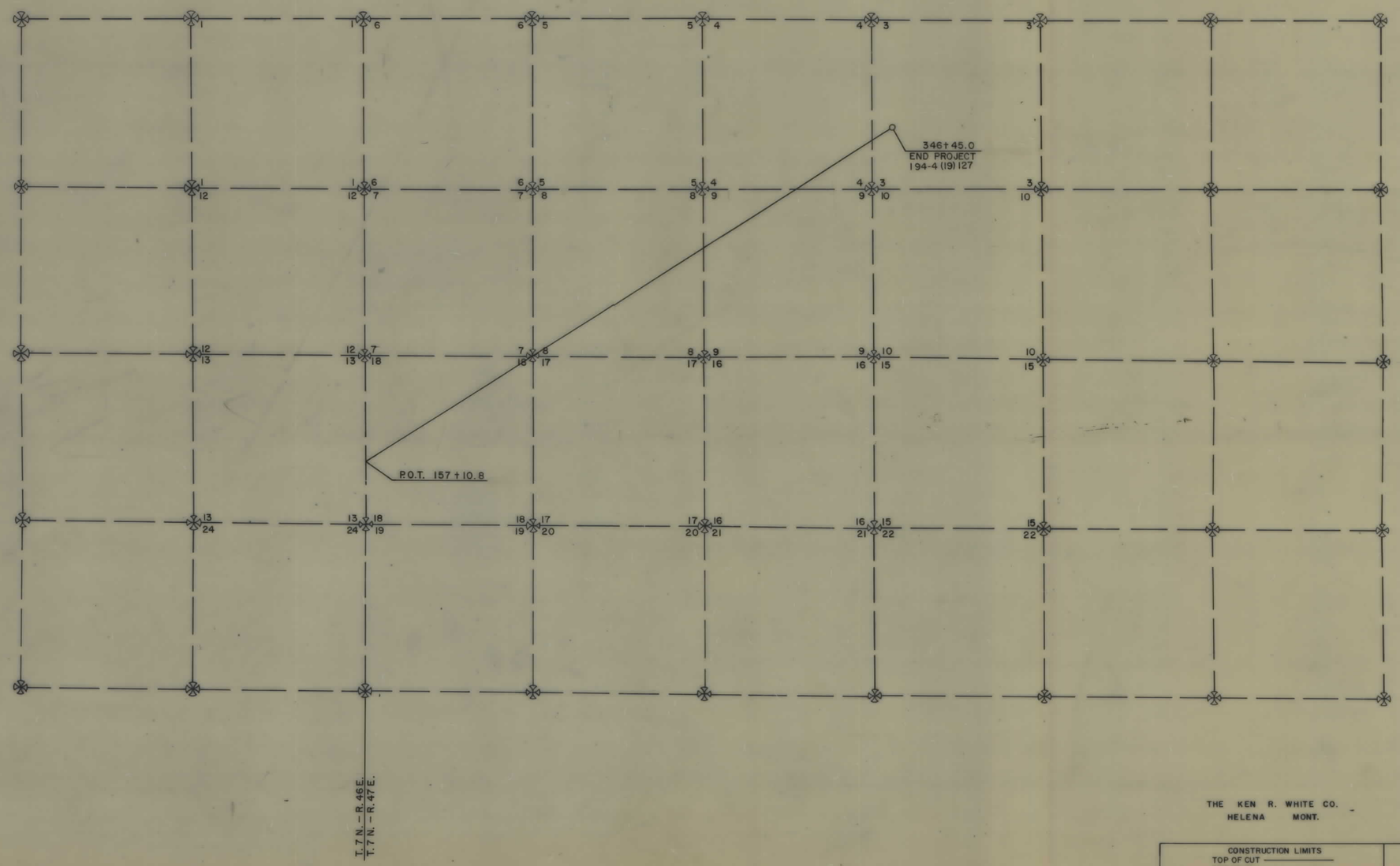


THE KEN R. WHITE CO.
HELENA MONT.

| CONSTRUCTION LIMITS | STATE OF MONTANA |
|---|---|
| TOP OF CUT ——— | STATE HIGHWAY COMMISSION |
| TOE OF FILL - - - - - - - - - | LAND REQUIRED FOR RIGHT OF WAY |
| MAP TRANS. TO R/W ——— | |
| MAP REVISED ——— | CUSTER COUNTY |
| B.P.R. APPROVAL 7-22-70 | SCALE 3" = 1 MILE MAP COMPLETED ——— |

194-4(19)127 SHT 3 OF 20

| OWNERSHIPS | | | | | | | | | | |
|---|---|---|---|---|---|---|---|---|---|---|
| PARCEL | NAME | ADDRESS | TOTAL ACREAGE | GROSS TAKE ACREAGE | P.T.W. ACREAGE | NET TAKE ACREAGE | REMAINDER | | CH. CH. ACREAGE | |
| | | | | | | | LEFT | RIGHT | LEFT | RIGHT |
| 1 | FORT KEOGH RESERVATION | | | | | | | | | |

| FED. ROAD DIV. NO. | STATE | F.A.P. NO'S. CONST. NO. | F.A.P. NO'S. R/W NO. | STATE NO. | SHEET NO. | TOTAL SHEETS |
|---|---|---|---|---|---|---|
| 8 | MONT. | I 94-4(23)127 | I 94-4(19)127 | 8944-19 | 4 | 20 |

MILES CITY WEST

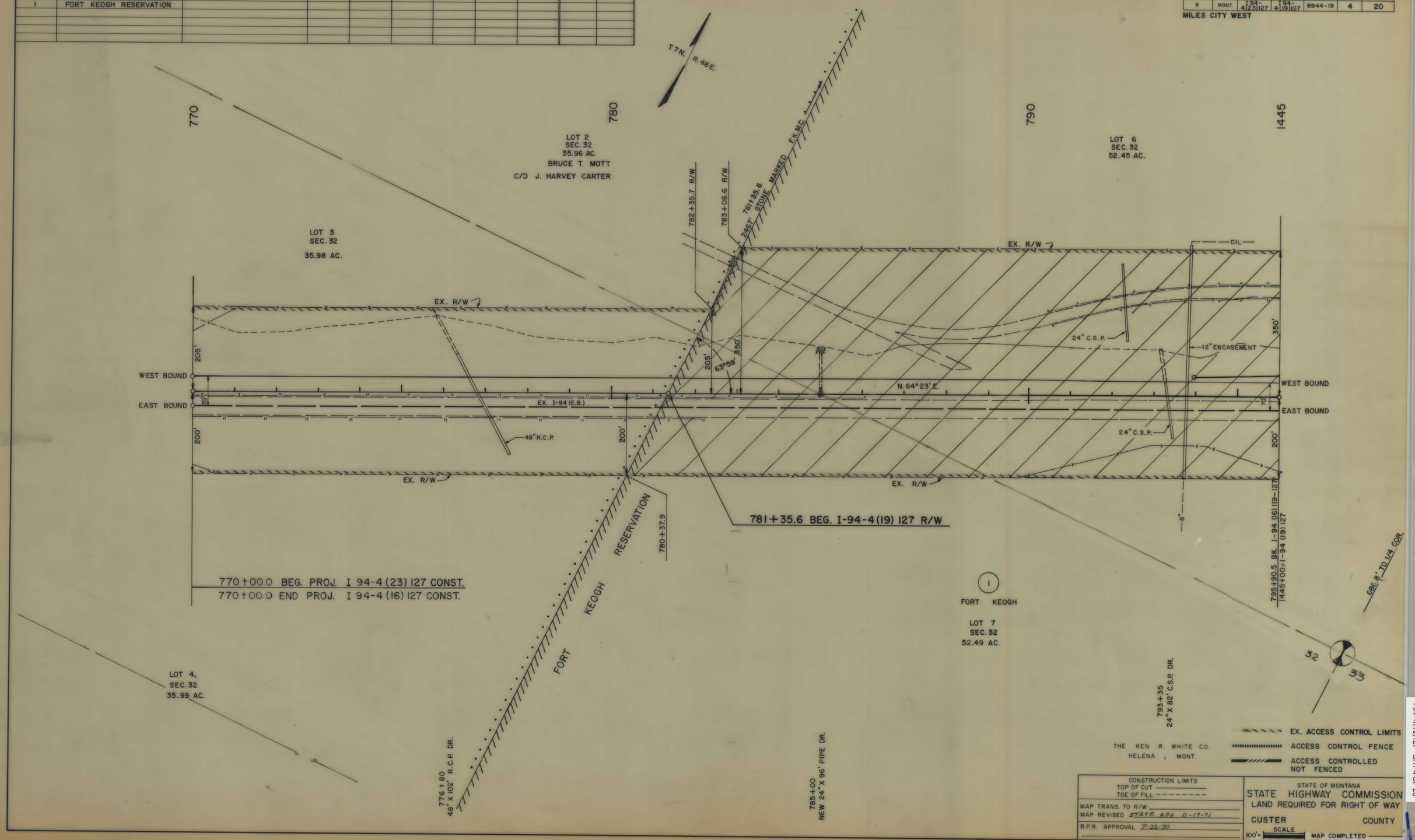


I 94-4(19)127 SHT 4 OF 20

| OWNERSHIPS | | | | | | | | | | |
|---|---|---|---|---|---|---|---|---|---|---|
| PARCEL | NAME | ADDRESS | TOTAL ACREAGE | GROSS TAKE ACREAGE | P.T.W. ACREAGE | NET TAKE ACREAGE | REMAINDER | | CONST. PERMIT | |
| | | | | | | | LEFT | RIGHT | LEFT | RIGHT |
| 1 | FORT KEOGH | | | 7.05 | 0 | 7.05 | | | 0.39 | |

| FED. ROAD DIV. NO. | STATE | F.A.P. NO'S. CONST. NO. | F.A.P. NO'S. R/W NO. | STATE NO. | SHEET NO. | TOTAL SHEETS |
|---|---|---|---|---|---|---|
| 8 | MONT. | I-94-4(23)127 | I-94-4(19)127 | 8944-19 | 5 | 20 |

MILES CITY WEST

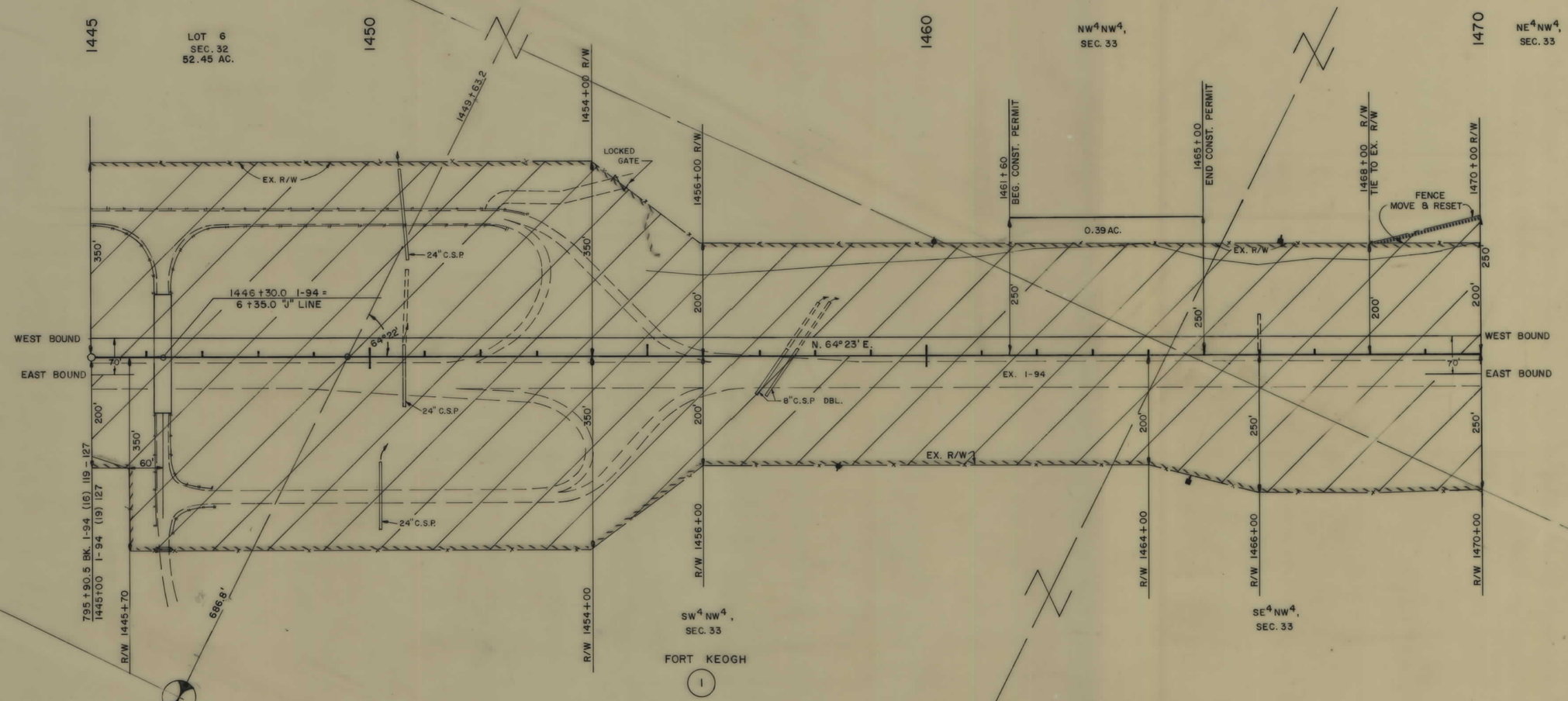


THE KEN R. WHITE CO.
HELENA, MONT.

EX. ACCESS CONTROL LIMITS
ACCESS CONTROL FENCE
ACCESS CONTROLLED NOT FENCED

CONSTRUCTION LIMITS
TOP OF CUT
TOE OF FILL

MAP TRANS. TO R/W
MAP REVISED STATE APP 11-19-71
B.P.R. APPROVAL 7-22-70

STATE OF MONTANA
STATE HIGHWAY COMMISSION
LAND REQUIRED FOR RIGHT OF WAY

CUSTER COUNTY

100' = SCALE

MAP COMPLETED

I-94-4(19)127 SHT 5 OF 20

| OWNERSHIPS | | | | | | | | | | |
|---|---|---|---|---|---|---|---|---|---|---|
| PARCEL | NAME | ADDRESS | TOTAL ACREAGE | GROSS TAKE ACREAGE | P.T.W. ACREAGE | NET TAKE ACREAGE | REMAINDER | | CH. CH. ACREAGE | |
| | | | | | | | LEFT | RIGHT | LEFT | RIGHT |
| 1 | FORT KEOGH RESERVATION | | | 7.05 | 0 | 7.05 | | | | |

| FED. ROAD DIV. NO. | STATE | F.A.P. NO'S. CONST. NO. | F.A.P. NO'S. R/W NO. | STATE NO. | SHEET NO. | TOTAL SHEETS |
|---|---|---|---|---|---|---|
| 8 | MONT. | 194-4(23)127 | 194-4(19)127 | 8944-19 | 6 | 20 |

MILES CITY WEST

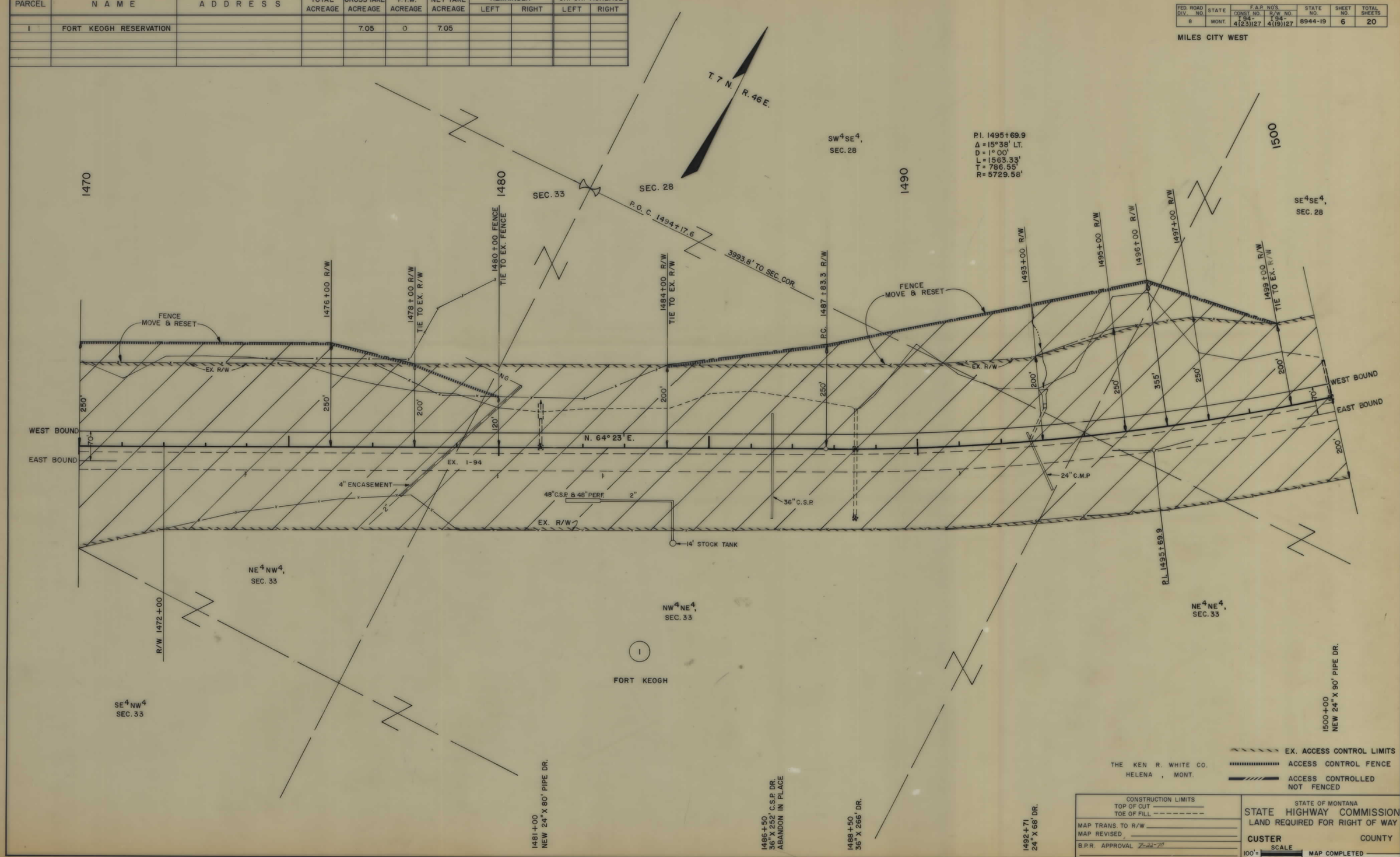


194-4(19)127 SHT 6 OF 20

| OWNERSHIPS | | | | | | | | | | |
|---|---|---|---|---|---|---|---|---|---|---|
| PARCEL | NAME | ADDRESS | TOTAL ACREAGE | GROSS TAKE ACREAGE | P.T.W. ACREAGE | NET TAKE ACREAGE | REMAINDER LEFT | REMAINDER RIGHT | CONST. PERMIT LEFT | CONST. PERMIT RIGHT |
| 1 | FORT KEOGH RESERVATION | | | 7.05 | 0 | 7.05 | | | 1.61 | |

| FED. ROAD DIV. NO. | STATE | F.A.P. NO'S. CONST. NO. | F.A.P. NO'S. R/W NO. | STATE NO. | SHEET NO. | TOTAL SHEETS |
|---|---|---|---|---|---|---|
| 8 | MONT. | I 94-4(23)127 | I 94-4(19)127 | 8944-19 | 7 | 20 |

MILES CITY WEST

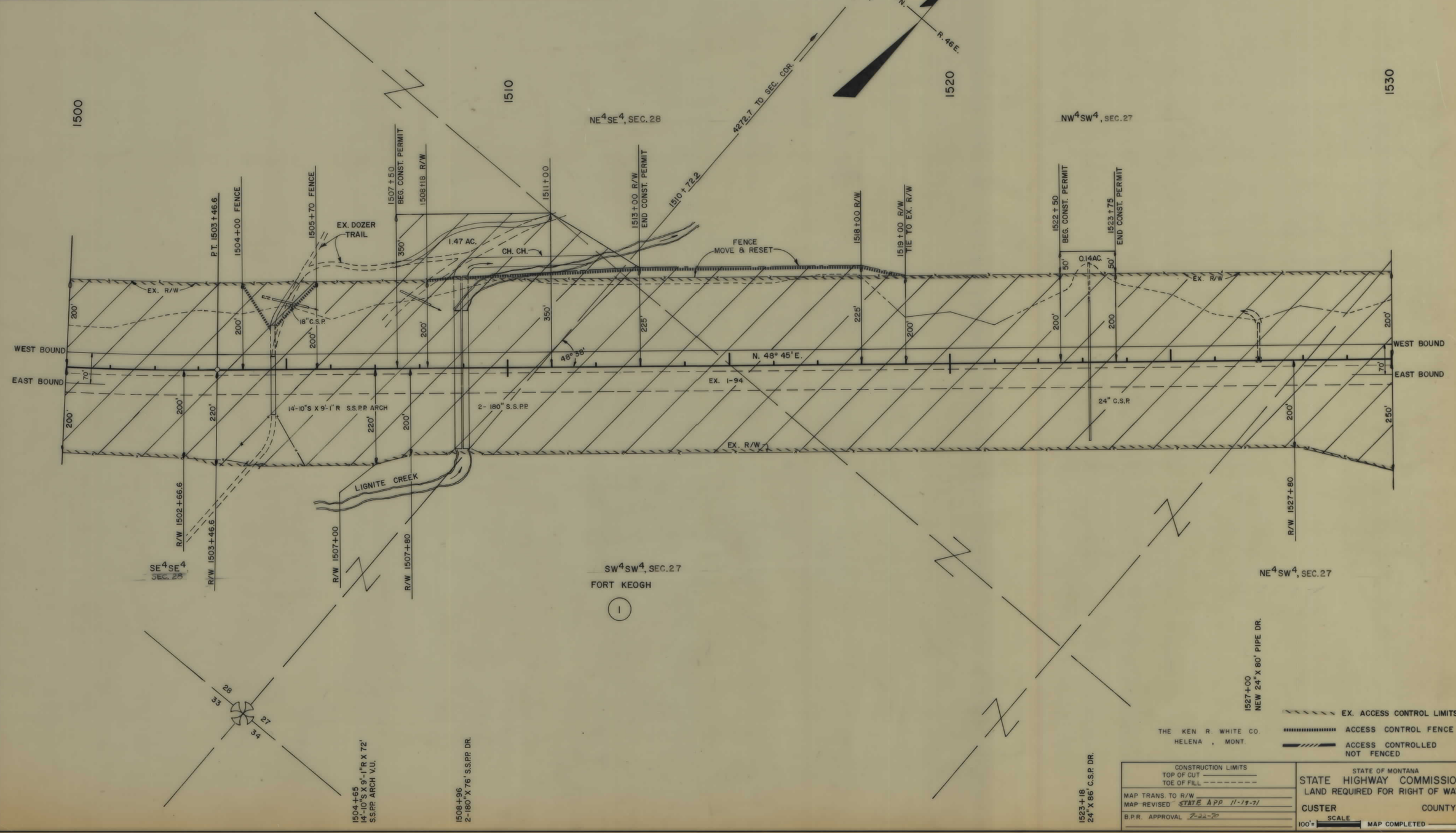


I 94-4(19)127 SHT 7 OF 20

| OWNERSHIPS | | | | | | | | | | |
|---|---|---|---|---|---|---|---|---|---|---|
| PARCEL | NAME | ADDRESS | TOTAL ACREAGE | GROSS TAKE ACREAGE | P.T.W. ACREAGE | NET TAKE ACREAGE | REMAINDER LEFT | REMAINDER RIGHT | CH. CH. ACREAGE LEFT | CH. CH. ACREAGE RIGHT |
| 1 | FORT KEOGH RESERVATION | | | 7.05 | 0 | 7.05 | | | | |

| FED. ROAD DIV. NO. | STATE | F.A.P. NO'S. CONST. NO. | F.A.P. NO'S. R/W NO. | STATE NO. | SHEET NO. | TOTAL SHEETS |
|---|---|---|---|---|---|---|
| 8 | MONT. | I 94-4(23)127 | I 94-4(19)127 | 8944-19 | 8 | 20 |

MILES CITY WEST

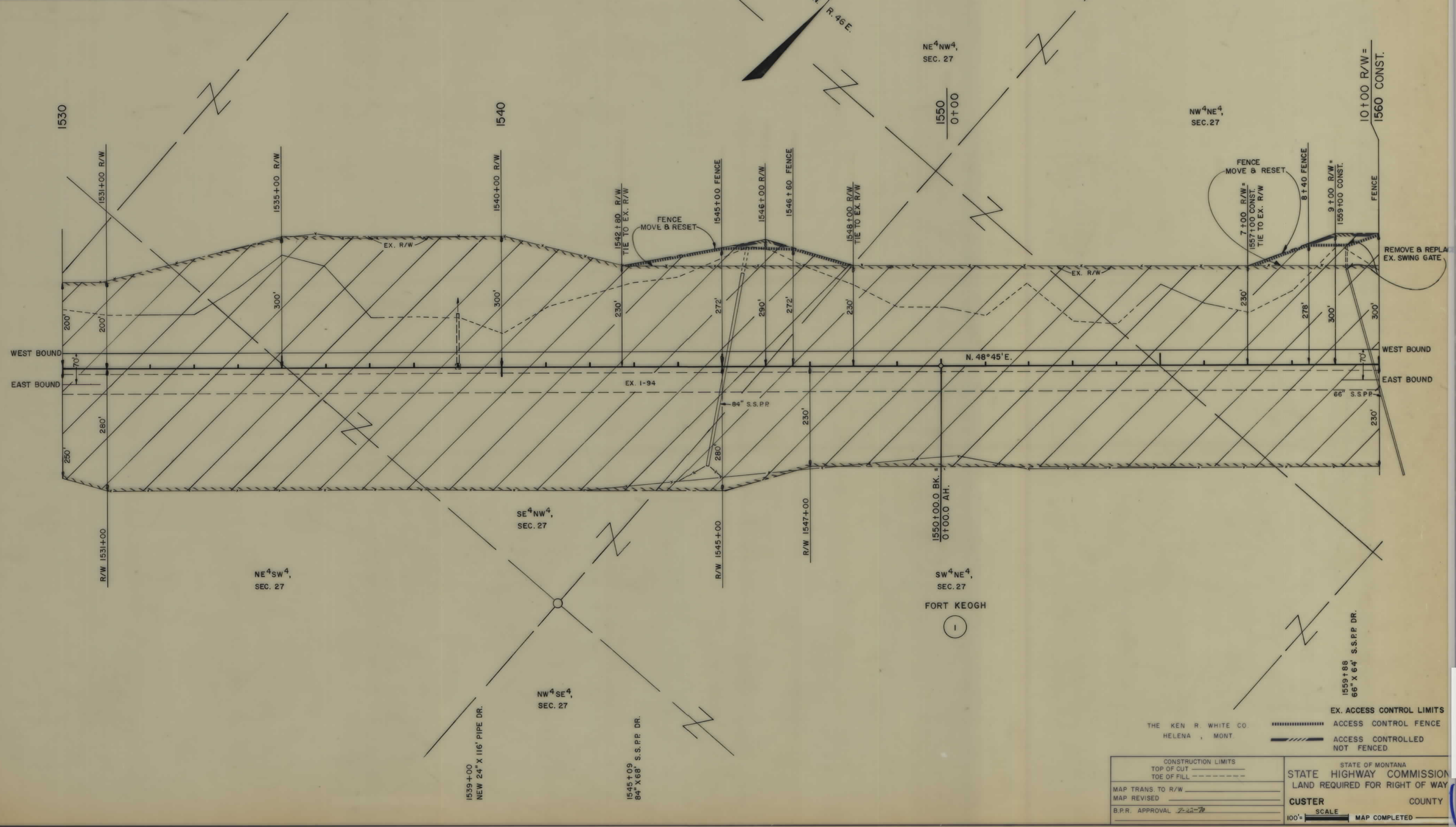


THE KEN R. WHITE CO.
HELENA, MONT.

EX. ACCESS CONTROL LIMITS
ACCESS CONTROL FENCE
ACCESS CONTROLLED NOT FENCED

CONSTRUCTION LIMITS
TOP OF CUT
TOE OF FILL

MAP TRANS. TO R/W
MAP REVISED
B.P.R. APPROVAL 2-22-70

STATE OF MONTANA
STATE HIGHWAY COMMISSION
LAND REQUIRED FOR RIGHT OF WAY
CUSTER COUNTY
SCALE 100' =
MAP COMPLETED

I 94-4(19)127 SHT 8 OF 20

| OWNERSHIPS | | | | | | | | | | |
|---|---|---|---|---|---|---|---|---|---|---|
| PARCEL | NAME | ADDRESS | TOTAL ACREAGE | GROSS TAKE ACREAGE | P.T.W. ACREAGE | NET TAKE ACREAGE | REMAINDER | | CH. CH. ACREAGE | |
| | | | | | | | LEFT | RIGHT | LEFT | RIGHT |
| 1 | FORT KEOGH RESERVATION | | | 7.05 | 0 | 7.05 | | | | |

| FED. ROAD DIV. NO. | STATE | F.A.P. NO'S. CONST. NO. | F.A.P. NO'S. R/W NO. | STATE NO. | SHEET NO. | TOTAL SHEETS |
|---|---|---|---|---|---|---|
| 8 | MONT. | 194-4(23)127 | 194-4(19)127 | 8944-19 | 9 | 20 |

MILES CITY WEST

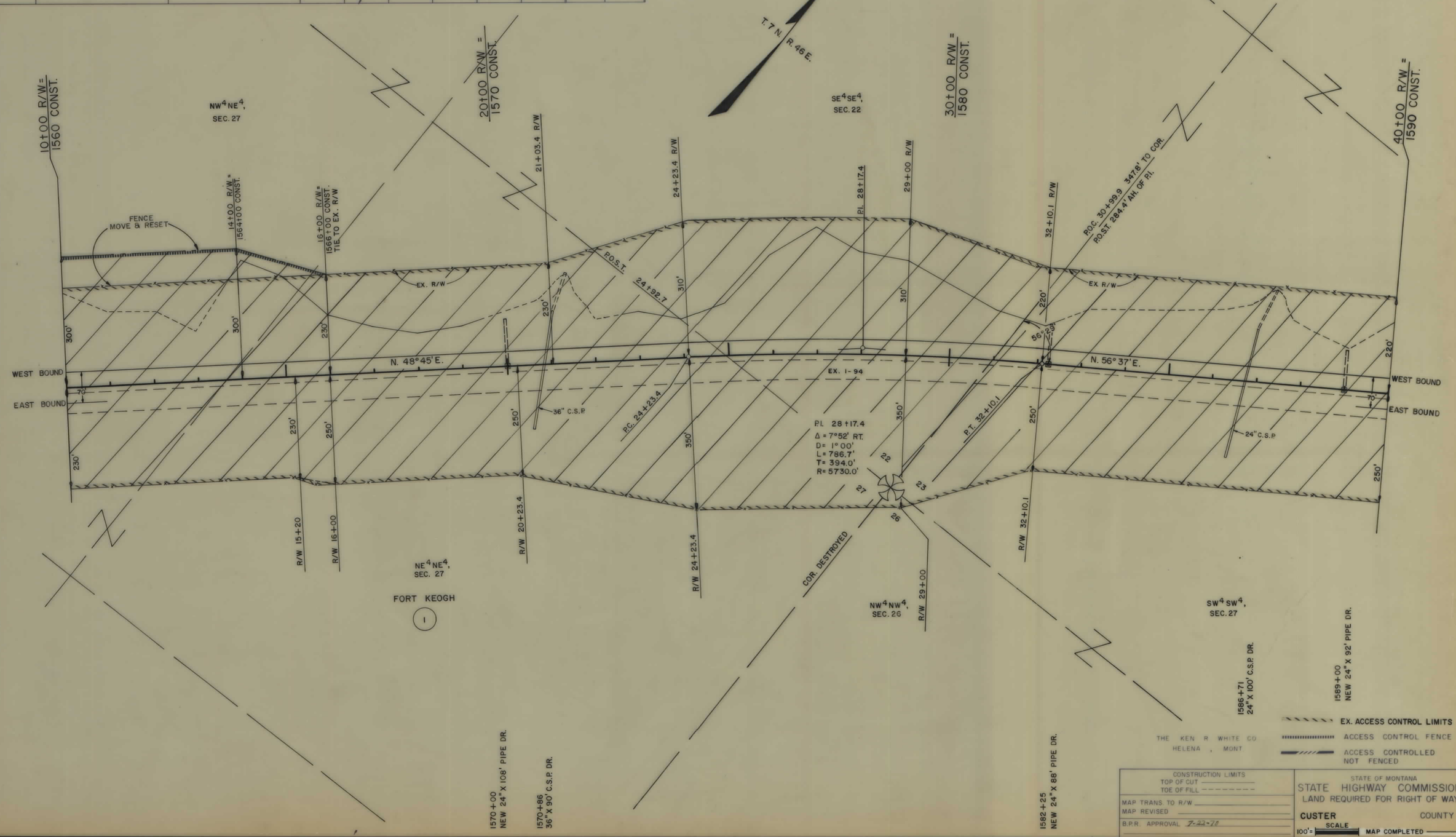


THE KEN R WHITE CO
HELENA, MONT

CONSTRUCTION LIMITS
TOP OF CUT
TOE OF FILL
MAP TRANS. TO R/W
MAP REVISED
B.P.R. APPROVAL 7-22-70

STATE OF MONTANA
STATE HIGHWAY COMMISSION
LAND REQUIRED FOR RIGHT OF WAY
CUSTER COUNTY
100' = SCALE
MAP COMPLETED

194-4(19)127 SHT 9 OF 20

| FED. ROAD DIV. NO. | STATE | F.A.P. NO'S. CONST. NO. | F.A.P. NO'S. R/W. NO. | STATE NO. | SHEET NO. | TOTAL SHEETS |
|---|---|---|---|---|---|---|
| 8 | MONT. | 194-4(23)127 | 194-4(19)127 | 8944-19 | 10 | 20 |

MILES CITY WEST

## OWNERSHIPS

| PARCEL | NAME | ADDRESS | TOTAL ACREAGE | GROSS TAKE ACREAGE | P.T.W. ACREAGE | NET TAKE ACREAGE | REMAINDER LEFT | REMAINDER RIGHT | CONST PERMIT LEFT | CONST PERMIT RIGHT |
|---|---|---|---|---|---|---|---|---|---|---|
| 1 | FORT KEOGH RESERVATION | | | 7.05 | 0 | 7.05 | | | 0.10 | |

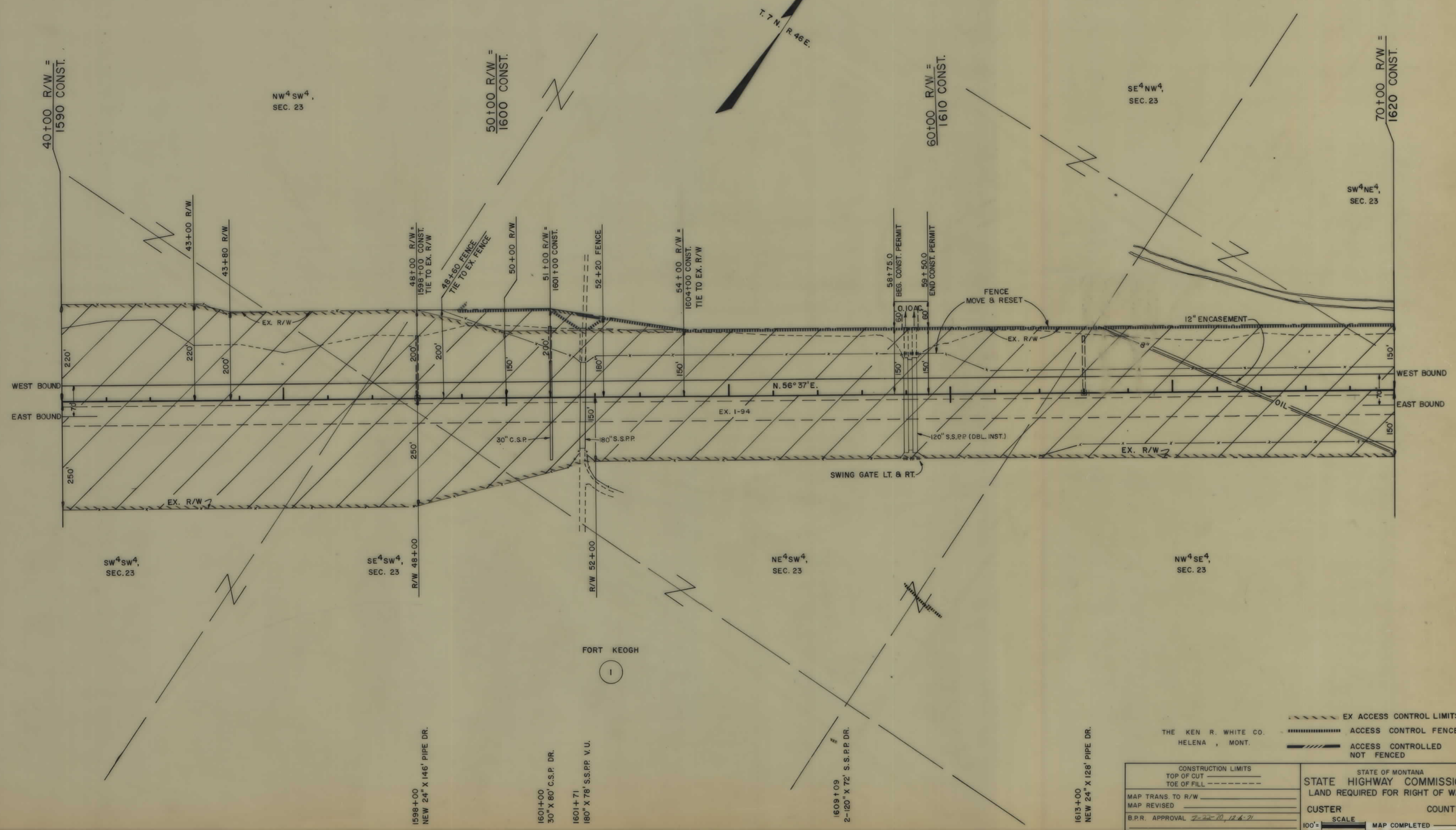


THE KEN R. WHITE CO.
HELENA, MONT.

CONSTRUCTION LIMITS
TOP OF CUT
TOE OF FILL

MAP TRANS. TO R/W
MAP REVISED
B.P.R. APPROVAL 7-22-70, 12-6-71

STATE OF MONTANA
STATE HIGHWAY COMMISSION
LAND REQUIRED FOR RIGHT OF WAY

CUSTER COUNTY

100' = SCALE MAP COMPLETED

194-4(19)127 SHT 10 OF 20

| OWNERSHIPS | | | | | | | | | | |
|---|---|---|---|---|---|---|---|---|---|---|
| PARCEL | NAME | ADDRESS | TOTAL ACREAGE | GROSS TAKE ACREAGE | P.T.W. ACREAGE | NET TAKE ACREAGE | REMAINDER | | CH. CH. ACREAGE | |
| | | | | | | | LEFT | RIGHT | LEFT | RIGHT |
| 1 | FORT KEOGH RESERVATION | | | | | | | | | |

| FED. ROAD DIV. NO. | STATE | F.A.P. NO'S. CONST. NO. | F.A.P. NO'S. R/W. NO. | STATE NO. | SHEET NO. | TOTAL SHEETS |
|---|---|---|---|---|---|---|
| 8 | MONT. | 194-4(23)127 | 194-4(19)127 | 8944-19 | 11 | 20 |

MILES CITY WEST

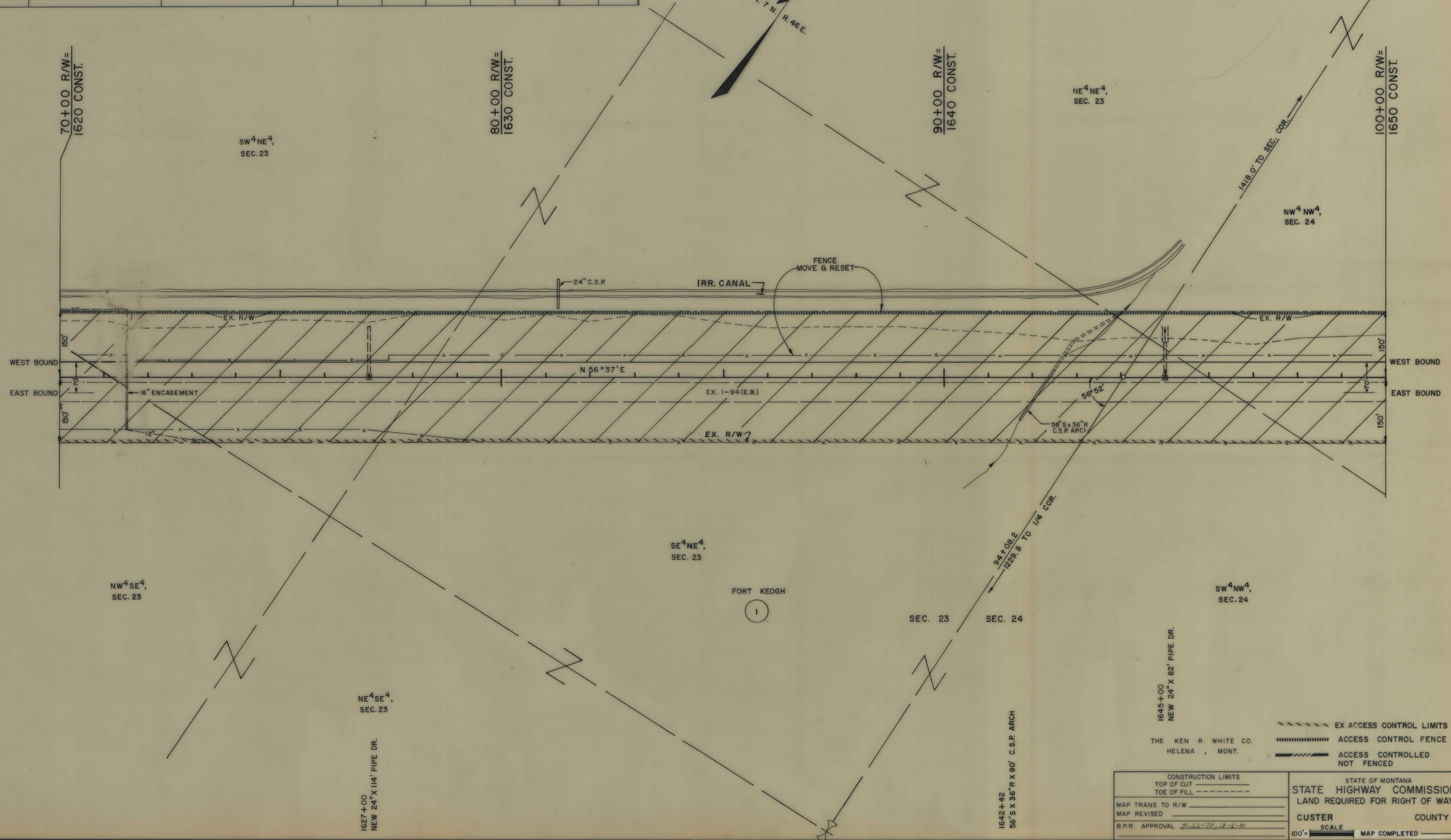


194-4(19)127 SHT 11 OF 20

| FED. ROAD DIV. NO. | STATE | F.A.P. NO'S. CONST. NO. | F.A.P. NO'S. R/W NO. | STATE NO. | SHEET NO. | TOTAL SHEETS |
|---|---|---|---|---|---|---|
| 8 | MONT. | 194-4(23)127 | 194-4(19)127 | 8944-19 | 12 | 20 |

MILES CITY WEST

| OWNERSHIPS | | | | | | | | | | |
|---|---|---|---|---|---|---|---|---|---|---|
| PARCEL | NAME | ADDRESS | TOTAL ACREAGE | GROSS TAKE ACREAGE | P.T.W. ACREAGE | NET TAKE ACREAGE | REMAINDER LEFT | REMAINDER RIGHT | CH. CH. ACREAGE LEFT | CH. CH. ACREAGE RIGHT |
| 1 | FORT KEOGH RESERVATION | | | | | | | | | |

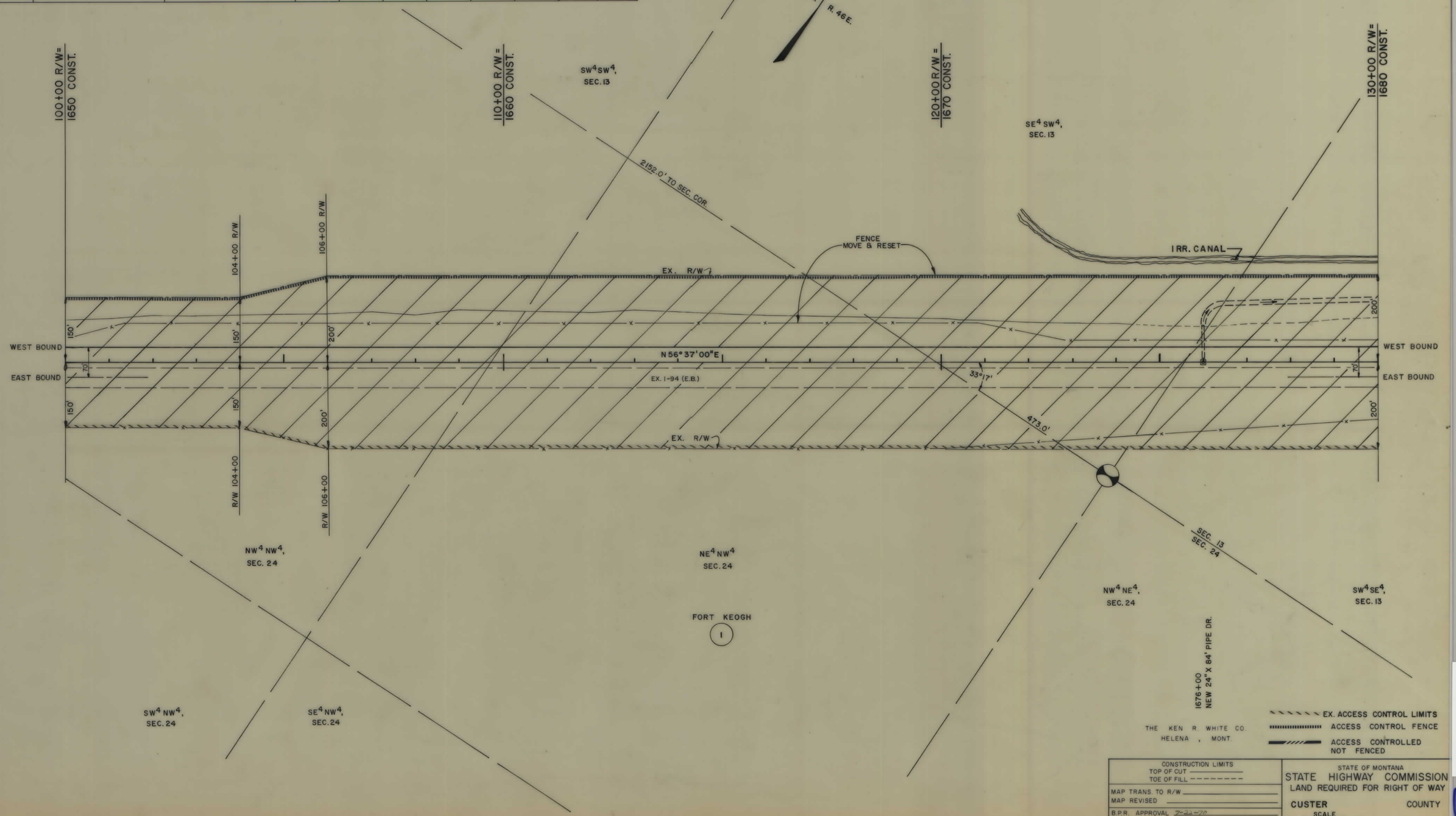


194-4(19)127 SHT 12 OF 20

| OWNERSHIPS | | | | | | | | | | |
|---|---|---|---|---|---|---|---|---|---|---|
| PARCEL | NAME | ADDRESS | TOTAL ACREAGE | GROSS TAKE ACREAGE | P.T.W. ACREAGE | NET TAKE ACREAGE | REMAINDER | | CH. CH. ACREAGE | |
| | | | | | | | LEFT | RIGHT | LEFT | RIGHT |
| 1 | FORT KEOGH RESERVATION | | | | | | | | | |

| FED. ROAD DIV. NO. | STATE | F.A.P. NO'S. CONST. NO. | F.A.P. NO'S. R/W NO. | STATE NO. | SHEET NO. | TOTAL SHEETS |
|---|---|---|---|---|---|---|
| 8 | MONT. | 194-4(23)127 | 194-4(19)127 | 8944-19 | 13 | 20 |

MILES CITY WEST

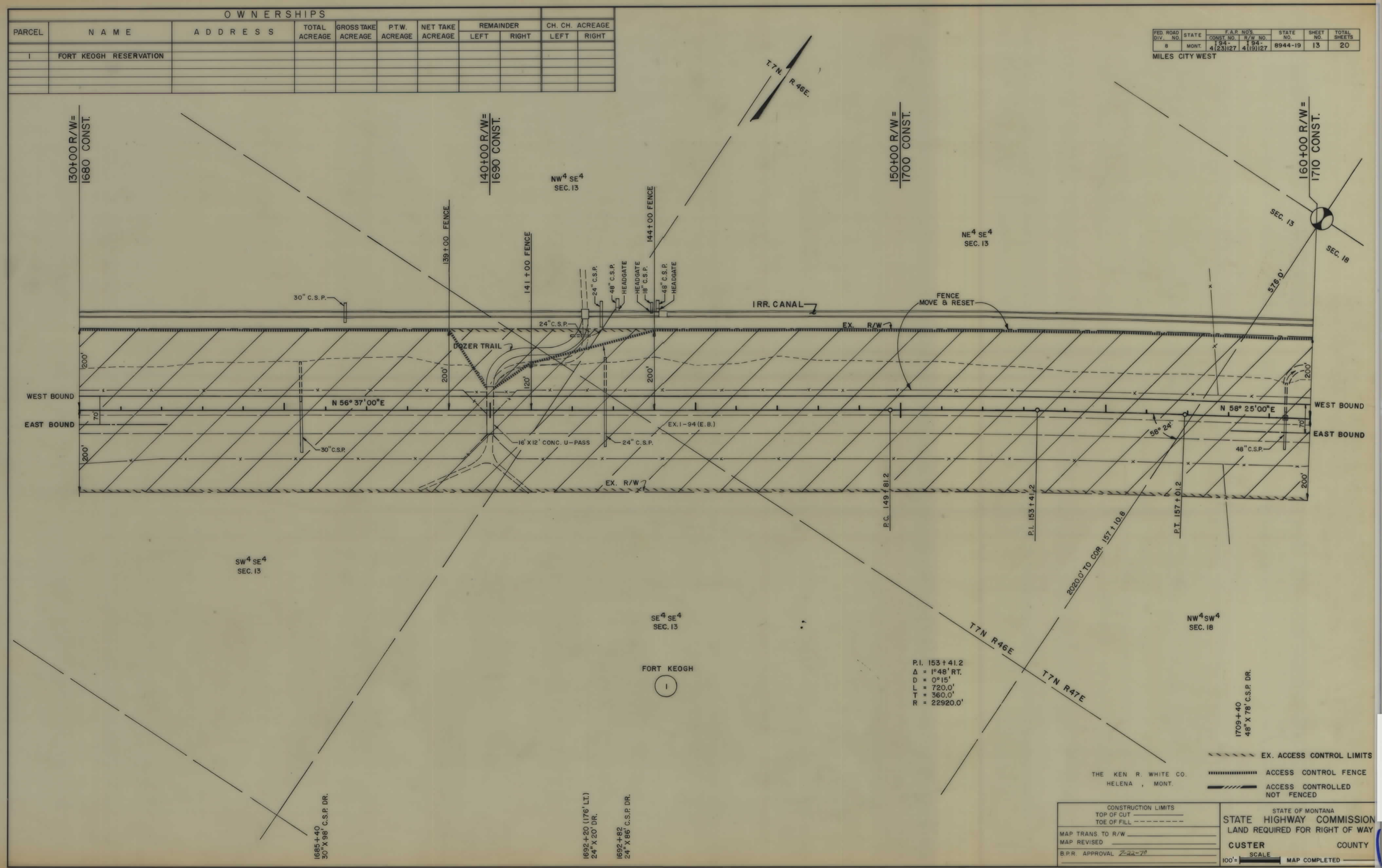


194-4(19)127 SHT 13 OF 20

| OWNERSHIPS | | | | | | | | | | |
|---|---|---|---|---|---|---|---|---|---|---|
| PARCEL | NAME | ADDRESS | TOTAL ACREAGE | GROSS TAKE ACREAGE | P.T.W. ACREAGE | NET TAKE ACREAGE | REMAINDER | | CH. CH. ACREAGE | |
| | | | | | | | LEFT | RIGHT | LEFT | RIGHT |
| 1 | FORT KEOGH RESERVATION | | | | | | | | | |

| FED. ROAD DIV. NO. | STATE | F.A.P. NO'S. CONST. NO. | F.A.P. NO'S. R/W. NO. | STATE NO. | SHEET NO. | TOTAL SHEETS |
|---|---|---|---|---|---|---|
| 8 | MONT. | I 94-4(23)127 | I 94-4(19)127 | 8944-19 | 14 | 20 |

MILES CITY WEST

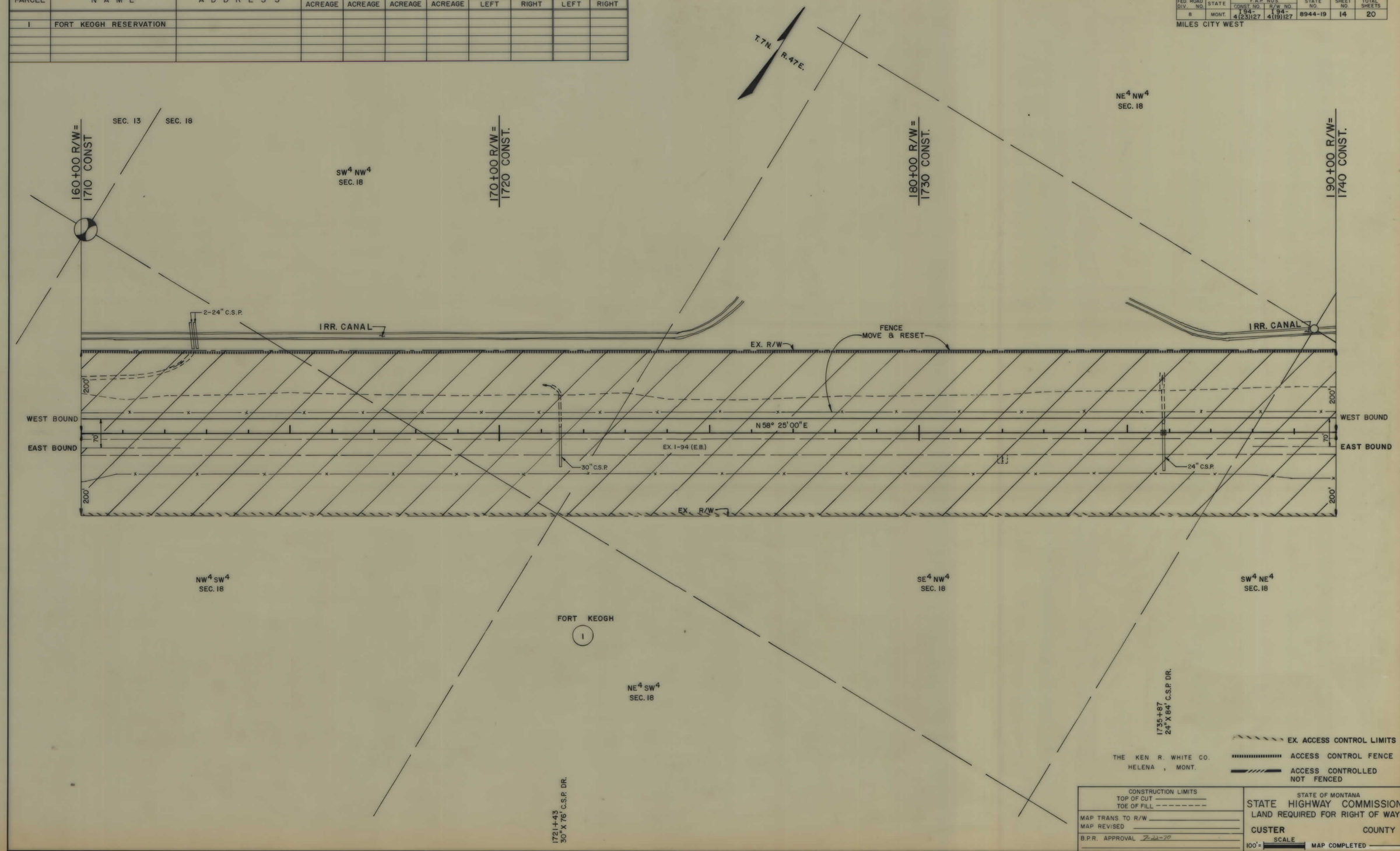


I 94-4(19)127 SHT 14 OF 20

| OWNERSHIPS | | | | | | | | | | |
|---|---|---|---|---|---|---|---|---|---|---|
| PARCEL | NAME | ADDRESS | TOTAL ACREAGE | GROSS TAKE ACREAGE | P.T.W. ACREAGE | NET TAKE ACREAGE | REMAINDER | | CH. CH. ACREAGE | |
| | | | | | | | LEFT | RIGHT | LEFT | RIGHT |
| 1 | FORT KEOGH RESERVATION | | | | | | | | | |

| FED. ROAD DIV. NO. | STATE | F.A.P. NO'S. CONST. NO. | F.A.P. NO'S. R/W NO. | STATE NO. | SHEET NO. | TOTAL SHEETS |
|---|---|---|---|---|---|---|
| 8 | MONT. | I 94-4(23)127 | I 94-4(19)127 | 8944-19 | 15 | 20 |

MILES CITY WEST

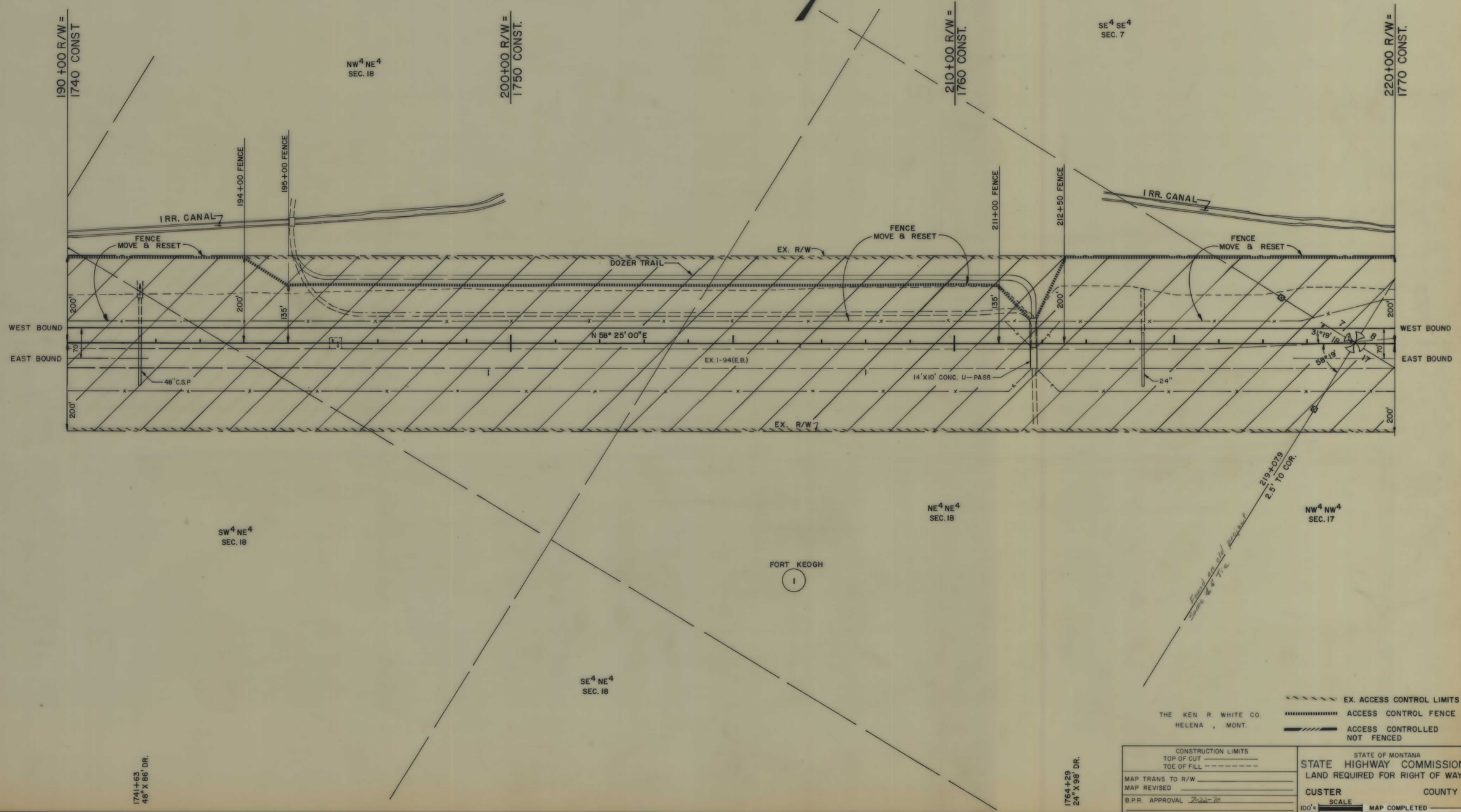


I 94-4(19)127 SHT 15 OF 20

| OWNERSHIPS | | | | | | | | | | |
|---|---|---|---|---|---|---|---|---|---|---|
| PARCEL | NAME | ADDRESS | TOTAL ACREAGE | GROSS TAKE ACREAGE | P.T.W. ACREAGE | NET TAKE ACREAGE | REMAINDER LEFT | REMAINDER RIGHT | CH. CH. ACREAGE LEFT | CH. CH. ACREAGE RIGHT |
| 1 | FORT KEOGH RESERVATION | | | | | | | | | |

| FED. ROAD DIV. NO. | STATE | F.A.P. NO'S CONST. NO. | F.A.P. NO'S R/W. NO. | STATE NO. | SHEET NO. | TOTAL SHEETS |
|---|---|---|---|---|---|---|
| 8 | MONT | 194-4(23)127 | 194-4(19)127 | 8944-19 | 16 | 20 |

MILES CITY WEST

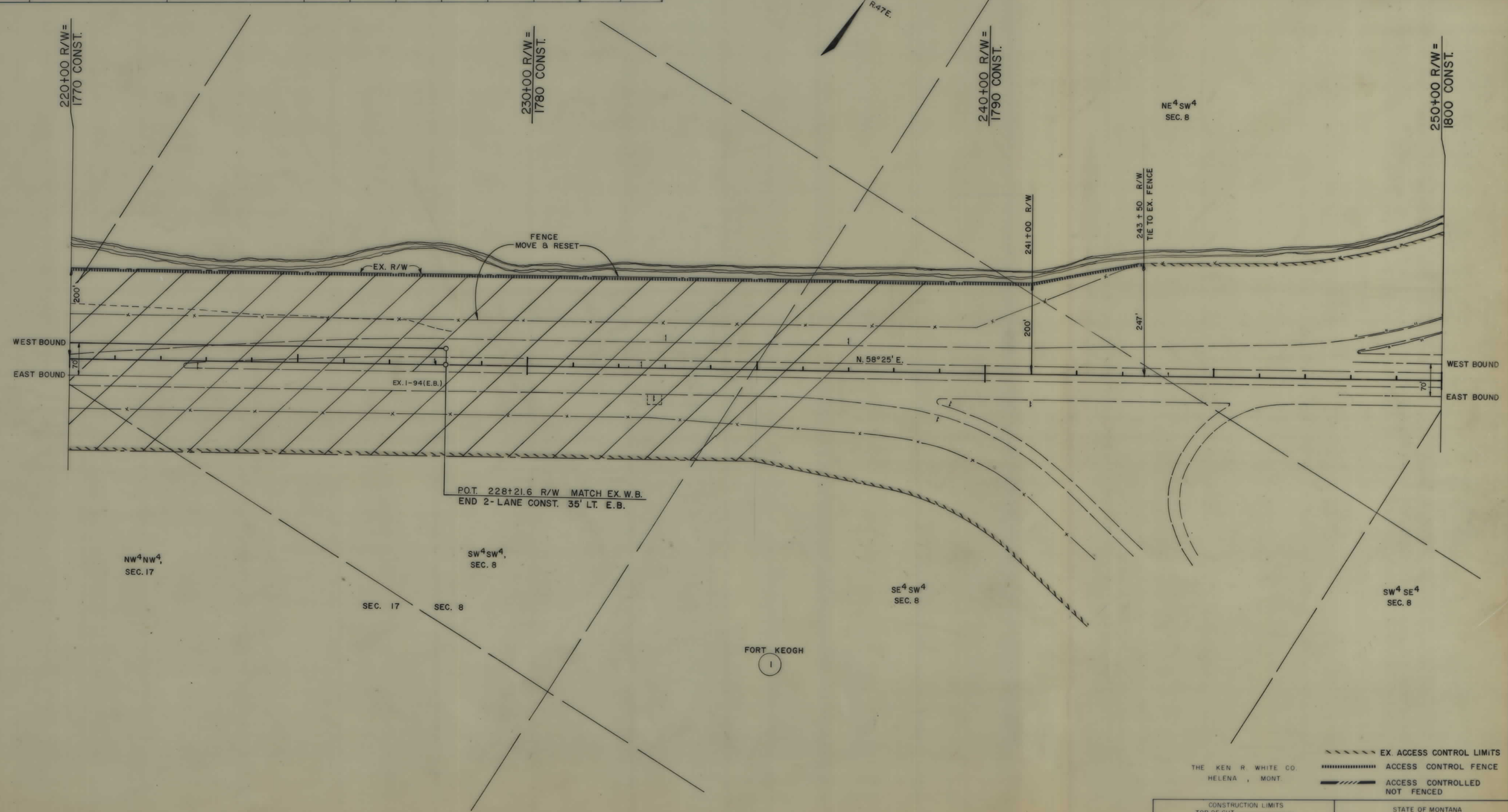


EX. ACCESS CONTROL LIMITS
ACCESS CONTROL FENCE
ACCESS CONTROLLED NOT FENCED

THE KEN R. WHITE CO.
HELENA, MONT.

CONSTRUCTION LIMITS
TOP OF CUT
TOE OF FILL

MAP TRANS TO R/W
MAP REVISED
B.P.R. APPROVAL 7-22-70

STATE OF MONTANA
STATE HIGHWAY COMMISSION
LAND REQUIRED FOR RIGHT OF WAY
CUSTER COUNTY
SCALE 100' =
MAP COMPLETED

194-4(19)127 SHT 16 OF 20

| OWNERSHIPS | | | | | | | | | | |
|---|---|---|---|---|---|---|---|---|---|---|
| PARCEL | NAME | ADDRESS | TOTAL ACREAGE | GROSS TAKE ACREAGE | P.T.W. ACREAGE | NET TAKE ACREAGE | REMAINDER | | CH. CH. ACREAGE | |
| | | | | | | | LEFT | RIGHT | LEFT | RIGHT |
| 1 | FORT KEOGH RESERVATION | | | 7.05 | 0 | 7.05 | | | | |

| FED. ROAD DIV. NO. | STATE | F.A.P. NO'S. CONST. NO. | F.A.P. NO'S. R/W NO. | STATE NO. | SHEET NO. | TOTAL SHEETS |
|---|---|---|---|---|---|---|
| 8 | MONT | I 94-4(23)127 | I 94-4(19)127 | 8944-19 | 17 | 20 |

MILES CITY WEST

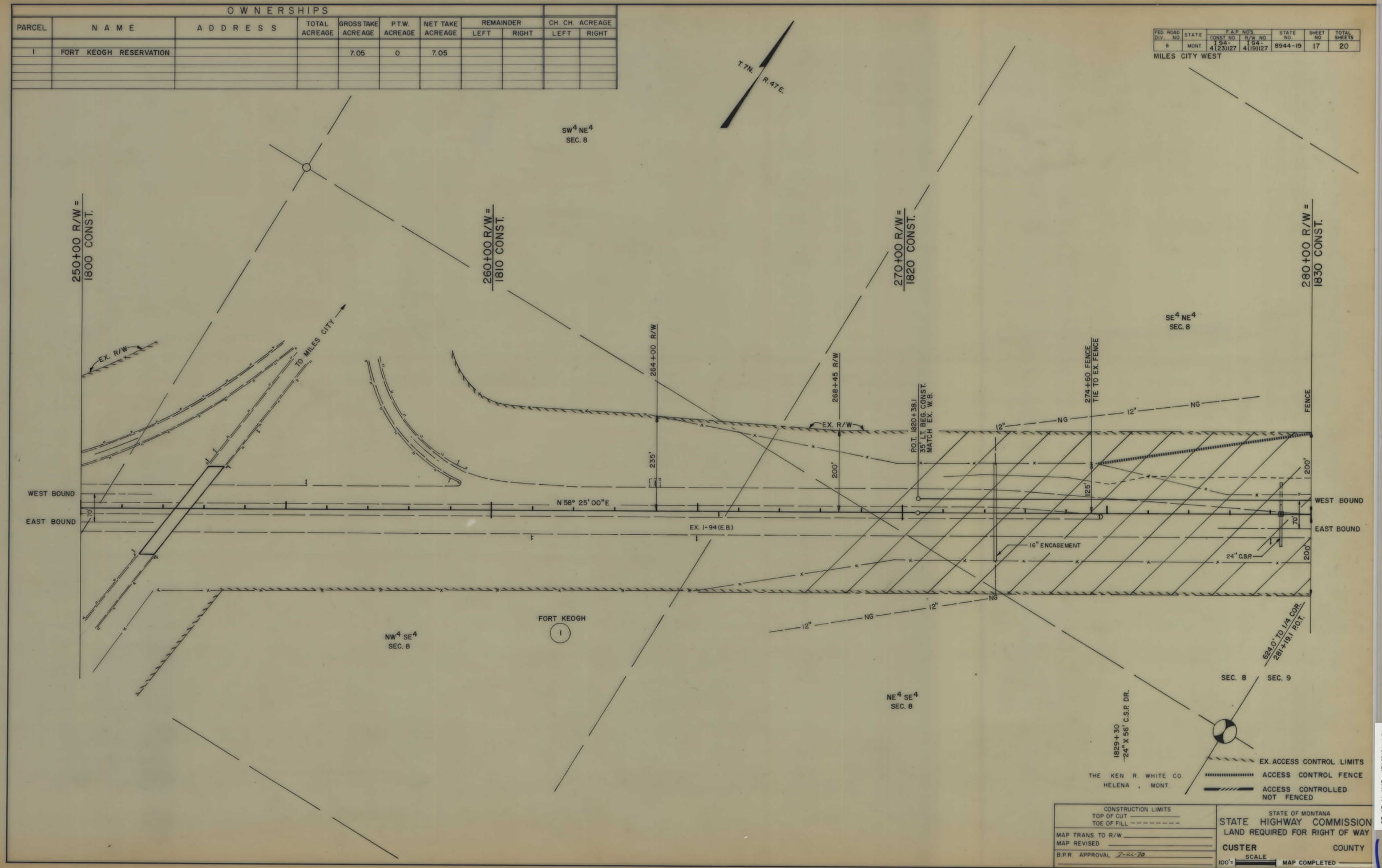


I 94-4(19)127 SHT 17 OF 20

| OWNERSHIPS | | | | | | | | | | |
|---|---|---|---|---|---|---|---|---|---|---|
| PARCEL | NAME | ADDRESS | TOTAL ACREAGE | GROSS TAKE ACREAGE | P.T.W. ACREAGE | NET TAKE ACREAGE | REMAINDER LEFT | REMAINDER RIGHT | CONST. PERMIT LEFT | CONST. PERMIT RIGHT |
| 1 | FORT KEOGH RESERVATION | | | 7.05 | 0 | 7.05 | | | 0.23 | |

| FED. ROAD DIV. NO. | STATE | F.A.P. NO'S. CONST. NO. | F.A.P. NO'S. R/W NO. | STATE NO. | SHEET NO. | TOTAL SHEETS |
|---|---|---|---|---|---|---|
| 8 | MONT. | I 94-4(23)127 | I 94-4(19)127 | 8944-19 | 18 | 20 |

MILES CITY WEST

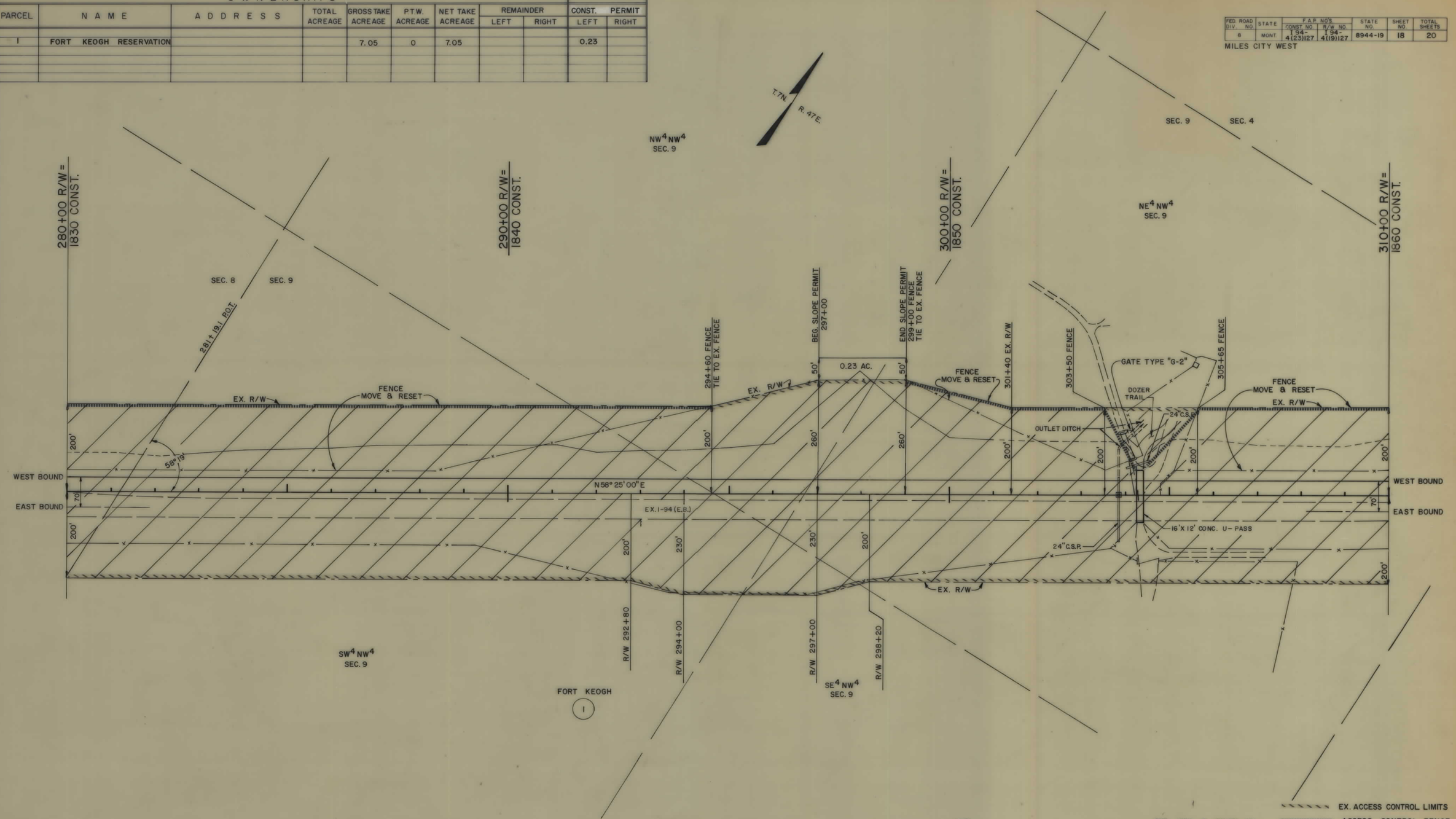


I 94-4(19)127 SHT 18 OF 20

| OWNERSHIPS | | | | | | | | | | |
|---|---|---|---|---|---|---|---|---|---|---|
| PARCEL | NAME | ADDRESS | TOTAL ACREAGE | GROSS TAKE ACREAGE | P.T.W. ACREAGE | NET TAKE ACREAGE | REMAINDER | | CH. CH. ACREAGE | |
| | | | | | | | LEFT | RIGHT | LEFT | RIGHT |
| 1 | FORT KEOGH RESERVATION | | | | | | | | | |

| FED. ROAD DIV. NO. | STATE | F.A.P. NO'S. CONST. NO. | F.A.P. NO'S. R/W NO. | STATE NO. | SHEET NO. | TOTAL SHEETS |
|---|---|---|---|---|---|---|
| 8 | MONT. | I 94-4(23)127 | I 94-4(19)127 | 8944-19 | 19 | 20 |

MILES CITY WEST

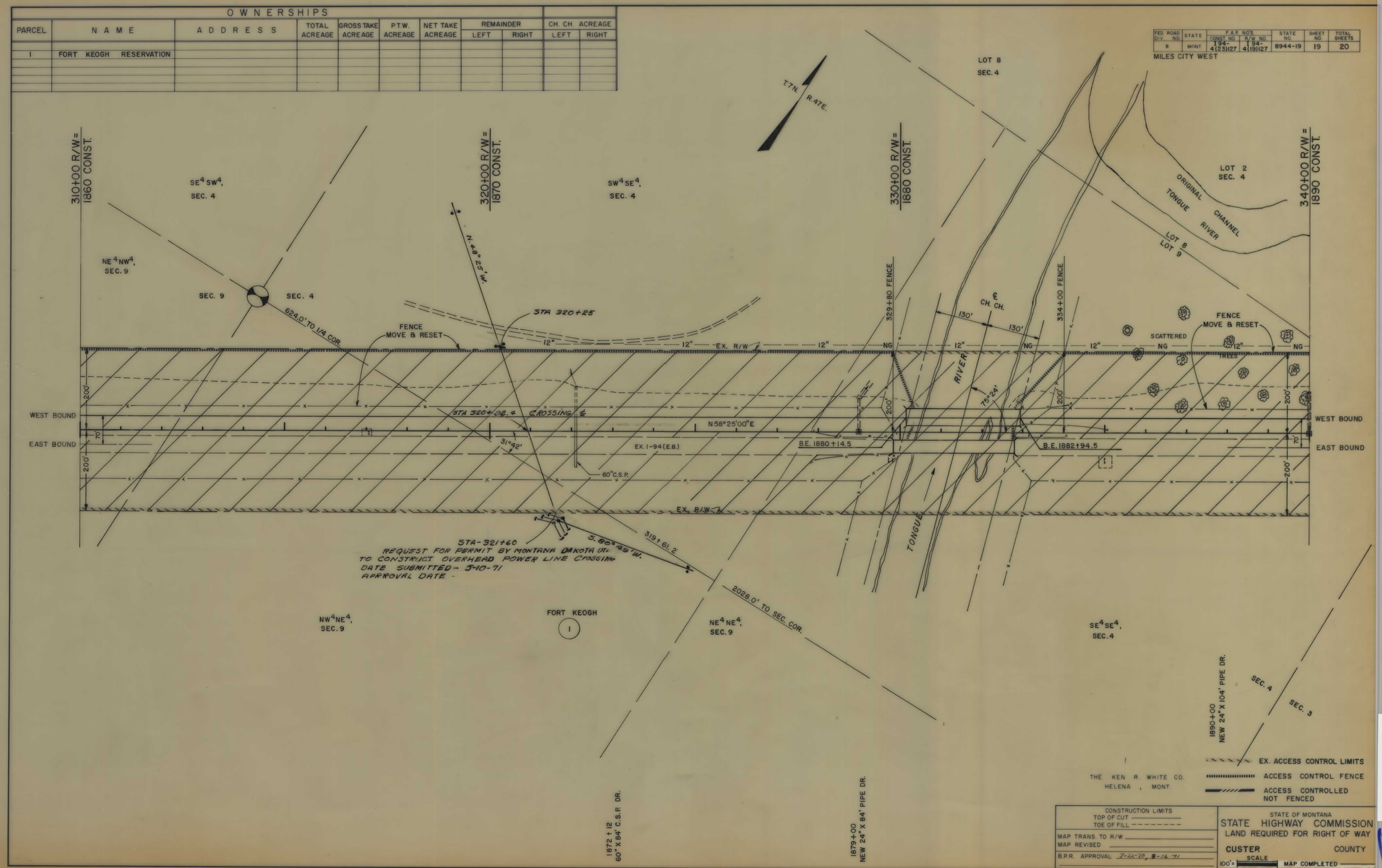


I 94-4(19)127 SHT 19 OF 20

| OWNERSHIPS | | | | | | | | | | |
|---|---|---|---|---|---|---|---|---|---|---|
| PARCEL | NAME | ADDRESS | TOTAL ACREAGE | GROSS TAKE ACREAGE | P.T.W. ACREAGE | NET TAKE ACREAGE | REMAINDER | | CONST. PERMIT | |
| | | | | | | | LEFT | RIGHT | LEFT | RIGHT |
| 1 | FORT KEOGH RESERVATION | | | 7.05 | 0 | 7.05 | | | | |

| FED. ROAD DIV. NO. | STATE | F.A.P. NO'S. CONST. NO. | F.A.P. NO'S. R/W NO. | STATE NO. | SHEET NO. | TOTAL SHEETS |
|---|---|---|---|---|---|---|
| 8 | MONT. | I 94-4(23)127 | I 94-4(19)127 | 8944-19 | 20 | 20 |

MILES CITY WEST

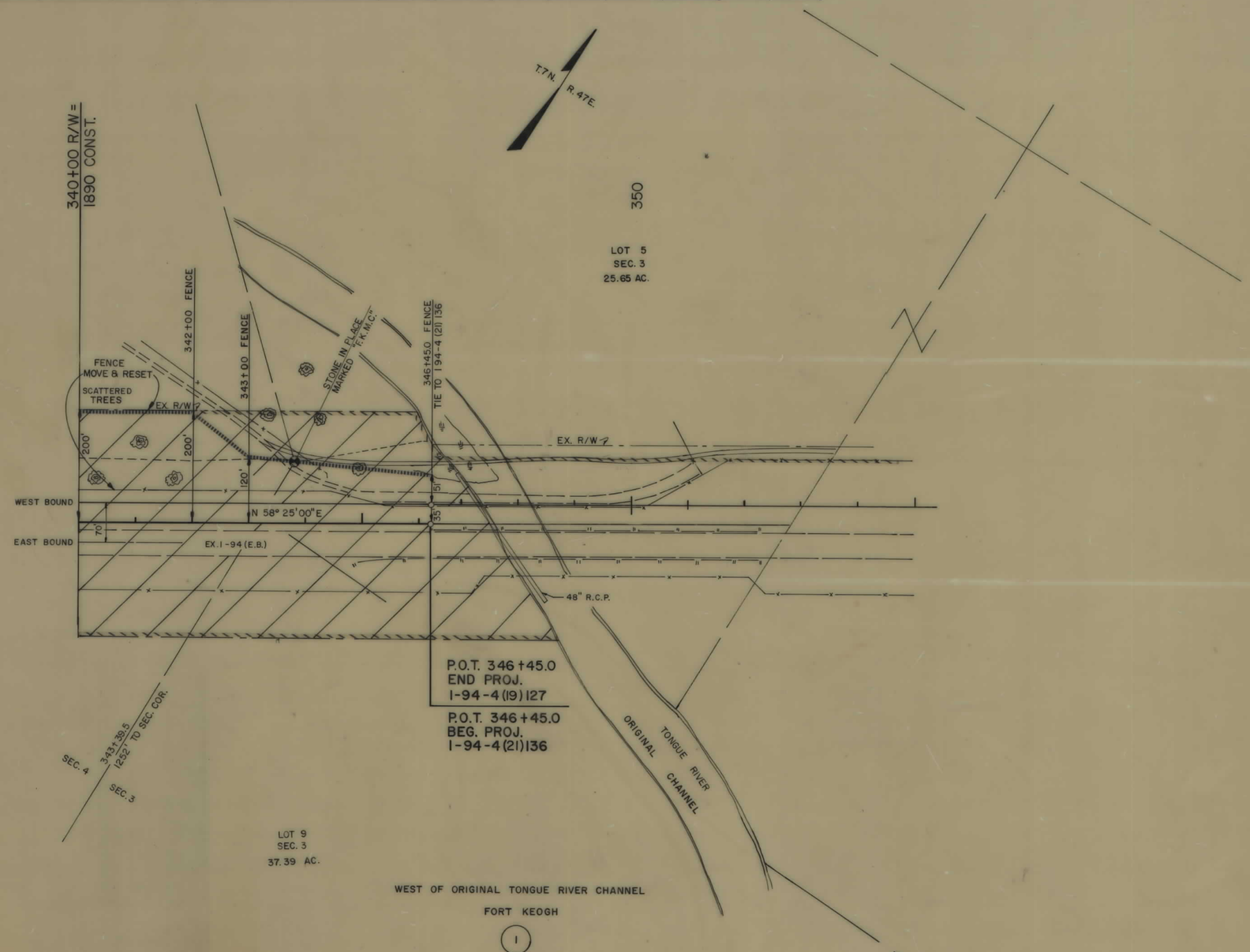


WEST OF ORIGINAL TONGUE RIVER CHANNEL

FORT KEOGH

1

THE KEN R. WHITE CO
HELENA, MONT.

EX. ACCESS CONTROL LIMITS
ACCESS CONTROL FENCE
ACCESS CONTROLLED NOT FENCED

CONSTRUCTION LIMITS
TOP OF CUT
TOE OF FILL

MAP TRANS. TO R/W
MAP REVISED
B.P.R. APPROVAL 7-22-70

STATE OF MONTANA
STATE HIGHWAY COMMISSION
LAND REQUIRED FOR RIGHT OF WAY
CUSTER COUNTY
100' = SCALE
MAP COMPLETED

I 94-4(19)127 SHT 20 OF 20