PLANS
NOT
TO
SCALE

FED. ROAD DIST. NO.	STATE OF MONTANA	FED. AID PROJECT NUMBERS		STATE NO.	SHEET NO.	TOTAL SHEETS
		CONST. NO.	R/W NO.			
8			F-239 (16)	1239-16	1	17

WILSALL-WHITE SULPHUR SPRINGS

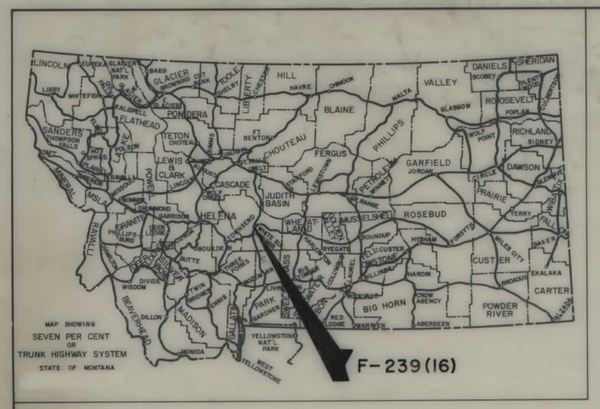

STATE OF MONTANA

STATE HIGHWAY COMMISSION

RIGHT OF WAY PLAN OF

FEDERAL AID PROJECT NO. F-239(16) R/W F-239( ) CONST.

WILSALL—WHITE SULPHUR SPRINGS

8.562 MILES

CONVENTIONAL SIGNS

RIGHT OF WAY LINE
CENTERLINE (℄) OR PROJECTED LINE
STK'D. CENTERLINE
PARCEL NUMBER
OWNERSHIP BOUNDARY
R/W USE EXISTING R/W LT. OR RT.
PRESENT TRAVELED WAY (P.T.W.)
R/W LINE FENCED
RAILROAD R/W
CONSTRUCTION LIMITS CUT FILL
FENCE LINE
CONTROL OF ACCESS WITH FENCE
CONTROL OF ACCESS WITHOUT FENCE
GATE IN FENCE
CATTLE GUARD=24'
STATE & NATIONAL BORDER LINES
CITY OR TOWN LIMITS LINE
COUNTY LINE
RESERVATION LINE
TOWNSHIP & SECTION LINE
1/2 SECTION LINE
1/4 SECTION LINE
SECTION CORNER FOUND UNFOUND
1/4 SECTION COR.
1/16 SECTION COR.
CENTER OF SECTION
TELEPHONE OR TELEGRAPH POLES IN PLACE
POWER POLES IN PLACE
TEL. OR TEL. OR POWER POLES TO BE MOVED
NEW PIPES
OLD PIPES IN PLACE
OUTLET DITCH
INLET DITCH
DITCHES
CHANNEL CHANGES CH. CH.
BRIDGE
RAILROADS

STA. 916+51.0 END F-239(16) =
STA. 768+04.7 F.A.P. 239 B(2)

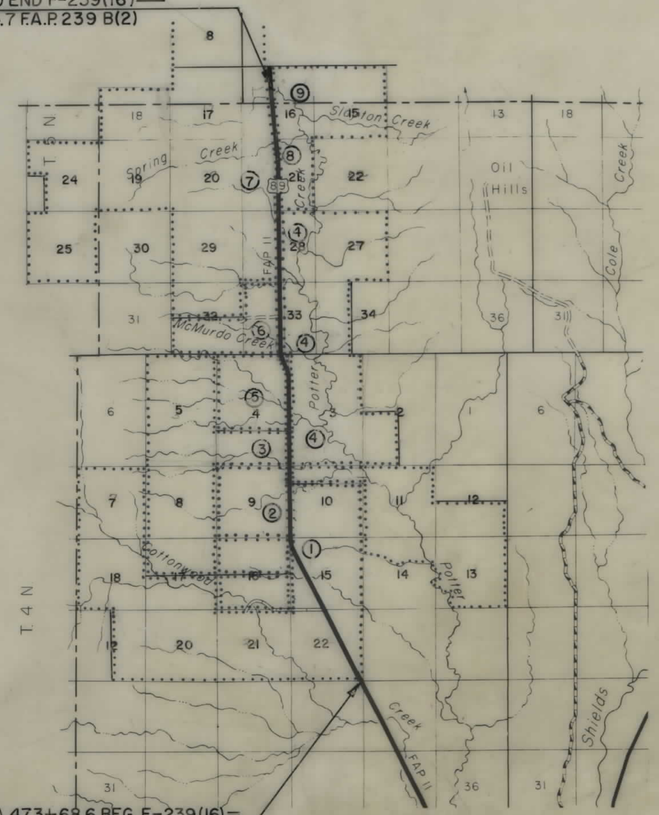

STA. 473+68.6 BEG. F-239(16) =
STA. 473+68.6 END F-239(12) =
STA. 325+00.0 END F.A.P. 239(A)
STA. 325+00.0 BEG. F.A.P. 239(C)

INDEX

PARCEL NO.	OWNERSHIPS	SHEET NO.
1	MILTON E. & VERNA M. PULIS, ET. AL.	2,3,4,5,6,7
2	IVAN T., & BESSIE PULIS	6,7
3	MILTON E. & VERNA M. PULIS	7,8
4	HELEN J. BODINE (MRS. WILLIAMS)	7 THRU 14 INC.
5	VERNA M. PULIS & LOWELL McCLUNG	8,9,10
6	ROBERT & JOYCE EGGERT	10,11,12
7,9	LEN ARTHUN & DERRIL ARTHUN	12 THRU 17 INC.
8	STANFORD LEE & CHARLOTTE JEAN CLARK	14,15,16

STATE HIGHWAY COMMISSION OF MONTANA

APPROVED:

4-22 19 71

STATE HIGHWAY ENGINEER

STATE OF MONTANA REGISTERED No. 174ES LEWIS M. CHITTIM CIVIL ENGINEER AND LAND SURVEYOR

U.S. DEPARTMENT OF TRANSPORTATION
FEDERAL HIGHWAY ADMINISTRATION

APPROVED:

DIVISION ENGINEER DATE

F.H.W.A APPROVAL 5-6-71, 5-27-71

FED. ROAD DIST. NO.	STATE OF MONTANA	FED. AID PROJECT NUMBERS CONST. NO.	R/W NO.	STATE NO.	SHEET NO.	TOTAL SHEETS
8			F-239(16)	1239-16	2	17

OWNERSHIPS

PARCEL	NAME	ADDRESS	TOTAL AREA	GROSS R/W AREA	P. T. W. AREA	AREA TO BE ACQUIRED	REMAINDER LEFT	REMAINDER RIGHT	CONST. PERMIT AREA
1	MILTON E. & VERNA M. PULIS, ET. AL.	10836 WEST CHERRY HILL, SUN CITY, ARIZONA	SEE	SHEET	#	7			

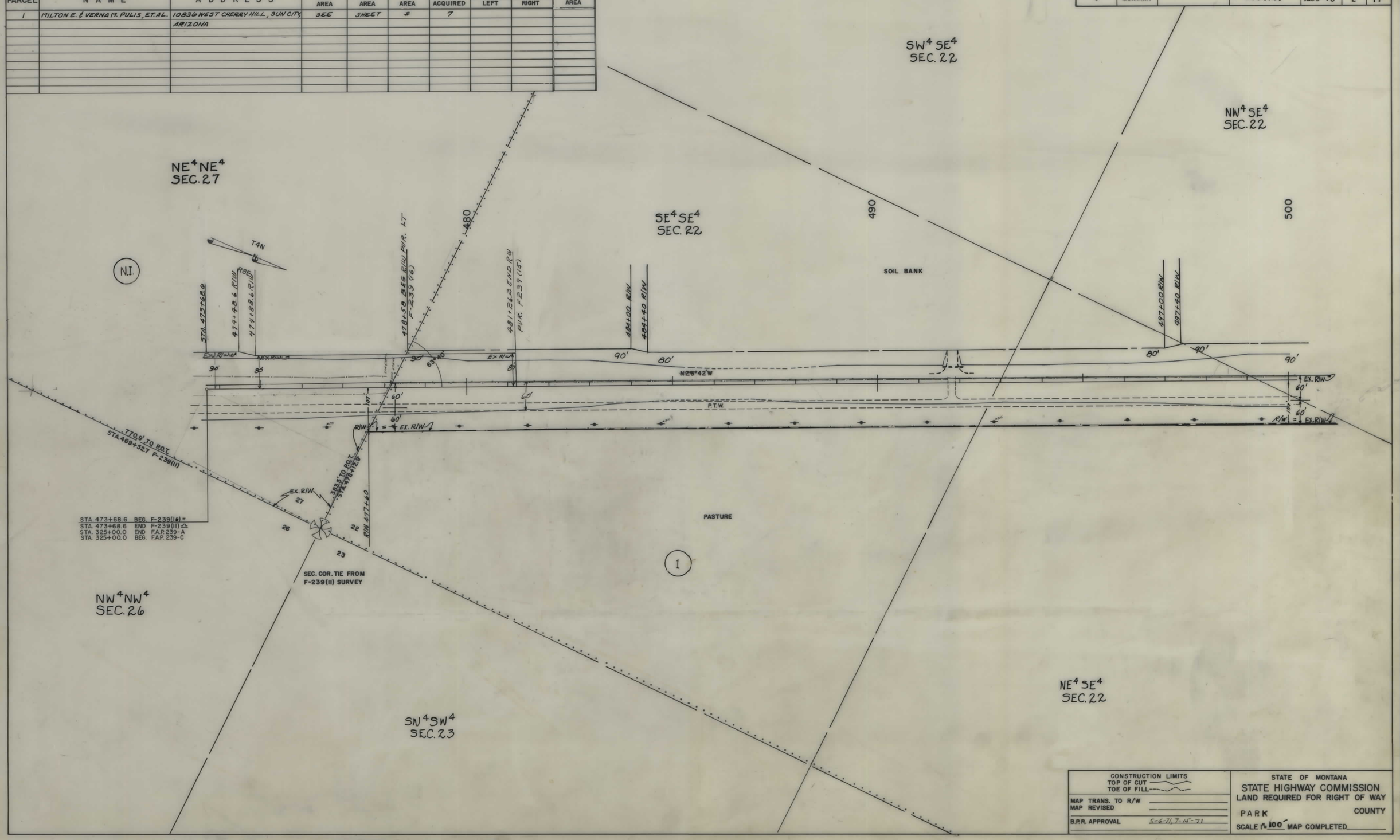

CONSTRUCTION LIMITS
TOP OF CUT
TOE OF FILL

MAP TRANS. TO R/W
MAP REVISED
B.P.R. APPROVAL 5-6-71, 7-15-71

STATE OF MONTANA
STATE HIGHWAY COMMISSION
LAND REQUIRED FOR RIGHT OF WAY
PARK COUNTY
SCALE 1" = 100' MAP COMPLETED

FED. ROAD DIST. NO.	STATE OF MONTANA	FED. AID PROJECT NUMBERS CONST. NO.	R/W NO.	STATE NO.	SHEET NO.	TOTAL SHEETS
8			F-239 (16)	1239-16	3	17

OWNERSHIPS

PARCEL	NAME	ADDRESS	TOTAL AREA	GROSS R/W AREA	P. T. W. AREA	AREA TO BE ACQUIRED	REMAINDER LEFT	REMAINDER RIGHT	CONST. PERMIT AREA
1	MILTON E. & VERNA M. PULIS, ET. AL.	10836 WEST CHERRY HILL, SUN CITY, ARIZONA	SEE	SHEET	#	7			

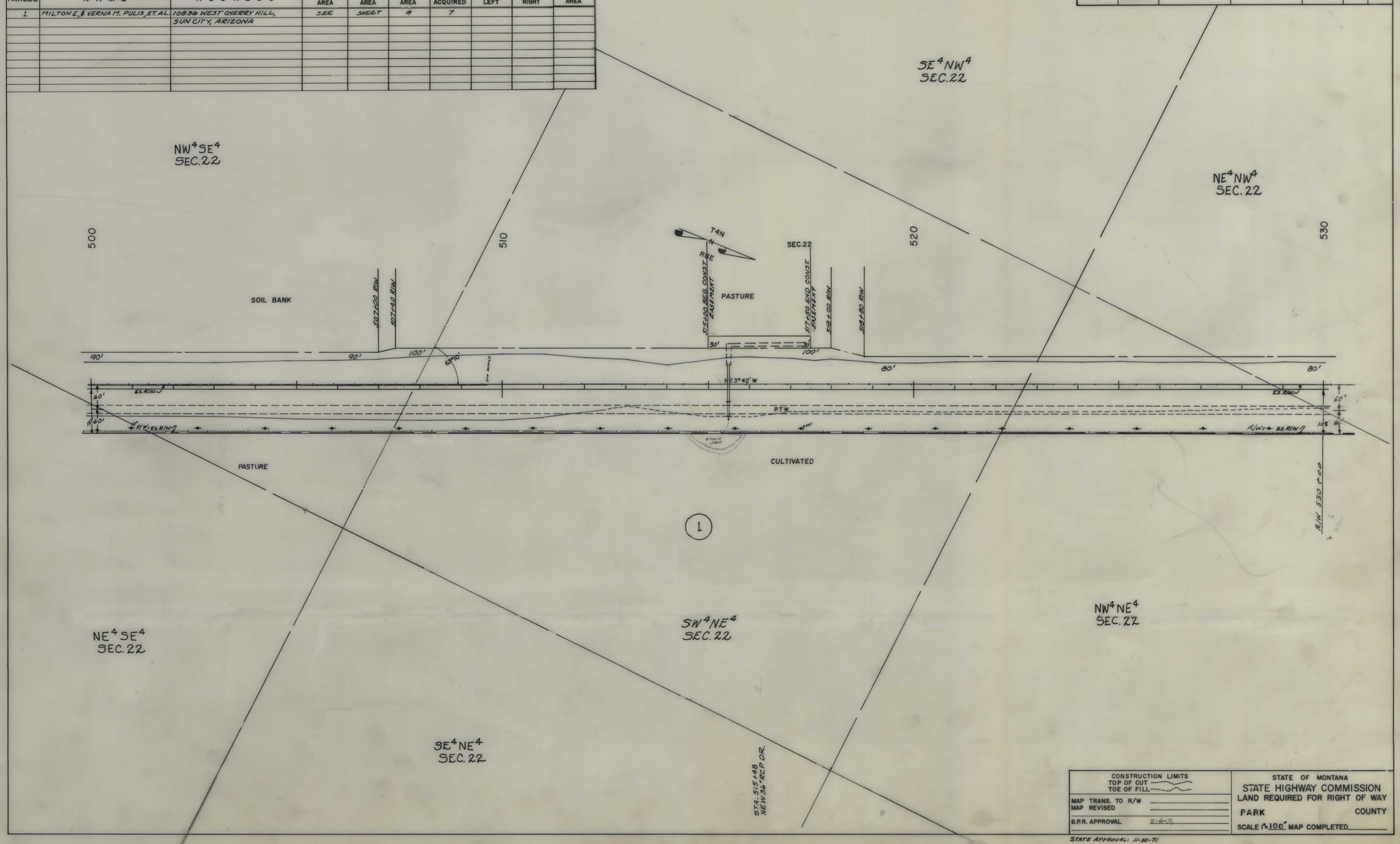

CONSTRUCTION LIMITS	STATE OF MONTANA
TOP OF CUT / TOE OF FILL	STATE HIGHWAY COMMISSION LAND REQUIRED FOR RIGHT OF WAY
MAP TRANS. TO R/W	PARK COUNTY
MAP REVISED	
B.P.R. APPROVAL 5-6-74	SCALE 1" = 100' MAP COMPLETED

STATE APPROVAL: 11-30-71

FED. ROAD DIST. NO.	STATE OF MONTANA	FED. AID PROJECT NUMBERS CONST. NO.	R/W NO.	STATE NO.	SHEET NO.	TOTAL SHEETS
8			F-239(16)	1239-16	4	17

OWNERSHIPS

PARCEL	NAME	ADDRESS	TOTAL AREA	GROSS R/W AREA	P. T. W. AREA	AREA TO BE ACQUIRED	REMAINDER LEFT	REMAINDER RIGHT	CONST. PERMIT AREA
1	MILTON E. & VERNA M. PULIS, ET AL.	10836 WEST CHERRY HILL, SUN CITY, ARIZONA	SEE	SHEET	#	7			

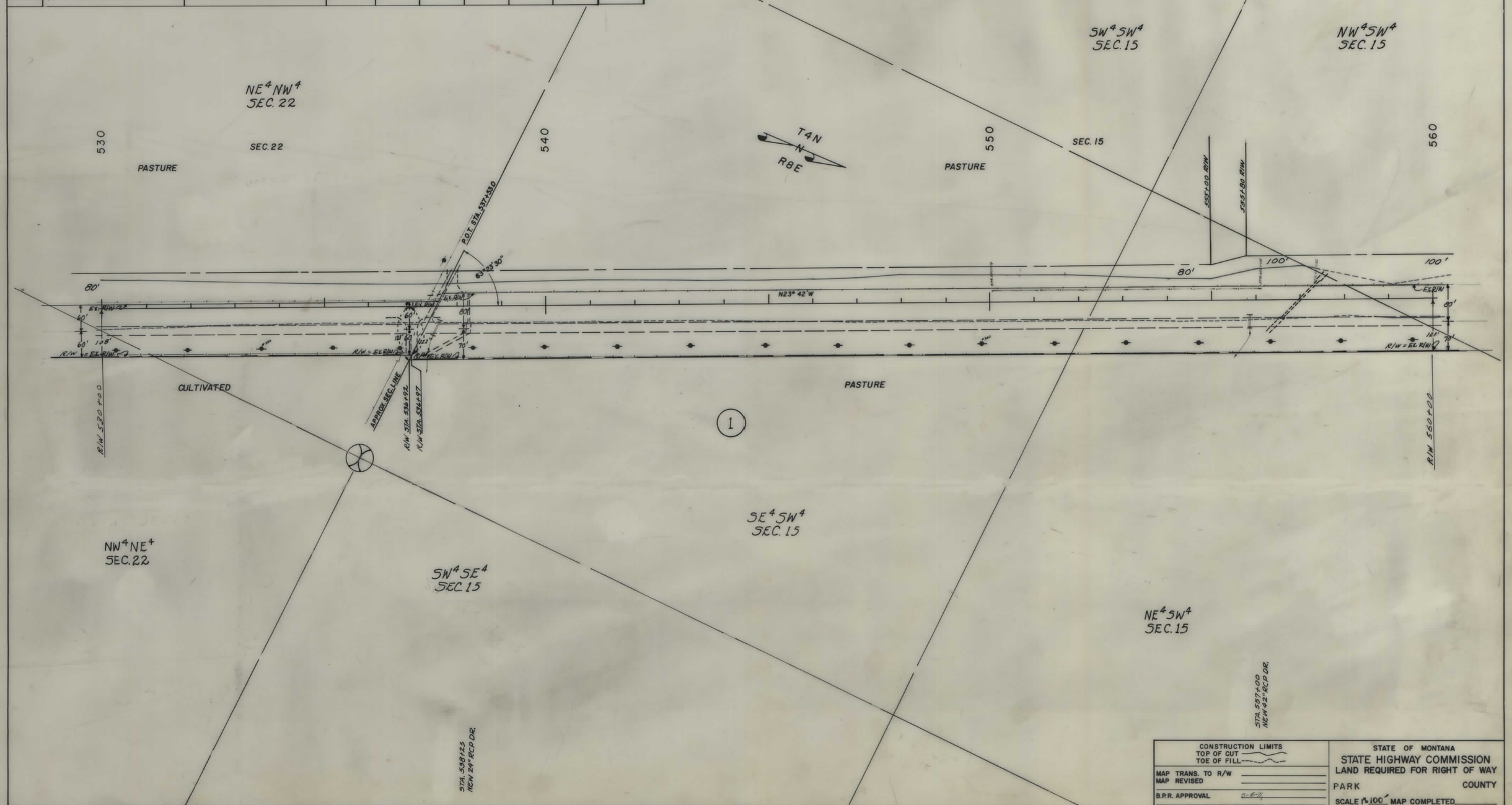

FED. ROAD DIST. NO.	STATE OF MONTANA	FED. AID PROJECT NUMBERS CONST. NO.	R/W NO.	STATE NO.	SHEET NO.	TOTAL SHEETS
8			F-239(16)	1239-16	5	17

OWNERSHIPS

PARCEL	NAME	ADDRESS	TOTAL AREA	GROSS R/W AREA	P. T. W. AREA	AREA TO BE ACQUIRED	REMAINDER LEFT	REMAINDER RIGHT	CONST. PERMIT AREA
1	MILTON E., & VERNA M. PULIS, ET. AL.	10836 WEST CHERRYHILL, SUN CITY, ARIZONA	SEE	SHEET	#	7			

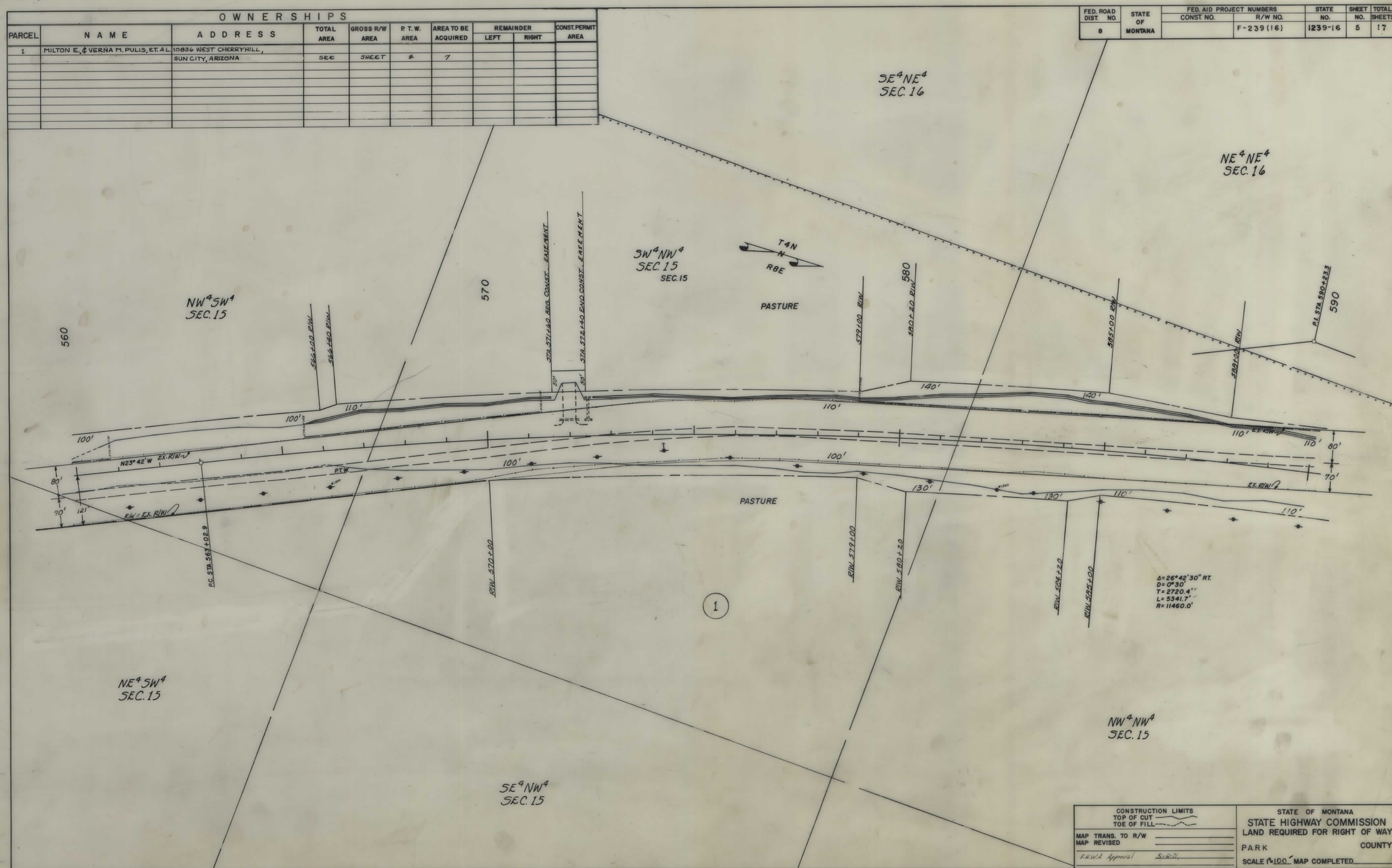

CONSTRUCTION LIMITS	STATE OF MONTANA
TOP OF CUT ———	STATE HIGHWAY COMMISSION
TOE OF FILL ———	LAND REQUIRED FOR RIGHT OF WAY
MAP TRANS. TO R/W	PARK COUNTY
MAP REVISED	SCALE 1"=100' MAP COMPLETED
F.H.W.A. Approval 5-6-71	

STATE APPROVAL: 11-30-71

FED. ROAD DIST. NO.	STATE OF MONTANA	FED. AID PROJECT NUMBERS CONST. NO.	R/W NO.	STATE NO.	SHEET NO.	TOTAL SHEETS
8			F-239(16)	1239-16	6	17

OWNERSHIPS

PARCEL	NAME	ADDRESS	TOTAL AREA	GROSS R/W AREA	P. T. W. AREA	AREA TO BE ACQUIRED	REMAINDER LEFT	REMAINDER RIGHT	CONST. PERMIT AREA
1	MILTON E. & VERNA M. PULIS, ET. AL.	1083G WEST CHERRY HILL, SUNCITY, ARIZ.	SEE	SHEET	#	7			
2	IVAN T. & BESSIE PULIS	2702 TERRY AVE, BILLINGS, MONT.	"	"	"	"			

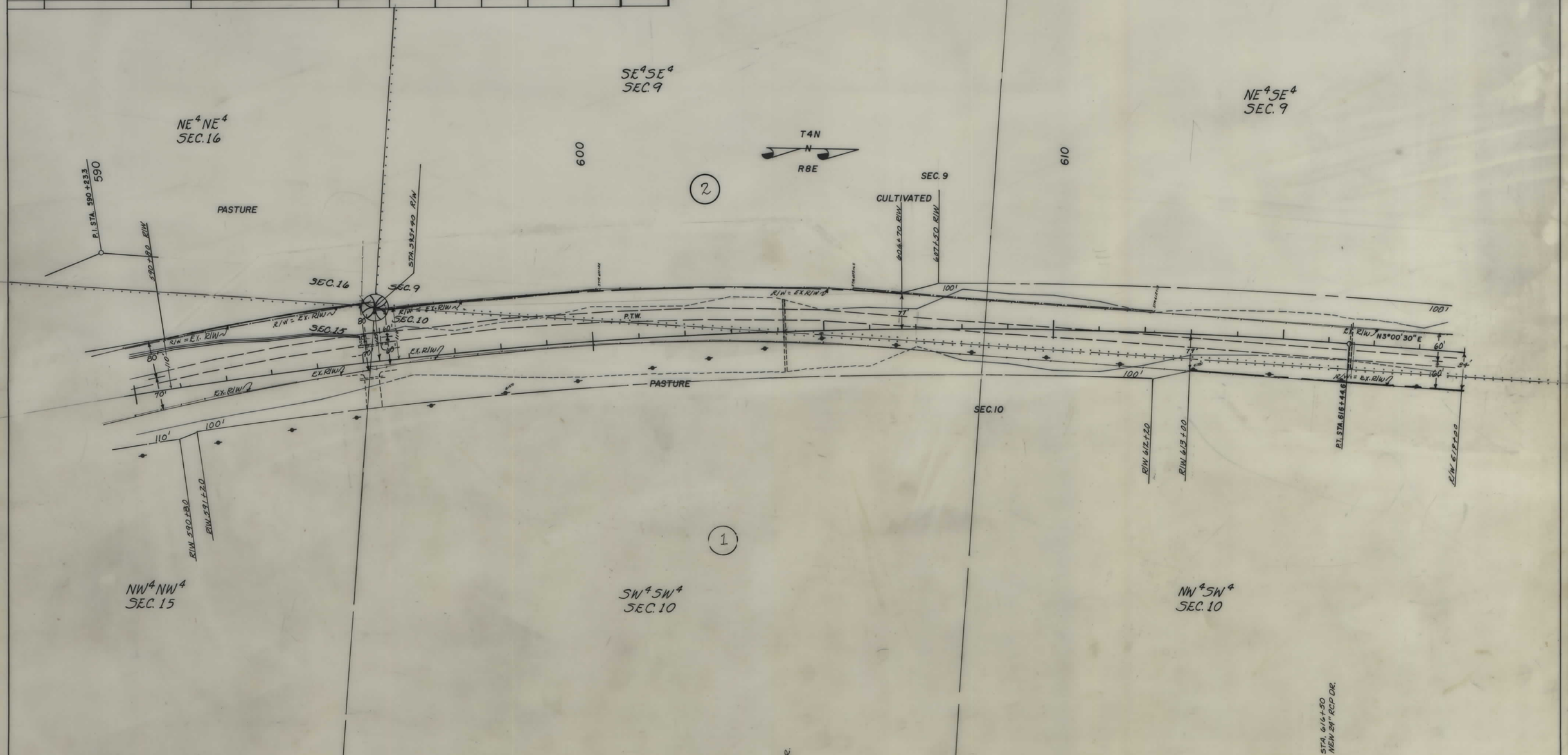

CONSTRUCTION LIMITS
TOP OF CUT
TOE OF FILL

MAP TRANS. TO R/W
MAP REVISED
B.P.R. APPROVAL

STATE OF MONTANA
STATE HIGHWAY COMMISSION
LAND REQUIRED FOR RIGHT OF WAY

PARK COUNTY

SCALE 1" = 100' MAP COMPLETED

FED. ROAD DIST. NO.	STATE OF MONTANA	FED. AID PROJECT NUMBERS CONST. NO.	R/W NO.	STATE NO.	SHEET NO.	TOTAL SHEETS
8			F-239 (16)	1239-16	7	17

OWNERSHIPS

PARCEL	NAME	ADDRESS	TOTAL AREA	GROSS R/W AREA	P. T. W. AREA	AREA TO BE ACQUIRED	REMAINDER LEFT	REMAINDER RIGHT	CONST. EASE. AREA
1	MILTON E. & VERNA M. PULIS, ET. AL.	10836 W. CHERRYHILL, SUN CITY, ARIZ.	4900.4 AC.	62.1 AC.	40.4 AC.	21.7 AC.	3672.9 AC.	1165.4 AC.	0.4 AC.
2	IVAN T. & BESSIE PULIS	2702 TERRY AVE., BILLINGS, MONT.	640.0 AC.	15.9 AC.	10.4 AC.	5.5 AC.	624.1 AC.		
3	MILTON E. & VERNA M. PULIS	10836 W. CHERRYHILL, SUN CITY, ARIZ.	SEE	SHEET	#	8			
4	HELEN J. BODINE (MRS. WILLIAMS)	822 W. CLARK ST., LIVINGSTON, MONT.	"	"	"	14			

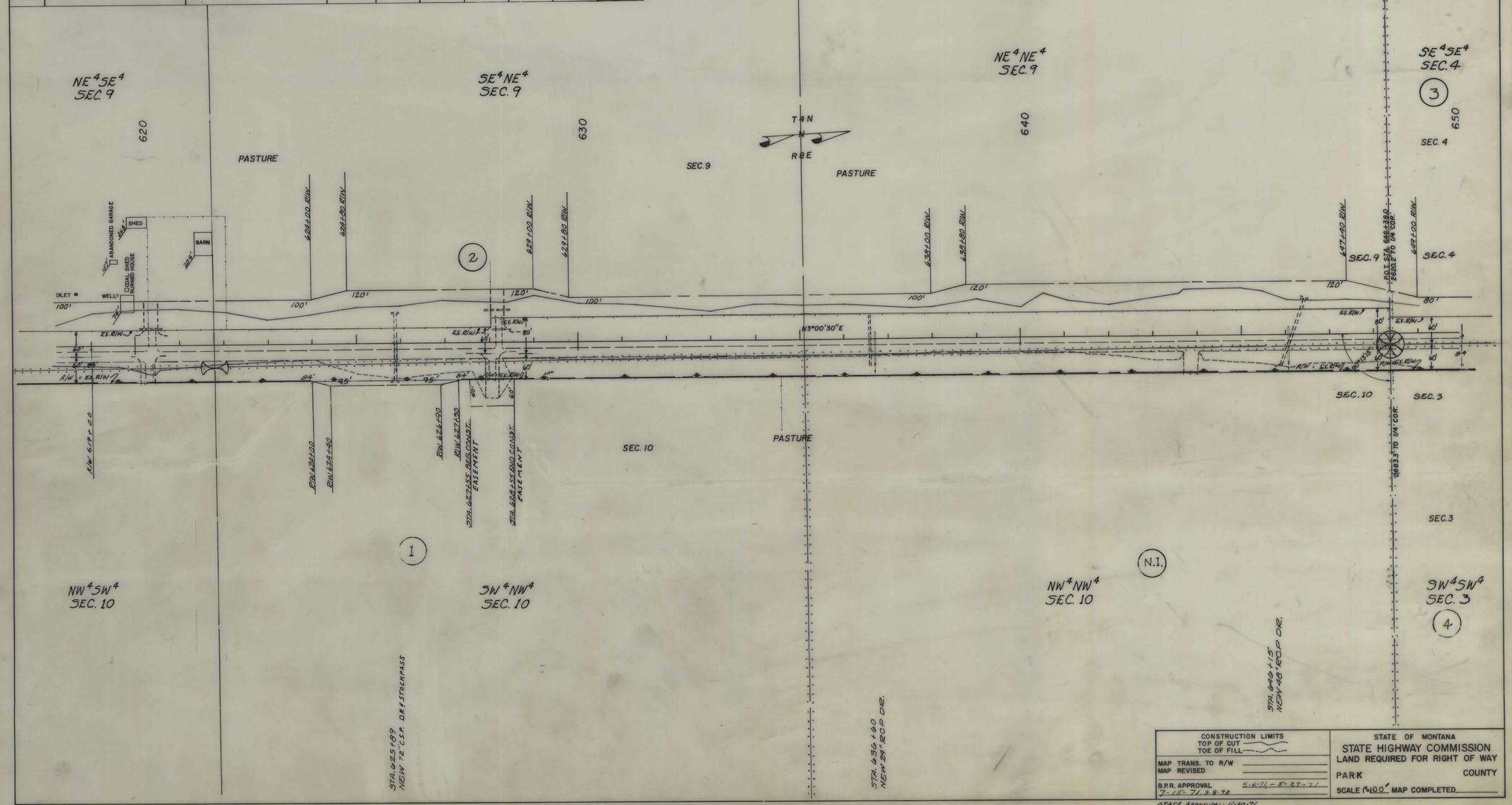

CONSTRUCTION LIMITS
TOP OF CUT
TOE OF FILL

MAP TRANS. TO R/W
MAP REVISED

B.P.R. APPROVAL 5-6-71 - 5-27-71
7-15-71, 3-8-72

STATE OF MONTANA
STATE HIGHWAY COMMISSION
LAND REQUIRED FOR RIGHT OF WAY

PARK COUNTY

SCALE 1" = 100' MAP COMPLETED

STATE APPROVAL: 11-30-71

FED. ROAD DIST. NO.	STATE OF MONTANA	FED. AID PROJECT NUMBERS CONST. NO.	R/W NO.	STATE NO.	SHEET NO.	TOTAL SHEETS
8			F-239 (16)	1239-16	8	17

OWNERSHIPS

PARCEL	NAME	ADDRESS	TOTAL AREA	GROSS R/W AREA	P. T. W. AREA	AREA TO BE ACQUIRED	REMAINDER LEFT	REMAINDER RIGHT	CONST. PERMIT AREA
3	MILTON E. & VERNA M. PULIS	10836 W. CHERRYHILL, SUN CITY, ARIZ.	2579.1 AC.	6.6 AC.	3.7 AC.	2.9 AC.	2572.3 AC.		
4	HELEN JANE BODINE (MRS. WILLIAMS)	822 W. CLARK ST, LIVINGSTON, MONT.	SEE	SHEET	#	14			
5	VERNA M. PULIS & LOWELL McCLUNG	10836 W. CHERRYHILL, SUN CITY, ARIZ.	"	"	"	10			

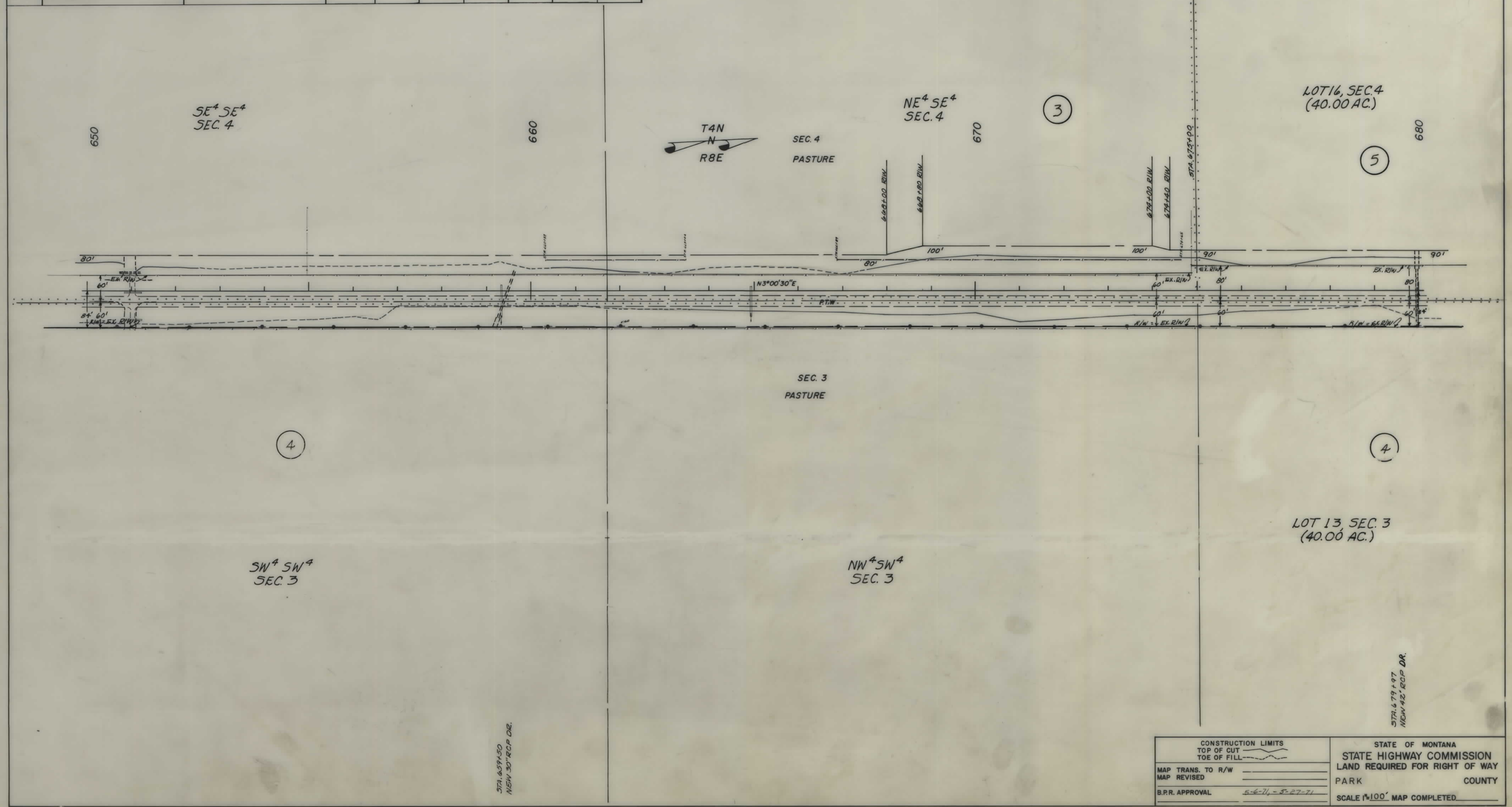

CONSTRUCTION LIMITS	STATE OF MONTANA
TOP OF CUT / TOE OF FILL	STATE HIGHWAY COMMISSION
MAP TRANS. TO R/W	LAND REQUIRED FOR RIGHT OF WAY
MAP REVISED	PARK COUNTY
B.P.R. APPROVAL 5-6-74 - 5-27-71	SCALE 1"=100' MAP COMPLETED

FED. ROAD DIST. NO.	STATE OF MONTANA	FED. AID PROJECT NUMBERS CONST. NO.	R/W NO.	STATE NO.	SHEET NO.	TOTAL SHEETS
8			F-239 (16)	1239-16	9	17

OWNERSHIPS

PARCEL	NAME	ADDRESS	TOTAL AREA	GROSS R/W AREA	P. T. W. AREA	AREA TO BE ACQUIRED	REMAINDER LEFT	REMAINDER RIGHT	CONST. PERMIT AREA
4	HELEN JANE BODINE (MRS. WILLIAMS)	822 W. CLARK ST, LIVINGSTON, MONT.	SEE	SHEET	#	14			
5	VERNA M. PULIS & LOWELL McCLUNG	10836 W. CHERRYHILL, SUN CITY, ARIZ.	"	"	"	10			

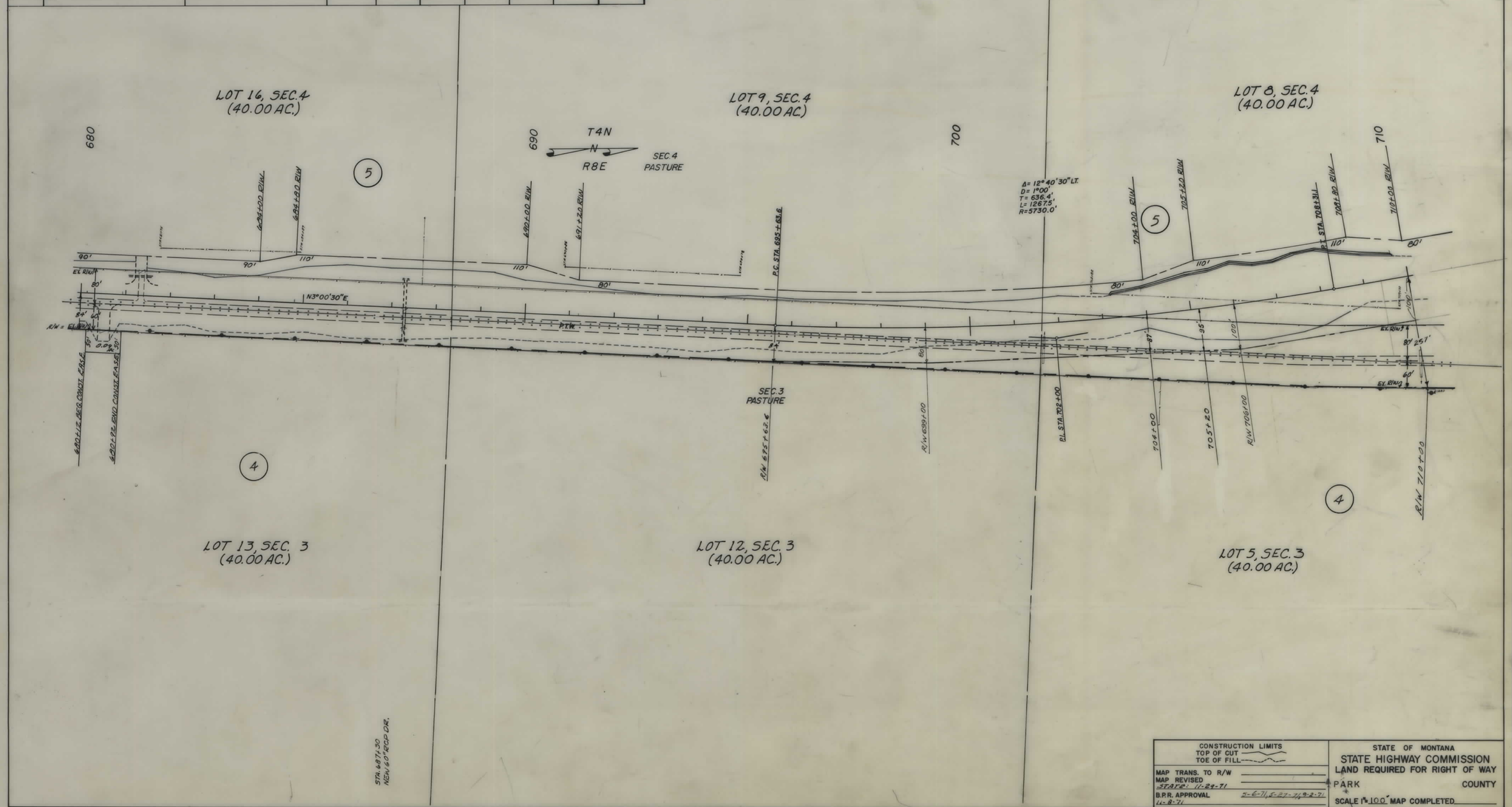

CONSTRUCTION LIMITS
TOP OF CUT
TOE OF FILL

MAP TRANS. TO R/W
MAP REVISED
STATE: 11-29-71
B.P.R. APPROVAL 2-6-71, 5-27-71, 9-2-71, 11-8-71

STATE OF MONTANA
STATE HIGHWAY COMMISSION
LAND REQUIRED FOR RIGHT OF WAY
PARK COUNTY
SCALE 1" = 100' MAP COMPLETED

FED. ROAD DIST. NO.	STATE OF MONTANA	FED. AID PROJECT NUMBERS CONST. NO.	R/W NO.	STATE NO.	SHEET NO.	TOTAL SHEETS
8			F-239(16)	1239-16	10	17

OWNERSHIPS

PARCEL	NAME	ADDRESS	TOTAL AREA	GROSS R/W AREA	P. T. W. AREA	AREA TO BE ACQUIRED	REMAINDER LEFT	REMAINDER RIGHT	CONST. PERMIT AREA
4	HELEN JANE BODINE (MRS. WILLIAM)	822 W. CLARK ST., LIVINGSTON, MONT.	SEE	SHEET	#	14			
5	VERNA M. PULIS & LOWELL MCCLUNG	10836 N. CHERRYHILL, SUNCITY, ARIZ.	651.2 AC.	21.16 AC.	10.2 AC.	10.96 AC.	629.2 AC		
6	ROBERT & JOYCE EGGERT	WILSALL, MONTANA	SEE	SHEET	#	12			

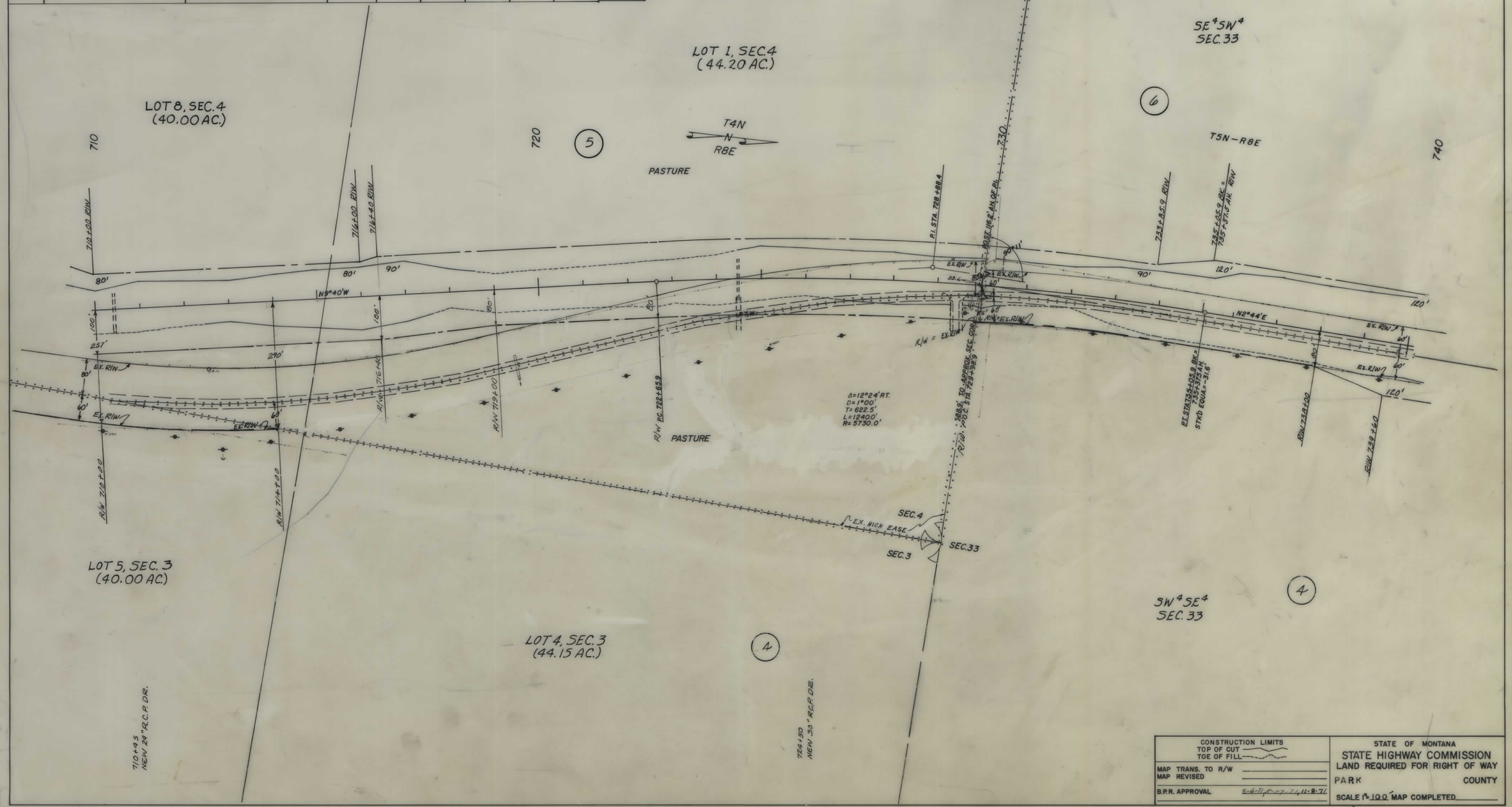

CONSTRUCTION LIMITS	STATE OF MONTANA
TOP OF CUT TOE OF FILL	STATE HIGHWAY COMMISSION LAND REQUIRED FOR RIGHT OF WAY
MAP TRANS. TO R/W MAP REVISED	PARK COUNTY
B.P.R. APPROVAL 5-6-71 11-8-71	SCALE 1" = 100' MAP COMPLETED

FED. ROAD DIST. NO.	STATE OF MONTANA	FED. AID PROJECT NUMBERS CONST. NO.	R/W NO.	STATE NO.	SHEET NO.	TOTAL SHEETS
8			F-239 (16)	1239-16	11	17

OWNERSHIPS

PARCEL	NAME	ADDRESS	TOTAL AREA	GROSS R/W AREA	P. T. W. AREA	AREA TO BE ACQUIRED	REMAINDER LEFT	REMAINDER RIGHT	CONST. PERMIT AREA
6	ROBERT M. & JOYCE EGGERT	WILSALL, MONTANA	SEE	SHEET	#	12			
2	HELEN JANE BODINE (MRS. WILLIAMS)	822 W. CLARK ST, LIVINGSTON, MONT.	"	"	"	14			

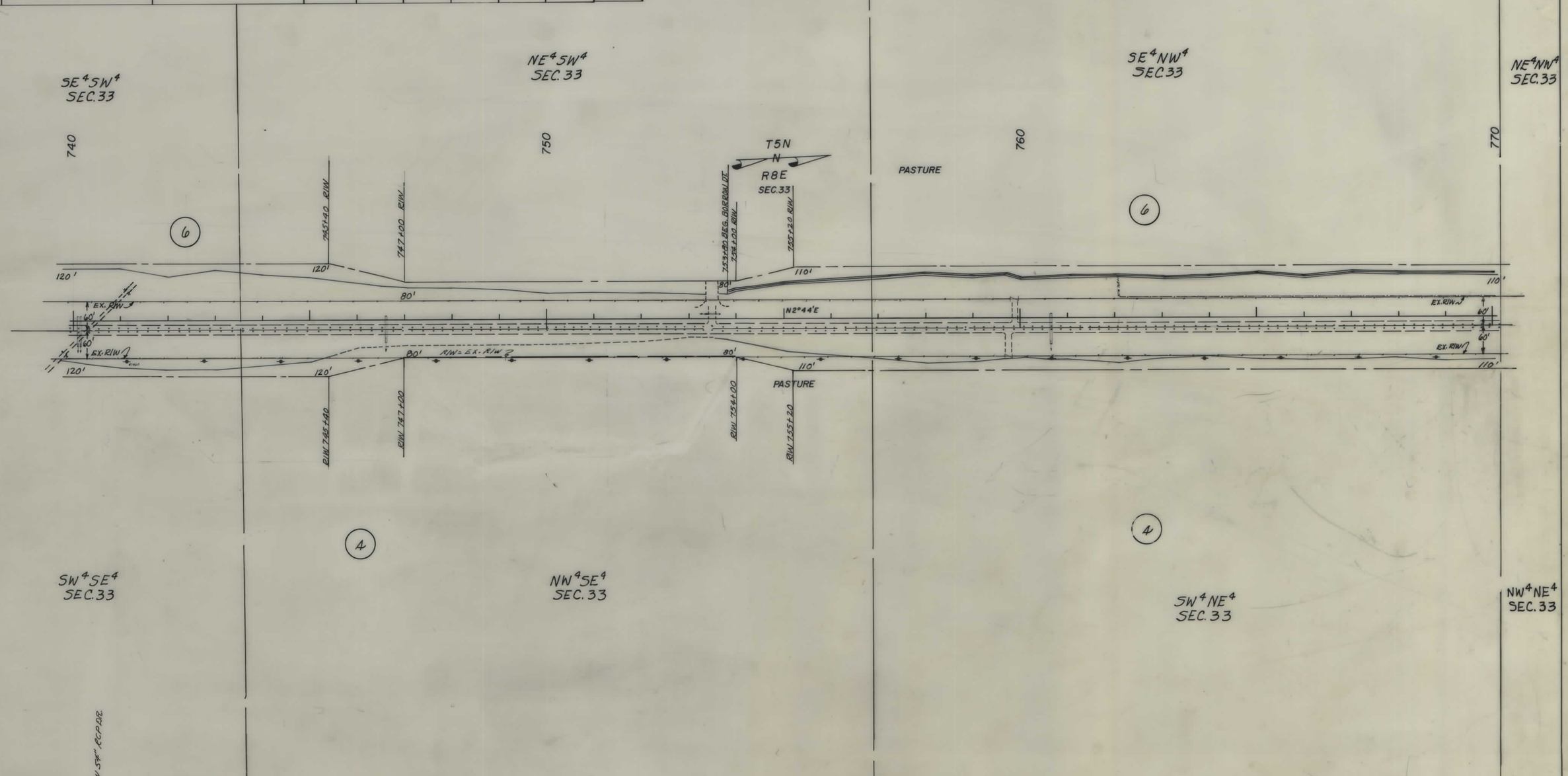

CONSTRUCTION LIMITS	STATE OF MONTANA
TOP OF CUT ~~~	STATE HIGHWAY COMMISSION
TOE OF FILL ---~~~	LAND REQUIRED FOR RIGHT OF WAY
MAP TRANS. TO R/W	PARK COUNTY
MAP REVISED	
B.P.R. APPROVAL 5-6-71, 5-27-71	SCALE 1" = 100' MAP COMPLETED

FED. ROAD DIST. NO.	STATE OF MONTANA	FED. AID PROJECT NUMBERS CONST. NO.	R/W NO.	STATE NO.	SHEET NO.	TOTAL SHEETS
8			F-239(16)	1239-16	12	17

OWNERSHIPS

PARCEL	NAME	ADDRESS	TOTAL AREA	GROSS R/W AREA	P. T. W. AREA	AREA TO BE ACQUIRED	REMAINDER LEFT	REMAINDER RIGHT	CONST. PERMIT AREA
6	ROBERT & JOYCE EGGERT	WILSALL, MONTANA	640.0 AC.	15.2 AC.	7.3 AC.	7.9 AC.	629.8 AC.		
4	HELEN JANE BODINE (MRS. WILLIAMS)	822 W. CLARK ST., LIVINGSTON, MONTANA	SEE	SHEET	#	14			
7	LEN ARTHUN & DERRIL ARTHUN	SHIELD RTE., LIVINGSTON, MONTANA	"	"	"	16			

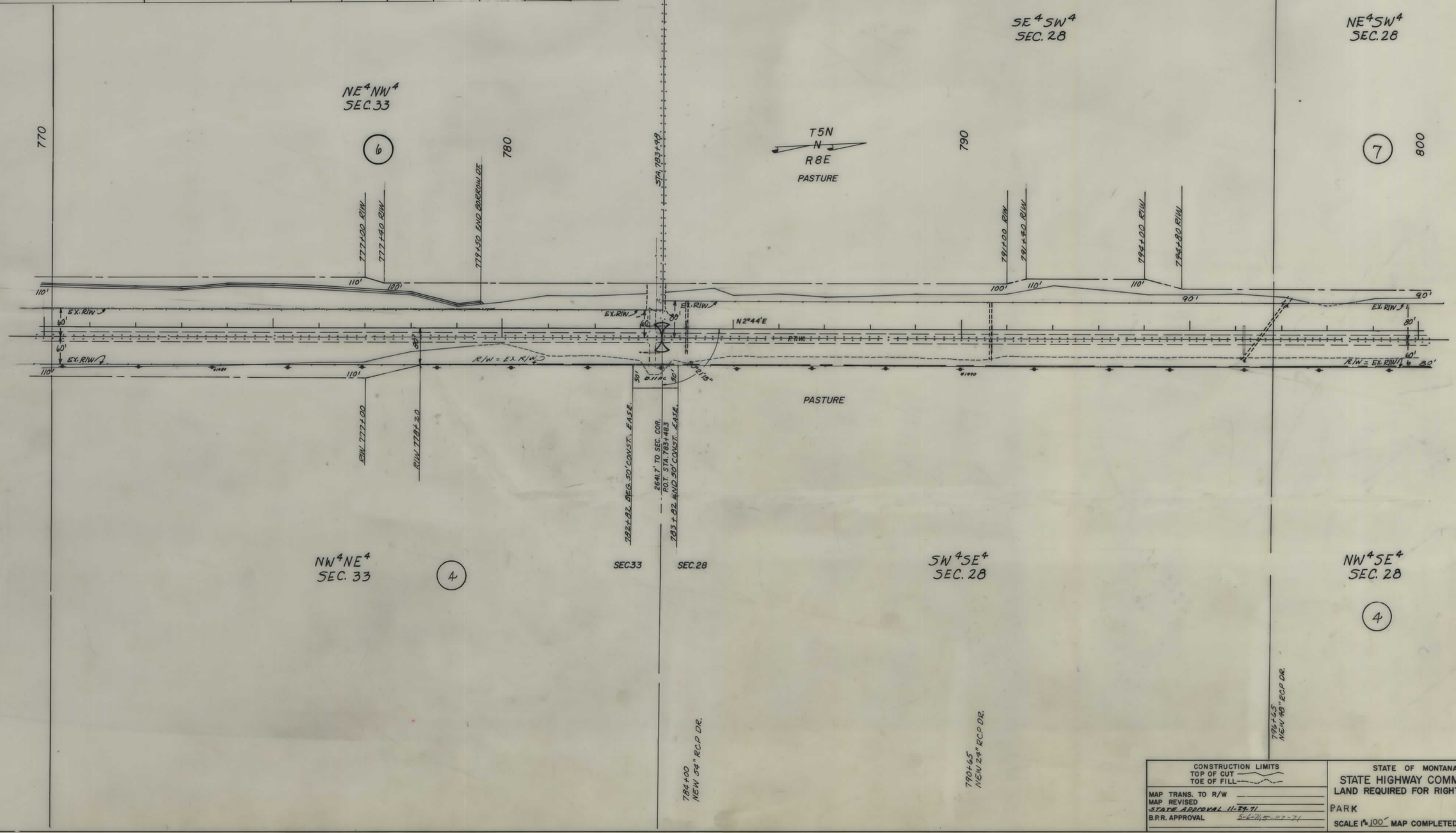

CONSTRUCTION LIMITS
TOP OF CUT
TOE OF FILL

MAP TRANS. TO R/W
MAP REVISED
STATE APPROVAL 11-29-71
B.P.R. APPROVAL 5-6-11, 5-27-71

STATE OF MONTANA
STATE HIGHWAY COMMISSION
LAND REQUIRED FOR RIGHT OF WAY

PARK COUNTY

SCALE 1" = 100' MAP COMPLETED

FED. ROAD DIST. NO.	STATE OF MONTANA	FED. AID PROJECT NUMBERS CONST. NO.	R/W NO.	STATE NO.	SHEET NO.	TOTAL SHEETS
8			F-239 (16)	1239-16	13	17

OWNERSHIPS

PARCEL	NAME	ADDRESS	TOTAL AREA	GROSS R/W AREA	P. T. W. AREA	AREA TO BE ACQUIRED	REMAINDER LEFT	REMAINDER RIGHT	CONST. PERMIT AREA
4	HELEN JANE BODINE (MRS. WILLIAM)	822 W. CLARK ST., LIVINGSTON, MONT.	SEE	SHEET	#	14			
7	LEN ARTHUN & DERRIL ARTHUN	SHIELDS RTE., " "	"	"	"	16			

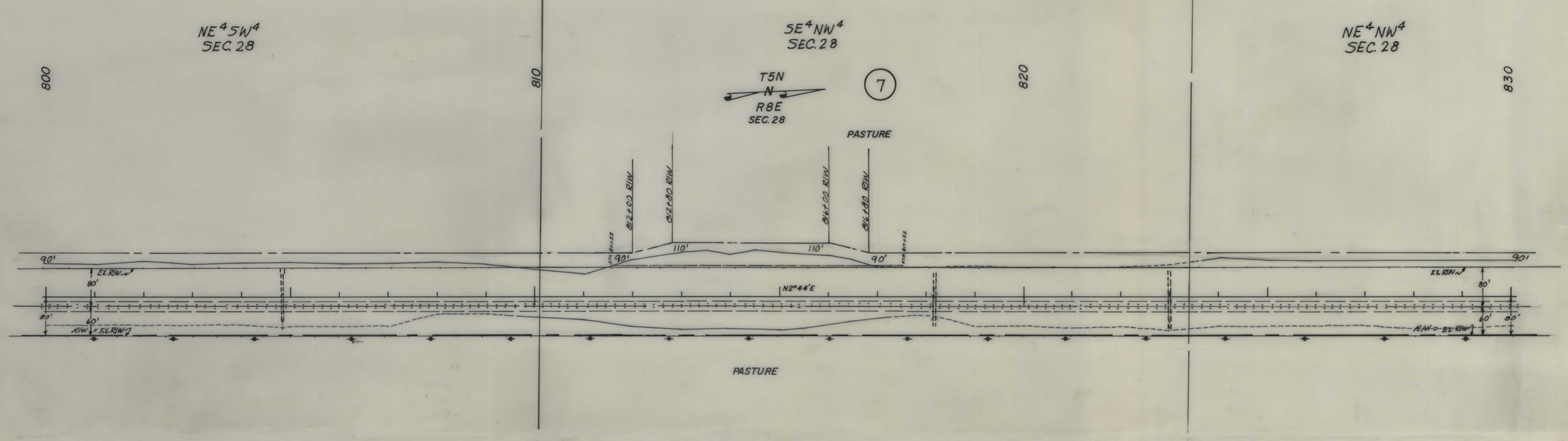



CONSTRUCTION LIMITS
TOP OF CUT
TOE OF FILL

MAP TRANS. TO R/W
MAP REVISED

B.P.R. APPROVAL 5-6-71, 5-27-71

STATE OF MONTANA
STATE HIGHWAY COMMISSION
LAND REQUIRED FOR RIGHT OF WAY

PARK COUNTY

SCALE 1" = 100' MAP COMPLETED

FED. ROAD DIST. NO.	STATE OF MONTANA	FED. AID PROJECT NUMBERS CONST. NO.	R/W NO.	STATE NO.	SHEET NO.	TOTAL SHEETS
8			F-239 (16)	1239-16	14	17

OWNERSHIPS

PARCEL	NAME	ADDRESS	TOTAL AREA	GROSS R/W AREA	P. T. W. AREA	AREA TO BE ACQUIRED	REMAINDER LEFT	REMAINDER RIGHT	CONST. EASE. AREA
4	HELEN JANE BODINE (MRS. WILLIAM S.)	822 W. CLARK ST., LIVINGSTON, MONT.	2709.0 AC.	25.8 AC.	23.6 AC.	2.2 AC.		2683.2 AC.	0.21 AC.
7	LEN ARTHUN & DERRIL ARTHUN	SHIELDS RTE., " "	SEE	SHEET	21	16			
8	STANFORD LEE, & CHARLOTTE J. CLARK	WILSALL, MONTANA	"	"	"	16			

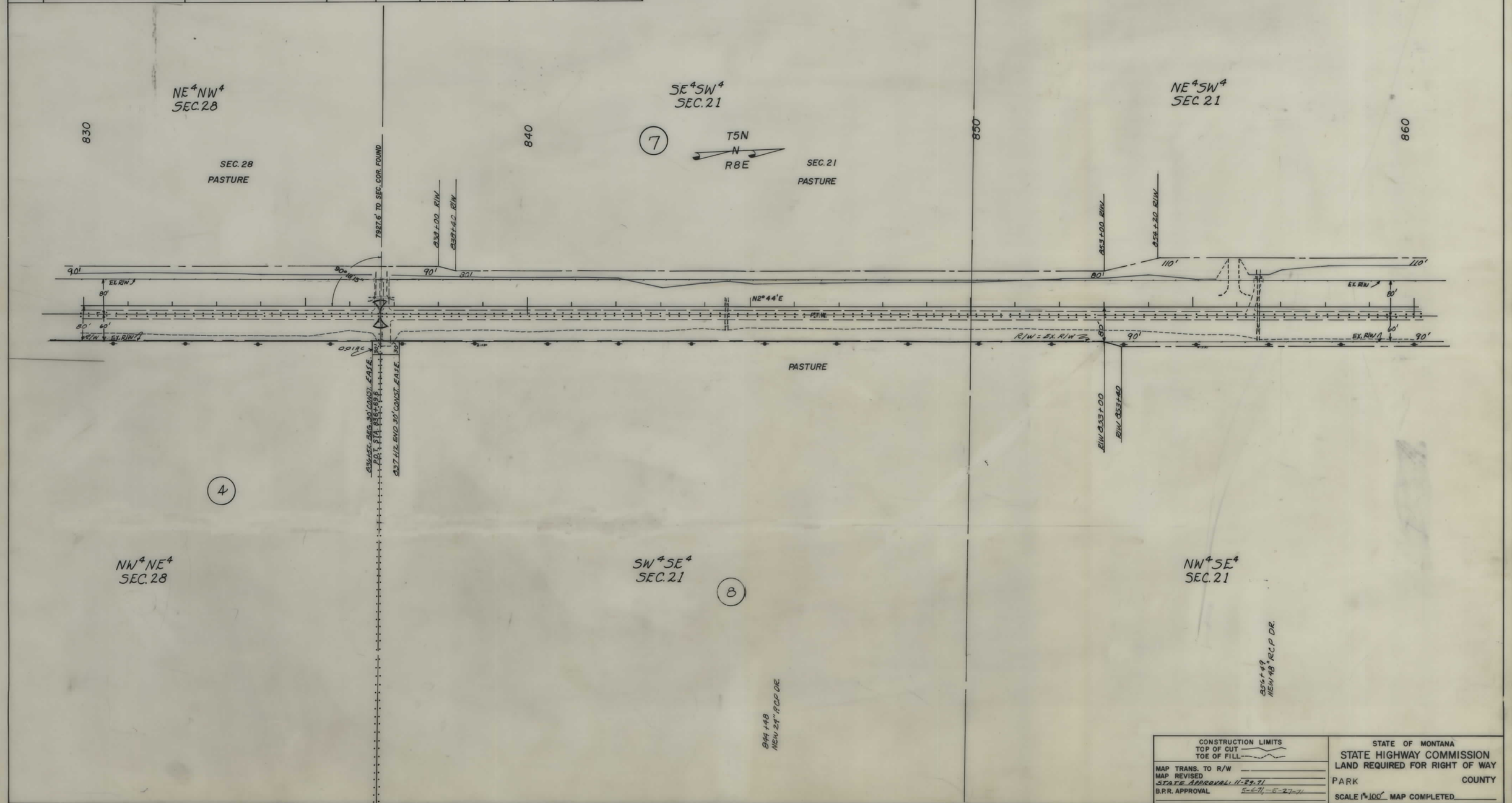

CONSTRUCTION LIMITS
TOP OF CUT
TOE OF FILL

MAP TRANS. TO R/W
MAP REVISED
STATE APPROVAL: 11-29-71
B.P.R. APPROVAL 5-6-71 — 5-27-71

STATE OF MONTANA
STATE HIGHWAY COMMISSION
LAND REQUIRED FOR RIGHT OF WAY

PARK COUNTY

SCALE 1" = 100' MAP COMPLETED

FED. ROAD DIST. NO.	STATE OF MONTANA	FED. AID PROJECT NUMBERS CONST. NO.	R/W NO.	STATE NO.	SHEET NO.	TOTAL SHEETS
8			F-239 (16)	1239-16	15	17

OWNERSHIPS

PARCEL	NAME	ADDRESS	TOTAL AREA	GROSS R/W AREA	P. T. W. AREA	AREA TO BE ACQUIRED	REMAINDER LEFT	REMAINDER RIGHT	CONST. PERMIT AREA
7	LEN ARTHUN & DERRIL ARTHUN	SHIELDS RTE, LIVINGSTON, MONTANA	SEE	SHEET	#	16			
8	STANFORD LEE & CHARLOTTE J. CLARK	WILSALL, MONTANA	"	"	"	16			

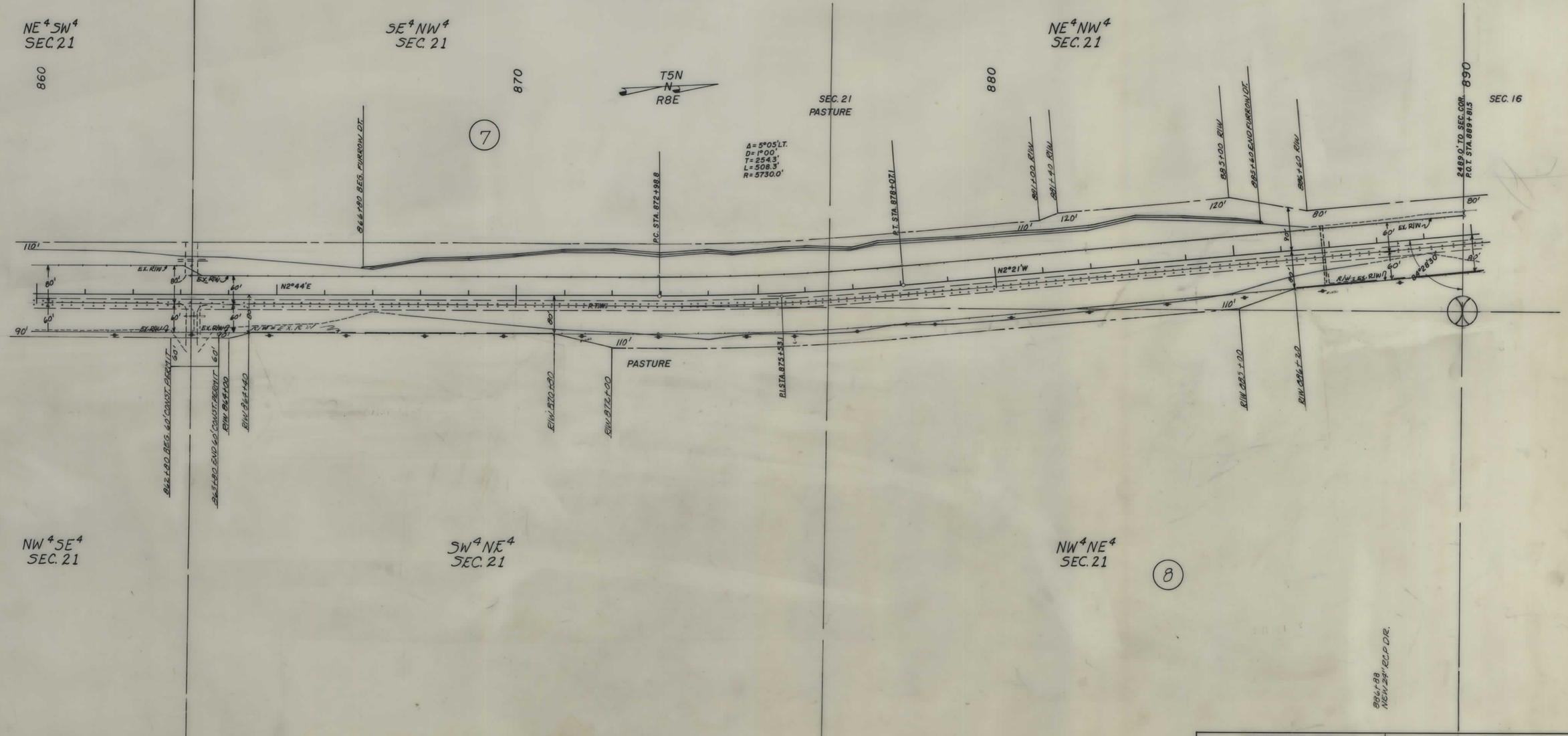

CONSTRUCTION LIMITS	STATE OF MONTANA
TOP OF CUT / TOE OF FILL	STATE HIGHWAY COMMISSION LAND REQUIRED FOR RIGHT OF WAY
MAP TRANS. TO R/W	PARK COUNTY
MAP REVISED	
B.P.R. APPROVAL 5-6-71	SCALE 1" = 100' MAP COMPLETED

FED. ROAD DIST. NO.	STATE OF MONTANA	FED. AID PROJECT NUMBERS CONST. NO.	R/W NO.	STATE NO.	SHEET NO.	TOTAL SHEETS
8			F-239(16)	1239-16	16	17

OWNERSHIPS

PARCEL	NAME	ADDRESS	TOTAL AREA	GROSS R/W AREA	P. T. W. AREA	AREA TO BE ACQUIRED	REMAINDER LEFT	REMAINDER RIGHT	CONST. PERMIT AREA
7	LEN ARTHUN & DERRIL ARTHUN	SHIELDS RTE, LIVINGSTON, MONT.	7850.4 AC.	35.5 AC.	22.6 AC.	12.9 AC.	7814.9 AC.		
8	STANFORD LEE & CHARLOTTE J. CLARK	WILSALL, MONTANA	1321.0 AC.	12.5 AC.	11.0 AC.	1.5 AC.		1308.5 AC.	0.3 AC.

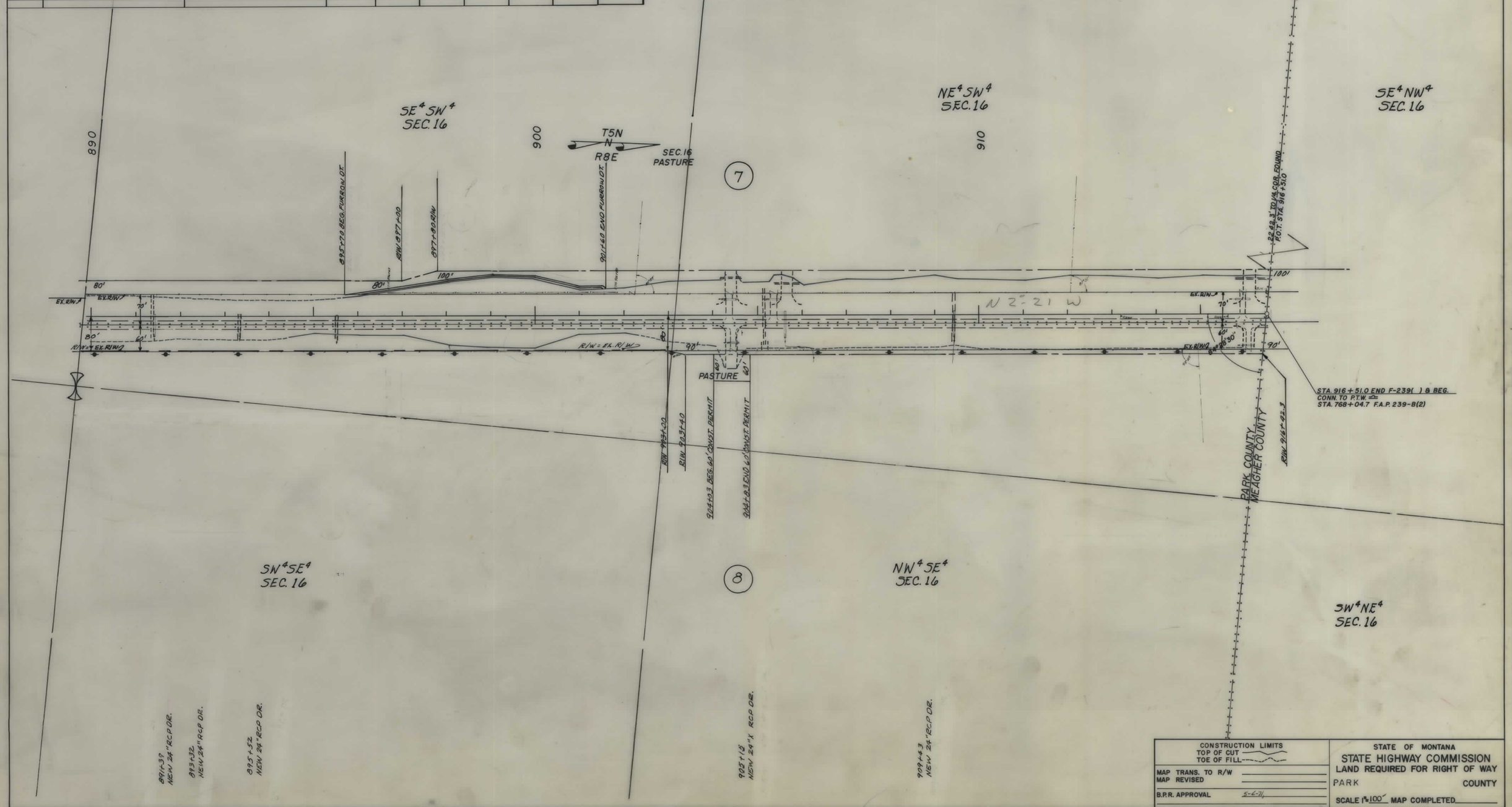

CONSTRUCTION LIMITS
TOP OF CUT
TOE OF FILL

MAP TRANS. TO R/W
MAP REVISED

B.P.R. APPROVAL 5-6-71

STATE OF MONTANA
STATE HIGHWAY COMMISSION
LAND REQUIRED FOR RIGHT OF WAY

PARK COUNTY

SCALE 1" = 100' MAP COMPLETED

FED. ROAD DIST. NO.	STATE OF MONTANA	FED. AID PROJECT NUMBERS CONST. NO.	R/W NO.	STATE NO.	SHEET NO.	TOTAL SHEETS
8			F-239 (16)	1239-16	17	17

OWNERSHIPS

PARCEL	NAME	ADDRESS	TOTAL AREA	GROSS R/W AREA	P. T. W. AREA	AREA TO BE ACQUIRED	REMAINDER LEFT	REMAINDER RIGHT	CONST. PERMIT AREA
9	LEN ARTHUN & DERRIL ARTHUN	SHIELDS RTE., LIVINGSTON, MONT.		2.6 AC.	1.5 AC.	1.1 AC.			

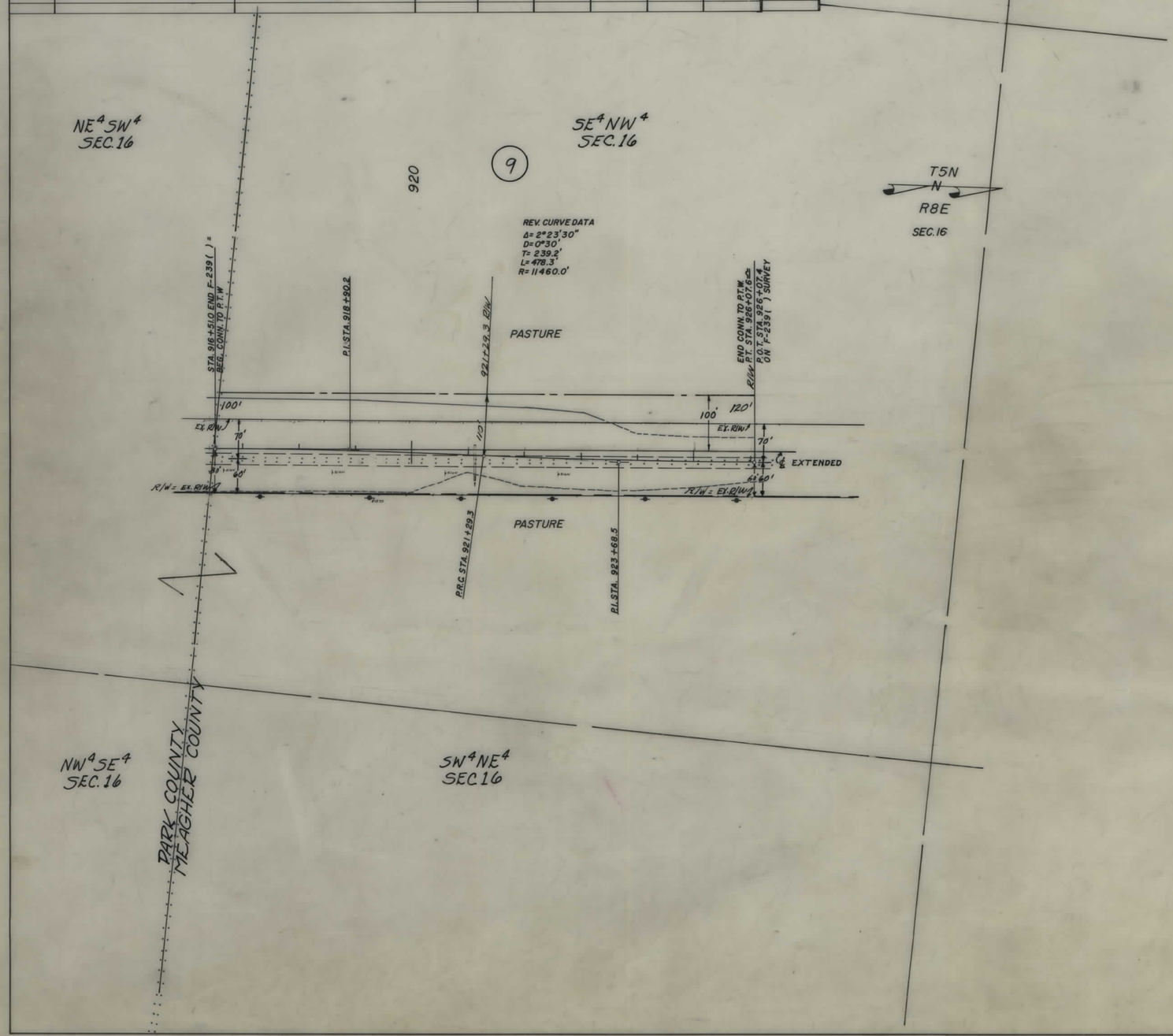

CONSTRUCTION LIMITS	STATE OF MONTANA
TOP OF CUT / TOE OF FILL	STATE HIGHWAY COMMISSION LAND REQUIRED FOR RIGHT OF WAY
MAP TRANS. TO R/W	PARK & MEAGHER COUNTY
MAP REVISED	
B.P.R. APPROVAL 5-6-71, 5-27-71	SCALE 1" = 100' MAP COMPLETED