PLANS
NOT
TO
SCALE

FED. ROAD DIST. NO.	STATE OF MONTANA	FED. AID PROJECT NUMBERS CONST. NO.	R/W NO.	STATE NO.	SHEET NO.	TOTAL SHEETS
8			S-263(2)	3263-02	1	8

RYEGATE - NORTH

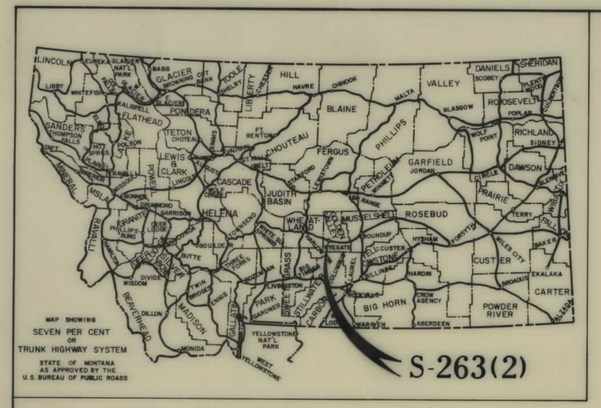

STATE OF MONTANA

STATE HIGHWAY COMMISSION

RIGHT OF WAY PLAN OF

FEDERAL AID PROJECT NO. S-263(2) R/W S-263(CONST.

RYEGATE – NORTH

LENGTH 6.612 MILES

CONVENTIONAL SIGNS

RIGHT OF WAY LINE
CENTERLINE (℄) OR PROJECTED LINE
STK'D. CENTERLINE
PARCEL NUMBER
OWNERSHIP BOUNDARY
R/W USE EXISTING R/W LT. OR RT.
PRESENT TRAVELED WAY (P.T.W.)
R/W LINE FENCED
RAILROAD R/W
CONSTRUCTION LIMITS CUT FILL
FENCE LINE
CONTROL OF ACCESS WITH FENCE
CONTROL OF ACCESS WITHOUT FENCE
GATE IN FENCE
CATTLE GUARD=24'
STATE & NATIONAL BORDER LINES
CITY OR TOWN LIMITS LINE
COUNTY LINE
RESERVATION LINE
TOWNSHIP & SECTION LINE
1/2 SECTION LINE
1/4 SECTION LINE
SECTION CORNER FOUND UNFOUND
1/4 SECTION COR.
1/16 SECTION COR.
CENTER OF SECTION
TELEPHONE OR TELEGRAPH POLES IN PLACE
POWER POLES IN PLACE
TEL. OR TEL. OR POWER POLES TO BE MOVED
NEW PIPES
OLD PIPES IN PLACE
OUTLET DITCH
INLET DITCH
DITCHES
CHANNEL CHANGES CH. CH.
BRIDGE
RAILROADS

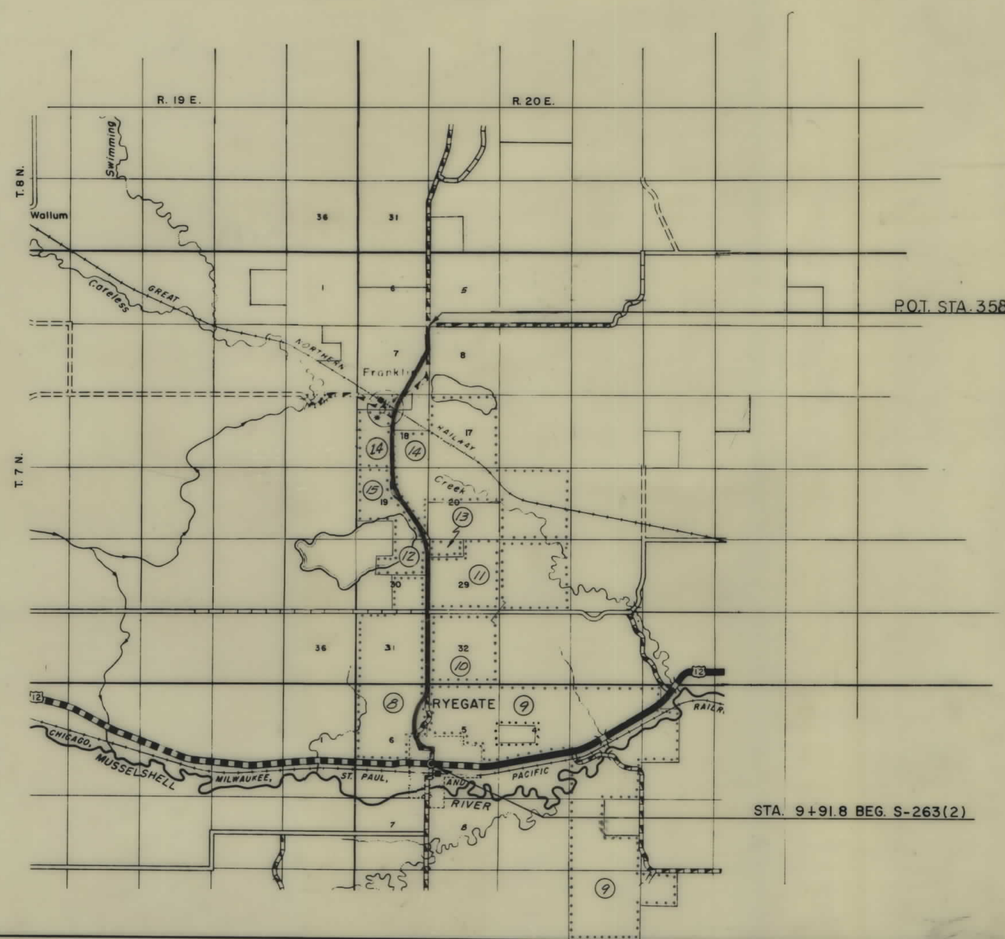

INDEX

PARCEL NO.	OWNERSHIPS	SHEET NO.
1	ANNA D. DOLVE	2-3
2	PARCEL DELETED	
3	PARCEL DELETED	
4	PARCEL DELETED	
5	PARCEL DELETED	
6	PARCEL DELETED	3
7	GOLDEN VALLEY COUNTY	
8	CHRIS M. - MARY L. WILLEMS	3-4-5-6
9	EMMY LOU GARFIELD	4
10	STATE OF MONTANA	4-5-8
11	STELLA STERLING	5-6
12-15	ESTELLE M. KAHL	6-7
13	WALTER E. - BESSIE I. ARMSTRONG	6
14	CLARICE L. THOMAS	6-7-8

4-20-66, 7-14-66, 7-25-66, 8-18-66,

FED ROAD DIST NO	STATE	FED AID PROJECT NUMBERS CONST NO	FED AID PROJECT NUMBERS R/W NO.	STATE NO.	SHEET NO	TOTAL SHEETS
8	MONT		S-263(2)	3263-02	2	8

OWNERSHIPS

PARCEL	NAME	ADDRESS	TOTAL AREA	GROSS R/W AREA	P.T.W. AREA	AREA TO BE ACQUIRED	REMAINDER LEFT	REMAINDER RIGHT
1	ANNA D. DOLVE	RYEGATE, MONTANA	41969 S.F.	2990 S.F.		2990 S.F.	38979 S.F.	

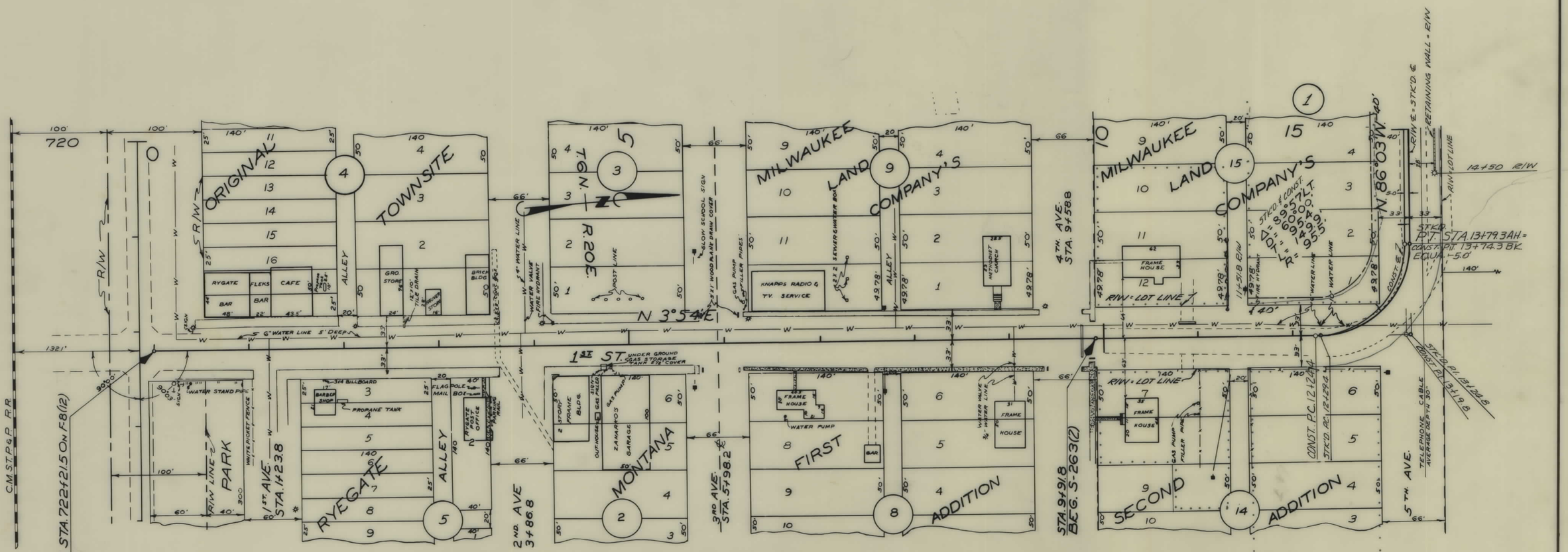

CONSTRUCTION LIMITS	STATE OF MONTANA
TOP OF CUT _____	STATE HIGHWAY COMMISSION
TOE OF FILL _____	LAND REQUIRED FOR RIGHT OF WAY
MAP TRANS. TO R/W 4-13-66	GOLDEN VALLEY COUNTY
MAP REVISED _____	
APPROVAL 4-20-66 7-17-66 7-25-66 8-1-66	SCALE 1" = 50' MAP COMPLETED _____

FED. ROAD DIST. NO.	STATE	FED. AID PROJECT NUMBERS CONST. NO.	R/W NO.	STATE NO.	SHEET NO.	TOTAL SHEETS
8	MONT.		S-263(2)	3263-02	3	8

OWNERSHIPS

PARCEL	NAME	ADDRESS	TOTAL AREA	GROSS R/W AREA	P.T.W. AREA	AREA TO BE ACQUIRED	REMAINDER LEFT	REMAINDER RIGHT
1	ANNA D. DOLVE	RYEGATE, MONT.	41969 S.F.	2990 S.F.		2990 S.F.	38979 S.F.	
2	PARCEL DELETED							
3	PARCEL DELETED							
4	PARCEL DELETED							
5	PARCEL DELETED							
6	PARCEL DELETED	RYEGATE, MONT.		"	"	"		
7	GOLDEN VALLEY COUNTY							
8	CHRIS M. & MARY L. WILLEMS	" "	1448.23 AC	25.04 AC	8.94 AC	16.10 AC	1359.00 AC	64.19 AC

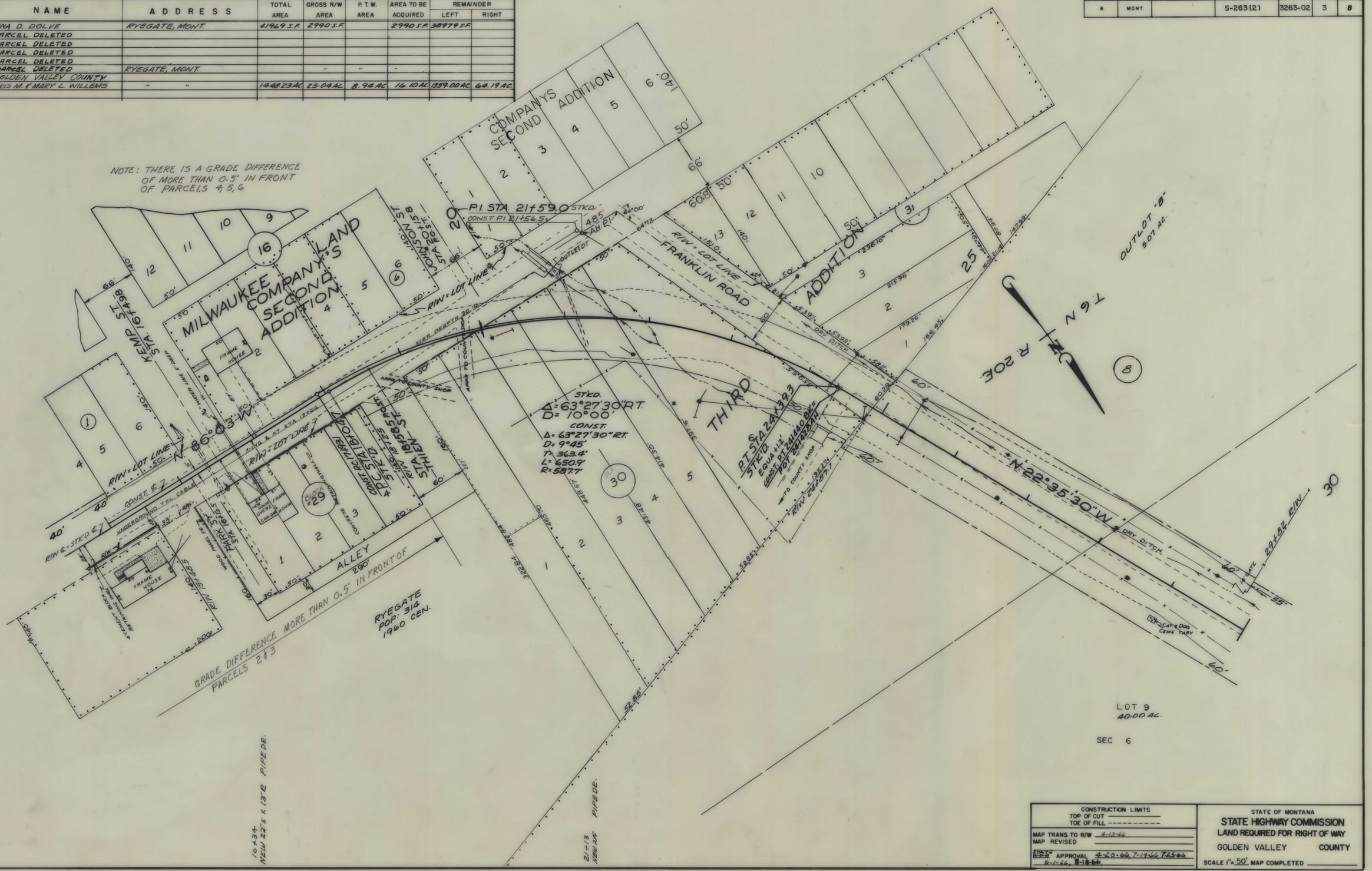

CONSTRUCTION LIMITS	STATE OF MONTANA
TOP OF CUT ————	STATE HIGHWAY COMMISSION
TOE OF FILL - - - - - - - -	LAND REQUIRED FOR RIGHT OF WAY
MAP TRANS. TO R/W 4-13-66	GOLDEN VALLEY COUNTY
MAP REVISED	
STATE APPROVAL 4-20-66, 7-19-66, 7-25-66, 8-1-66, 8-18-66	SCALE 1" = 50' MAP COMPLETED

FED ROAD DIST NO	STATE	FED AID PROJECT NUMBERS		STATE NO	SHEET NO	TOTAL SHEETS
		CONST NO	R/W NO			
8	MONT		S-263(2)	3263-02	4	8

OWNERSHIPS

PARCEL	NAME	ADDRESS	TOTAL AREA	GROSS R/W AREA	P.T.W. AREA	AREA TO BE ACQUIRED	REMAINDER LEFT	REMAINDER RIGHT
8	CHRIS M. & MARY L. WILLEMS	RYEGATE, MONT.	1448.23	25.04	8.94	16.10	1359.00	64.19
9	EMMY LOU GARFIELD	" "	3754.44	0.83	0.50	0.33		3753.61
10	STATE OF MONTANA		640.00	11.13		11.13		628.87

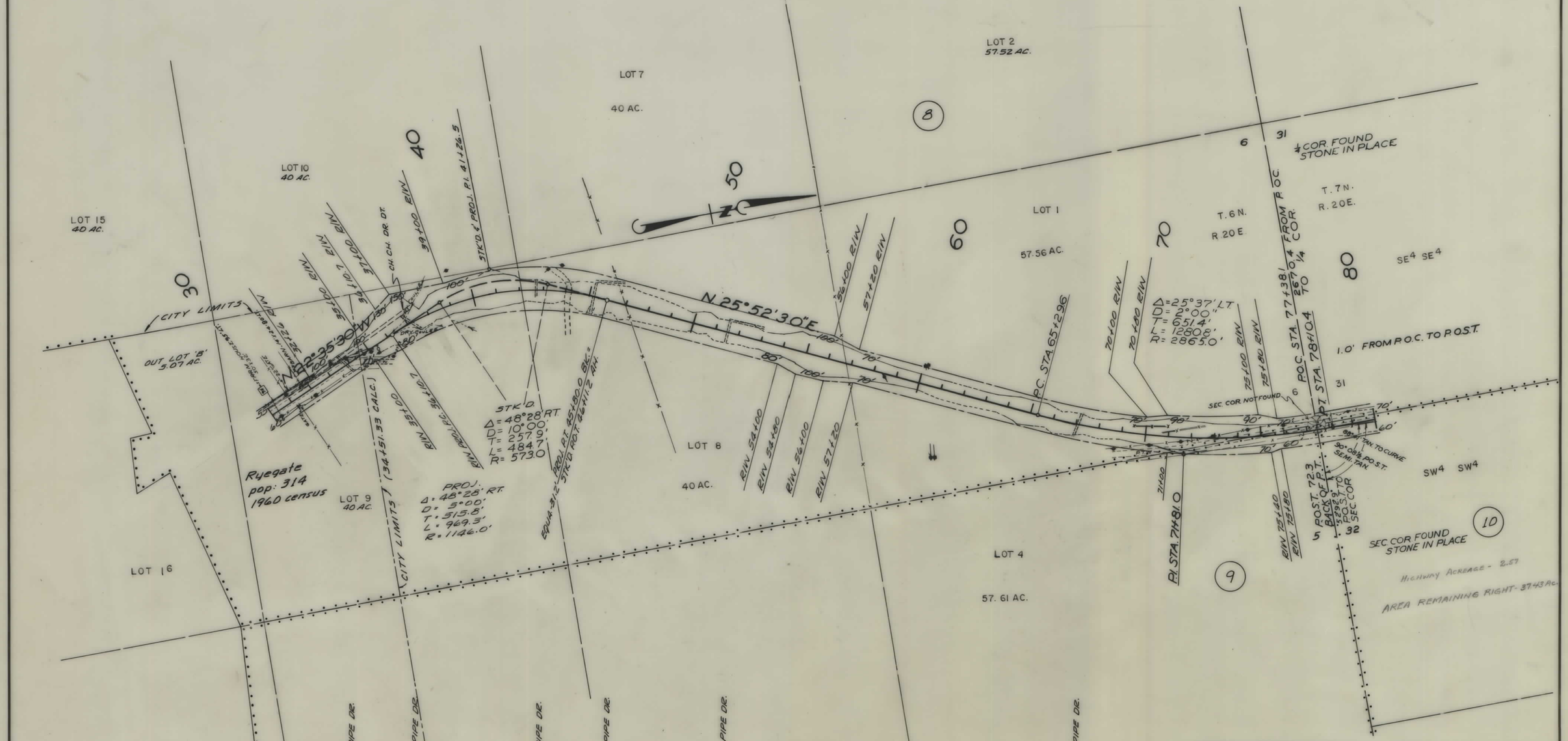

CONSTRUCTION LIMITS
TOP OF CUT
TOE OF FILL

MAP TRANS. TO R/W 4-13-66
MAP REVISED
APPROVAL 4-20-66, 7-25-66

STATE OF MONTANA
STATE HIGHWAY COMMISSION
LAND REQUIRED FOR RIGHT OF WAY
GOLDEN VALLEY COUNTY
SCALE 1" = 200' MAP COMPLETED

FED. ROAD DIST. NO.	STATE OF MONTANA	FED. AID PROJECT NUMBERS CONST. NO.	R/W NO.	STATE NO.	SHEET NO.	TOTAL SHEETS
8			S-263(2)	3263-02	5	8

OWNERSHIPS

PARCEL	NAME	ADDRESS	TOTAL AREA	GROSS R/W AREA	P. T. W. AREA	AREA TO BE ACQUIRED	REMAINDER LEFT	REMAINDER RIGHT
8	CHRIS M. & MARY WILLEMS	RYEGATE, MONT.	1448.23	25.04	8.94	16.10	1359.00	64.19
10	STATE OF MONTANA		640.00	11.13		11.13		628.87
11	STELLA STERLING	RYEGATE, MONT.	560.00	8.71	2.69	6.02		551.29

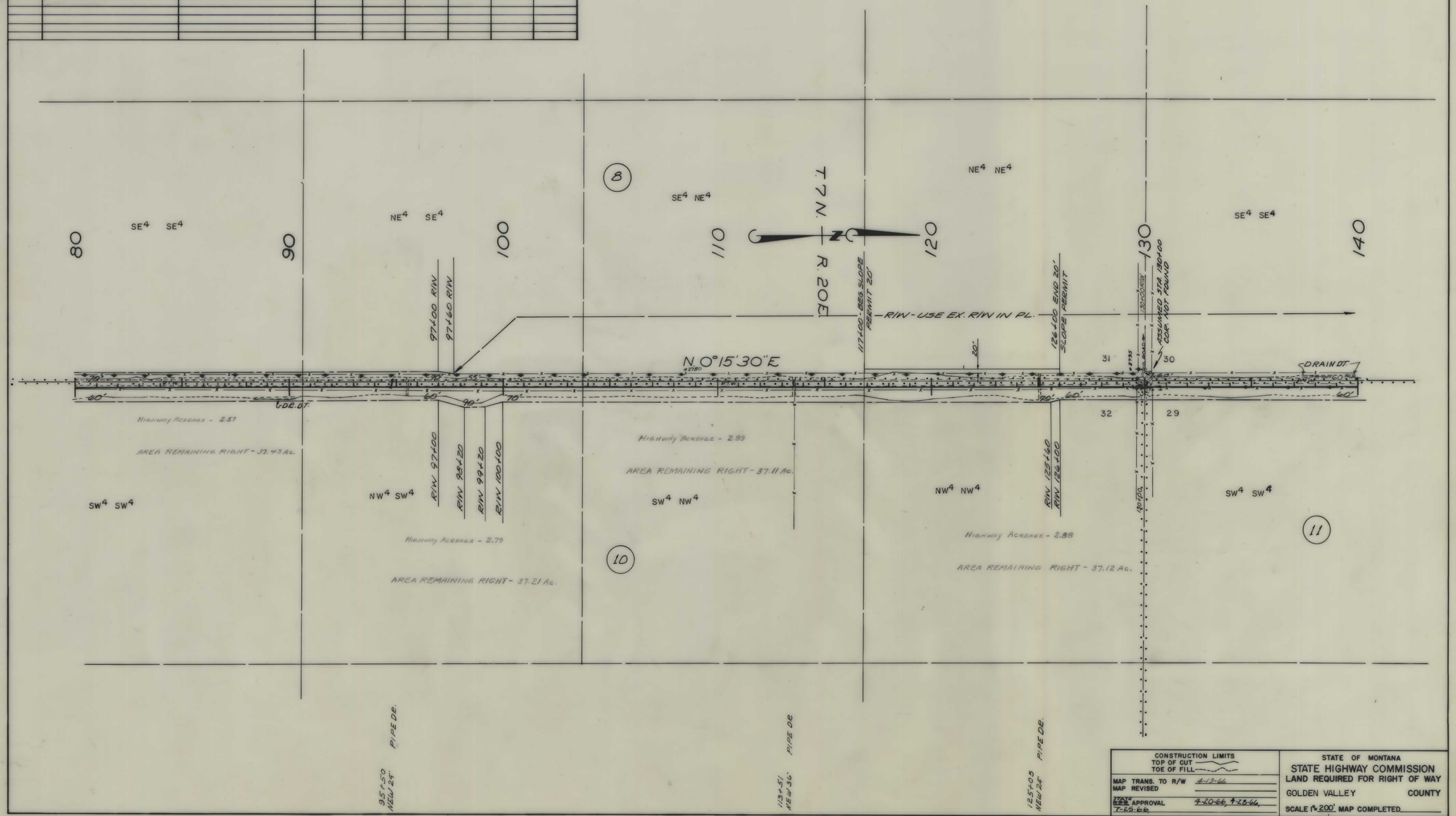

CONSTRUCTION LIMITS
TOP OF CUT
TOE OF FILL

MAP TRANS. TO R/W 4-13-66
MAP REVISED

STATE R.E. APPROVAL 4-20-66, 4-28-66, 7-25-66

STATE OF MONTANA
STATE HIGHWAY COMMISSION
LAND REQUIRED FOR RIGHT OF WAY
GOLDEN VALLEY COUNTY
SCALE 1" = 200' MAP COMPLETED

FED. ROAD DIST. NO.	STATE OF MONTANA	FED. AID PROJECT NUMBERS CONST. NO.	R/W NO.	STATE NO.	SHEET NO.	TOTAL SHEETS
8			S-263(2)	3263-02	6	8

OWNERSHIPS

PARCEL	NAME	ADDRESS	TOTAL AREA	GROSS R/W AREA	P. T. W. AREA	AREA TO BE ACQUIRED	REMAINDER LEFT	REMAINDER RIGHT
8	CHRIS H. & MARY L. WILLEMS	RYEGATE, MONT.	1448.23	25.04	8.94	16.10	1359.00	64.19
11	STELLA STERLING	" "	560.00	8.71	2.69	6.02		551.29
12	ESTELLE M. KAHL	738 5th AVE, HELENA, MONT.		14.68	5.41	9.27		
13	WALTER E. & BESSIE J. ARMSTRONG -	WEBSTER, NEW YORK	80.00	0.50	0.27	0.23		79.50
14	CLARICE L. THOMAS	SHAWMUT, MONT.	2190.98	18.38	6.17	12.21	229.44	1943.16

CONSTRUCTION LIMITS
TOP OF CUT
TOE OF FILL

MAP TRANS. TO R/W 4-13-66
MAP REVISED

STATE B.P.R. APPROVAL 4-20-66, 4-28-66, 7-25-66

STATE OF MONTANA
STATE HIGHWAY COMMISSION
LAND REQUIRED FOR RIGHT OF WAY
GOLDEN VALLEY COUNTY
SCALE 1" = 200' MAP COMPLETED

FED ROAD DIST. NO.	STATE	FED AID PROJECT NUMBERS CONST. NO.	R/W NO.	STATE NO.	SHEET NO.	TOTAL SHEETS
8	MONT.		S-263(2)	3263-02	7	8

OWNERSHIPS

PARCEL	NAME	ADDRESS	TOTAL AREA	GROSS R/W AREA	P.T.W. AREA	AREA TO BE ACQUIRED	REMAINDER LEFT	REMAINDER RIGHT
12	ESTELLE M. KAHL	738 5th AVE., HELENA MONT		14.68	5.41	9.27		
14	CLARICE L. THOMAS	SHAWMUT, MONT.	2190.98	18.38	6.17	12.21	229.44	1943.16
15	ESTELLE M. KAHL	HELENA, MONT.		0.69	0.41	0.28		
12-15	ESTELLE M. KAHL	" "	540.43	15.37	5.82	9.55	522.26	2.80

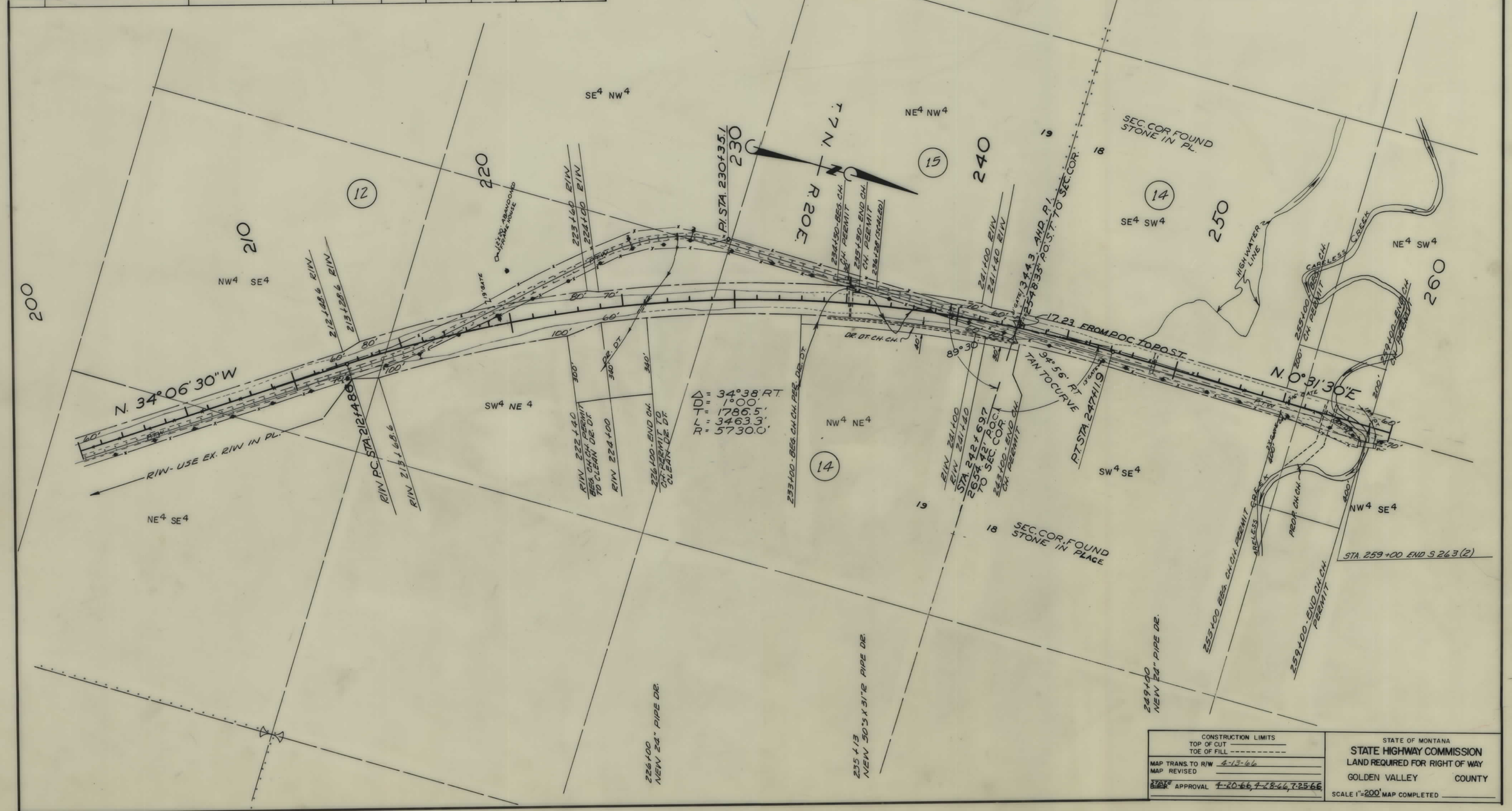

FED. ROAD DIST. NO.	STATE OF MONTANA	FED. AID PROJECT NUMBERS CONST. NO.	R/W NO.	STATE NO.	SHEET NO.	TOTAL SHEETS
8			S 263 (2)	3263-02	8	8

OWNERSHIPS

PARCEL	NAME	ADDRESS	TOTAL AREA	GROSS R/W AREA	P. T. W. AREA	AREA TO BE ACQUIRED	REMAINDER LEFT	REMAINDER RIGHT
14	CLARICE L. THOMAS	SHAWMUT, MONT.	2190.98	18.38	6.17	12.21	229.44	1943.16

CONSTRUCTION LIMITS
TOP OF CUT
TOE OF FILL

MAP TRANS. TO R/W 4-13-66
MAP REVISED 7-22-66

STATE APPROVAL 4-20-66; 4-28-66
7-25-66

STATE OF MONTANA
STATE HIGHWAY COMMISSION
LAND REQUIRED FOR RIGHT OF WAY
GOLDEN VALLEY COUNTY
SCALE 1" = 200' MAP COMPLETED